

Ascerta

Landscape, Arboricultural & Ecological Solutions
for the Built Environment

Preliminary Ecological Appraisal

Quarry Farm, Oakenholt, Flint,
CH6 5WH

Ref: P.1839.23

Date: August 2023

(See revision dates below)

Rev	Date	Details

Ascerta

Mere One, Mere Grange, Elton Head Road, St Helens WA9 5GG

T: 0845 463 4404 E: info@landscapetreeseecology.com

www.landscapetreeseecology.com

Reference	P.1839.23
Site	Quarry Farm, Oakenholt, Flint, CH6 5WH
Client	Castle Green Homes
Date	August 2023
Field Work by	Lizzie Atkinson MSc CIEEM
Document Author	Lizzie Atkinson and Jack Kay MSc CIEEM
Technical Review	Liz Kenyon BSc (Hons)
QA Review & Approval	Ciaran Power – Operations Manager

Contents

EXECUTIVE SUMMARY	- 3 -
1.0 Introduction.....	- 5 -
2.0 Objectives.....	- 6 -
3.0 Survey Methods	- 7 -
3.1 Desk Study.....	- 7 -
3.2 Field Survey	- 7 -
3.3 Bat Survey Methods.....	- 8 -
3.4 Badger Survey Methods.....	- 10 -
3.5 Great Crested Newt Habitat Suitability Index (HSI)	- 10 -
3.6 Water vole and Otter	- 11 -
3.7 Evaluation.....	- 11 -
3.8 Limitations.....	- 11 -
4.0 Survey Results	- 12 -
4.1 Desk Study.....	- 12 -
4.2 Habitat Survey.....	- 16 -
4.3 Preliminary Bat Roost Assessment of Trees.....	- 18 -
4.4 Great Crested Newt Habitat Suitability Index (GCN HSI)	- 18 -
4.5 Protected and Notable Species	- 19 -
5.0 Evaluation and Recommendations.....	- 21 -
5.1 Designated Sites and Habitats.....	- 21 -
5.2 Protected and Notable Species Recommendations.....	- 22 -
5.3 Enhancements.....	- 24 -
6.0 Conclusions.....	- 25 -
7.0 References.....	- 26 -

Appendix 1	Drawing P.1839.23.E01 <i>Phase One Habitat Survey</i>
Appendix 2	Species Lists
Appendix 3	Photographs
Appendix 4	Relevant Legislation
Appendix 5	Data Search Report
Appendix 6	Great Crested Newt Habitat Suitability Index Assessment

EXECUTIVE SUMMARY

Ascerta has been instructed by **Castle Green Homes** to carry out a Preliminary Ecological Appraisal of the land at Quarry Farm, Oakenholt, Flint, CH6 5WH (hereafter referred to as **the site**).

The Preliminary Ecological Appraisal comprised of a desk study and biological records search, as well as a site walkover survey in order to map habitat types. The survey was extended to assess the potential for protected species to use the site. The assessment provides baseline data regarding the current site conditions and where appropriate allows recommendations to be made in respect of further potential work in order to satisfy current UK wildlife legislation.

The site comprises two semi-improved grassland fields encroached with tall ruderal vegetation and scrub within the field margins. A small section of semi-natural broadleaved lies between the two fields and scattered trees and species rich hedgerows line the site boundaries with a wet ditch (D1) to the eastern site boundary.

Assessed against the '*Guidelines for Ecological Impact Assessment in the UK and Ireland*' 2nd edition (2018), the sites habitats range in ecological value from negligible to local

The site provides habitat for nesting birds, badger, hedgehog, amphibians and bats. Habitats within the site are to be lost to the proposals, however as the areas are small in area and not of high ecological value, it is considered that their loss can be mitigated for and the proposals will not adversely affect the ecological value of the wider area, provided the recommendations detailed below are followed.

- If works have not begun by August 2024, an updated site visit will be required to assess the habitats within the site;
- Wintering bird surveys to be carried out between November and February/March;
- Nocturnal bat activity surveys and the deployment of static bat detectors (between April and October in suitable weather conditions) to assess the level of bat activity throughout the site;
- A minimum of two nocturnal bat surveys on ash tree within the onsite woodland between May and August to determine if bats are using the tree as a roost and further inform proposals;
- Sensitive lighting to be used to meet Bat Conservation Trust lighting guidance so not to cause detrimental effect to light sensitive species;
- Production and implementation of a Construction Environmental Management Plan (CEMP) to protect designated site River Dee Estuary Ramsar/SSSI/SAC/SPA during the works;
- Production and implementation of a hedgehog RAMS to avoid any harm to this species during the proposed works;
- Production and implementation of a badger RAMS to avoid any harm to this species during the proposed works;
- Production and implementation of an amphibian RAMS to avoid any harm to this species during the proposed works;

- Precautionary check for badger prior to works commencing to assess if badgers are using the habitats within the site for shelter;
- Enhancing the site for species through appropriate landscape planting that includes native, species rich hedgerows, trees and areas of wildflowers plus provision of integrated bat and bird features within newly constructed buildings;
- Production of the Defra Metric Biodiversity Net Gain Calculations to minimise impacts on biodiversity and provide net gains in biodiversity;
- Production of a Management Plan to ensure the long-term commitments to manage the planting, protection and enhancement of biodiversity in and around a new development site; and
- Vegetation clearance or pruning should be undertaken outside of the nesting bird season (1st March to 31st August Inclusive) to avoid any impact on breeding birds. Or a nesting bird check undertaken by a suitably experienced ecologist should be undertaken immediately prior to works commencing.

1.0 Introduction

Ascerta has been instructed by **Castle Green Homes** to carry out a Preliminary Ecological Appraisal of the land at the site. The site OS grid reference is SJ 2585 7162 and the What3Words reference is outfitter.comet.skinny. The extent of the site is displayed in photograph 1.1 below.



Photograph 1.1: Extent of the site.

Our client seeks planning consent to construct residential dwellings and associated access road.

The site was visited on 23rd August 2023 by Lizzie Atkinson, when a Preliminary Ecological Appraisal, which includes an assessment of the potential for protected species to be using the site or surroundings, was carried out in accordance with the *Handbook for Phase 1 Habitat Survey: A Technique for Environmental Audit* (JNCC, 2010). The report was prepared following methods detailed in the CIEEM '*Guidelines for Ecological Impact Assessment in the UK and Ireland*' (2018) and '*Guidelines for Ecological Report Writing*' (2017).

The site comprises two semi-improved grassland fields encroached with tall ruderal vegetation and scrub within the field margins. A small section of semi-natural broadleaved lies between the two fields and scattered trees and species rich hedgerows line the site boundaries with a wet ditch (D1) to the eastern site boundary.

This report presents the results of the survey including evaluation of habitats on site and potential for protected species to be using the site. The report includes recommendations for further actions where applicable, in order to satisfy current UK wildlife legislation and to achieve our client's objectives. Relevant legislation is detailed within Appendix 4.

2.0 Objectives

Our client's objectives are to assess the potential ecological constraints of the proposed development site.

Our objectives are as follows:

- Identify and evaluate any features of ecological value and the potential of the site to support protected species based on the walkover survey and biological records search;
- Identify designated sites within 2km of the site;
- Review protected species records within 2km of the site;
- Map the habitats within the site using JNCC (2010) methods;
- Provide recommendations for further species-specific surveys and mitigation measures where current legislation requires;
- Provide recommendations that seek to enhance the ecological value of the site;
- Provide recommendations to assist our clients in achieving their objectives whilst satisfying current UK wildlife legislation.

3.0 Survey Methods

The Preliminary Ecological Appraisal involved the collection and review of data from a desk study and field survey, along with assessment of the value of the habitats following CIEEM guidelines.

3.1 Desk Study

A review of the designated sites and habitats within 2km of the site has been undertaken in July 2023 using the Multi-Agency Geographic Information for the Countryside (MAGIC) and the Natural Resources Wales websites.

A review of UK and Local priority species and habitats known to occur within 2km of the site has been undertaken in July 2023; using the Joint Nature Conservation Committee website, Multi-Agency Geographic Information for the Countryside (MAGIC) and local records from Cofnod (Appendix 5).

3.2 Field Survey

A walkover survey of the site was conducted on 23rd August 2023 by Lizzie Atkinson. The habitat types and features of ecological interest were identified and mapped in compliance with *the Handbook for Phase 1 Habitat Survey: A Technique for Environmental Audit* (JNCC, 2010). During the survey, weather conditions were recorded to ensure optimal surveying conditions according to guidelines. Any sub-optimal conditions will be discussed in the limitations.

This includes the identification of the main species present and examination of the potential for any protected species. Habitats were mapped (Appendix 1) and target notes (Appendix 2) made for any interesting features.

The surveys particularly focused on the following species and habitat features:

- Mammals (badgers, bats, otter and water vole);
- Birds (including species potentially associated with 'European Sites');
- Amphibians and reptiles;
- Invertebrates;
- Hedgerows and boundaries;
- Invasive plant species; and
- Plant communities and trees.

3.3 Bat Survey Methods

The survey methods followed the guidelines set out by the Bat Conservation Trust's *Bat Surveys for Professional Ecologists Good Practice Guidelines – 3rd Edition* (2016). Habitats, buildings and trees were assessed for suitability for use by bats and categorised independently using table 4.1 page 35 within the Bat Conservation Trust Guidelines (Collins, 2016).

Preliminary Ecological Appraisal for Bats

Habitats on site were assessed for their suitability for bats to use them for roosting, commuting and foraging both on the site and surrounding area. Commuting and foraging habitat suitability was categorised **low** to **high**. Any commuting and foraging habitat valued as **moderate** or above may need further survey effort if lost to the proposals.

Preliminary Roost Assessment Trees

All trees were inspected for Potential Roost Features (PRFs). Features searched for included: Natural or woodpecker holes, cracks/splits in major limbs, loose bark, hollows/cavities, dense epicormic growth, bird and bat boxes. Where such features were found they were investigated for scratches or staining, bat droppings and smoothing of surfaces around entry points. Trees assigned a suitability of **moderate** or above may require further inspection if they are to be lost to the development.

Table 3.1: Guidelines for assessing Potential Roost Features (PRFs), commuting and foraging habitat within a proposed development site. Guidelines taken from table 4.1 page 35 of the Bat Conservation Trust Bat Surveys for Professional Ecologists Good Practice Guidelines – 3rd Edition (2016).

Suitability	Roosting Habitats	Commuting and Foraging Habitats
Negligible	<i>Negligible habitat features on site likely to be used by roosting bats.</i>	<i>Negligible habitat features on site likely to be used by commuting or foraging bats.</i>
Low	<p><i>A structure with one or more potential roost sites that could be used by individual bats opportunistically. However, these potential roost sites do not provide enough space, shelter, protection, appropriate conditions ^a and/or suitable surrounding habitat to be used on a regular basis or by larger numbers of bats (i.e. unlikely to be suitable for maternity or hibernation ^b).</i></p> <p><i>A tree of sufficient size and age to contain PRFs but with none seen from the ground or features seen with only very limited roosting potential. ^c</i></p>	<p><i>Habitat that could be used by small numbers of commuting bats such as a gappy hedgerow or unvegetated stream, but isolated, i.e. not very well connected to the surrounding landscape by other habitat.</i></p> <p><i>Suitable, but isolated habitat that could be used by small numbers of foraging bats such as a lone tree (not in a parkland situation) or a patch of scrub.</i></p>
Moderate	<i>A structure or tree with one or more potential roost sites that could be used by bats due to their size, shelter, protection, conditions^a and surrounding habitat but unlikely to support a roost of high conservation status (with respect to roost type only – the assessments in this table are made irrespective of species conservation status, which is established after presence is confirmed).</i>	<p><i>Continuous habitat connected to the wider landscape that could be used by bats for commuting such as lines of trees and scrub or linked back gardens.</i></p> <p><i>Habitat that is connected to the wider landscape that could be used by bats for foraging such as trees, scrub, grassland or water.</i></p>
High	<i>A structure or tree with one or more potential roost sites that are obviously suitable for use by larger numbers of bats on a more regular basis and potentially for longer periods of time due to their size, shelter, protection, conditions ^a and surrounding habitat.</i>	<p><i>Continuous, high-quality habitat that is well connected to the wider landscape that is likely to be used regularly by commuting bats such as river valleys, streams, hedgerows, lines of trees and woodland edge.</i></p> <p><i>High-quality habitat that is well connected to the wider landscape that is likely to be used regularly by foraging bats such as broadleaved woodland, tree-lined watercourses and grazed parkland.</i></p> <p><i>Site is close to and connected to known roosts.</i></p>

^a For example, in terms of temperature, humidity, height above ground level, light levels or levels of disturbance.

^b Evidence from the Netherlands shows mass swarming events of common pipistrelle bats in the autumn followed by mass hibernation in a diverse range of building types in urban environments (Korsten et al., 2015). This phenomenon requires some research in the UK but ecologists should be aware of the potential for larger numbers of this species to be present during the autumn and winter in large buildings in highly urbanised environments.

^c This system of categorisation aligns with BS 8596:2015 Surveying for bats in trees and woodland (BSI,2015).

3.4 Badger Survey Methods

The site was searched for setts and badger field signs including foraging areas, latrines and tracks. Attention was paid to the presence of the following field signs:

- Setts: single holes or a series of holes likely to be interconnected underground;
- Latrines: badgers usually deposit faeces in excavated pits;
- Paths and footprints;
- Scratching posts: at the base of trees;
- Snuffle holes: areas where badgers have searched for insects;
- Day nest: bundles of vegetation where badgers may sleep above ground; and
- Traces of hair.

3.5 Great Crested Newt Habitat Suitability Index (HSI)

The ditch (D1) that partially lines the eastern site boundary was assessed for suitability as great crested newt breeding habitat. The HSI assessment followed the method described by Oldham *et al.* (2000) as updated by ARG UK (2010), involving an assessment of each water body against ten suitability indices:

- Location of the pond within the context of Britain;
- Total surface area of the pond;
- Pond drying (based on both local knowledge and field evidence);
- Water quality;
- Percentage perimeter shaded;
- Presence or absence of waterfowl;
- Presence or absence of fish;
- Number of water bodies situated within 1km;
- Suitability of terrestrial habitat; and
- Percentage macrophyte cover.

The HSI is calculated using an equation producing a single number between 0 and 1. The value provides an indication of whether the water body is likely to support a population of great crested newts. The lower the Index the less likely the location is to support a breeding population. Ponds are classed as Poor, Below Average, Average, Good or Excellent habitat suitability based on this value.

3.6 Water vole and Otter

The ditch (D1) that partially lines the eastern site boundary was briefly assessed for use by otters and water vole from the eastern bank that is within the site following methods outlined in *Chanin, P. (2003). Monitoring the Otter Lutra lutra. Conserving Natura 2000 Rivers Monitoring Series No. 10, English Nature, Peterborough* and *Strachan, R., Moorhouse, T., Gelling, M. (2011) Water Vole Conservation Handbook, 3rd Edition. Wildlife Conservation Research Unit: Abingdon.*

3.7 Evaluation

Habitats and species on the site were evaluated following the '*Guidelines for Ecological Impact Assessment in the UK and Ireland*' (2018). A geographical frame of reference is assigned to each habitat and species, with **International Value** being most important, then **National, Regional, County, District, Local** and lastly, within the immediate **Zone of Influence (Zoi)** of the proposals only.

Value judgements are based on characteristics that can be used to identify ecological resources or features likely to be important in terms of biodiversity. These include site designations such as SSSIs. For undesignated features, the size, conservation status (locally, nationally or internationally), and the quality of the ecological resource are considered. Ecological resource quality can refer to habitats (for instance if they are particularly diverse, or a good example of a specific habitat type), other features (such as wildlife corridors or mosaics of habitats) or species populations or assemblages.

The recommendations detailed within this report aim to meet requirements of the Environment Act and Biodiversity Metric 4.0 as far as possible at this stage.

3.8 Limitations

The site visit was undertaken in August, this is within the optimal time of year for phase 1 habitat surveys and sufficient vegetation was present to enable habitat identification. It is not considered a limit to the conclusions of the report based on the habitats found within the site and the works proposed.

The absence of biological records does not necessarily mean the absence of species. This has been considered within the report conclusions.

The site was visited on only one occasion. This produces a snapshot of habitats and species on the site and others may be present at different times of the day or year. This limitation has been considered within this report.

4.0 Survey Results

4.1 Desk Study

Statutory sites

The following statutory sites were identified within the vicinity of the proposals (with approximate distance and direction from the site):

- The Dee Estuary (Wales) (RAMSAR) (200m northeast);
- The River Dee Estuary Site of Special Scientific Interest (SSSI) (200m northeast);
- Flint Mountain (SSSI) (1km west);
- The Dee Estuary (Wales) Special Area of Conservation (SAC) (200m northeast); and
- The Dee Estuary (Wales) Special Protection Area (SPA) (200m northeast);

Non-statutory sites

The following non-statutory sites were identified within the vicinity of the proposals (with distance and direction from the site):

- Leadbrook Wood (LWS) (400m southeast);
- Cheshire Farm Wood (LWS) (1.8km southeast);
- Llwyn-onn (LWS) (1.3km southwest);
- Caeau-Alt-vois (LWS) (1.8km southwest);
- RSPB Dee Estuary (200m northeast); and
- Wales B-Lines (Site lies within B-Line)

The full designations for each site are listed within Appendix 5.

The site lies within a Natural Resources Wales SSSI Impact Risk Zone, however a consultation with Natural Resources Wales will not be triggered as the proposals are for residential dwellings only.

Priority Habitats

Coastal

An area of Coastal Saltmarsh is located approximately 280m northeast of the site.

Marine

An area of Nationally Important Intertidal Habitat is located approximately 900m north of the site.

Woodland

Three areas of ancient woodland were returned within 2km of the site with the closest being located 1.1km southwest. An area of Restored Ancient Woodland is located at Leadbrook Wood LWS approximately 400m southeast of the site.

The site also falls within a breeding area for the following Grassland Assemblage Farmland Birds:

- Lapwing
- Redshank

Priority Species

Following a review of records held by Cofnod, several priority species that have the potential to occur within the vicinity of the proposed development have been identified. These include birds, bats, badger, hedgehog, otter, brown hare, water vole, reptiles and amphibians. The species records are summarised below, and the detailed records held by Cofnod within 2km of the site are displayed within Appendix 5. Protected species legislation can be found within Appendix 4.

No species records were returned by Cofnod within the site boundary.

Birds

Two thousand four hundred and fifty-seven records were returned for bird species within 2km of the site. Species returned include sparrowhawk, black tern, curlew, great white egret, kittiwake and lapwing. All species recorded within 2km are displayed within Appendix 5. Table 4.1 below shows a summary of the closest and most recent bird records and related distance to the site.

Table 4.1. Summary of the closest and most recent bird species records and related distance to site.

Bird Species	Distance of record to site (approx.)	Record date
Sparrowhawk (<i>Accipiter nisus</i>)	50m west	3 rd October 2016
Snipe (<i>Gallinago gallinago</i>)	200m north	26 th December 2022
Grey plover (<i>Pluvialis squatarola</i>)	200m north	26 th December 2022
Buzzard (<i>Buteo buteo</i>)	1.3km southeast	26 th December 2022
Goosander (<i>Mergus merganser</i>)	1.3km southeast	26 th December 2022
Stonechat (<i>Saxicola rubicola</i>)	1.3km southeast	26 th December 2022
Skylark (<i>Alauda arvensis</i>)	1.3km southeast	26 th December 2022
Greenshank (<i>Tringa nebularia</i>)	1.3km southeast	26 th December 2022
Marsh harrier (<i>Circus aeruginosus</i>)	1.3km southeast	26 th December 2022
Kingfisher (<i>Alcedo atthis</i>)	1.3km southeast	26 th December 2022

Sparrowhawk (<i>Accipiter nisus</i>)	1.3km southeast	26 th December 2022
Reed bunting (<i>Emberiza schoeniclus</i>)	1.3km southeast	26 th December 2022

Bats

Cofnod returned sixty-three records for bats within the search area. Bat species include common pipistrelle, soprano pipistrelle, noctule bat, whiskered bat, Brandt's bat, natterer bat, myotis species, lesser horseshoe bat, daubenton's bat, brown long-eared bat, unknown long eared bat, unknown pipistrelle species and unknown bat. Below is a summary of the most recent and closest bat records and related distance to the site (see Table 4.2). All species recorded within 2km are displayed within Appendix 5.

Table 4.2. Summary of closest and most recent bat records, record type and related distance to site.

Bat Species	Record type	Distance of record to site (approx.)	Record date
Common pipistrelle (<i>Pipistrellus pipistrellus</i>)	Field record	480m northwest	24 th August 2020
Soprano pipistrelle (<i>Pipistrellus pygmaeus</i>)	Field Record	480m northwest	24 th August 2020
Brandt's bat (<i>Myotis brandtii</i>)	Field record	1.8km south	17 th June 2021
Daubenton's bat (<i>Myotis daubentonii</i>)	Field record	1.8km south	17 th June 2021
Whiskered bat (<i>Myotis mystacinus</i>)	Field record	1.8km south	17 th June 2021
Natterer's bat (<i>Myotis nattereri</i>)	Field record	1.8km south	17 th June 2021
Noctule bat (<i>Nyctalus noctula</i>)	Field record	1.8km south	17 th June 2021
Common pipistrelle (<i>Pipistrellus pipistrellus</i>)	Field record	1.8km south	17 th June 2021
Soprano pipistrelle (<i>Pipistrellus pygmaeus</i>)	Field record	1.8km south	17 th June 2021
Brown long-eared bat (<i>Plectus auritus</i>)	Field record	1.8km south	17 th June 2021
Lesser horseshoe bat (<i>Rhinolophus hipposideros</i>)	Field record	1.8km south	17 th June 2021

Amphibians

Nine records for amphibians were returned within 2km of the site. Species present include common frog, common toad, smooth newt and great crested newt. All species recorded within 2km are displayed within Appendix 5. Below (Table 4.3) is a summary of the closest and most recent amphibian records and related distance to the site.

Table 4.3. Summary of most recent and closest amphibian records to and related distance to site.

Notable and Protected Species	Distance of record to site (approx.)	Record date
Common Toad (<i>Bufo bufo</i>)	1.3km southwest	4 th June 1985
Smooth newt (<i>Lissotriton vulgaris</i>)	1.7km southeast	7 th May 2008
Common frog (<i>Rana temporaria</i>)	900m northwest	3 rd August 2017
Great crested newt (<i>Triturus cristatus</i>)	680m southwest	17 th May 2022

Reptiles

Three records for Reptiles were returned within 2km of the site. All species recorded within 2km are displayed within Appendix 5. Below (Table 4.4) is a summary of the closest and most recent reptile records and related distance to the site.

Table 4.4. Summary of most recent and closest reptile records to and related distance to site.

Notable and Protected Species	Distance of record to site (approx.)	Record date
Common Lizard (<i>Zootoca vivipar</i>)	2km northwest	14 th September 2012
Grass Snake (<i>Natrix Helvetica</i>)	1.2km southwest	2013

Terrestrial mammals

Seventy-two records for Terrestrial mammals were returned within 2km of the site. Species present include badger, hedgehog, water vole, weasel, otter, brown hare and stoat etc. All species recorded within 2km are displayed within Appendix 5. Below (Table 4.5) is a summary of most notable and/or protected species and related distance to site.

Table 4.5. Summary of most notable mammal species and related distance to site.

Notable and Protected Species	Distance of record to site (approx.)	Record date
European Hedgehog (<i>Erinaceus europaeus</i>)	1.2km west	23 rd October 2021
European hedgehog (<i>Erinaceus europaeus</i>)	780m northwest	9 th April 2019
European Otter (<i>Lutra lutra</i>)	420m northwest	7 th September 2020
Brown hare (<i>Lepus europaeus</i>)	1.5km southeast	1 st May 2019
Water vole (<i>Arvicola amphibius</i>)	1.9km west	April 2017

There were no European Protected Species Licence (EPSL) applications within 2km of the site since 2017.

4.2 Habitat Survey

A habitat survey was conducted on 23rd August 2023 by Lizzie Atkinson for the site. The habitat types and features of ecological interest were identified and mapped in compliance with *The Handbook for Phase 1 Habitat Survey: A Technique for Environmental Audit* (JNCC, 2010). A list and a summary description of key habitats identified within the site is tabled below (see Table 4.6). Notes on the presence or potential presence of protected species are provided in Section 4.6. The Phase 1 Habitat map can be found in P.1839.23.E01 *Phase One Habitat Survey*, Appendix 1 and photographs within Appendix 3. The lists of species recorded during survey are presented in Appendix 2.

Weather conditions during the survey were warm (18°C), dry and overcast (8/8 cloud cover) with a FO (Beaufort Scale) calm air, therefore appropriate for this type of survey.

The site lies within the outskirts of Flint, approximately one mile south-east of the town centre and is bound by Chester Road (A548), Leadbrook Drive to the east, residential dwellings to the west and agricultural land to the south. The immediate surrounding land use is predominantly residential dwellings and agricultural land within the River Dee Estuary Ramsar/SSSI/SAC/SPA 200m north-east at the closest point.

The site comprises two semi-improved grassland fields encroached with tall ruderal vegetation and scrub within the field margins. A small section of semi-natural broadleaved lies between the two fields and scattered trees and species rich hedgerows line the site boundaries with a wet ditch (D1) to the eastern site boundary.

Table 4.6. Habitats present on site including habitat alphanumeric code references from JNCC (2010).

Habitat Description and JNCC Codes	Site Description
<i>Scattered scrub (A2.2)</i>	Pockets of scrub, comprising predominately bramble and dogrose are present within the site, predominately along the western site boundary. This habitat is displayed in photographs 1-2 within Appendix 3.
<i>Semi natural broadleaved woodland (A1.1.1)</i>	A small area of semi natural broadleaved woodland lies between the two fields within the site. Tree species include predominately oak and ash with holly and sections of hawthorn hedging within the understorey and tall ruderal vegetation and bramble scrub comprising the ground flora. It is recommended that this habitat is retained and enhanced. This habitat is displayed in photograph 3 within Appendix 3.
<i>Tall ruderal vegetation (C3.1)</i>	Tall ruderal vegetation has encouraged the field margins and also comprises the ground flora within the semi-natural broadleaved woodland. Species present include common nettle, willowherb, bindweed, bracken and broadleaved dock. This habitat is displayed in photograph 4 within Appendix 3.
<i>Scattered trees (A3.1)</i>	Scattered trees line the site boundaries throughout and species present include oak, sycamore, ash, elder, pear and grey willow. This habitat is displayed in photographs 5-6 within Appendix 3.
<i>Semi-improved grassland (B6)</i>	The site is predominantly semi-improved grassland and is split into two fields. The grassland is currently unmanaged, the sward height is approximately 15-20cm and has previously been grazed by cattle. Species present include Yorkshire fog with, poa sp., bent sp. fescue sp., and clover. This habitat is displayed in photograph 7 within Appendix 3.
<i>Species Rich Hedge (J2.1.1)</i>	Intact, species rich hedgerows line the eastern and southern site boundaries and species include predominately hawthorn, blackthorn with elder, dogrose and hazel. It is recommended that this habitat is retained and enhanced. This habitat is displayed in photograph 8 within Appendix 3.
<i>Running water (G1)</i>	A wet ditch (D1) partially borders the eastern site boundary. The ditch was <1m in width and was holding water <10cm deep at the time of the survey. The ditch flows from south to north and was of a slow-moderate flow and is culverted at the northern end. The ditch (D1) was surrounded by scattered trees and semi-improved grassland and has previously been poached by cattle. The ditch (D1) was assessed for its great crested newt suitability in section 4.4 below. This habitat is displayed in photographs 9-10 within Appendix 3.


4.3 Preliminary Bat Roost Assessment of Trees

Preliminary Roost Assessment Trees

All trees were inspected for Potential Roost Features (PRFs). Two trees (ash and oak) within the semi-natural broadleaved woodland within the site were noted to have rots holes, broken branches and were ivy clad. These features could provide suitable roosting habitat for bats and the trees were assessed to provide **moderate** bat roost potential. The approximate location of these two trees can be viewed in drawing P.1839.23.E01 in Appendix 1. The remaining trees within the site offer **negligible** to **low** potential to support bat roosts.

4.4 Great Crested Newt Habitat Suitability Index (GCN HSI)

Table 4.7: Running Water Description and GCN HSI with full details in Appendix 6.

Standing water description	Photograph
<p>Ditch 1 (D1): partially borders the eastern site boundary. The ditch was <1m in width and was holding water <10cm deep at the time of the survey. The ditch flows from south to north and was of a slow-moderate flow and is culverted at the northern end. The ditch (D1) was surrounded by scattered trees and semi-improved grassland and has previously been poached by cattle. The ditch (D1) was assessed for its great crested newt suitability in section 4.4 below. The HSI score was 0.54 meaning it has below average suitability for use by great crested newt for breeding.</p>	

4.5 Protected and Notable Species

Table 4.8: Habitat suitability for protected and notable species, including evidence, further survey information and reference to photographs/drawings where applicable.

Birds	Habitat suitability
	The scrub, species rich hedgerow, semi-improved grassland, semi-natural broadleaved woodland and scattered trees provide suitable foraging and nesting opportunities for bird species.
	The site provides foraging and refuge habitat for wintering birds and the site lies within 200m of The Dee Estuary Ramsar/SSSI/SAC/SPA and this site is of international importance for wintering wading birds.
	Species seen / Evidence of presence / Features identified
	During the survey, magpie, wood pigeon, kestrel and passerine species were identified within the site.
Further survey required	
Wintering bird surveys are recommended between November and February/March.	
For any vegetation removal is to be undertaken, a nesting bird survey will be required (section 5.2).	
Bats	Habitat suitability
	The trees within the site offer negligible to moderate potential to support bat roosts. Two trees (ash and oak) within the semi-natural broadleaved woodland within the site were noted to have rots holes, broken branches and were ivy clad. These features could provide suitable roosting habitat for bats and the trees were assessed to provide moderate bat roost potential. The approximate location of these two trees can be viewed in drawing P.1839.23.E01 in Appendix 1.
	The scrub, species rich hedgerow, semi-improved grassland, semi-natural broadleaved woodland, scattered trees and wet ditch (D1) within the site provide good suitability for commuting and foraging bats, with good connectivity to the surrounding land use.
	Species seen / Evidence of presence / Features identified
	Evidence of bats was not identified within the site during the survey.
Two trees (ash and oak) within the semi-natural broadleaved woodland within the site were noted to have rots holes, broken branches and were ivy clad. These features could provide suitable roosting habitat for bats.	
Further survey required	
Bat activity/Nocturnal surveys for bats survey (see section 5.2) will be required.	
Habitat suitability	
Semi-natural broadleaved woodland, tall ruderal vegetation, semi-improved grassland, species rich hedgerow and scrub habitats within the site provide foraging and shelter habitat for badger and other small mammal species such as hedgehog.	

Badger and other small mammals	Species seen / Evidence of presence / Features identified
	No evidence of badger or hedgehog was identified within the site during the survey.
	Further survey required
	No further survey effort for badger and other small mammals will be required; however, a Reasonable Avoidance Measures (RAMS) method statement should be produced and implemented (see section 5.2).
Water vole and otter	Habitat suitability
	Ditch D1 provides some limited habitat for water vole and otter, however it is culverted at the northern end and is not connected to any other water courses as assessed on Magic Maps, limiting connectivity to the ditch for these species. The ditch (D1) was holding water <10cm deep, further limiting the suitability for otter and water vole.
	Species seen / Evidence of presence / Features identified
	No evidence of water vole or otter was identified within the site.
	Further survey required
	No further survey for water vole or otter will be required, therefore do not required consideration within this planning application and will not be discussed further.
Amphibians	Habitat suitability
	A wet ditch (D1) partially lines the eastern site boundary and four ponds and a ditch network are present within 500m of the site as mapped on Magic Maps. These ponds and ditches could not be inspected due to land ownership. The HSI assessment of ditch D1 returned a below average score. The ditch is of a slow-moderate flow, holding water <10cm deep and has been poached by cattle, further limiting the suitability for GCN.
	The semi-improved grassland, scrub, broadleaved woodland, tall ruderal vegetation and species rich hedgerow provide terrestrial habitats for amphibians and the ditch (D1) will provide some limited aquatic habitat for amphibians. Amphibians may use water bodies that score an average or below HSI assessment, however the ditch is to be retained within current proposals therefore there will be no loss of aquatic habitat for amphibians.
	Species seen / Evidence of presence / Features identified
	No evidence of amphibians was identified within the site during the survey.
	Further survey required
	No further survey effort for amphibians will be required; however, a Reasonable Avoidance Measures (RAMS) method statement should be produced and implemented (see section 5.2).
Reptiles	Habitat suitability
	The habitats within the site do not offer suitability to support reptiles. Ecotones are not present within the site and the habitats are scattered across the site with no suitable connectivity. The habitats within the site are prone to high human disturbance.
	Species seen / Evidence of presence / Features identified
	No evidence of reptiles was identified within the site during the survey
	Further survey required
	No further survey for reptile will be required. Reptiles do not required consideration within this planning application and will not be discussed further.

Invasive species

No non-native invasive species were identified within the site during the walkover survey.

5.0 Evaluation and Recommendations

5.1 Designated Sites and Habitats

The site lies within 200m of designated site the River Dee Estuary Ramsar/SSSI/SAC/SPA and it is likely that that the proposals will directly impact the designated site during the construction phase due to proximity. Whilst busy road Chester Road (A548) and houses north of the site will partially absorb dust and pollution, it is recommended that a Construction Environmental Management Plan (CEMP) is produced and implemented during the works to protect the designated site. The proposals will likely result in an increase in recreational pressure, including increased footfall from the new dwellings as well potential disturbance for species associated with designated areas from dogs. It is recommended that a mitigation strategy is produced following the works. The mitigation strategy could include additional dog waste bins and litter bins to be provided within the area of public open space (POS). Information/notice boards could also be provided within this area to direct users to less sensitive areas and to provide information on how to responsibly use the designated sites. A leaflet could be provided to each new homeowner, providing information on the wildlife value of the local area and encouraging responsible use of these habitats.

The remaining designated sites within the vicinity of the site are unlikely to be directly impacted by the proposals during the construction phase as they all lie over 400m from the site. Surrounding designated sites will also receive an increase in recreational pressure, however new residents are likely to frequent areas closer to the proposals, and the majority of the sites lie over 1km from the site.

The site lies within a Natural England SSSI Impact Risk Zone; however, Natural England will not need to be consulted for this type of planning proposal within the residential area as the proposed development does not fall under the likely impacts for the SSSI as detailed on MAGIC Maps. It is considered that there will be no impact on any SSSIs in the vicinity as a result of the proposals.

Mitigation

The habitats on site comprise semi-improved grassland, scattered trees, semi-natural broadleaved woodland, tall ruderal vegetation, species rich hedgerow and wet ditch (D1). These habitats are considered to have an ecological value of **within the zone of influence** of the site or lower. The site contains no designated or priority habitats, however designated site the River Dee Estuary Ramsar/SSSI/SAC/SPA lies within 200m of the site. If mitigation strategies discussed above are implemented, and habitats within the site such as the species rich hedgerow, scattered trees and semi-natural broadleaved woodland are retained and enhanced, it is considered that the proposals will not adversely affect the ecological value of the area.

The production of the Defra Metric Biodiversity Net Gain Calculations is recommended to minimise impacts of biodiversity and provide net gains in biodiversity and the production of a Management Plan to ensure the long-term commitments to manage the planting, protection and enhancement of biodiversity in and around the new development site.

5.2 Protected and Notable Species Recommendations

Birds

The semi-natural broadleaved woodland, semi-improved grassland, scattered trees, species rich hedgerow, tall ruderal vegetation and scrub provide suitable habitat for nesting and foraging bird species. It is recommended that vegetation clearance should be undertaken outside of the nesting bird season (**1st March to 31st August Inclusive**) to avoid any impact on breeding birds. If vegetation clearance cannot be undertaken outside of the breeding bird season, a nesting bird check undertaken by a suitably experienced ecologist should be undertaken immediately prior to works commencing. If an active birds' nest is identified a suitable buffer zone should be implemented where no works are to occur within until the young have fledged the nest.

The site provides foraging and refuge habitat for wintering birds and the site lies within 200m of The Dee Estuary Ramsar/SSSI/SAC/SPA and this site is of international importance for wintering wading birds. **Wintering bird surveys are recommended between November and February/March.** The recommended minimum survey effort is for three wintering bird surveys within this period.

Bats

The habitats on site provide **low-moderate** suitability for commuting and foraging bats. It is recommended that nocturnal bat activity surveys and the deployment of static bat detectors is undertaken between April to October. The survey effort required will be confirmed upon final confirmation of tree loss within the site.

Two trees (ash and oak) within the semi-natural broadleaved woodland within the site were noted to have rots holes, broken branches and were ivy clad. These features could provide suitable roosting habitat for bats and the trees were assessed to provide **moderate** bat roost potential. The approximate location of these two trees can be viewed in drawing P.1839.23.E01 in Appendix 1.

The current proposals and draft tree survey indicate the ash tree is to be removed due to ash dieback disease, therefore it is recommended that a **minimum of two nocturnal bat surveys (between May and August in suitable weather conditions)** are undertaken to assess if bats are using the tree as a roost and to further inform recommendations.

The remaining trees within the site offer **negligible** to **low** potential to support bat roosts. These trees are to be retained; therefore, no further survey effort is required at this stage. If works have not occurred by August 2024, an updated **preliminary bat roost assessment** of those trees to be pruned is recommended.

Badger and other small mammals

The site provides habitat for badger and hedgehog within the scrub, semi-improved grassland, tall ruderal vegetation, species rich hedgerow and semi-natural broadleaved woodland.

These habitats are likely to be impacted by the proposals and therefore, it is recommended that a **Hedgehog Reasonable Avoidance Measures (RAMS) Method Statement** is implemented during the works to avoid harm to this species. The RAMS should include:

- Construction materials stored on pallets so as not to create a hedgehog refuge area; and
- Existing refuge areas (scrub) should be removed by hand so hedgehogs within are not harmed during their removal.

To enable hedgehog continued use of the site it is advised that gaps of at least 13cm by 13cm are left under any new garden fences to enable hedgehog to roam freely within the area following development. To mitigate for the loss of habitat that could be used by hibernating hedgehogs it is recommended that a hedgehog hibernaculum is provided within the landscaping.

As badgers are a mobile species it is recommended an **updated badger check of suitable habitats** (semi-natural broadleaved woodland, scrub and semi-improved grassland) is undertaken prior to works commencing within the site to avoid harm to badger that may have moved into the habitats within the site. It is recommended that a **Badger Reasonable Avoidance Measures (RAMS) Method Statement** is implemented during the works to avoid harm to this species. The RAMS should include:

- Construction materials stored on pallets so as not to create a badger refuge area; and
- Existing refuge areas should be removed by hand so badgers within are not harmed during their removal.

Amphibians

Following a HSI assessment during the site walkover survey, ditch D1 was assessed to provide a below average score. The ditch is of a slow-moderate flow, holding water <10cm deep and has been poached by cattle, further limiting the suitability for GCN.

The semi-improved grassland, scrub, broadleaved woodland, tall ruderal vegetation and species rich hedgerow provide terrestrial habitats for amphibians and the ditch (D1) will provide some limited aquatic habitat for amphibians. Amphibians may use water bodies that score an average or below HSI assessment, however the ditch is to be retained within current proposals therefore there will be no loss of aquatic habitat for amphibians. The terrestrial habitats do provide refuge areas and connectivity corridors for amphibians. These habitats are likely to be impacted by the proposals and therefore, it is recommended as the areas to be lost and are small in size that an **Amphibian Reasonable Avoidance Measures (RAMS) Method Statement** is produced and implemented during the works to avoid harm to this species.

5.3 Enhancements

In order to meet requirements for biodiversity protection and enhancement outlined within the NPPF, it is recommended that ecological enhancements are included. These could include:

1. Provision of 15 bird boxes (25mm and 32mm entrance hole box, house sparrow terrace, swift box), attached to a retained tree or integrated within new buildings on site;
2. Provision of 15 bat features (e.g. Vivara Pro WoodStone Bat box or similar) attached to a retained tree on site or provision of a bat box (e.g. Vivara bat bricks or 'bird brick houses' bat boxes) integrated within new buildings; and
3. Suitable landscaping incorporating species that provide a food or shelter resource to wildlife to include hawthorn, hazel, holly, blackthorn, field maple, dog rose and honeysuckle as hedgerow species and oak, alder, field maple, silver birch, crab apple, rowan and bird cherry as tree species together with implementing a relaxed mowing regime and establishing wildflowers in these areas.

6.0 Conclusions

The site was subject to an extended phase one habitat survey. During the survey and following review of historical species records, it is considered that an impact on birds, bats, badger, amphibians and hedgehog are likely to occur in relation to the proposals for the site. The following recommendations have been made to avoid an impact on these species:

- If works have not begun by August 2024, an updated site visit will be required to assess the habitats within the site;
- Wintering bird surveys to be carried out between November and February/March;
- Nocturnal bat activity surveys and the deployment of static bat detectors (between April and October in suitable weather conditions) to assess the level of bat activity throughout the site;
- A minimum of two nocturnal bat surveys on ash tree within the onsite woodland between May and August to determine if bats are using the tree as a roost and further inform proposals;
- Sensitive lighting to be used to meet Bat Conservation Trust lighting guidance so not to cause detrimental effect to light sensitive species;
- Production and implementation of a Construction Environmental Management Plan (CEMP) to protect designated site River Dee Estuary Ramsar/SSSI/SAC/SPA during the works;
- Production and implementation of a hedgehog RAMS to avoid any harm to this species during the proposed works;
- Production and implementation of a badger RAMS to avoid any harm to this species during the proposed works;
- Production and implementation of an amphibian RAMS to avoid any harm to this species during the proposed works;
- Precautionary check for badger prior to works commencing to assess if badgers are using the habitats within the site for shelter;
- Enhancing the site for species through appropriate landscape planting that includes native, species rich hedgerows, trees and areas of wildflowers plus provision of integrated bat and bird features within newly constructed buildings;
- Production of the Defra Metric Biodiversity Net Gain Calculations to minimise impacts on biodiversity and provide net gains in biodiversity;
- Production of a Management Plan to ensure the long-term commitments to manage the planting, protection and enhancement of biodiversity in and around a new development site; and
- Vegetation clearance or pruning should be undertaken outside of the nesting bird season (1st March to 31st August Inclusive) to avoid any impact on breeding birds. Or a nesting bird check undertaken by a suitably experienced ecologist should be undertaken immediately prior to works commencing.

It is considered that there would be very limited impacts on the local ecology as a result of the proposals, provided the recommendations detailed within section 5.0 above are followed.

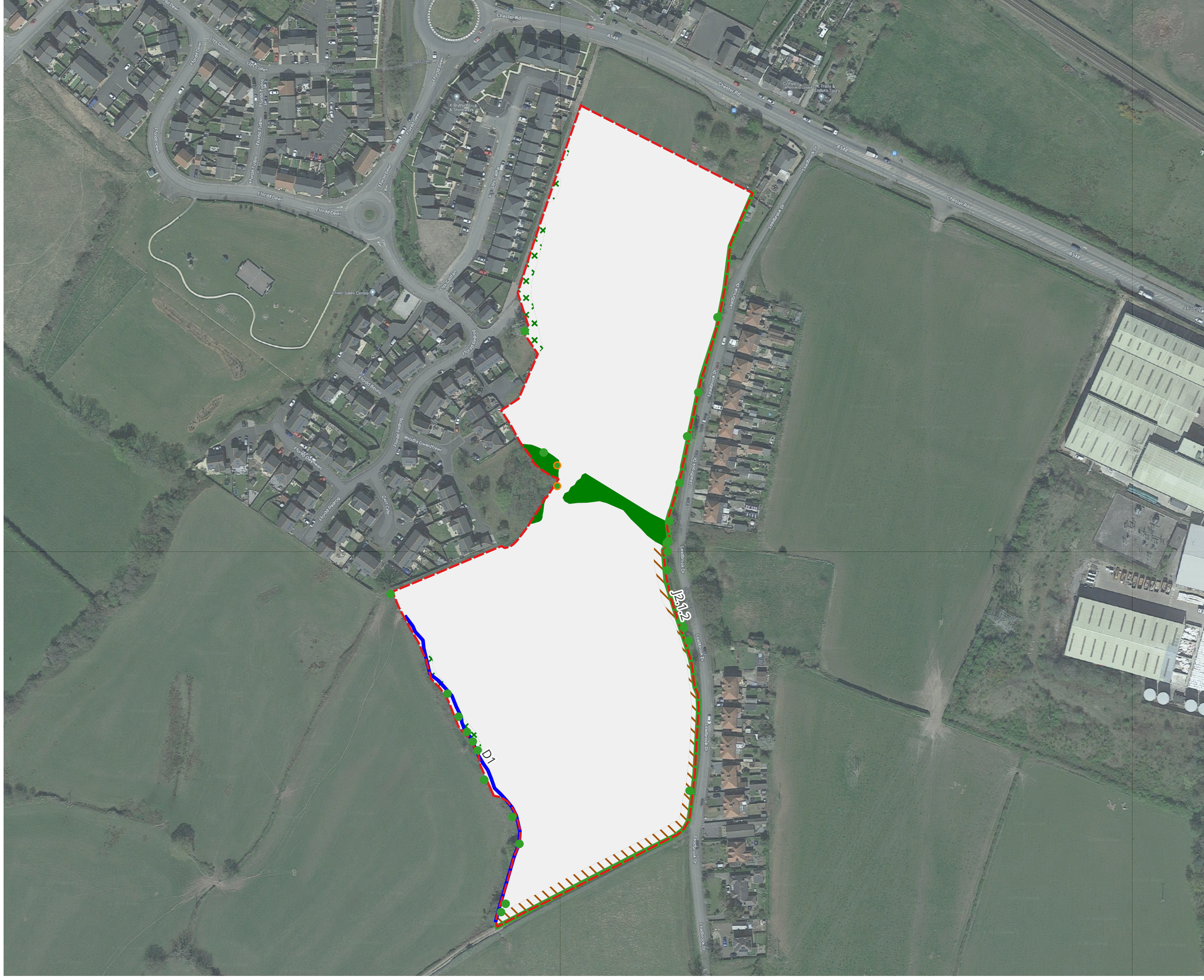
7.0 References

- ARG UK. (2010). *ARG UK Advice Note 5: Great Crested Newt Habitat Suitability Index*
- Bat Conservation Trust (2018). *Bats and lighting in the UK- bats and the built environment series 08/18* Bat Conservation Trust, London.
- Chanin, P. (2003). *Monitoring the Otter Lutra lutra. Conserving Natura 2000 Rivers Monitoring Series No. 10*, English Nature, Peterborough.
- CIEEM (2017). *Guidelines on Ecological Report Writing. Chartered Institute of Ecology and Environmental Management, Winchester.*
- CIEEM (2018). *Guidelines for Ecological Impact Assessment in the UK and Ireland: Terrestrial, Freshwater, Coastal and Marine.* Chartered Institute of Ecology and Environmental Management, Winchester.
- CIEEM (2021). *Bat Mitigation Guidelines: A guide to impact assessment, mitigation and compensation for developments affecting bats. Beta version.*
- Collins, J. (Ed.). (2016) *Bat Surveys for Professional Ecologists: Good Practice Guidelines* (3rd edn). Bat Conservation Trust, London.
- Joint Nature Conservation Committee (2010). *Handbook for Phase 1 Habitat Survey – a Technique for Environmental Audit.* JNCC Publications, Peterborough.
- Joint Nature Conservation Committee (JNCC). *The UK Biodiversity Action Plan (UK BAP)* [online] Available at: www.jncc.defra.gov.uk/page-5155
- Key, B. T. H. (2018). *Bat Roosts in Trees: A Guide to Identification and Assessment for Tree-Care and Ecology Professionals.* Pelagic Publishing Ltd.
- Maddock, A. (2008). UK biodiversity action plan; priority habitat descriptions. *UK Biodiversity Action Plan, 94pp.*
- Ministry of Housing, Communities and Local Governments (2021). *National Planning Policy Framework (NPPF)*. [online] Available at: [National Planning Policy Framework - GOV.UK \(www.gov.uk\)](http://www.gov.uk)
- Multi Agency Geographic Information for the Countryside (MAGIC) [online] Available at: [MAGIC \(defra.gov.uk\)](http://MAGIC.defra.gov.uk)
- Oldam *et al.* (2000). *Evaluating the suitability of habitat for the great crested newt (Triturus cristatus).* *Herpetological Journal* 10, 143– 155
- Rose, F., O'Reilly, C., Smith, D. P., & Collings, M. (2006). *The wild flower key: how to identify wild flowers, trees and shrubs in Britain and Ireland.* Frederick Warne.
- Stace, C. (2010). *New flora of the British Isles.* Cambridge university press.
- Strachan, R., Moorhouse, T., Gelling, M. (2011) *Water Vole Conservation Handbook, 3rd Edition.* Wildlife Conservation Research Unit: Abingdon.

Ascerta

Landscape, Arboricultural & Ecological Solutions
for the Built Environment

Appendix 1



- Site boundary
- A1.1.1 - Semi-natural broadleaved woodland
- B6 - Semi-improved grassland
- C3.1 - Tall ruderal vegetation
- A2.2 - Scrub
- J2.1.1 - Species rich hedgerow
- G1 - Wet ditch
- A3.1 - Scattered trees
- A3.1 Moderate BRP

BRP - Bat Roost Potential

DO NOT SCALE.
 ALL COORDINATES RELATED TO LOCAL GRID.
 LOCATED TO NG BY BEST FIT TO DETAIL.
 EXTRACTED FROM OS DIGITAL DATA.

© This drawing, including the design and technical information contained on it, is the property of Ascerta. The drawing may only be used for the specific purpose for which it has been intended and may not be reproduced or copied without prior permission.

Ascerta
 Landscape | Trees | Ecology

t: 0845 463 4404
 e: Info@landscapetreeseecology.com
www.landscapetreeseecology.com

CLIENT:
 Castle Green Homes

PROJECT:
 Quarry Farm

DRAWING TITLE:
 Phase One Habitat Survey

SCALE: NTS@A3	DRAWN BY: LA	DRAWING No: P.1839.23.E01
DATE: 24/08/2023	CHKD BY: LK	REV: -

Ascerta

Landscape, Arboricultural & Ecological Solutions
for the Built Environment

Appendix 2

Appendix 2: Species Lists

Table 1: Flora Species

English Name	Scientific Name
Ash	<i>Fraxinus excelsior</i>
Bindweed	<i>Convolvulus arvensis</i>
Blackthorn	<i>Prunus spinosa</i>
Bracken	<i>Pteridium aquilinum</i>
Bramble	<i>Rubus fruticosus agg</i>
Broadleaved dock	<i>Rumex obtusifolius</i>
Broadleaved plantain	<i>Plantago major</i>
Cleavers	<i>Galium aparine</i>
Clover	<i>Trifolium repens</i>
Common daisy	<i>Bellis perennis</i>
Creeping bent-grass	<i>Agrostis spp.</i>
Creeping bent-grass	<i>Agrostis stolonifera</i>
Creeping buttercup	<i>Ranunculus repens</i>
Creeping thistle	<i>Cirsium arvense</i>
Goat willow	<i>Salix caprea</i>
Greater willowherb	<i>Epilobium hirsutum</i>
Hawthorn	<i>Crataegus monogyna</i>
Holly	<i>Ilex aquifolium</i>
Ivy	<i>Hedera helix</i>
Meadow grass	<i>Poa sp.</i>
Moss	<i>Bryophyta sp.</i>
Oak	<i>Quercus robur</i>
Perennial ryegrass	<i>Lolium perenne</i>
Red fescue	<i>Festuca rubra</i>
Stinging nettle	<i>Urtica dioica</i>
Sycamore	<i>Acer pseudoplatanus</i>
Willowherb	<i>Epilobium sp.</i>
Yorkshire fog	<i>Holcus lanatus</i>

* **invasive species**

Ascerta

Landscape, Arboricultural & Ecological Solutions
for the Built Environment

Appendix 3

Appendix 3: Photographs

Table 2: Photographs of the site



Photograph 1: Scrub adjacent to the western site boundary



Photograph 2: Scrub adjacent to the western site boundary




Photograph 3: Semi-natural broadleaved woodland



Photograph 4: Tall ruderal vegetation encroaching field margins



Photograph 5: Scattered tree within the site



Photograph 6: Ash tree with rot holes assessed to provide **moderate** bat roost potential



Photograph 7: Semi-improved grassland



Photograph 8: Intact species rich hedgerow



Photograph 9: Ditch D1



Photograph 10: Ditch D1

Ascerta

Landscape, Arboricultural & Ecological Solutions
for the Built Environment

Appendix 4

Appendix 4: Relevant Legislation

European Legislation

The following Directives have been adopted by the European Union and provide protection for fauna and flora species of European importance and the habitats which support them:

- Directive 2009/147/EC on the Conservation of Wild Birds (Birds Directive);
- Directive 92/43/EEC of 21 May 1992 on the conservation of natural habitats and of wild fauna and flora (Habitats Directive).

UK Legislation

The Habitats Directive has been transposed into national legislation through the Conservation of Habitats and Species (Amendment) (EU Exit) Regulations 2019 (The Habitats Regulations). This provides for the designation and protection of 'European Sites' (SPAs, SACs and Ramsar Sites, including proposed or potential European Sites) and the protection of 'European Protected Species'.

The key UK legislation relating to nature conservation is the Wildlife and Countryside Act 1981 (as amended) (W&C Act). This Act is supplemented, *inter alia*, by provision in the Countryside and Rights of Way (CRoW) Act 2000, and the Natural Environment and Rural Communities Act 2006 (NERC Act). Additional species and habitat specific UK legislation includes the Protection of Badgers Act 1992 and the Hedgerow Regulations 1997.

The Environment Act sets out how the UK will maintain environmental standards following leaving of the EU. The Bill builds on the vision of the 25 Year Environment Plan, with the ambition from the government to leave the environment in a better state than it was when inherited.

The Defra Biodiversity Metric is being implemented to work alongside the Environment Act. This tool calculates potential biodiversity impacts as a result of development and identifies mitigation and compensation requirements to ensure no net loss of biodiversity. In addition, it identifies measures that can be implemented in order to meet Biodiversity gain as a result of development. Defra released a beta version of the biodiversity metric in July 2019, with the most recent revision in March 2023. This metric is likely to be the default metric used by councils, with the most recent version to be submitted to support a planning application.

The National Planning Policy Framework (NPPF) 2021 has been published to provide further planning guidance. Wildlife, biodiversity and ecological networks are referred to in Section 15 '*Conserving and enhancing the natural environment*'. The NPPF states that the planning system should contribute to and enhance the natural and local environment by: recognising the wider benefits of ecosystem services, minimising impacts on biodiversity and providing net gains for biodiversity, including by establishing coherent ecological networks that are more resilient to current and future pressures. Further guidance is provided within Government Circular 06/05: *Biodiversity and Geological Conservation - Statutory Obligations and Their Impact Within the Planning System*.

Species and Habitats of Principal Importance

Species and Habitats of Principal Importance are listed under section 41 of the NERC Act and are a material consideration in planning decisions. Planners require relevant, up to date information from ecological surveys in order to assess the effects of a proposed development on biodiversity as Councils have a statutory obligation under section 40 of the NERC Act to consider biodiversity conservation in the determination of planning applications.

Background information about the lists of priority habitats and species (Species and Habitats of Principal Importance) can be found within the UK Biodiversity Action Plan (UK BAP). Although this has been succeeded by the '*UK Post-2010 Biodiversity Framework*', many of UK BAP tools are still relevant. BAPs identify habitats and species of nature conservation priority on a UK (UK BAP) and Local (LBAP) scale. Most BAP priority habitats and species have Habitat Action Plans (HAP) and Species Action Plans (SAP) and there are also "grouped action plans" for groups of related species with similar conservation requirements. The LBAP relating to this Site is the Nature Recovery Action Plan for Wales.

Badgers

The legislation protecting badgers in England and Wales is the Protection of Badgers Act 1992.

Under the Protection of Badgers Act 1992 it is an offence *inter alia* to:

- Wilfully kill, injure or take a badger, or to attempt to do so;
- Cruelly ill-treat a badger; or
- Intentionally or recklessly interfere with a badger sett by (a) damaging a sett or any part of one; (b) destroying a sett; (c) obstructing access to or any entrance of a sett; (d) causing a dog to enter a sett; or (e) disturbing a badger when it is occupying a sett.

The Badger Act 1992 defines a badger's sett as "*any structure or place which displays signs indicating current use by a badger*"

The Welsh Government has authority under Section 10(2) and (3) of the Act to issue licences to interfere with badger setts for:

1. The purpose of any agricultural or forestry operation;
2. The purpose of any operation to maintain or improve any existing watercourse or drainage works, or to construct new works required for the drainage of land, including works of defense against seawater or tidal water, and
3. Controlling foxes in order to protect livestock and penned game

Kill or take badgers or to interfere with their setts for:

1. The purpose of preventing the spread of disease; and
2. The purpose of preventing serious damage to land, crops, poultry or any other form of property.

The Natural Resources Wales are also a licensing authority under the 1992 Act. In relation to disturbance of badgers, Natural Resources Wales (2018) gives guidelines on disturbance which will require a licence. These includes: *“using very heavy machinery (generally tracked vehicles) within 30 metres of any entrance to an active sett; using lighter machinery, particularly for any digging operation, within 20 metres; light work such as hand digging or scrub clearance within 10 metres. There are some activities which may cause disturbance at greater distances (such as using explosives or pile driving) and these should be given individual consideration.”*

Bats

In England and Wales, all bats and their roosts are protected under the Conservation of Habitats and Species Regulations 2017 and the Wildlife & Countryside Act 1981 (as amended). Several species of bat are also highlighted as Priority Species under the UK Biodiversity Action Plan and within the Local BAP.

Under the current legislation as summarised on pages 8 and 9 of the Bat Surveys for Professional Ecologists Good Practice Guidelines – 3rd Edition (2016) it is a criminal offence to:

“To kill, capture, injure or take a wild bat;

- *To damage or destroy a place used by a bat for breeding or resting. All offences of this nature are identified within the Habitats Regulations. This offence is unique in that it can be committed accidentally. No element of intentional, reckless or deliberate action needs to be evidenced;*
- *To disturb bats anywhere (roosts, flight lines or foraging areas) if levels of disturbance can be shown to impair their ability to survive, to breed or reproduce, to rear or nurture their young, to hibernate or migrate or to affect significantly local distribution or abundance;*
- *To intentionally or recklessly disturb a bat, whilst it is occupying a place of shelter or protection;*
- *To intentionally or recklessly obstruct access to any place used by a bat for shelter or protection; and*
- *To be in possession or control of a bat alive or dead (or any part of a bat or anything derived from a bat, although bat droppings are generally considered to be acceptable), or to transport a bat, to sell or exchange a bat or to offer to sell or exchange a bat taken from the wild.”*

Breeding Birds

Breeding Birds are protected under the Wildlife and Countryside Act which make it an offence to:

- *intentionally kill, injure or take any wild bird or take, damage or destroy the nest of any wild bird whilst it is in use or being built;*
- *intentionally take or destroy the egg of any wild bird;*
- *have in one's possession or control any wild bird, dead or alive, or any part of a wild bird (including eggs), which has been taken in contravention of the Act or the Protection of Birds Act 1954;*
- *intentionally or recklessly disturb any wild bird listed on Schedule 1 while it is nest building, or at a nest containing eggs or young, or disturb the dependent young of such a bird.*

Great Crested Newt

The great crested newt (*Triturus cristatus*) is fully protected under the Wildlife and Countryside Act, 1981 (as amended) and the Habitats Regulations, 2017. It is also a Species of Principal Importance. The legislation makes it an offence to:

- *Deliberately (or intentionally) kill, injure or capture (or take) a great crested newt, or great crested newt egg or eft;*
- *Deliberately (intentionally) damage or destroy any breeding site or resting place (i.e. pond, refuge, hibernaculum);*
- *Deliberately or recklessly obstruct access to any breeding site or resting place;*
- *Deliberately, intentionally or recklessly disturb a great crested newt, in particular disturbance which is likely to:*
 - *impair the ability of the great crested newt to survive, breed, reproduce, or to rear or nurture young;*
 - *impair the ability of the great crested newt to hibernate or migrate; or significantly affect the local distribution or abundance of great crested newts*

Invasive Species

It is an offence under Section 14(2) of the Wildlife and Countryside Act 1981 to 'plant or otherwise cause to grow' in the wild any plant in Schedule 9 Part II.

Other Aquatic Species

Water vole (*Arvicola amphibious*) are a Species of Principal Importance and also fully protected under Schedule 5 of the Wildlife and Countryside Act 1981 (as amended) which makes it an offence to:

- *intentionally or recklessly damage, destroy or obstruct access to any structure or place used for shelter or protection;*
- *intentionally or recklessly disturb water voles whilst occupying a structure or place used for that purpose;*
- *intentionally kill, injure or take water voles;*
- *possess or control live or dead water voles or derivatives;*
- *sell water voles or offer or expose for sale or transport for sale; and*
- *publish or cause to be published any advertisement which conveys the buying or selling of water voles.*

Otter (*Lutra Lutra*) are similarly protected under the Wildlife and Countryside Act, 1981 (as amended) and have additional protection as a European Species under The Habitats Regulations 2017.

Brown Hare

Brown hare (*Lepus europaeus*) is a UK BAP species and habitat on the site were suitable for this species / records of this species occur in the immediate vicinity of the site. During the site visit, a check for brown hares was made that involved walking the site boundaries and surveying with binoculars for hare on site or within the vicinity of the site.

It is a criminal offence to intentionally, wilfully kill, injure or take any of the aforementioned protected species or to destroy or disturb its habitat.

Local Policy

The site lies within Flint and is covered by the Flintshire Local Development Plan 2015-2030 (Adopted 2023). It has been adopted in line with the Future Wales: The National Plan 2040. The policies of relevance are EN6 and EN9 regarding Sites of Biodiversity Importance and Development in or Adjacent to Conservation Areas.

Ascerta

Landscape, Arboricultural & Ecological Solutions
for the Built Environment

Appendix 5



cofnod

Gwasanaeth Gwybodaeth Amgylcheddol Gogledd Cymru
North Wales Environmental Information Service

Cofnod Environmental Information Search (PUBLIC VERSION)

Our Reference	CO/E11302
Your Reference	Quarry Farm, Oakenholt, Flint
Requested By	Liz Kenyon, Ascerta
Data Users	Liz Kenyon (senior ecologist); Lizzie Atkinson (Ecologist); Jack Kay (Assistant ecologist)
Search Date	07/07/2023 10:33
Expiry Date	07/01/2024 (may be extended on request)
Search Type	Chargeable

Important Information

- Use of the data is governed by Cofnod's [Terms & Conditions](#).
- Data marked as confidential or sensitive must not be released into the public domain, with the exception of the Public Version of the PDF report, which has had sensitive information removed or restricted.
- You should not amend any part of the downloaded records.
- Unless otherwise agreed, use of the data is valid until the Expiry Date (07/01/2024).
- Past records of presence of a habitat or species do not guarantee continued occurrence; absence of records does not imply absence of a species, merely that no records are held by Cofnod; Cofnod cannot guarantee the accuracy of supplied data; copyright of records remains with the original recorder.
- The Dataset ID associated with each record can be used to find information about the provenance of the data. See the [Cofnod Metadata](#) page for more information.
- Verification Levels are given for each record and indicate whether the record has been assessed by an expert.
- Please [contact us](#) if you have any questions about using the data or wish to add further Data Users.

Notes

- Records with 1km, 2km, 5km, 10km or 100km grid references (where present) are highlighted with, for example, (**1km**) next to the distance to indicate that the distance should not be considered to be exact given the vague nature of the grid reference.
- Records shown in **bold** typeface are sensitive species records, and some details have been restricted in this public version of the report.

Verification Levels

- **UA:** Unassessed
- **PC:** Probably Correct
- **KC:** Known Correct
- **NA:** Not Required

Species Categories

- **All Other Species:** Any species not included in other categories
- **Category 1 Species:** Species with European and/or UK Legal Protection, Section 7 Species or UK BAP Priority Species
- **Category 2 Species:** Global Red List, British Red Data Book, Nationally Rare & Scarce, Welsh Red and Amber Birds & Welsh Red Data Lists, not identified in Category 1
- **Category 3 Species:** Local species not identified under Categories 1 & 2, Locally Important species as specified by local experts

Abbreviations

BAP - UK Biodiversity Action Plan Priority Species, **BDir1** - EU Birds Directive Annex 1 - Birds which are the subject of special conservation measures, **BDir2.1** - EU Birds Directive Annex 2.1 - Birds which may potentially be hunted, **BDir2.2** - EU Birds Directive Annex 2.2 - Birds which may potentially be hunted within certain member states, **Bern2** - Bern Convention on the Conservation of European Wildlife and Natural Habitats, Appendix 2 - Strictly protected fauna species, **Bern3** - Bern Convention on the Conservation of European Wildlife and Natural Habitats, Appendix 3 - Protected fauna species, **Bonn2** - Bonn Convention on the Conservation of Migratory Species of Wild Animals, Appendix 2 - Migratory Species to be the subject of agreements, **CHS2** - The Conservation of Habitats and Species Regulations 2010, Schedule 2 - European Protected Species of Animals, **CHS4** - The Conservation of Habitats and Species Regulations 2010, Schedule 4 - Animals which may not be captured or killed in certain ways, **CITES-A** - Convention on International Trade in Endangered Species, Annex A - Species threatened with extinction, **CITES-B** - Convention on International Trade in Endangered Species, Annex B - Species that may become extinct unless trade is closely controlled, **CITES-C** - Convention on International Trade in Endangered Species, Annex C - Species subject to regulation, **GBNNSIP** - Great Britain Non-native Species Inventory Portal Checklist of Non-native Species, **HDir2** - Habitats Directive, Annex II - Species requiring designation of Special Areas of Conservation, **HDir4** - Habitats Directive, Annex IV - Species in need of strict protection, **HDir5** - Habitats Directive, Annex V - Species where population management is decided by individual countries, **INNS** - Invasive Non-native Species, **LBAP-A** - Anglesey Local Biodiversity Action Plan, **LBAP-C** - Conwy Local Biodiversity Action Plan, **LBAP-D** - Denbighshire Local Biodiversity Action Plan, **LBAP-E** - Eryri National Park Authority Local Biodiversity Action Plan, **LBAP-F** - Flintshire Local Biodiversity Action Plan, **LBAP-G** - Gwynedd Local Biodiversity Action Plan, **LBAP-T** - North and Mid Wales Trunk Road Agent Biodiversity Action Plan, **LBAP-W** - Wrexham Local Biodiversity Action Plan, **LI-48[LR]** - Locally Important Species in Vice-County 48: Merionethshire, **LI-48[LS]** - Locally Important Species in Vice-County

48: Merionethshire, **LI-49[LR]** - Locally Important Species in Vice-County 49: Caernarvonshire, **LI-49[LS]** - Locally Important Species in Vice-County 49: Caernarvonshire, **LI-50[LR]** - Locally Important Species in Vice-County 50: Denbighshire, **LI-50[LS]** - Locally Important Species in Vice-County 50: Denbighshire, **LI-51[LR]** - Locally Important Species in Vice-County 51: Flintshire, **LI-51[LS]** - Locally Important Species in Vice-County 51: Flintshire, **LI-52[LR]** - Locally Important Species in Vice-County 52: Anglesey, **LI-52[LS]** - Locally Important Species in Vice-County 52: Anglesey, **LI-VP-48[LNS]** - Rare Plant Register for Vice-County 48: Merionethshire (Locally Not Scarce), **LI-VP-48[LR]** - Rare Plant Register for Vice-County 48: Merionethshire (Locally Rare), **LI-VP-48[LS]** - Rare Plant Register for Vice-County 48: Merionethshire (Locally Scarce), **LI-VP-50[LNS]** - Rare Plant Register for Vice-County 50: Denbighshire (Locally near scarce), **LI-VP-50[LR]** - Rare Plant Register for Vice-County 50: Denbighshire (Locally rare), **LI-VP-50[LS]** - Rare Plant Register for Vice-County 50: Denbighshire (Locally scarce), **LI-VP-51[LR]** - Rare Plant Register for Vice-County 51: Flintshire (Locally rare), **LI-VP-51[LS]** - Rare Plant Register for Vice-County 51: Flintshire (Locally scarce), **LI-VP-52[LR]** - Rare Plant Register for Vice-County 52: Anglesey (Locally Rare), **LI-VP-52[LS]** - Rare Plant Register for Vice-County 52: Anglesey (Locally Scarce), **LI-VP-52[PX]** - Rare Plant Register for Vice-County 52: Anglesey (Possibly or Probably Extinct), **PBA** - Protection of Badgers Act 1992, **RDB-N** - Red Data Book listing (not based on IUCN guidelines) - Notable, **RDB-NB** - Red Data Book listing (not based on IUCN guidelines) - Notable B, **RDB-NR** - Red Data Book listing (not based on IUCN guidelines) - Nationally Rare, **RDB-NS** - Red Data Book listing (not based on IUCN guidelines) - Nationally Scarce, **RL-CR** - IUCN Red List of Threatened Species - Critically Endangered, **RL-DD** - IUCN Red List of Threatened Species - Data Deficient, **RL-EN** - IUCN Red List of Threatened Species - Endangered, **RL-NT** - IUCN Red List of Threatened Species - Near Threatened, **RL-PX** - IUCN Red List of Threatened Species - Possibly Extinct, **RL-RE** - IUCN Red List of Threatened Species - Regionally Extinct, **RL-VU** - IUCN Red List of Threatened Species - Vulnerable, **S7** - Environment (Wales) Act 2016 (Section 7), **UKBA** - RSPB/BTO Birds of Conservation Concern - Amber list (not based on IUCN criteria), **UKBR** - RSPB/BTO Birds of Conservation Concern - Red list (not based on IUCN criteria), **WBA** - RSPB/BTO Birds of Conservation Concern in Wales - Amber list (not based on IUCN criteria), **WBR** - RSPB/BTO Birds of Conservation Concern in Wales - Red list (not based on IUCN criteria), **WCA1.1** - Wildlife & Countryside Act 1981 Schedule 1.1 - Birds which are protected at all times, **WCA1.2** - Wildlife & Countryside Act 1981 Schedule 1.2 - Birds which are protected during the close season, **WCA5** - Wildlife & Countryside Act 1981 Schedule 5 - Animals which are protected, **WCA8** - Wildlife & Countryside Act 1981 Schedule 8 - Plants which are protected, **WCA9** - Wildlife & Countryside Act 1981 Schedule 9 - Animals and plants which may not be released/planted or allowed to escape/grow in the wild, **WRL-RU[EN]** - Rust Fungus Red Data List and Census Catalogue for Wales (Endangered), **WRL-RU[NT]** - Rust Fungus Red Data List and Census Catalogue for Wales (Near Threatened), **WRL-TM[DD]** - IUCN compliant Red List for Britain's Terrestrial Mammals (Data Deficient), **WRL-TM[EN]** - IUCN compliant Red List for Britain's Terrestrial Mammals (Endangered), **WRL-TM[NT]** - IUCN compliant Red List for Britain's Terrestrial Mammals (Near Threatened), **WRL-TM[VU]** - IUCN compliant Red List for Britain's Terrestrial Mammals (Vulnerable), **WRL-VP[NT]** - Vascular Plant Red Data List for Wales (Near Threatened), **WRL-VP[VU]** - Vascular Plant Red Data List for Wales (Vulnerable)

Data Description

Distance	Indicates the distance, in metres, between the grid reference of the record (using the central point of the grid square) and the search location. For any Sensitive Species Records, this should not be released into the Public Domain.
Species Name	Name of the taxon (usually identified to species level) using the binomial system.
Grid Reference	Grid reference based on the Ordnance Survey grid system.
Date	Date on which the record was made. In some cases this might be a date range, or a vague date such as 'Summer 2010'.
Recorder(s)	One or more people who made the original observation and recorded it in some way. It may have subsequently been included in a data collation by another person or it may have been submitted to the LERC directly.
Abundance	Number of individuals recorded. Where not specified it is assumed that at least one was present.
Record Type	A description of the type of record.
Site Name	The site name (if one has been supplied). For any Sensitive Species Records, this cannot be released into the Public Domain.
Notes	Any additional notes about the sighting. For any Sensitive Species Records, this cannot be released into the Public Domain.
Dataset ID	ID of this dataset. See 'Important Issues' for more details.
Lists	Any local, national or international conservation statuses or legal protection which apply to this species and whether it is included in any Local Biodiversity Action Plans. See 'Abbreviations' for more details.
V	An indicator showing the level of confidence held in the record's correct identification.

Dataset Information

The records in these results are drawn from the following datasets. Use the Dataset ID next to each record to find its dataset.

Dataset ID	Title	Acknowledgements	Type
D0026/040/01	Records captured from CCW regional files - CCW Files SJ18.1 & SJ18.2 - SSSI: Dee Estuary/Aber Afon Dyfrdwy - Miscellaneous	Cyfoeth Naturiol Cymru/Natural Resources Wales	Species
D0026/041/01	Records captured from CCW regional files - CCW Files SJ18.1 & SJ18.2 - SSSI: Dee Estuary/Aber Afon Dyfrdwy - Scientific Information	Cyfoeth Naturiol Cymru/Natural Resources Wales	Species
D0026/042/01	Records captured from CCW regional files - CCW Files SJ18.1 & SJ18.2 - SSSI: Dee Estuary/Aber Afon Dyfrdwy - Scientific Information	Cyfoeth Naturiol Cymru/Natural Resources Wales	Species
D0026/044/01	Records captured from CCW regional files - CCW Files SJ18.1 & SJ18.2 - SSSI: Dee Estuary/Aber Afon Dyfrdwy - Mostyn Dock Public Inquiry	Cyfoeth Naturiol Cymru/Natural Resources Wales	Species
D0035/002/01	Vice-County dataset - Reptile records from Denbighshire and Flintshire Vice-counties (50 and 51)	Mick Brummage (North East Wales Amphibian and Reptile Network)	Species
D0059/001/03	North Wales badger records held by Clwyd Badger Group (including some historic data) - CBG Historic sett data	Clwyd Badger Group (clwydbadgergroup@btinternet.com)	Species
D0059/009/01	North Wales badger records held by Clwyd Badger Group (including some historic data) - Badger road traffic accidents recorded by CBG, imported from spreadsheet	Clwyd Badger Group (clwydbadgergroup@btinternet.com)	Species
D0062/008/01	Vice-County dataset - Bird records from Flintshire and Denbighshire Vice-counties (50 and 51) - All records up to 2018	Ian M Spence (Clwyd Bird Recording Group)	Species
D0062/010/01	Vice-County dataset - Bird records from Flintshire and Denbighshire Vice-counties (50 and 51) - 2019 records	Ian M Spence (Clwyd Bird Recording Group)	Species
D0062/011/01	Vice-County dataset - Bird records from Flintshire and Denbighshire Vice-counties (50 and 51) - 2020 records	Ian M Spence (Clwyd Bird Recording Group)	Species
D0098/006/01	Bat records held by Clwyd Bat Group - Leadbrook Wood 2021	Clwyd Bat Group	Species
D0101/001/01	Historic Vice-County dataset - Vascular plant records from Flintshire Vice-county (50) digitised by Cofnod - Species summary cards	Goronwy Wynne (BSBI Vice County Recorder)	Species
D0127/001/02	Historic Vice-County dataset - Butterfly records from Denbighshire and Flintshire Vice-counties (50 and 51)	Rob Whitehead	Species
D0132/001/02	Green Shoots North Wales records	British Association for Shooting and Conservation	Species
D0135/001/05	Miscellaneous species records by Andrew and Janet Graham - Invertebrate records	Andrew and Janet Graham	Species

D0135/016/01	Miscellaneous species records by Andrew and Janet Graham - Rust records received 10/02/2020	Andrew and Janet Graham	Species
D0137/001/01	Great Crested Newt (<i>Triturus cristatus</i>) Sites in Wales	Cyfoeth Naturiol Cymru/Natural Resources Wales	Species
D0158/003/01	Miscellaneous species records held by North Wales Wildlife Trust in a BIORECS recording database. - Full database	Ymddiriedolaeth Natur Gogledd Cymru/North Wales Wildlife Trust	Species
D0217/001/04	Welsh Invertebrate Database (WID) - Records from within the Cofnod boundary	Cyfoeth Naturiol Cymru/Natural Resources Wales	Species
D0225/001/01	Native Black Poplar records from North East Wales	Les Starling & Trefor Thompson	Species
D0227/002/01	Flintshire Wildlife Sites - Species records extracted from Wildlife Site Database	Cyngor Sir y Fflint/Flintshire County Council	Species
D0346/001/01	eBird records - 2020 records from Cofnod area	Cornell Lab of Ornithology	Species
D0346/002/01	eBird records - 2021 records from Cofnod area	Cornell Lab of Ornithology	Species
D0346/003/01	eBird records - Records from Cofnod area between 2011 and 2019	Cornell Lab of Ornithology	Species
D0820/001/02	Phase 2 Lowland Grassland Survey of Wales - Site records held digitally on the 'Grasslands' copy of Recorder 2002 database (Clwyd).	Cyfoeth Naturiol Cymru/Natural Resources Wales	Species
D0969/001/05	Miscellaneous species records submitted to rECOrd	rECOrd	Species
D0971/001/01	Hedgehog records collected by NRW and Wild Ground	Wild Ground & Cyfoeth Naturiol Cymru/Natural Resources Wales	Species
D1072/001/02	Mammal records from Britain from the Atlas of Mammals (1993), with some subsequent records	Biological Records Centre (NBN Download)	Species
D1075/001/06	Bryophyte data for Great Britain from the British Bryological Society held by BRC: Atlas 2014 - North Wales data	British Bryological Society (NBN download 04/12/2019)	Species
D1117/001/01	ad hoc Cofnod Online Recording System records	Individual Recorder(s)	Species
D1118/011/03	Miscellaneous species datasets held in MapInfo format by Matthew Ellis - Great Crested Newt records	Cyfoeth Naturiol Cymru/Natural Resources Wales	Species
D1156/004/02	Marine Intertidal Phase 1 species dataset from the Countryside Council for Wales 1996-2005 - Species records from the Cofnod area	Cyfoeth Naturiol Cymru/Natural Resources Wales (NBN Download, 22/01/2020)	Species
D1161/001/01	Butterfly distributions for Great Britain and Ireland for the period 1690-1999 from Butterfly Conservation and the Biological Records Centre - Records not already held by Cofnod, VCs 50 & 51	Butterfly Conservation (NBN download)	Species
D1201/001/01	British Arachnological Society/Spider Recording Scheme dataset	British Arachnological Society/Spider Recording Scheme	Species
D1203/001/01	Miscellaneous species records collected during surveys of Kelsterton Farm, Connahs Quay, carried out by Milner Ecology for Flintshire County Council - Phase One Habitat Survey	Ben Milner & Cyngor Sir y Fflint/Flintshire County Council	Species

D1203/002/01	Miscellaneous species records collected during surveys of Kelsterton Farm, Connahs Quay, carried out by Milner Ecology for Flintshire County Council - Protected species survey	Ben Milner & Cyngor Sir y Fflint/Flintshire County Council	Species
D1239/011/01	Miscellaneous species records captured from paper forms containing results of surveys on potential N E Wales Wildlife Sites. - SJ27 Delyn	Ymddiriedolaeth Natur Gogledd Cymru/North Wales Wildlife Trust	Species
D1274/001/01	Vice-County dataset - Vascular plant records from Flintshire Vice-county (51).	Emily Meilleur (BSBI)	Species
D1274/010/01	Vice-County dataset - Vascular plant records from Flintshire Vice-county (51). - Miscellaneous records 2016 - 2019	Gail Quartly-Bishop and other recorders	Species
D1285/001/03	Vice-County dataset - Moth records from Denbighshire and Flintshire Vice-counties (50 and 51)	Justin Williams	Species
D1295/001/05	Dragonfly records from the British Dragonfly Society Recording Scheme - Records from the Cofnod area	British Dragonfly Society Recording Scheme (2022). Dragonfly records from the British Dragonfly Society Recording Scheme. Occurrence dataset on the NBN Atlas	Species
D1297/020/01	BirdTrack records - 2015 records from within the Cofnod boundary	British Trust for Ornithology & Individual Recorders	Species
D1297/021/01	BirdTrack records - 2016 records from within the Cofnod boundary	British Trust for Ornithology & Individual recorders	Species
D1297/025/01	BirdTrack records - 2004-2018 data from Vice-Counties 50 & 51 (Denbighshire & Flintshire)	Ian M. Spence and British Trust for Ornithology	Species
D1297/027/01	BirdTrack records - 2019 data from Vice-County 51 (Flintshire)	Ian M. Spence and British Trust for Ornithology	Species
D1297/040/01	BirdTrack records - 2020 records for Vice-County 51 (Flintshire)	Ian M. Spence and British Trust for Ornithology	Species
D1297/041/01	BirdTrack records - 1900-2003 records for Vice-County 51 Flintshire	Ian M. Spence and British Trust for Ornithology	Species
D1297/047/01	BirdTrack records - 2021 records from within the Cofnod boundary (excluding Meirionnydd)	Julian Hughes & British Trust for Ornithology	Species
D1297/049/01	BirdTrack records - 2022 records for Vice-County 51 (Flintshire)	Ian M. Spence & British Trust for Ornithology	Species
D1308/001/01	Flintshire (VC51) County Rare Plant Register - WYNNE, G. et al, 2008: "The Rare Plants of Flintshire". Unpublished report, compiled by Goronwy Wynne, Joe Phillips and Delyth Williams. BSBI.	Goronwy Wynne (former BSBI Vice County Recorder)	Species
D1308/002/01	Flintshire (VC51) County Rare Plant Register - BROWN, B.M., 2020: "The Rare Plants of Flintshire. A Register of the rare, scarce or threatened plants in the old county of Flintshire, botanical vice-county 51. Based on the original edition by Goronwy Wynne, with Delyth Williams & Joe Phillips". Botanical Society of the British Isles	Botanical Society of the British Isles	Species
D1330/001/01	Invasive Non Native Species records, submitted to Cofnod as part of the N. Wales and Dee Invasive Non Native Species Forum 'Record An Alien' project	Individual recorders	Species

D1331/002/01	Miscellaneous species records submitted by staff of Natural Resources Wales	Cyfoeth Naturiol Cymru/Natural Resources Wales	Species
D1373/001/05	Historic Vice-County dataset - Butterfly records from Denbighshire and Flintshire Vice-counties (50 and 51)	David Hinde	Species
D1383/001/01	Hedgehog records submitted to Cofnod via their Online Recording System	Individual Recorders, and North Wales Local Biodiversity Action Plan partnerships.	Species
D1433/002/01	Coastal Otter surveys carried out by volunteers on behalf of Flintshire County Council - SLATER, S., 2011: "Coastal Otter Survey Preliminary Report North East Wales 2011".	Flintshire & Denbighshire Biodiversity Partnerships	Species
D1446/001/01	Three Rivers Project Black Poplar planting details and monitoring results	Three Rivers Project	Species
D1480/001/01	Wales Online Amphibian & Reptile Atlas Ad-hoc Records	Amphibian & Reptile Conservation Trust	Species
D1483/002/01	Miscellaneous species records from Swinchiard Brook collected by members of Friends of Swinchiard Brook group. - Records entered using Swinchiard form 2	Friends of Swinchiard Brook	Species
D1486/001/01	Natural Resources Wales North Wales Bat Roosts	Cyfoeth Naturiol Cymru/Natural Resources Wales	Species
D1562/004/01	Miscellaneous records collected by David Hill - 2018 records from Glyndwr University - Northop site	David Hill	Species
D1587/009/01	Plant records collected and collated by Jonathan Shanklin from VC51 (Flintshire) - Records from July and August 2016	Jonathan Shanklin	Species
D1587/013/01	Plant records collected and collated by Jonathan Shanklin from VC51 (Flintshire) - Additional records from October 2012	Jonathan Shanklin	Species
D1587/019/01	Plant records collected and collated by Jonathan Shanklin from VC51 (Flintshire) - More records from 2015	Jonathan Shanklin	Species
D1587/020/01	Plant records collected and collated by Jonathan Shanklin from VC51 (Flintshire) - September and October 2017	Jonathan Shanklin	Species
D1587/044/01	Plant records collected and collated by Jonathan Shanklin from VC51 (Flintshire) - Records from April 2022	Jonathan Shanklin	Species
D1592/011/01	Miscellaneous species records by Steve McWilliam - Remaining 2016 records	Steve McWilliam	Species
D1622/001/01	Swift records submitted to Cofnod via their Online Recording System as part of A Swift Recovery project	Individual recorders, and North Wales Wildlife Trust	Species
D1641/001/03	Marine data from Natural Resources Wales (NRW) Technical Support (Research & Monitoring) Contracts, Wales - Records from the Cofnod area	Cyfoeth Naturiol Cymru/Natural Resources Wales (NBN Download)	Species
D1650/001/02	Miscellaneous invertebrate species records by Bryan Formstone and others - Aculeata records from Vice-counties 50 and 51	Bryan Formstone	Species

D1688/004/01	Big Hedgehog Map records - Records from 2010 to January 2020	People's Trust for Endangered Species	Species
D1688/005/01	Big Hedgehog Map records - Records from January 2020 - June 2020	People's Trust for Endangered Species	Species
D1688/007/01	Big Hedgehog Map records - Records from January 2021 - July 2021	People's Trust for Endangered Species	Species
D1701/001/01	Non Native Species Across Wales (1989 to 2012) - Records from the Cofnod area	Cyfoeth Naturiol Cymru/Natural Resources Wales (NBN Download)	Species
D1704/001/01	Plant records collected by Martyn Stead in Flintshire (Vice-County 51) - Polypodium species records 2015-2016	Martyn Stead	Species
D1704/002/01	Plant records collected by Martyn Stead in Flintshire (Vice-County 51) - Records received 20/12/2019	Martyn Stead	Species
D1725/001/01	Miscellaneous species records collected by Etive Ecology on behalf of various clients	Etive Ecology	Species
D1734/001/02	Swift Inventory of Low-Level Screaming Parties in the UK, 2009-2014 - Records from Cofnod area	RSPB (NBN download, 23/01/2020)	Species
D1735/001/02	Swift Inventory of Nest Sites in the UK, 2009-2014 - Records from Cofnod area	RSPB (NBN download, 23/01/2020)	Species
D1812/002/01	Miscellaneous records collected by Gail Quartly-Bishop - Records from 2015 to 2020	Gail Quartly-Bishop, the Warrington Plant Group and the North Wales non-Flowering Plant Group	Species
D1821/001/01	Species records collected as part of a Recorders' Day at Leadbrook Wood, 12th May 2018	Cofnod & Individual Recorders	Species
D1821/002/01	Species records collected as part of a Recorders' Day at Leadbrook Wood, 12th May 2018 - Invertebrate and rust records from Andrew Graham	Andrew Graham	Species
D1821/004/01	Species records collected as part of a Recorders' Day at Leadbrook Wood, 12th May 2018 - Records by Julie Rose	Julie Rose	Species
D1844/001/03	iRecord data for the Cofnod area - Verified data	Biological Records Centre and Individual Recorders	Species
D1852/001/01	RSPB Big Garden Birdwatch winter sightings in the UK in 2008 - 2008 records	RSPB (NBN Download, 16/01/2019)	Species
D1852/002/01	RSPB Big Garden Birdwatch winter sightings in the UK in 2008 - 2009 records	RSPB (NBN Download, 16/01/2019).	Species
D1858/001/02	Butterfly records collected and collated by Andrew Graham for VCs 50 and 51 - Records to 2019 inclusive	Andrew Graham	Species
D1923/001/01	Natural Resources Wales (NRW) Licence Return Dataset	Cyfoeth Naturiol Cymru/Natural Resources Wales (NBN Download, 05/12/2019)	Species
D1924/001/02	UK Butterfly Monitoring Scheme (UKBMS) data from North Wales	UKBMS and Andrew Graham	Species

D1931/001/01	Environment Agency England and Wales (2012) Non-native Species records v1	Environment Agency (NBN Download, 09/01/2020)	Species
D1944/001/01	Big Bluebell Watch - 2017 records	The Woodland Trust (NBN Download)	Species
D1946/001/01	Amphibian and reptile records for Great Britain 2016-2017	Froglife (NBN download)	Species
D1949/001/01	Records submitted by RSPB to Vice-County Recorder for Birds for Flintshire and Denbighshire Vice-counties (50 and 51) - Records from 2004 - 2017	Ian M Spence (Clwyd Bird Recording Group) and RSPB	Species
D1949/002/01	Records submitted by RSPB to Vice-County Recorder for Birds for Flintshire and Denbighshire Vice-counties (50 and 51) - 2019 records	Ian M. Spence and RSPB	Species
D1966/001/01	KiEco Freshwater Ecology: River Macrophytes	Natural Resources Wales (NBN download, 16/06/2020)	Species
D1979/001/01	Vascular plant records verified via iRecord	Botanical Society of Britain & Ireland (NBN download, 24/09/2020)	Species
D1985/001/01	Miscellaneous species records collected by E3P on behalf of various clients - 2020 records from Oakenholt, Flint	E3P	Species
D1991/001/02	Moth records collected by Andrew Graham from VC's 50 and 51	Andrew Graham	Species
D1999/011/01	Miscellaneous species records by Mavis Midgley - Records from Coed y Felin and Flint town 2021	Mavis Midgley	Species
D2012/001/01	Vice-County dataset - Bird records from Flintshire and Denbighshire Vice-counties (50 and 51) - Ringing data - 2020 records	Ian M Spence (Clwyd Bird Recording Group)	Species
D2012/002/01	Vice-County dataset - Bird records from Flintshire and Denbighshire Vice-counties (50 and 51) - Ringing data - 2019 and earlier records not previously supplied	Ian M. Spence (Clwyd Bird Recording Group)	Species
D2012/003/01	Vice-County dataset - Bird records from Flintshire and Denbighshire Vice-counties (50 and 51) - Ringing data - Additional records supplied in 2017	Ian M. Spence	Species
D2075/001/01	Records from Connah's Quay wetland bird surveys - Records from 2015 and 2020	Julie Rogers & Uniper UK Ltd	Species
D0220/008/01	GIS Datasets for Protected Sites in Wales - Ramsar Wetlands of international importance	Cyfoeth Naturiol Cymru/Natural Resources Wales	Sites
D0220/008/02	GIS Datasets for Protected Sites in Wales - Ramsar Wetlands of international importance	Cyfoeth Naturiol Cymru/Natural Resources Wales	Sites
D0220/008/03	GIS Datasets for Protected Sites in Wales - Ramsar Wetlands of international importance	Cyfoeth Naturiol Cymru/Natural Resources Wales	Sites
D0220/008/04	GIS Datasets for Protected Sites in Wales - Ramsar Wetlands of international importance	Cyfoeth Naturiol Cymru/Natural Resources Wales	Sites
D0220/008/05	GIS Datasets for Protected Sites in Wales - Ramsar Wetlands of international importance	Cyfoeth Naturiol Cymru/Natural Resources Wales	Sites

D0220/008/06	GIS Datasets for Protected Sites in Wales - Ramsar Wetlands of international importance	Contains Natural Resources Wales information © Natural Resources Wales and Database Right. All rights Reserved. Contains Ordnance Survey Data. Ordnance Survey Licence number 100019741. Crown Copyright and Database Right.	Sites
D0220/009/01	GIS Datasets for Protected Sites in Wales - Sites of Special Scientific Interest (SSSI) - GIS dataset	Cyfoeth Naturiol Cymru/Natural Resources Wales	Sites
D0220/009/02	GIS Datasets for Protected Sites in Wales - Sites of Special Scientific Interest (SSSI) - GIS dataset	Cyfoeth Naturiol Cymru/Natural Resources Wales	Sites
D0220/009/03	GIS Datasets for Protected Sites in Wales - Sites of Special Scientific Interest (SSSI) - GIS dataset	Cyfoeth Naturiol Cymru/Natural Resources Wales	Sites
D0220/009/04	GIS Datasets for Protected Sites in Wales - Sites of Special Scientific Interest (SSSI) - GIS dataset	Cyfoeth Naturiol Cymru/Natural Resources Wales	Sites
D0220/009/05	GIS Datasets for Protected Sites in Wales - Sites of Special Scientific Interest (SSSI) - GIS dataset	Cyfoeth Naturiol Cymru/Natural Resources Wales	Sites
D0220/009/06	GIS Datasets for Protected Sites in Wales - Sites of Special Scientific Interest (SSSI) - GIS dataset	Cyfoeth Naturiol Cymru/Natural Resources Wales	Sites
D0220/009/07	GIS Datasets for Protected Sites in Wales - Sites of Special Scientific Interest (SSSI) - GIS dataset	Cyfoeth Naturiol Cymru/Natural Resources Wales	Sites
D0220/009/08	GIS Datasets for Protected Sites in Wales - Sites of Special Scientific Interest (SSSI) - GIS dataset	Cyfoeth Naturiol Cymru/Natural Resources Wales	Sites
D0220/009/09	GIS Datasets for Protected Sites in Wales - Sites of Special Scientific Interest (SSSI) - GIS dataset	Cyfoeth Naturiol Cymru/Natural Resources Wales	Sites
D0220/009/10	GIS Datasets for Protected Sites in Wales - Sites of Special Scientific Interest (SSSI) - GIS dataset	Cyfoeth Naturiol Cymru/Natural Resources Wales	Sites
D0220/009/11	GIS Datasets for Protected Sites in Wales - Sites of Special Scientific Interest (SSSI) - GIS dataset	Cyfoeth Naturiol Cymru/Natural Resources Wales	Sites
D0220/009/12	GIS Datasets for Protected Sites in Wales - Sites of Special Scientific Interest (SSSI) - GIS dataset	Contains Natural Resources Wales information © Natural Resources Wales and Database Right. All rights Reserved. Contains Ordnance Survey Data. Ordnance Survey Licence number 100019741. Crown Copyright and Database Right.	Sites
D0220/010/01	GIS Datasets for Protected Sites in Wales - Special Protection Areas-GIS dataset	Cyfoeth Naturiol Cymru/Natural Resources Wales	Sites
D0220/010/02	GIS Datasets for Protected Sites in Wales - Special Protection Areas-GIS dataset	Cyfoeth Naturiol Cymru/Natural Resources Wales	Sites
D0220/010/03	GIS Datasets for Protected Sites in Wales - Special Protection Areas-GIS dataset	Cyfoeth Naturiol Cymru/Natural Resources Wales	Sites
D0220/010/04	GIS Datasets for Protected Sites in Wales - Special Protection Areas-GIS dataset	Cyfoeth Naturiol Cymru/Natural Resources Wales	Sites

D0220/010/05	GIS Datasets for Protected Sites in Wales - Special Protection Areas-GIS dataset	Cyfoeth Naturiol Cymru/Natural Resources Wales	Sites
D0220/010/06	GIS Datasets for Protected Sites in Wales - Special Protection Areas-GIS dataset	Cyfoeth Naturiol Cymru/Natural Resources Wales	Sites
D0220/012/01	GIS Datasets for Protected Sites in Wales - Special Areas of Conservation-GIS dataset	Cyfoeth Naturiol Cymru/Natural Resources Wales	Sites
D0220/012/02	GIS Datasets for Protected Sites in Wales - Special Areas of Conservation-GIS dataset	Cyfoeth Naturiol Cymru/Natural Resources Wales	Sites
D0220/012/03	GIS Datasets for Protected Sites in Wales - Special Areas of Conservation-GIS dataset	Cyfoeth Naturiol Cymru/Natural Resources Wales	Sites
D0220/012/04	GIS Datasets for Protected Sites in Wales - Special Areas of Conservation-GIS dataset	Cyfoeth Naturiol Cymru/Natural Resources Wales	Sites
D0220/012/05	GIS Datasets for Protected Sites in Wales - Special Areas of Conservation-GIS dataset	Cyfoeth Naturiol Cymru/Natural Resources Wales	Sites
D0220/012/06	GIS Datasets for Protected Sites in Wales - Special Areas of Conservation-GIS dataset	Cyfoeth Naturiol Cymru/Natural Resources Wales	Sites
D0220/013/01	GIS Datasets for Protected Sites in Wales - Listed Buildings	Designated Historic Asset GIS Data, The Welsh Historic Environment Service (Cadw), licensed under the Open Government Licence http://www.nationalarchives.gov.uk/doc/open-government-licence/version/3/	Sites
D0220/013/02	GIS Datasets for Protected Sites in Wales - Listed Buildings	Designated Historic Asset GIS Data, The Welsh Historic Environment Service (Cadw), 09/05/2023, licensed under the Open Government Licence http://www.nationalarchives.gov.uk/doc/open-government-licence/version/3/	Sites
D0220/014/01	GIS Datasets for Protected Sites in Wales - Scheduled Monuments	Welsh Government	Sites
D0220/014/02	GIS Datasets for Protected Sites in Wales - Scheduled Monuments	Designated Historic Asset GIS Data, The Welsh Historic Environment Service (Cadw), 09/05/2023, licensed under the Open Government Licence http://www.nationalarchives.gov.uk/doc/open-government-licence/version/3/	Sites
D1160/001/01	RSPB reserve boundaries for the Cofnod area	RSPB Cymru	Sites
D1160/001/02	RSPB reserve boundaries for the Cofnod area	RSPB	Sites
D1160/001/03	RSPB reserve boundaries for the Cofnod area	RSPB	Sites
D1160/001/04	RSPB reserve boundaries for the Cofnod area	RSPB	Sites
D1160/001/05	RSPB reserve boundaries for the Cofnod area	RSPB	Sites
D1377/001/01	Wildlife Site boundaries for Wales	Various	Sites
D1377/001/02	Wildlife Site boundaries for Wales	Relevant Welsh Local Authorities and Local Wildlife Trusts, Cofnod, BIS and SEWBRcC	Sites

D1377/001/03	Wildlife Site boundaries for Wales	Relevant Welsh Local Authorities and Local Wildlife Trusts, Cofnod, BIS and SEWBRcC	Sites
D1377/001/04	Wildlife Site boundaries for Wales	Various	Sites
D1981/001/01	All Wales B-Lines GIS maps	Buglife Cymru	Sites
D1981/001/02	All Wales B-Lines GIS maps	Buglife Cymru	Sites
D0157/002/01	Phase 1 Habitat Survey of Wales 1979-1997 - GIS layer showing habitats as polygons and using the phase 1 codes to identify the habitat category	Contains Natural Resources Wales information © Natural Resources Wales and Database Right. All rights Reserved. Contains Ordnance Survey Data. Ordnance Survey Licence number 100019741. Crown Copyright and Database Right.	Habitats
D1006/004/01	Ancient Woodland Inventory 2021 - 2021	Cyfoeth Naturiol Cymru/Natural Resources Wales	Habitats
D1006/004/02	Ancient Woodland Inventory 2021 - 2021	Contains Natural Resources Wales information © Natural Resources Wales and Database Right. All rights Reserved. Contains Ordnance Survey Data. Ordnance Survey Licence number 100019741. Crown Copyright and Database Right.	Habitats

Contact Us

Cofnod - North Wales Environmental Information Service

Intec, Ffordd y Parc, Parc Menai, Bangor, Gwynedd, LL57 4FG

Tel: 01248 847456 Email: info@cofnod.org.uk Website: www.cofnod.org.uk Facebook: facebook.com/Cofnod Twitter: twitter.com/Cofnod Instagram: instagram.com/cofnod_lerc

Search Location	Grid Reference
CH6 5ST	SJ258717

Category 1 Species										
Species Name	Grid Reference	Date	Recorder(s)	Abundance	Record/Sample Type	Site Name	Notes	Dataset ID	Lists	V
<i>Acanthis cabaret</i> (Lesser Redpoll)	SJ2672	3 records, between 09/10/2007 and 21/12/2017	Geoffrey Robinson; Peter Haslem	1; 2; 15	Reported to recorder	RSPB Oakenholt Marsh	BirdTrack	D1949/001/01 , D1297/025/01	BAP, LBAP-C, LBAP-D, S7, WBR	NA, PC
<i>Acanthis cabaret</i> (Lesser Redpoll)	SJ2771	13 records, between 02/03/2012 and 09/11/2018	Glenn E Morris; Peter Haslem; Per Glenn Morris DNS; Paul David Shenton; David Winnard	1; 13; 5; 8; 15; 2		Connah's Quay NR, central	BirdTrack; Birdtrack: on feeders	D1297/025/01	BAP, LBAP-C, LBAP-D, S7, WBR	PC
<i>Acanthis cabaret</i> (Lesser Redpoll)	SJ2671	20/04/2013	Paul David Shenton	2		Connah's Quay NR, W	BirdTrack	D1297/025/01	BAP, LBAP-C, LBAP-D, S7, WBR	PC
<i>Acanthis cabaret</i> (Lesser Redpoll)	SJ2473	2 records, between 01/01/2018 and 06/04/2021	Recorder Name withheld (obsr2401399); David Winnard	3; 1		Unnamed Road; Flint		D0346/002/01 , D1297/025/01	BAP, LBAP-C, LBAP-D, S7, WBR	UA, PC
<i>Acronicta rumicis</i> (Knot Grass / Bidog Tafol)	SJ275715	27/08/1988	M.H.Grice	1 Adult		Connahs quay reserve	Habitat: Coastland: saltmarsh. Method: MV Light Trap	D1285/001/03	BAP, LBAP-G, S7	NA
<i>Acronicta rumicis</i> (Knot Grass / Bidog Tafol)	SJ2473	2 records, both on 01/06/1993	I.D.Wallace; I.D.Wallace & family	Adult		Flint marsh; Flint Marsh		D1285/001/03 , D1991/001/02	BAP, LBAP-G, S7	NA
<i>Alauda arvensis</i> (Skylark / Ehedydd)	SJ254727 (Estimated Centroid of Site)	~ 2005	BASC Recorder (13459899-9)				Shoot Size Range: 0-3km	D0132/001/02	BAP, BDir2.2, LBAP-A, LBAP-C, LBAP-D, LBAP-E, LBAP-F, LBAP-G, S7, UKBR, WBA	PC
<i>Alauda arvensis</i> (Skylark / Ehedydd)	SJ261700 (Estimated Centroid of Site)	~ 2005	BASC Recorder (15553532-1)				Shoot Size Range: 3-9.2km	D0132/001/02	BAP, BDir2.2, LBAP-A, LBAP-C, LBAP-D, LBAP-E, LBAP-F, LBAP-G, S7, UKBR, WBA	PC
<i>Alauda arvensis</i> (Skylark / Ehedydd)	SJ257723 (Estimated Centroid of Site)	~ 2005	BASC Recorder (15524065-1)				Shoot Size Range: 0-3km	D0132/001/02	BAP, BDir2.2, LBAP-A, LBAP-C, LBAP-D, LBAP-E, LBAP-F, LBAP-G, S7, UKBR, WBA	PC

Species Name	Grid Reference	Date	Recorder(s)	Abundance	Record/Sample Type	Site Name	Notes	Dataset ID	Lists	V
<i>Alauda arvensis</i> (Skylark / Ehedydd)	SJ251729 (Selected from Interactive Map)	27/12/2015	Elaine Thomas	20 Full-Grown		Flint castle		D1117/001/01	BAP, BDir2.2, LBAP-A, LBAP-C, LBAP-D, LBAP-E, LBAP-F, LBAP-G, S7, UKBR, WBA	PC
<i>Alauda arvensis</i> (Skylark / Ehedydd)	SJ2672 (Approximate)	146 records, between 07/02/2004 and 16/11/2022	Geoffrey Robinson; Richard Hurst; Hazel Jones; Chris Leighton; Dave Chandler; Keith Duckers; Andrew Wallbank; Julie Rogers; Kevin J Smith; Bob Hayes; Stan Skelton; Geoff Parry; David Jones; Norman ...	5; 20; 18; 40; 6; 4; 10; 1; 25; 3; 11; 100; 2; 7; 300; 20+; 15+; 150; 12; 13; 30; 312; 42; 8; 45; 15; 38; 48	Reported to recorder; Field record	RSPB Oakenholt Marsh; Flintshire, Dee Estuary, Oakenholt Marsh NR; Oakenholt Marshes between Flint Castle and Connah's Quay Nature Reserve; Oakenholt Marsh; Connah's Quay NR (West Hide); CQNR Oakenholt ...	Low Tide Count; LT count; Field record / observation singing and displaying; Ash Pool Field. Survey: DNS data; Bunded Pools Area. Survey: DNS data; Far Hide Bunded Pools. Survey: DNS data; Field Left Of Heli Pad. Survey: DNS data; By West Hide. Survey: DNS data; Field Right Of Heli Pad. Survey: DNS data; On Bank By Heli Pad. Survey: DNS data; Survey: Observer data; Survey: DNS data; Mid Hide Bunded Pools. Survey: DNS data; Towards West Hide. Survey: DNS data; New Hide Ash Pool Field. Survey: ...	D1949/001/01 , D0062/008/01 , D1297/025/01 , D0969/001/05 , D1297/027/01 , D1297/040/01 , D1297/047/01 , D1297/049/01	BAP, BDir2.2, LBAP-A, LBAP-C, LBAP-D, LBAP-E, LBAP-F, LBAP-G, S7, UKBR, WBA	NA, PC, UA
<i>Alauda arvensis</i> (Skylark / Ehedydd)	SJ265718 (Estimated Centroid of Site))	~ September 2000	Anon			SSSI: Dee Estuary/Aber Afon Dyfrdwy; Deeside Naturalists' Reserve		D0026/042/01	BAP, BDir2.2, LBAP-A, LBAP-C, LBAP-D, LBAP-E, LBAP-F, LBAP-G, S7, UKBR, WBA	NA
<i>Alauda arvensis</i> (Skylark / Ehedydd)	SJ2772	2 records, between 02/01/2007 and 19/12/2010	Colin Wells; Kenny Dummigan	50; 3000	Reported to recorder	Dee Estuary, White Sands	Survey: Dee Estuary website data	D1949/001/01 , D0062/008/01	BAP, BDir2.2, LBAP-A, LBAP-C, LBAP-D, LBAP-E, LBAP-F, LBAP-G, S7, UKBR, WBA	NA

Species Name	Grid Reference	Date	Recorder(s)	Abundance	Record/Sample Type	Site Name	Notes	Dataset ID	Lists	V
<i>Alauda arvensis</i> (Skylark / Ehedydd)	SJ2771 (Approximate)	119 records, between 17/11/2005 and 26/12/2022	Deeside Naturalists' Society; Alan Nevitt; Bob Hayes; Andrew Wallbank; B Davidson; Cliff Aincham; Denzil Nicklin; Elvet Jones; Chris Leighton; Glenn E Morris; Malcolm Down; David Goodwin; Norman Ha...	2; 5; 1; 4; 10; 19; 20; 8; 15; 30+; 12+; 3; 14; 40; 6; 13; 7; 18; 11; 50; 30	Reported to recorder	Connah's Quay NR, central;CQNR- east;Connah's Quay NR (Entrance & Hedgerow);Conna h's Quay NR (Gardener's Compound);Conn ah's Quay NR (Saltmarsh Strip);Cqnr (sj 2771);CQNR Bunded and Garden Compound;C...	Survey: DNS data; 5 Singing. Survey: DNS data; On Bank By Heli Pad. Survey: DNS data; Survey: Observer data; Bank By Heli Pad. Survey: DNS data; Field F10 Right Of Heli Pad. Survey: DNS data; Along Bank. Survey: DNS data; Over Fields. Survey: DNS data; WeBS Left field. Survey: DNS data; Webs. Survey: DNS data; Birdtrack; Birdtrack. Activity: S; Birdtrack. Only 1 heard! BirdTrack; On Fields F10 And F9. Survey: DNS data; BirdTrack. Activity: S; Mid Hide Bunded Pools. Survey: DNS data; BirdTrack....	D0062/008/01 , D1297/025/01 , D1297/027/01 , D1297/040/01 , D1297/047/01 , D1297/049/01	BAP, BDir2.2, LBAP-A, LBAP-C, LBAP-D, LBAP-E, LBAP-F, LBAP-G, S7, UKBR, WBA	NA, PC, UA
<i>Alauda arvensis</i> (Skylark / Ehedydd)	SJ2671 (Approximate)	74 records, between 23/03/2004 and 23/11/2022	Andrew Wallbank; Glenn E Morris; Louise Jones; Kevin J Smith; Julie Rogers; Sue Haslem; Denzil Nicklin; Peter Haslem; Steve Skelton; Chris Leighton; Mr David Winnard; Mr Pete Haslem; Mr Glenn Morris;	10; 4; 20; 1; 2; 3+; 5; 3; 100; 6; 7; 9; 28; 12; 8; 18; 30	Reported to recorder	Connah's Quay NR, W;Connah's Quay NR (Meadow Trail);CQNR Ash Pool and Meadow Trail;CQNR- west;CQNR2 SJ2671 Ash Pool & Meadow;Connah's Quey NR, W	Survey: Observer data; Survey: DNS data; Singing on territory. Survey: Observer data; BirdTrack; BirdTrack. Activity: S; Field F9 Left Of Heli Pad. Survey: DNS data; Birdtrack	D0062/008/01 , D1297/025/01 , D1297/027/01 , D1297/040/01 , D1297/047/01 , D1297/049/01	BAP, BDir2.2, LBAP-A, LBAP-C, LBAP-D, LBAP-E, LBAP-F, LBAP-G, S7, UKBR, WBA	NA, PC, UA
<i>Alauda arvensis</i> (Skylark / Ehedydd)	SJ2473 (Approximate)	14 records, between 17/11/2005 and 10/11/2022	Elvet Jones; Louise Jones; Mr David Winnard; Mr Glenn Morris; Mr Tom Gravett; Recorder Name withheld (obsr678396); Susan J Morris; David Winnard; Ian M Spence; Nick French; Shelagh A Halsey	4; 6; 14; 9; c40; 50; 8+; 15; 12; 5; 8; 1	Reported to recorder	Flint;Flintshire, Flint;Flint Castle;Flint, Dee Estuary	Marsh. Survey: Observer data; Survey: Observer data; BirdTrack	D0062/008/01 , D1297/040/01 , D1297/049/01 , D0346/003/01 , D1297/025/01	BAP, BDir2.2, LBAP-A, LBAP-C, LBAP-D, LBAP-E, LBAP-F, LBAP-G, S7, UKBR, WBA	NA, PC, UA

Species Name	Grid Reference	Date	Recorder(s)	Abundance	Record/Sample Type	Site Name	Notes	Dataset ID	Lists	V
<i>Alauda arvensis</i> (Skylark / Ehedydd)	SJ25157305 (Selected from Interactive Map)	02/01/2017	Elaine Thomas	7 Full-Grown		Flint Marsh		D1117/001/01	BAP, BDir2.2, LBAP-A, LBAP-C, LBAP-D, LBAP-E, LBAP-F, LBAP-G, S7, UKBR, WBA	PC
<i>Alauda arvensis</i> (Skylark / Ehedydd)	SJ2472 (Approximate)	2 records, between 21/04/2018 and 08/06/2020	Nick French; Mr Nick French	5		Flint, S;Decca Pools, Burton Marsh		D1297/025/01 , D1297/040/01	BAP, BDir2.2, LBAP-A, LBAP-C, LBAP-D, LBAP-E, LBAP-F, LBAP-G, S7, UKBR, WBA	PC
<i>Alauda arvensis</i> (Skylark / Ehedydd)	SJ275714	19/03/2012	Martyn Harris	1	Field record	Dee Hide Pool / Scrape, Connah's Quay Nature Reserve	Heard singing.	D0969/001/05	BAP, BDir2.2, LBAP-A, LBAP-C, LBAP-D, LBAP-E, LBAP-F, LBAP-G, S7, UKBR, WBA	PC
<i>Alauda arvensis</i> (Skylark / Ehedydd)	SJ27547149	2 records, between 25/06/2011 and 27/06/2011	Martyn Harris		Field record	Scrapes in front of Dee Hide, Connahs Quay Nature Reserve	Heard singing whilst in the hide, but not seen.; Heard.	D0969/001/05	BAP, BDir2.2, LBAP-A, LBAP-C, LBAP-D, LBAP-E, LBAP-F, LBAP-G, S7, UKBR, WBA	PC
<i>Alauda arvensis</i> (Skylark / Ehedydd)	SJ272717	27/06/2011	Martyn Harris		Field record	Marsh area East of the heli-pad towards the river, Connahs Quay Nature Reserve	Heard singing.	D0969/001/05	BAP, BDir2.2, LBAP-A, LBAP-C, LBAP-D, LBAP-E, LBAP-F, LBAP-G, S7, UKBR, WBA	PC
<i>Alauda arvensis</i> (Skylark / Ehedydd)	SJ2572	6 records, between 09/11/2014 and 28/10/2019	Mr Paul Todd; Dr Anne Brenchley; Annie N Haycock; Glenn E Morris; David Winnard	40; 1; 2		Flint Castle-Oakenholt Marsh;SJ2572 Flint Marsh East;Flint saltmarsh	BirdTrack	D1297/027/01 , D1297/025/01	BAP, BDir2.2, LBAP-A, LBAP-C, LBAP-D, LBAP-E, LBAP-F, LBAP-G, S7, UKBR, WBA	PC
<i>Alauda arvensis</i> (Skylark / Ehedydd)	SJ2573 (Approximate)	8 records, between 11/11/2018 and 20/02/2022	Mr David Winnard; David Winnard	44; 115+; 40; 40+; 50+; 6; 3; 24		Flint Saltmarsh (Webs);Flint Saltmarsh (WeBS);Flint, estuary		D1297/027/01 , D1297/049/01 , D1297/025/01 , D1297/040/01	BAP, BDir2.2, LBAP-A, LBAP-C, LBAP-D, LBAP-E, LBAP-F, LBAP-G, S7, UKBR, WBA	PC, UA
<i>Alcedo atthis</i> (Kingfisher / Glas y Dorlan)	SJ273716	2 records, between 06/01/2015 and 31/10/2015	Mr A G Jackson; Mr D Robinson	1		Connah's Quay;Mobile-SJ2771		D1297/020/01	BDir1, Bern2, LBAP-C, LBAP-D, LBAP-F, LBAP-G, LBAP-T, WBA, WCA1.1	PC

Species Name	Grid Reference	Date	Recorder(s)	Abundance	Record/Sample Type	Site Name	Notes	Dataset ID	Lists	V
<i>Alcedo atthis</i> (Kingfisher / Glassy Dorlan)	SJ2672 (Approximate)	119 records, between 06/01/2004 and 13/02/2022	Geoffrey Robinson; Raymond Roberts; Colin Wells; Chris Leighton; Andrew Wallbank; Adrian Williams; Joan Hotchkiss; Alan Nevitt; Geoff Parry; Julian Powell; Richard Hurst; Per Colin Wells; Ian Flemi...	1; 2; 1 Male	Reported to recorder; Field record	RSPB Oakenholt Marsh; Connah's Quay NR (West Hide); DEE ESTUARY COMPARTMENT C11 - OM saltmarsh; CQNR W; CQNR Oakenholt Marsh and Flint Sands; CQNR-west; Connah's Quay NR; Oakenholt Marsh / R Dee Channel	Field record / observation In flow gutter by Pentre tip; By First Sluice. Survey: DNS data; By Visitor Center. Survey: DNS data; By Visitor Centre. Survey: DNS data; By West Hide. Survey: DNS data; Dee Estuary Website. Survey: Dee Estuary website data; Far Hide Bunded Pools. Survey: DNS data; fishing off post tower hide. Survey: Observer data; Survey: Clwyd Monitoring data; Survey: Dee Estuary website data; Survey: DNS data; Survey: Observer data; On Ash Pool. Survey: DNS data; Pool By Visito...	D1949/001/01 , D0062/008/01 , D1297/025/01 , D1297/027/01 , D1949/002/01 , D1297/040/01 , D1297/047/01 , D1297/049/01 , D0969/001/05	BDir1, Bern2, LBAP-C, LBAP-D, LBAP-F, LBAP-G, LBAP-T, WBA, WCA1.1	NA, PC, UA
<i>Alcedo atthis</i> (Kingfisher / Glassy Dorlan)	SJ2671 (Approximate)	129 records, between 09/03/2004 and 16/11/2022	Kevin J Smith; Paul David Shenton; Richard Beckett; Deeside Naturalists' Society; Bob Hayes; Per Glenn E Morris DNS; Alan Saunders; Louise Jones; John McWha; Keith Jones; Peter Haslem; Glenn E Morr...	1; 2	Reported to recorder	Connah's Quay NR, W; Connah's Quay Nature Reserve west hide; CQNR Ash Pool and Meadow Trail	Dee Est Website. Survey: Dee Estuary website data; Dee Estuary website. Survey: Dee Estuary website data; Survey: DNS data; Survey: Observer data; BirdTrack; Birdtrack. 2 together; In Ash Pool. Survey: DNS data; High water count. Survey: Uniper data; WeBS. Survey: DNS data; Low water count	D0062/008/01 , D1297/025/01 , D2075/001/01 , D1297/027/01 , D1297/040/01 , D1297/047/01 , D1297/049/01	BDir1, Bern2, LBAP-C, LBAP-D, LBAP-F, LBAP-G, LBAP-T, WBA, WCA1.1	NA, PC, UA

Species Name	Grid Reference	Date	Recorder(s)	Abundance	Record/Sample Type	Site Name	Notes	Dataset ID	Lists	V
<i>Alcedo atthis</i> (Kingfisher / Glassy Dorlan)	SJ2572	4 records, between 01/01/2010 and 28/10/2019	Per Colin Wells; Ashley Cohen; H Bridgland; Dr Anne Brenchley	1	Reported to recorder	Flint saltmarsh; SJ2572 Flint Marsh East	Dee Estuary website; Survey: Dee Estuary website data; BirdTrack	D1949/001/01 , D0062/008/01 , D1297/025/01 , D1297/027/01	BDir1, Bern2, LBAP-C, LBAP-D, LBAP-F, LBAP-G, LBAP-T, WBA, WCA1.1	NA, PC
<i>Alcedo atthis</i> (Kingfisher / Glassy Dorlan)	SJ2771 (Approximate)	553 records, between 16/01/2005 and 26/12/2022	Paul David Shenton; Joan Hotchkiss; Clwyd Monitoring; Glenn E Morris; Deeside Naturalists' Society; Alan Nevitt; K Lloyd-Jones; Paul Shenton; A Williams; Fred Wright; Allan Guilfoyle; Cliff Aincham...	1; 2; 4; 1 Female; 1 Male	Reported to recorder	Connah's Quay NR, central; Connah's Quay NR; Connah's Quay NR (Entrance & Hedgerow); Connah's Quay NR (Middle Hide); Connah's Quay NR, Bunded Pools; Connah's Quay Nature Reserve; CQNR Bunded and Garden Co...	Far Hide Bunded Pools. Survey: DNS data; Fishing. Survey: DNS data; Survey: Clwyd Monitoring data; Survey: DNS data; Survey: Observer data; Survey: Birdguides data; Pool By Visitor Center. Survey: DNS data; Pool Frozen. Survey: DNS data; Sitting on post in front of hide. Survey: DNS data; Webs. Survey: DNS data; BirdTrack; Birdtrack. study centre pool; Birdtrack. M, F; Birdtrack. study centre; Birdtrack; Birdtrack. Activity: T; Birdtrack. Male at middle hide then fishing in front of study cen...	D0062/008/01 , D1297/025/01 , D2075/001/01 , D1297/027/01 , D1297/040/01 , D1297/047/01 , D1297/049/01	BDir1, Bern2, LBAP-C, LBAP-D, LBAP-F, LBAP-G, LBAP-T, WBA, WCA1.1	NA, PC, UA
<i>Alcedo atthis</i> (Kingfisher / Glassy Dorlan)	SJ2772	26/09/2010	John Nicklin	1	Reported to recorder	Dee Estuary, White Sands	Survey: Dee Estuary website data	D0062/008/01	BDir1, Bern2, LBAP-C, LBAP-D, LBAP-F, LBAP-G, LBAP-T, WBA, WCA1.1	NA
<i>Alcedo atthis</i> (Kingfisher / Glassy Dorlan)	SJ2473 (Approximate)	2 records, between 01/01/2018 and 13/07/2022	David Winnard; Mr Lee Lappin	1		Flint; Deeside Naturalist. Wales		D1297/025/01 , D1297/049/01	BDir1, Bern2, LBAP-C, LBAP-D, LBAP-F, LBAP-G, LBAP-T, WBA, WCA1.1	PC, UA

Species Name	Grid Reference	Date	Recorder(s)	Abundance	Record/Sample Type	Site Name	Notes	Dataset ID	Lists	V
<i>Alcedo atthis</i> (Kingfisher / Glassy Dorlan)	SJ278713	20 records, between 19/09/2005 and 01/12/2017	Anon; Anon - Dee Estuary Sightings	1	Field record	Connah's Quay;Connah's Quay Reserve;Connah's Quay Reserve;Nature Reserve;Connah's Quay Nature Reserve;Connah's quay reserve;Connah/s Quay Reserve;Connah's Quay Reserve/Oakenholt;Connah's Quay Nature...	At high tide; . Records taken from Deeestuary. co. uk. male & female; Records taken from (www. deeeestuary. co. uk website).; Records taken from (www. dee estuary . co. uk website).; Records taken from (www. dee estuary. co. uk website); Records taken from (www. dee estuary. co. uk website). Over high tide .; Records taken from (www. deeeestuary. co. uk website) .; Records taken from (www. deeeestuary. co. uk website).; Records taken from www. deeeestuary. co. uk; Record taken from www. deees...	D0969/001/05	BDir1, Bern2, LBAP-C, LBAP-D, LBAP-F, LBAP-G, LBAP-T, WBA, WCA1.1	PC, UA
<i>Alcedo atthis</i> (Kingfisher / Glassy Dorlan)	SJ247733	01/01/2010	Anon - Dee Estuary Sightings	1	Field record	Off Flint Castle	. Records taken from Deeestuary . co. uk	D0969/001/05	BDir1, Bern2, LBAP-C, LBAP-D, LBAP-F, LBAP-G, LBAP-T, WBA, WCA1.1	UA
<i>Alcedo atthis</i> (Kingfisher / Glassy Dorlan)	SJ265719	19/01/2015	Martyn Harris	1	Field record	Outlet stream, East of West Hide, Connah's Quay Nature Reserve	Flew South east along the stream.	D0969/001/05	BDir1, Bern2, LBAP-C, LBAP-D, LBAP-F, LBAP-G, LBAP-T, WBA, WCA1.1	UA
<i>Alcedo atthis</i> (Kingfisher / Glassy Dorlan)	SJ257697 (Selected from Interactive Map)	01/11/2020	Felicity Hodgkinson	1 Adult Male		Leadbrook Wood		D1117/001/01	BDir1, Bern2, LBAP-C, LBAP-D, LBAP-F, LBAP-G, LBAP-T, WBA, WCA1.1	UA
<i>Alcedo atthis</i> (Kingfisher / Glassy Dorlan)	SJ275714	16/12/2013	Martyn Harris	1	Field record	Dee Hide Scrape, Connah's Quay Nature Reserve	heading towards Middle Hide Scrape. "	D0969/001/05	BDir1, Bern2, LBAP-C, LBAP-D, LBAP-F, LBAP-G, LBAP-T, WBA, WCA1.1	UA

Species Name	Grid Reference	Date	Recorder(s)	Abundance	Record/Sample Type	Site Name	Notes	Dataset ID	Lists	V
<i>Alcedo atthis</i> (Kingfisher / Glas y Dorlan)	SJ277714	2 records, between 03/10/2016 and 16/10/2017	Martyn Harris	1	Field record	Middle Hide Scrape, Connah's Quay Nature Reserve	Flew East low over the water in th direction of the East hide Scrape.; Flew towards Dee Hide Scrape - quite close to the hide.	D0969/001/05	BDir1, Bern2, LBAP-C, LBAP-D, LBAP-F, LBAP-G, LBAP-T, WBA, WCA1.1	UA
<i>Alcedo atthis</i> (Kingfisher / Glas y Dorlan)	SJ276714	30/09/2019	Martyn Harris	1	Field record	Middle Hide Scrape, Connah's Quay Nature Reserve	High tide had flooded the whole scrape. Perched on a post just a few feet from the hide.	D0969/001/05	BDir1, Bern2, LBAP-C, LBAP-D, LBAP-F, LBAP-G, LBAP-T, WBA, WCA1.1	UA
<i>Amphipyra</i> <i>tragopoginis</i> (Mouse Moth / Ôl- Adain Lyglwyd)	SJ275715	September 1984	Anon			Connah's Quay		D0217/001/04	BAP, LBAP-G, S7	NA
<i>Anser albifrons</i> (White-fronted Goose / Gwydd Dalcen-Wen)	SJ2672 (Approximate)	7 records, between 06/01/2005 and 23/12/2021	Richard Hurst; Peter Haslem; Mr Pete Haslem; Glenn E Morris	2; 1	Reported to recorder	RSPB Oakenholt Marsh; CQNR Oakenholt Marsh and Flint Sands	Birdtrack. Greenland; Birdtrack. Photo ID; BirdTrack	D1949/001/01 , D1297/025/01 , D1297/047/01 , D1297/040/01	BAP, BDir1, BDir2.2, Bonn2, GBNNSIP, RL- CR, S7, UKBR, WBR	NA, PC
<i>Anser albifrons</i> (White-fronted Goose / Gwydd Dalcen-Wen)	SJ2771	08/01/2005	Clwyd Monitoring	2	Reported to recorder	Connah's Quay NR, central	Survey: Clwyd Monitoring data	D0062/008/01	BAP, BDir1, BDir2.2, Bonn2, GBNNSIP, RL- CR, S7, UKBR, WBR	NA
<i>Anser albifrons</i> (White-fronted Goose / Gwydd Dalcen-Wen)	SJ2671	2 records, between 02/02/2016 and 04/02/2016	Peter Haslem	1		Connah's Quay NR, W	Birdtrack. Decca, NOT Wales; Birdtrack. Greenland - in Wales	D1297/025/01	BAP, BDir1, BDir2.2, Bonn2, GBNNSIP, RL- CR, S7, UKBR, WBR	PC
<i>Anser albifrons</i> (White-fronted Goose / Gwydd Dalcen-Wen)	SJ2772	3 records, between 01/02/2016 and 28/02/2017	Peter Haslem	1		Dee Estuary, White Sands	Birdtrack. Greenland - in Wales; Birdtrack. probably Wales; BirdTrack	D1297/025/01	BAP, BDir1, BDir2.2, Bonn2, GBNNSIP, RL- CR, S7, UKBR, WBR	PC

Species Name	Grid Reference	Date	Recorder(s)	Abundance	Record/Sample Type	Site Name	Notes	Dataset ID	Lists	V
<i>Anser albifrons albifrons</i> (European White-fronted Goose)	SJ2672	2 records, between 30/10/2017 and 31/10/2017	Anon - Dee Estuary Sightings; David Winnard	1	Field record	Oakenholt Marsh RSPB;RSPB Oakenholt Marsh	European Race; BirdTrack	D0969/001/05 , D1297/025/01	BAP, BDir2.2, Bonn2, GBNNSIP, UKBR, WBR	PC
<i>Anser albifrons flavirostris</i> (Greenland White-fronted Goose)	SJ2671	05/03/2015	Anon (BirdGuides)	1	Reported to recorder	Connah's Quay NR, W	Dee Estuary website in R Dee channel. Survey: Dee Estuary website data	D0062/008/01	BAP, BDir1, BDir2.2, Bonn2, GBNNSIP, RL-CR, S7, UKBR, WBR	NA
<i>Anser albifrons flavirostris</i> (Greenland White-fronted Goose)	SJ2771	05/03/2015	Anon	1		Connah's Quay NR, central	Birdtrack.	D1297/025/01	BAP, BDir1, BDir2.2, Bonn2, GBNNSIP, RL-CR, S7, UKBR, WBR	PC
<i>Anthus trivialis</i> (Tree Pipit / Corhedydd y Coed)	SJ2671	30/04/2019	Mr David Winnard	1		Connah's Quay NR (Meadow Trail)	Flying over calling	D1297/027/01	BAP, Bern2, LBAP-C, LBAP-D, LBAP-F, LBAP-G, S7, UKBR, WBA	PC
<i>Arctia caja</i> (Garden Tiger / Teigr yr Ardd)	SJ278713 (Supplied by Original Recorder (Checked))	2 records, before 01/10/1998 and up to 31/12/1998	Geoff Neal, J. C. Jones; Geoff Neal			SSSI: Dee Estuary/Aber Afon Dyfrdwy;Connah's Quay Nature Reserve; Connah's Quay Nature Reserve	Unpublished compilation of moth records (Oct 1998). Connah's Quay Nature Reserve	D0026/042/01 , D0217/001/04	BAP, LBAP-G, S7	PC, NA
<i>Armeria maritima</i> (Thrift / Clustog Fair)	SJ2473	16/04/2022	Jonathan D Shanklin			Flint		D1587/044/01	BAP, LBAP-A, LI-50[LS], LI-VP-50[LS]	UA
<i>Arvicola amphibius</i> (Water Vole / Llygoden Bengron y Dwr)	SJ239719 (Selected from Interactive Map)	April 2017	Joe EVANS	10		Swinchiard Brook,Halkyn Road, Flint. Flintshire.	Regularly see water voles whilst fishing the river. I have grown up with them having haunted this little river for 50 years. Entered vague date but many sightings this year(since March)	D1117/001/01	BAP, LBAP-A, LBAP-C, LBAP-D, LBAP-E, LBAP-F, LBAP-G, LBAP-T, RL-EN, S7, WCA5, WRL-TM[EN]	PC

Species Name	Grid Reference	Date	Recorder(s)	Abundance	Record/Sample Type	Site Name	Notes	Dataset ID	Lists	V
<i>Asplenium trichomanes</i> (Maidenhair Spleenwort / Duegredynen Gwallt y Forwyn)	SJ247733 (Selected from Interactive Map)	01/08/2014	Emily Meilleur			Flint Castle		D1274/001/01	S7	KC
<i>Aythya marila</i> (Scaup / Hwyaden Benddu)	SJ2672	6 records, between 30/03/2008 and 07/11/2017	Mark Murphy; Stuart Lawrie; Neil Hughes; Peter Haslem; Per Glenn Morris DNS	1; 1 Female; 1 Male; 3; 2	Reported to recorder	RSPB Oakenholt Marsh	Dee Estuary Website. Survey: Dee Estuary website data; Survey: Dee Estuary website data; Survey: Observer data; Birdtrack. F; Birdtrack. river; BirdTrack	D0062/008/01 , D1297/025/01	BAP, BDir2.2, Bonn2, LBAP-C, LBAP-G, RL-EN, UKBR, WBA, WCA1.1	NA, PC
<i>Aythya marila</i> (Scaup / Hwyaden Benddu)	SJ2671	13 records, between 10/03/2008 and 24/02/2017	Clwyd Monitoring; Stan Skelton; Glenn E Morris; Bob Hayes; Chris Leighton; Per Dee Estuary Website; Steve Skelton; Neil Hughes; Andrew Wallbank	1; 1 Female; 1 Male; 2 Male; 3; 2	Reported to recorder	Connah's Quay NR, W	Survey: Clwyd Monitoring data; In Ash Pool. Survey: DNS data; Survey: DNS data; Channel To First Sluece. Survey: DNS data; Dee Est Website in R Dee channel. Survey: Dee Estuary website data; BirdTrack; Birdtrack. F (disputed ID - tufted with white); Birdtrack. F (disputed ID - tufted?)	D0062/008/01 , D1297/025/01	BAP, BDir2.2, Bonn2, LBAP-C, LBAP-G, RL-EN, UKBR, WBA, WCA1.1	NA, PC
<i>Aythya marila</i> (Scaup / Hwyaden Benddu)	SJ2771	4 records, between 10/03/2008 and 02/10/2016	Sam Deane; Anon; Anon (BirdGuides)	1; 3; 1 Male	Reported to recorder	Connah's Quay NR, central	Survey: DNS data; Birdtrack.; Survey: Birdguides data	D0062/008/01 , D1297/025/01	BAP, BDir2.2, Bonn2, LBAP-C, LBAP-G, RL-EN, UKBR, WBA, WCA1.1	NA, PC
<i>Aythya marila</i> (Scaup / Hwyaden Benddu)	SJ278713	2 records, both on 21/02/2016	Anon - Dee Estuary Sightings	3	Field record	Nature Reserve; Connah's Quay Community	Records taken from (www.deeestuary.co.uk website) . On the river channel .; On the river channel	D0969/001/05	BAP, BDir2.2, Bonn2, LBAP-C, LBAP-G, RL-EN, UKBR, WBA, WCA1.1	UA

Species Name	Grid Reference	Date	Recorder(s)	Abundance	Record/Sample Type	Site Name	Notes	Dataset ID	Lists	V
<i>Boloria selene</i> (Small Pearl-bordered Fritillary / Britheg Berlog Fach)	SJ276715 (Estimated (Centroid of Site))	1983	Various	1 Adult		Connahs Quay Power Stn Res	Via L Rawsthorne. Breeding: No. Mature: Yes. Record type: Daytime observation	D0127/001/02	BAP, LBAP-C, LBAP-D, LBAP-E, LBAP-F, LBAP-G, RL-NT, S7	NA
<i>Boloria selene</i> (Small Pearl-bordered Fritillary / Britheg Berlog Fach)	SJ27	1983	Deeside Naturalists Society			-Withheld-	-Withheld-	D1161/001/01	BAP, LBAP-C, LBAP-D, LBAP-E, LBAP-F, LBAP-G, RL-NT, S7	NA
<i>Botaurus stellaris</i> (Bittem / Aderyn y Bwn)	SJ27	28/12/2013	Anon	1		-Withheld-	-Withheld-	D1297/025/01	BAP, BDir1, Bern2, LBAP-A, LBAP-C, LBAP-G, RL-NT, RL-VU, S7, UKBA, WBA, WCA1.1	PC
<i>Branta bernicla</i> (Brent Goose / Gwydd Ddu)	SJ2671 (Approximate)	12 records, between 29/01/2016 and 04/02/2020	Paul David Shenton; Martin G Williams; Peter Haslem; Per Glenn Morris DNS; Mr Pete Haslem	1; 12; 2; 7	Reported to recorder	Connah's Quay NR, W;CQNR Ash Pool and Meadow Trail	Dee Est Website. Survey: Dee Estuary website data; In flight on far side of revetment. Survey: Observer data; BirdTrack; pbellied	D0062/008/01 , D1297/025/01 , D1297/027/01 , D1297/040/01	BAP, BDir2.2, Bonn2, GBNNSIP, LBAP-C, LBAP-G, S7, UKBA, WBA	NA, PC, UA
<i>Branta bernicla</i> (Brent Goose / Gwydd Ddu)	SJ2672 (Approximate)	20 records, between 05/04/2004 and 04/01/2022	Alan Nevitt; K Lloyd-Jones; John Harrison; Paul David Shenton; Kevin J Smith; Andrew Wallbank; Peter Haslem; Geoffrey Robinson; Glenn E Morris; Mr Pete Haslem	1; 15; 17; 2; 3; 5; 22; 6	Reported to recorder	RSPB Oakenholt Marsh;CQNR Oakenholt Marsh and Flint Sands	Survey: Observer data; Survey: DNS data; Dark bellied brents. Survey: Observer data; Birdtrack. light-bellied; BirdTrack	D0062/008/01 , D1949/001/01 , D1297/025/01 , D1297/027/01 , D1297/040/01 , D1297/049/01	BAP, BDir2.2, Bonn2, GBNNSIP, LBAP-C, LBAP-G, S7, UKBA, WBA	NA, PC, UA
<i>Branta bernicla</i> (Brent Goose / Gwydd Ddu)	SJ2573	20/01/2007	Neil Hughes	2	Reported to recorder	Flint, estuary	Survey: Observer data	D0062/008/01	BAP, BDir2.2, Bonn2, GBNNSIP, LBAP-C, LBAP-G, S7, UKBA, WBA	NA
<i>Branta bernicla</i> (Brent Goose / Gwydd Ddu)	SJ2771	2 records, between 24/05/2009 and 29/01/2016	Anon; T Lloyd	1	Reported to recorder	Connah's Quay NR, central	Birdtrack.; Survey: DNS data	D1297/025/01 , D0062/008/01	BAP, BDir2.2, Bonn2, GBNNSIP, LBAP-C, LBAP-G, S7, UKBA, WBA	PC, NA

Species Name	Grid Reference	Date	Recorder(s)	Abundance	Record/Sample Type	Site Name	Notes	Dataset ID	Lists	V
<i>Branta bernicla</i> (Brent Goose / Gwydd Ddu)	SJ265721 (Selected from Interactive Map)	09/02/2018	Elaine Thomas	2 Full-Grown		Oakenholt Marsh, Flint		D1117/001/01	BAP, BDir2.2, Bonn2, GBNNSIP, LBAP-C, LBAP-G, S7, UKBA, WBA	PC
<i>Branta bernicla</i> (Brent Goose / Gwydd Ddu)	SJ2772	3 records, between 29/12/2015 and 12/04/2017	Peter Haslem	3; 4; 1		Dee Estuary, White Sands	Birdtrack. in Wales; BirdTrack	D1297/025/01	BAP, BDir2.2, Bonn2, GBNNSIP, LBAP-C, LBAP-G, S7, UKBA, WBA	PC
<i>Branta bernicla</i> (Brent Goose / Gwydd Ddu)	SJ278713	3 records, between 02/02/2016 and 22/10/2017	Anon - Dee Estuary Sightings	1; 2	Field record	Nature Reserve; Wales Coast Path, Connah's Quay, Deeside.; Connah's Quay Nature Reserve, Flint., Deeside.	Records taken from (www.deeestuary.co.uk website) .	D0969/001/05	BAP, BDir2.2, Bonn2, GBNNSIP, LBAP-C, LBAP-G, S7, UKBA, WBA	UA
<i>Branta bernicla bernicla</i> (Dark-bellied Brent Goose)	SJ2672	7 records, between 01/01/2007 and 24/12/2013	Geoffrey Robinson; Andrew Wallbank; Peter Haslem; Steve Skelton	6; 5; 2; 3; 1	Reported to recorder	RSPB Oakenholt Marsh	RSPB; Low Tide Count; Survey: Dee Estuary website data; Birdtrack. dark-bellied	D1949/001/01 , D0062/008/01 , D1297/025/01	BAP, BDir2.2, Bonn2, GBNNSIP, S7, UKBA, WBA	NA, PC
<i>Branta bernicla bernicla</i> (Dark-bellied Brent Goose)	SJ2671	2 records, between 07/01/2007 and 28/03/2018	Anon (BirdGuides); Peter Haslem	2	Reported to recorder	Connah's Quay NR, W	Survey: Birdguides data	D0062/008/01 , D1297/025/01	BAP, BDir2.2, Bonn2, GBNNSIP, S7, UKBA, WBA	NA, PC
<i>Branta bernicla bernicla</i> (Dark-bellied Brent Goose)	SJ2771	31/12/2006	Anon Per Birdguides	3	Reported to recorder	Connah's Quay NR, central	Survey: Birdguides data	D0062/008/01	BAP, BDir2.2, Bonn2, GBNNSIP, S7, UKBA, WBA	NA
<i>Branta bernicla bernicla</i> (Dark-bellied Brent Goose)	SJ2573	20/01/2019	Mr David Winnard	2		Flint Saltmarsh (Webs)	Flew up then around and back down towards West Hide - could clearly see dark-bellied in flight.	D1297/027/01	BAP, BDir2.2, Bonn2, GBNNSIP, S7, UKBA, WBA	PC
<i>Bufo bufo</i> (Common Toad / Llyffant Dafadennog)	SJ2453070466 (GPS Reading)	02/05/2014	Mick Brummage	2 Adult		Flint Mountain	Under sheet of corrugated steel	D1480/001/01	BAP, Bern3, LBAP-A, LBAP-C, LBAP-D, LBAP-F, LBAP-G, LBAP-T, S7, WCA5	PC

Species Name	Grid Reference	Date	Recorder(s)	Abundance	Record/Sample Type	Site Name	Notes	Dataset ID	Lists	V
<i>Bufo bufo</i> (Common Toad / Llyffant Dafadenog)	SJ246712 (Estimated (Centroid of Site))	04/06/1985	Amanda Gall and David Harpley		Live Sighting	Llwyn-own		D1239/011/01	BAP, Bern3, LBAP-A, LBAP-C, LBAP-D, LBAP-F, LBAP-G, LBAP-T, S7, WCA5	PC
<i>Calcarius lapponicus</i> (Lapland Bunting / Bras y Gogledd)	SJ2672	2 records, between 09/02/2012 and 10/02/2012	Geoffrey Robinson; David M Hytch	2	Reported to recorder	RSPB Oakenholt Marsh	BirdTrack	D1949/001/01 , D1297/025/01	Bern2, RL-VU, UKBA, WBA, WCA1.1	NA, PC
<i>Calcarius lapponicus</i> (Lapland Bunting / Bras y Gogledd)	SJ2771	3 records, between 09/02/2012 and 11/02/2012	Anon	2; 3		Connah's Quay NR, central	Birdtrack.	D1297/025/01	Bern2, RL-VU, UKBA, WBA, WCA1.1	PC
<i>Calcarius lapponicus</i> (Lapland Bunting / Bras y Gogledd)	SJ2671	11/02/2012	Glenn E Morris	1		Connah's Quay NR, W	Birdtrack. Although seen by several observers over a period of 3 days, inc RSPB, all photos taken appear to be either Reed Bunting or Skylark. see thread at www.northwalesbi rding.co.uk	D1297/025/01	Bern2, RL-VU, UKBA, WBA, WCA1.1	PC
<i>Calcarius lapponicus</i> (Lapland Bunting / Bras y Gogledd)	SJ278713	3 records, between 09/02/2012 and 11/02/2012	Anon - Dee Estuary Sightings	2; 1 Female	Field record	Connah,s Quay Reserve;Connah; s Quay Reserve	Records taken from (www. deestuary. co. uk website) . Seen from west hide also seen on 8th .; Records taken from (www. deestuary. co. uk website) . Seen from West Hide .	D0969/001/05	Bern2, RL-VU, UKBA, WBA, WCA1.1	PC
<i>Calidris maritima</i> (Purple Sandpiper / Pibydd Du)	SJ2672	16/09/2007	Clwyd Monitoring	1	Reported to recorder	RSPB Oakenholt Marsh	Survey: Clwyd Monitoring data	D0062/008/01	Bern2, Bonn2, LBAP-C, RL-CR, RL-EN, UKBR, WCA1.1	NA

Species Name	Grid Reference	Date	Recorder(s)	Abundance	Record/Sample Type	Site Name	Notes	Dataset ID	Lists	V
<i>Calidris pugnax</i> (Ruff / Pibydd Torchog)	SJ2672 (Approximate)	26 records, between 06/01/2004 and 11/09/2022	Geoffrey Robinson; Per Colin Wells; Paul David Shenton; Anon (BirdGuides); John Harrison; Andrew Wallbank; Chris Leighton; Kevin J Smith; Glenn E Morris; David Winnard; Anon - Dee Estuary Sightings...	1; 2; 1 Juvenile; 4; 3	Reported to recorder; Field record	RSPB Oakenholt Marsh;Oakenholt Marsh;CQNR Oakenholt Marsh and Flint Sands;CQNR: Oakenholt Marsh	RSPB; Survey: DNS data; Survey: Birdguides data; Mid Hide Bunded Pools. Survey: DNS data; Survey: Observer data; WeBS. Survey: DNS data; BirdTrack; Records taken from(www. deestuay.co. uk. website).	D1949/001/01 , D0062/008/01 , D1297/025/01 , D0969/001/05 , D1297/040/01 , D1297/047/01 , D1297/049/01	BDir1, BDir2.2, Bonn2, LBAP-C, RL-CR, RL-EN, UKBR, WBA, WCA1.1	NA, PC, UA
<i>Calidris pugnax</i> (Ruff / Pibydd Torchog)	SJ265718 (Estimated (Centroid of Site))	~ September 2000	Anon			SSSI: Dee Estuary/Aber Afon Dyfrdwy; Deeside Naturalists' Reserve		D0026/042/01	BDir1, BDir2.2, Bonn2, LBAP-C, RL-CR, RL-EN, UKBR, WBA, WCA1.1	NA
<i>Calidris pugnax</i> (Ruff / Pibydd Torchog)	SJ2771 (Approximate)	59 records, between 06/02/2008 and 25/09/2022	Clwyd Monitoring; Paul Shenton; Joan Bulmer; Deeside Naturalists' Society; Paul Brewster; Paul Walters; TG Parry; Glenn E Morris; Anon; Julie Rogers Per Uniper; Sam Deane; David Smith; Neil Hughes;...	1; 2; 1 Female; 4; 3	Reported to recorder	Connah's Quay NR, central;Connah's Quay NR (Middle Hide);CQNR Bunded and Garden Compound;CQNR B;Connahs Quay Nature Reserve;Connahs Quay Nature Reserve - DNS, Clwyd	Survey: Clwyd Monitoring data; Survey: DNS data; Birdtrack;; BirdTrack; High water count. Survey: Uniper data; First Hide Bunded Pools. Survey: DNS data; Birdtrack. M, F; WeBS. Survey: DNS data	D0062/008/01 , D1297/025/01 , D2075/001/01 , D1297/027/01 , D1297/040/01 , D1297/047/01 , D1297/049/01	BDir1, BDir2.2, Bonn2, LBAP-C, RL-CR, RL-EN, UKBR, WBA, WCA1.1	NA, PC, UA
<i>Calidris pugnax</i> (Ruff / Pibydd Torchog)	SJ2671 (Approximate)	10 records, between 07/01/2004 and 31/08/2022	Paul Day; Anon (BirdGuides); Paul David Shenton; Louise Jones; R Riley; Mr Pete Haslem; Peter Haslem	1; 2; 3	Reported to recorder	Connah's Quay NR, W;CQNR Ash Pool and Meadow Trail	Survey: DNS data; Survey: Birdguides data; Dee Estuary website. Survey: Dee Estuary website data; Survey: Observer data; BirdTrack	D0062/008/01 , D1297/025/01 , D1297/027/01 , D1297/049/01	BDir1, BDir2.2, Bonn2, LBAP-C, RL-CR, RL-EN, UKBR, WBA, WCA1.1	NA, PC, UA
<i>Calidris pugnax</i> (Ruff / Pibydd Torchog)	SJ276715 (Selected from Interactive Map)	17/10/2017	Elaine Thomas	4 Full-Grown		Connah's Quay reserve		D1117/001/01	BDir1, BDir2.2, Bonn2, LBAP-C, RL-CR, RL-EN, UKBR, WBA, WCA1.1	PC

Species Name	Grid Reference	Date	Recorder(s)	Abundance	Record/Sample Type	Site Name	Notes	Dataset ID	Lists	V
<i>Calidris pugnax</i> (Ruff / Pibydd Torchog)	SJ278713	3 records, between 12/09/2010 and 21/02/2015	Anon - Dee Estuary Sightings	1; 1 Juvenile; 2	Field record	Connah's Quay Reserve;Connah's Quay Reserve, Dee Estuary;Connah's Quay Nature reserve	Records taken from (www. deeestuary. co. uk website).; Records taken from Dee Estuary. co. uk; Records taken from (www. dee estuary . co. uk website) .	D0969/001/05	BDir1, BDir2.2, Bonn2, LBAP-C, RL-CR, RL-EN, UKBR, WBA, WCA1.1	UA
<i>Calidris pugnax</i> (Ruff / Pibydd Torchog)	SJ2473 (Approximate)	2 records, between 21/04/2022 and 13/07/2022	Mr Lee Lappin	3		Deeside Naturalist. Wales		D1297/049/01	BDir1, BDir2.2, Bonn2, LBAP-C, RL-CR, RL-EN, UKBR, WBA, WCA1.1	UA
<i>Calidris pugnax</i> (Ruff / Pibydd Torchog)	SJ2572	2 records, between 31/07/2014 and 19/08/2014	Tony G Jackson	1; 5		Flint saltmarsh	BirdTrack	D1297/025/01	BDir1, BDir2.2, Bonn2, LBAP-C, RL-CR, RL-EN, UKBR, WBA, WCA1.1	PC
<i>Calidris pugnax</i> (Ruff / Pibydd Torchog)	SJ2573	20/03/2016	Graham M Waterman			Flint, estuary	BirdTrack	D1297/025/01	BDir1, BDir2.2, Bonn2, LBAP-C, RL-CR, RL-EN, UKBR, WBA, WCA1.1	PC
<i>Cerastium fontanum</i> (Common Mouse- ear / Clust-y- Llygoden Gulldail)	SJ260703 (Estimated (Centroid of Site))	08/06/1999	Emily Meilleur			Leadbrook Wood	R (DAFOR). Broad habitat type: Grassland and Marsh	D0227/002/01	BAP	PC
<i>Cerastium fontanum</i> (Common Mouse- ear / Clust-y- Llygoden Gulldail)	SJ246711 (Estimated (Centroid of Site))	14/05/1999	Joel Miller			Llwyn-onn	O (DAFOR). Broad habitat type: Grassland and Marsh	D0227/002/01	BAP	PC

Species Name	Grid Reference	Date	Recorder(s)	Abundance	Record/Sample Type	Site Name	Notes	Dataset ID	Lists	V
<i>Cerastium fontanum</i> (Common Mouse-ear / Clust-y-Llygoden Gulddail)	SJ246712 (Estimated (Centroid of Site))	8 records, between 1984 and 04/06/1985	Amanda Gall and David Harpley; Dunning, Miss A.	Frequent/Occasional		Llwyn-own; Llwyn Onn (Compartment 3); Llwyn Onn (Compartment 4); Llwyn Onn (Compartment 7); Llwyn Onn (Compartment 9)	Habitat: Dense Scrub; Habitat: Unimproved Grassland (neutral); Habitat: Tall Fen; Habitat: Bare ground; Phase One Habitat Code: A21; Phase One Habitat Code: B21; Phase One Habitat Code: F12; Phase One Habitat Code: J4	D1239/011/01 , D0158/003/01	BAP	PC
<i>Cerastium fontanum</i> (Common Mouse-ear / Clust-y-Llygoden Gulddail)	SJ240708 (Estimated (From Recorder's Map))	09/10/1997	Anon	3 DOMIN (Estimate)	Field record	Flint Mountain		D0820/001/02	BAP	NA
<i>Cerastium fontanum</i> (Common Mouse-ear / Clust-y-Llygoden Gulddail)	SJ241708 (Estimated (From Recorder's Map))	09/10/1997	Anon	2 DOMIN (Estimate)	Field record	Flint Mountain		D0820/001/02	BAP	NA
<i>Cerastium fontanum</i> (Common Mouse-ear / Clust-y-Llygoden Gulddail)	SJ240707 (Estimated (From Recorder's Map))	09/10/1997	Anon	2 DOMIN (Estimate)	Field record	Flint Mountain		D0820/001/02	BAP	NA

Species Name	Grid Reference	Date	Recorder(s)	Abundance	Record/Sample Type	Site Name	Notes	Dataset ID	Lists	V
<i>Cerastium fontanum</i> (Common Mouse-ear / Clust-y-Llygoden Gulddail)	SJ2671	13/11/2015	M.O.Stead			Oakenholt		D1704/002/01	BAP	PC
<i>Cerastium fontanum</i> (Common Mouse-ear / Clust-y-Llygoden Gulddail)	SJ2371	13/11/2012	Jonathan Shanklin			Maes-gwyn-mawr		D1587/013/01	BAP	PC
<i>Cerastium fontanum</i> (Common Mouse-ear / Clust-y-Llygoden Gulddail)	SJ2472	09/04/2015	Jonathan Shanklin			Flint		D1587/019/01	BAP	PC
<i>Cerastium fontanum</i> (Common Mouse-ear / Clust-y-Llygoden Gulddail)	SJ2571	05/06/2015	Jonathan Shanklin			Flint C		D1587/019/01	BAP	PC
<i>Cerastium fontanum</i> (Common Mouse-ear / Clust-y-Llygoden Gulddail)	SJ2770	05/06/2015	Jonathan Shanklin			Kelsterton		D1587/019/01	BAP	PC

Species Name	Grid Reference	Date	Recorder(s)	Abundance	Record/Sample Type	Site Name	Notes	Dataset ID	Lists	V
<i>Cerastium fontanum</i> (Common Mouse-ear / Clust-y-Llygoden Gulddail)	SJ2772	01/10/2017	Jonathan D Shanklin			Dee breakwater		D1587/020/01	BAP	PC
<i>Cerastium fontanum</i> (Common Mouse-ear / Clust-y-Llygoden Gulddail)	SJ265716 (Selected from Interactive Map)	24/03/2019	David Winnard	P Flowering		Connah's Quay Nature Reserve		D1117/001/01	BAP	PC
<i>Cerastium fontanum</i> (Common Mouse-ear / Clust-y-Llygoden Gulddail)	SJ2572	13/05/2019	Gail Quarty-Bishop			Flint saltmarsh		D1274/010/01	BAP	NA
<i>Cettia cetti</i> (Cetti's Warbler / Telor Cetti)	SJ27 (Approximate)	37 records, between 24/09/2020 and 11/12/2022	Mr Pete Haslem	1; 2		-Withheld-	-Withheld-	D1297/049/01 , D1297/047/01 , D1297/040/01	LBAP-A, WCA1.1	UA, PC
<i>Charadrius dubius</i> (Little Ringed Plover / Cwtiad Torchog Bach)	SJ27 (Approximate)	20 records, between 15/04/2006 and 21/07/2021	Geoffrey Robinson; Colin Wells; Kevin J Smith; Geoff Parry; Celia Gannon; Chris Leighton; Joan Hotchkiss; Walter Griffiths; Peter Haslem; Mr Glenn Morris; Neil Hughes	2; 3; 1; 3 Juvenile; 1 Juvenile	Reported to recorder	-Withheld-	-Withheld-	D1949/001/01 , D0062/008/01 , D1297/025/01 , D1297/047/01	Bern2, Bonn2, LBAP-C, WCA1.1	NA, PC

Species Name	Grid Reference	Date	Recorder(s)	Abundance	Record/Sample Type	Site Name	Notes	Dataset ID	Lists	V
<i>Charadrius dubius</i> (Little Ringed Plover / Cwtiad Torchog Bach)	SJ27 (Approximate)	140 records, between 21/04/2013 and 25/07/2021	Richard Beckett; Julie Rogers Per Uniper; Glenn E Morris; Joan Hotchkiss; Julie Rogers; Keith Lloyd-Jones; Neil Hughes; Per Glenn Morris DNS; Peter Haslem; David Winnard; Paul David Shenton; Steve ...	1; 2; 3; 5; 4	Reported to recorder	-Withheld-	-Withheld-	D0062/008/01 , D2075/001/01 , D1297/025/01 , D1297/027/01 , D1297/047/01	Bern2, Bonn2, LBAP-C, WCA1.1	NA, PC
<i>Charadrius dubius</i> (Little Ringed Plover / Cwtiad Torchog Bach)	SJ27	63 records, between 07/05/2007 and 03/05/2019	Clwyd Monitoring; Julie Rogers; K Lloyd-Jones; Sue Masterman; Adrian Williams; Chris Leighton; Bob Hayes; Keith Jones; Joan Hotchkiss; Norman Hallas; Ian M Spence; Anon; M Ratcliffe; E Nixon; Andre...	1; 5; 2; 1 Female; 1 Male; 3 Juvenile; 3 Nestling; 4; 3	Reported to recorder	-Withheld-	-Withheld-	D0062/008/01 , D1297/025/01 , D2012/002/01 , D2012/003/01 , D2075/001/01 , D1297/027/01	Bern2, Bonn2, LBAP-C, WCA1.1	NA, PC
<i>Charadrius dubius</i> (Little Ringed Plover / Cwtiad Torchog Bach)	SJ27	18/04/2010	Paul Shenton	2	Reported to recorder	-Withheld-	-Withheld-	D1949/001/01	Bern2, Bonn2, LBAP-C, WCA1.1	NA
<i>Charadrius dubius</i> (Little Ringed Plover / Cwtiad Torchog Bach)	SJ27	4 records, between 28/03/2011 and 30/04/2017	Anon - Dee Estuary Voluntary; Anon - Dee Estuary Sightings	1; 2	Field record	-Withheld-	-Withheld-	D0969/001/05	Bern2, Bonn2, LBAP-C, WCA1.1	PC

Species Name	Grid Reference	Date	Recorder(s)	Abundance	Record/Sample Type	Site Name	Notes	Dataset ID	Lists	V
<i>Charadrius hiaticula</i> (Ringed Plover / Cwtiad Torchog)	SJ2672 (Approximate)	192 records, between 18/04/2004 and 13/11/2022	Geoffrey Robinson; Per Colin Wells; Richard Hurst; Chris Leighton; Bob Hayes; Kevin J Smith; Neil Hughes; Joan Hotchkiss; Paul Shenton; Scarlet Shone; Glenn E Morris; Andrew Wallbank; Alan Nevitt; ...	1; 3; 40; 2; 7; 6; 5; 26; 100; 20; 60; 4; 15; 45; 48; 12; 33; 90; 200; 50; 96; 63; 30; 16; 8; 18; 24; 13; 14; 9; 10+; 25; 10; 35; 12+; 62	Reported to recorder	RSPB Oakenholt Marsh;DEE ESTUARY COMPARTMENT C11 - OM saltmarsh;Connah's Quay NR (West Hide);CQNRW;CQNR Oakenholt Marsh and Flint Sands;Connah's Quay NR/oakenholt marsh;Connah's Quay NR, Oakenholt ...	RSPB; From West Hide. Survey: DNS data; From West Hide High Tide. Survey: DNS data; Across From West hide. Survey: DNS data; By West Hide. Survey: DNS data; Survey: Observer data; In front of tower hide. Survey: Observer data; Survey: DNS data; Survey: Dee Estuary website data; Across From West Hide. Survey: DNS data; Mid Hide Bunded Pools. Survey: DNS data; Survey: Clwyd Monitoring data; From West Hide Low Tide. Survey: DNS data; Webs. Survey: DNS data; WeBS. Survey: DNS data; BirdTrack; Hig...	D1949/001/01 , D0062/008/01 , D1297/025/01 , D1949/002/01 , D1297/027/01 , D1297/040/01 , D1297/047/01 , D1297/049/01	Bern2, Bonn2, LBAP-C, LBAP-G, RL-NT, RL-VU, S7, UKBR, WBA	NA, PC, UA
<i>Charadrius hiaticula</i> (Ringed Plover / Cwtiad Torchog)	SJ2772	3 records, between 16/05/2010 and 27/05/2013	Geoffrey Robinson; Paul Shenton; Paul David Shenton	9; 1; 7	Reported to recorder	Dee Estuary, White Sands	RSPB; BirdTrack	D1949/001/01 , D1297/025/01	Bern2, Bonn2, LBAP-C, LBAP-G, RL-NT, RL-VU, S7, UKBR, WBA	NA, PC
<i>Charadrius hiaticula</i> (Ringed Plover / Cwtiad Torchog)	SJ2771 (Approximate)	43 records, between 13/02/2005 and 25/09/2022	Glenn E Morris; Clwyd Monitoring; K Lloyd-Jones; Sam Deane; Alan Nevitt; Julian Powell; David Goodwin; Anthony Britner; Steve Collins; Chris Leighton; Bob Hayes; Andrew Wallbank; David Winnard; Peter	1; 2; 3; 10+; 5+; 6; 12; 10; 8; 5; 20; 9	Reported to recorder	Connah's Quay NR, central;Cqnr (sj 2771);CQNR Bunded and Garden Compound;Connahs Quay NR;Connahs Quay Nature Reserve - DNS, Clwyd;UK-CQNR;CQNR (SJ 2771)	Survey: DNS data; Survey: Clwyd Monitoring data; Survey: Observer data; Birdtrack; Mid Hide Bunded Pools. Survey: DNS data; BirdTrack	D0062/008/01 , D1297/025/01 , D1297/027/01 , D1297/040/01 , D1297/047/01 , D1297/049/01 , D0346/001/01	Bern2, Bonn2, LBAP-C, LBAP-G, RL-NT, RL-VU, S7, UKBR, WBA	NA, PC, UA

Species Name	Grid Reference	Date	Recorder(s)	Abundance	Record/Sample Type	Site Name	Notes	Dataset ID	Lists	V
<i>Charadrius hiaticula</i> (Ringed Plover / Cwtiad Torchog)	SJ2671 (Approximate)	60 records, between 12/04/2004 and 01/09/2021	Deeside Naturalists' Society; Glenn E Morris; Peter Haslem; Keith Lloyd-Jones; Mr Pete Haslem; CS Williamson; Mr Glenn Morris; Mr Steve Kent; Per Glenn Morris DNS	7; 10; 1; 3; 15; 12; 2; 20; 5; 4; 30; 9; 25; 16; 45; 36; 6; 40; 60	Reported to recorder	Connah's Quay NR, W;CQNR Ash Pool and Meadow Trail;CQNR-west;CQNR2 SJ2671 Ash Pool & Meadow	Survey: DNS data; BirdTrack; Birdtrack	D0062/008/01 , D1297/025/01 , D1297/027/01 , D1297/040/01 , D1297/047/01	Bern2, Bonn2, LBAP-C, LBAP-G, RL-NT, RL-VU, S7, UKBR, WBA	NA, PC, UA
<i>Charadrius hiaticula</i> (Ringed Plover / Cwtiad Torchog)	SJ2573 (Approximate)	3 records, between 09/12/2018 and 06/12/2020	David Winnard; Mr David Winnard	1; 4; 10		Flint, estuary;Flint Saltmarsh (WeBS)		D1297/025/01 , D1297/027/01 , D1297/040/01	Bern2, Bonn2, LBAP-C, LBAP-G, RL-NT, RL-VU, S7, UKBR, WBA	PC
<i>Charadrius hiaticula</i> (Ringed Plover / Cwtiad Torchog)	SJ266719	21/04/2014	Martyn Harris	1	Field record	Ash Pool, Connah's Quay Nature Reserve		D0969/001/05	Bern2, Bonn2, LBAP-C, LBAP-G, RL-NT, RL-VU, S7, UKBR, WBA	UA
<i>Charadrius hiaticula</i> (Ringed Plover / Cwtiad Torchog)	SJ278713	2 records, between 16/08/2017 and 19/04/2018	Anon - Dee Estuary Sightings	2; 30	Field record	Connah's Quay Reserve /Oakenholt Marsh;Connah's Quay Nature Reserve	Records taken from (www.deeestuary.co.ukwebsite).; Record taken from www.deeestuary.co.uk.	D0969/001/05	Bern2, Bonn2, LBAP-C, LBAP-G, RL-NT, RL-VU, S7, UKBR, WBA	UA
<i>Charadrius hiaticula</i> (Ringed Plover / Cwtiad Torchog)	SJ27547149	06/06/2011	Martyn Harris	1	Field record	In front of Dee Hide, Connah's Quay Nature Reserve		D0969/001/05	Bern2, Bonn2, LBAP-C, LBAP-G, RL-NT, RL-VU, S7, UKBR, WBA	PC
<i>Charadrius hiaticula</i> (Ringed Plover / Cwtiad Torchog)	SJ277714	11/01/2016	Martyn Harris	2	Field record	Middle Hide Scrape, Connah's Quay Nature Reserve		D0969/001/05	Bern2, Bonn2, LBAP-C, LBAP-G, RL-NT, RL-VU, S7, UKBR, WBA	UA
<i>Charadrius hiaticula</i> (Ringed Plover / Cwtiad Torchog)	SJ2473 (Approximate)	4 records, between 14/08/2016 and 16/01/2021	Mr Giles Pepler; Glenn E Morris	14; 30; 5		Flint	BirdTrack	D1297/040/01 , D1297/025/01 , D1297/047/01	Bern2, Bonn2, LBAP-C, LBAP-G, RL-NT, RL-VU, S7, UKBR, WBA	PC, UA

Species Name	Grid Reference	Date	Recorder(s)	Abundance	Record/Sample Type	Site Name	Notes	Dataset ID	Lists	V
<i>Chiasmia clathrata</i> (Latticed Heath / Seffyr Delltog)	SJ275715	1983	Anon		Trapped at light	Dee Estuary, Connah's Quay	Dee Estuary, Connah's Quay	D0217/001/04	BAP, LBAP-G, S7	NA
<i>Chiasmia clathrata</i> (Latticed Heath / Seffyr Delltog)	SJ272713	24/07/2019	David Winnard	1 Adult	Actinic light	Gardener's Compund CQNR	Compact Skinner Actinic 20w	D1991/001/02	BAP, LBAP-G, S7	NA
<i>Chiasmia clathrata</i> (Latticed Heath / Seffyr Delltog)	SJ24657335	31/07/2010	Christine Conway	1		Near Flint		D0969/001/05	BAP, LBAP-G, S7	PC
Chiroptera (Bat / Ystlum)	SJ2669 (Estimated (Centroid of Site))	~ 2005	BASC Recorder (15504213-1)			-Withheld-	-Withheld-	D0132/001/02	Bern2, Bonn2, CHS2, HDir4, LBAP-T, WCA5	PC
Chiroptera (Bat / Ystlum)	SJ2569 (Estimated (Centroid of Site))	~ 2005	BASC Recorder (364363-1)			-Withheld-	-Withheld-	D0132/001/02	Bern2, Bonn2, CHS2, HDir4, LBAP-T, WCA5	PC
Chiroptera (Bat / Ystlum)	SJ2670 (Estimated (Centroid of Site))	~ 2005	BASC Recorder (15553532-1)			-Withheld-	-Withheld-	D0132/001/02	Bern2, Bonn2, CHS2, HDir4, LBAP-T, WCA5	PC
Chiroptera (Bat / Ystlum)	SJ2669 (Estimated (Centroid of Site))	~ 2005	BASC Recorder (364363-2)			-Withheld-	-Withheld-	D0132/001/02	Bern2, Bonn2, CHS2, HDir4, LBAP-T, WCA5	PC
Chiroptera (Bat / Ystlum)	SJ2572 (Estimated (Centroid of Site))	~ 2005	BASC Recorder (15524065-1)			-Withheld-	-Withheld-	D0132/001/02	Bern2, Bonn2, CHS2, HDir4, LBAP-T, WCA5	PC
Chiroptera (Bat / Ystlum)	SJ2571	15/07/1992	Anon			-Withheld-	-Withheld-	D1486/001/01	Bern2, Bonn2, CHS2, HDir4, LBAP-T, WCA5	NA
Chiroptera (Bat / Ystlum)	SJ2472	13/07/1999	Anon			-Withheld-	-Withheld-	D1486/001/01	Bern2, Bonn2, CHS2, HDir4, LBAP-T, WCA5	NA

Species Name	Grid Reference	Date	Recorder(s)	Abundance	Record/Sample Type	Site Name	Notes	Dataset ID	Lists	V
<i>Chiroptera</i> (Bat / Ystlum)	SJ2472	1996	Anon			-Withheld-	-Withheld-	D1486/001/01	Bern2, Bonn2, CHS2, HDir4, LBAP-T, WCA5	NA
<i>Chlidonias niger</i> (Black Tern / Cors-Wennol Ddu)	SJ2671	4 records, between 07/04/2004 and 30/04/2017	Deeside Naturalists' Society; Ray Thorp; Anon (BirdGuides); Paul David Shenton	1; 5	Reported to recorder	Connah's Quay NR, W	Survey: DNS data; Survey: Observer data; Survey: Birdguides data; BirdTrack	D0062/008/01 , D1297/025/01	BDir1, Bern2, RL-RE, WBA, WCA1.1	NA, PC
<i>Chlidonias niger</i> (Black Tern / Cors-Wennol Ddu)	SJ2672 (Approximate)	4 records, between 12/04/2004 and 18/09/2021	Per Richard Smith Dee Estuary Website; Per Colin Wells; Peter Haslem; Mr Pete Haslem	1	Reported to recorder	RSPB Oakenholt Marsh; CQNR Oakenholt Marsh and Flint Sands	Survey: Dee Estuary website data; BirdTrack	D0062/008/01 , D1949/001/01 , D1297/025/01 , D1297/047/01	BDir1, Bern2, RL-RE, WBA, WCA1.1	NA, PC
<i>Chlidonias niger</i> (Black Tern / Cors-Wennol Ddu)	SJ2772	06/10/2010	Kenny Dummigan	2	Reported to recorder	Dee Estuary, White Sands	Survey: Dee Estuary website data	D0062/008/01	BDir1, Bern2, RL-RE, WBA, WCA1.1	NA
<i>Chlidonias niger</i> (Black Tern / Cors-Wennol Ddu)	SJ2771	30/04/2017	Anon	5		Connah's Quay NR, central	BirdTrack	D1297/025/01	BDir1, Bern2, RL-RE, WBA, WCA1.1	PC
<i>Chlidonias niger</i> (Black Tern / Cors-Wennol Ddu)	SJ278713	2 records, between 30/04/2017 and 03/10/2017	Anon - Dee Estuary Sightings	1; 5	Field record	Connah's Quay Reserve/Oakenholt; Connah's Quay Reserve.	Records taken from (www.deeestuary.co.uk website) ; Records taken from www.deeestuary.co.uk Website	D0969/001/05	BDir1, Bern2, RL-RE, WBA, WCA1.1	PC

Species Name	Grid Reference	Date	Recorder(s)	Abundance	Record/Sample Type	Site Name	Notes	Dataset ID	Lists	V
<i>Chroicocephalus ridibundus</i> (Black-headed Gull / Gwylan Benddu)	SJ2672 (Approximate)	516 records, between 06/01/2004 and 11/12/2022	Geoffrey Robinson; Peter Haslem; Richard Hurst; Rhian Pierce; Andrew Wallbank; Adrian Williams; Adam Greenall; Steve Skelton; Geoff Parry; Bob Hayes; David Jones; Kevin J Smith; Joan Hotchkiss; K L...	30; 100; 50; 11; 25; 200; 20; 1000; 420; 219; 800; 1200; 300; 45; 340; 12; 250; 115; 70; 1; 3; 5; 10; 26; 128; 4; 9; 80; 2; 7; 8; 15; 16; 17; 420 Fullgrown; 5 Juvenile; 26 Juvenile; 270+; 30+; 300 ...	Reported to recorder; Field record	RSPB Oakenholt Marsh; Exposed mud North west of West Hide, Connah's Quay Nature Reserve; Connah's Quay NR; CQNR Oakenholt Marsh and Flint Sands; SJ2672 CQNR/Oakenholt; CQNRW; CQNR-west; Connah's Quay NR (...)	RSPB; Far Hide Bundled Pools. Survey: DNS data; First Hide Bundled Pools. Survey: DNS data; Survey: DNS data; Bundled Pools Area. Survey: DNS data; Bundled Pools Area. PM. Survey: DNS data; Middle Hide Bundled Pools. Survey: DNS data; Survey: Observer data; Mid Hide Bundled Pools. Survey: DNS data; From West Hide. Survey: DNS data; Flooded Field On Left. Survey: DNS data; New Hide Ash Pool field. Survey: DNS data; New Hide Ash Pool Field. Survey: DNS data; Around Ash Pool. Survey: DNS data; From West	D1949/001/01 , D0062/008/01 , D1297/025/01 , D0969/001/05 , D1297/027/01 , D1297/040/01 , D1297/047/01 , D1297/049/01	BDir2.2, LBAP-G, RL-VU, S7, UKBA, WBR	NA, PC, UA
<i>Chroicocephalus ridibundus</i> (Black-headed Gull / Gwylan Benddu)	SJ2572 (Approximate)	52 records, between 13/02/2006 and 29/03/2021	Geoffrey Robinson; Chris Morley; Ian Greenwood; David Richardson; Annie N Haycock; H Bridgland; Natalie Webb; Glenn E Morris; RP Jones; David Winnard; Mr Paul Todd; Mr Glenn Morris; Dr Anne Brenchl...	10; 25; 90; 52; 50; 2; 30; 1; 85; 100; 266; 207; 88; 69; 65; 136; 30+; 155; 60; 45; 58; 115; 2368; 800; 254; 123; 35; 138; 21; 40; 200+; 70	Reported to recorder; Field record	Flint saltmarsh; Flint Castle-Oakenholt Marsh; Flint Marsh; SJ2572 Flint Marsh East; SJ2473 Flint Marsh; Flint / Oakenholt Marsh, Connah's Quay Nature Reserve	RSPB; Survey: Observer data; BirdTrack; As the tide came in. In a large mixed flock of gulls.	D1949/001/01 , D0062/008/01 , D1297/025/01 , D1297/027/01 , D1297/047/01 , D0969/001/05	BDir2.2, LBAP-G, RL-VU, S7, UKBA, WBR	NA, PC, UA
<i>Chroicocephalus ridibundus</i> (Black-headed Gull / Gwylan Benddu)	SJ2673	8 records, between 21/02/2016 and 16/08/2019	Al Grubb; Peter Haslem; Mr Pete Haslem	30; 810; 310; 300; 500; 46	Reported to recorder	Dee Estuary, White Sands, NW; CQNR Deesands		D1949/001/01 , D1297/025/01 , D1297/027/01	BDir2.2, LBAP-G, RL-VU, S7, UKBA, WBR	NA, PC

Species Name	Grid Reference	Date	Recorder(s)	Abundance	Record/Sample Type	Site Name	Notes	Dataset ID	Lists	V
<i>Chroicocephalus ridibundus</i> (Black-headed Gull / Gwylan Benddu)	SJ2573 (Approximate)	19 records, between 15/05/2015 and 20/02/2022	Peter Haslem; KA Walker; Glenn E Morris; Graham M Waterman; David Winnard; Mr David Winnard	800; 50; 150+; 63; 47; 250+; 41; 2100+; 320+; 13; 35; 147; 110; 125+; 52; 40	Reported to recorder	Flint, estuary; Flint Saltmarsh (Webs); Flint Saltmarsh (WeBS)	BirdTrack	D1949/001/01 , D1297/025/01 , D1297/027/01 , D1297/040/01 , D1297/049/01 , D1297/047/01	BDir2.2, LBAP-G, RL-VU, S7, UKBA, WBR	NA, PC, UA
<i>Chroicocephalus ridibundus</i> (Black-headed Gull / Gwylan Benddu)	SJ2771 (Approximate)	917 records, between 30/04/2006 and 15/11/2022	Damian Waters; Julie Rogers Per Uniper; Barry Lynes; A Davies; A Preston; Adrian Williams; Allan Guilfoyle; Cliff Aincham; K Lloyd-Jones; Ken Griffith; Paul Day; Per Andrew Wallbank; K Griffith; De...	1; 2; 4; 5; 10; 11; 23; 24; 27; 28; 80; 97; 100; 8; 9; 18; 19; 20; 21; 22; 58; 60; 3; 6; 7; 15; 16; 17; 44; 98; 25; 30; 40; 10+; 150+; 200+; 40+; 12; 30+; 4 Firstwinter; 300; 35; 42; 50; 64; 65; 70...	Reported to recorder	Connah's Quay NR, central; Connah's Quay NR; Connah's Quay NR (East Hide); Connah's Quay NR (Middle Hide); CQNR Bunded and Garden Compound; CQNR - east; CQNRB; Connah's Quay NR (Dee Hide); Connah's Quay NR (...)	Far Hide Bunded Pools. Survey: DNS data; High water count. Survey: Uniper data; Survey: DNS data; RA Parry. Survey: DNS data; Survey: Observer data; Low water count. Survey: Uniper data; Mid Hide Bunded Pools. Survey: DNS data; M Ellis. Survey: DNS data; Activity: U. Survey: Observer data; Webs. Survey: DNS data; BirdTrack; WeBS. Survey: DNS data; Birdtrack; First Hide Bunded Pools. Survey: DNS data; Middle Hide Bunded Pools. Survey: DNS data; Breeding details: Nest with young (NY); Including...	D0062/008/01 , D2075/001/01 , D1297/025/01 , D1297/027/01 , D0062/010/01 , D1297/040/01 , D1297/047/01 , D0346/002/01 , D0346/003/01 , D1297/049/01 , D0346/001/01	BDir2.2, LBAP-G, RL-VU, S7, UKBA, WBR	NA, PC, UA

Species Name	Grid Reference	Date	Recorder(s)	Abundance	Record/Sample Type	Site Name	Notes	Dataset ID	Lists	V
<i>Chroicocephalus ridibundus</i> (Black-headed Gull / Gwylan Benddu)	SJ2671 (Approximate)	355 records, between 12/04/2004 and 01/08/2022	Julie Rogers Per Uniper; Paul Day; Andrew Wallbank; Walter Griffiths; E Stewardson; Deeside Naturalists' Society; K Lloyd-Jones; Per Andrew Wallbank; Joan Hotchkiss; Clwyd Monitoring; Chris Leighton;	114; 120; 1; 4; 8; 9; 500; 3; 7; 50; 210; 254; 300; 3000; 100; 20; 200; 12; 2; 126; 15; 250; 60; 25; 75; 40; 22; 5; 150; 3 Juvenile; 30; 33; 53; 80; 10; 50+; 45; 42; 46; 55; 140; 240; 260; 350; 400...	Reported to recorder	Connah's Quay NR, W;Connah's Quay NR (Lagoon);CQNR-west;Connah's Quay NR, Lagoon;Connah's Quay NR, W;CQNR2 SJ2671 Ash Pool & Meadow;CQNR Ash Pool and Meadow Trail;Connah's Quay Nature Reserve west ...	High water count. Survey: Uniper data; Survey: DNS data; Low water count. Survey: Uniper data; Survey: Observer data; W & S Stone. Survey: DNS data; Survey: Clwyd Monitoring data; F9 Field Left Of Heli Pad. Survey: DNS data; Dee Est Website. Survey: Dee Estuary website data; BirdTrack; BirdTrack. Activity: B; Ash Pool Island. Survey: DNS data; Birdtrack; Birdtrack. 3 nests. Activity: ON; WeBS. Survey: DNS data; Chick seen. Confirmed breeding; Chick seen. Breeding status: FL; Birdtrack. in grazing	D2075/001/01 , D0062/008/01 , D1297/025/01 , D1297/027/01 , D1297/040/01 , D1297/047/01 , D1297/049/01	BDir2.2, LBAP-G, RL-VU, S7, UKBA, WBR	NA, PC, UA
<i>Chroicocephalus ridibundus</i> (Black-headed Gull / Gwylan Benddu)	SJ2473 (Approximate)	106 records, between 30/09/2005 and 19/11/2022	Jim Hulse; Julie Rogers; David Richardson; Martin G Williams; Mr P Lawton; David Winnard; Ian M Spence; Phillip Gatley; Ray Teesdale; Steven Davies; Shelagh A Halsey; Neville Wright; Norman Hallas;...	24; 48; 50+; 20+; 30+; 25; 400+; 2; 100; 50; 14; 250; 7; 20; 10+; 26; 200; 40+; 35; 300+; 1; 350; 12; c50; 10; 54; 1000; 30; 500; 40; 47; 3	Reported to recorder; Field record	Flint;Flint Castle;Dee Estuary, Flint;Wales, Flintshire, Flint;Deeside Naturalist. Wales	Survey: Observer data; Flint Marsh. Survey: Observer data; Birdtrack; BirdTrack; Birdtrack. Drawn to picnic table area by bread; BirdTrack. Activity: F; BirdTrack. Activity: X; 1 flying over.; Records taken from www.deeestuary.co.uk website. At 10am.	D0062/008/01 , D1297/021/01 , D1297/025/01 , D0062/010/01 , D1297/027/01 , D1297/040/01 , D0346/002/01 , D0346/003/01 , D1297/049/01 , D0969/001/05 , D0062/011/01 , D0346/001/01 , D1297/047/01	BDir2.2, LBAP-G, RL-VU, S7, UKBA, WBR	NA, PC, UA

Species Name	Grid Reference	Date	Recorder(s)	Abundance	Record/Sample Type	Site Name	Notes	Dataset ID	Lists	V
<i>Chroicocephalus ridibundus</i> (Black-headed Gull / Gwylan Benddu)	SJ2476273236	2 records, between 27/09/2009 and 03/10/2009	Jim Hulse	27; 55+	Reported to recorder	Flint	Survey: Observer data	D0062/008/01	BDir2.2, LBAP-G, RL-VU, S7, UKBA, WBR	NA
<i>Chroicocephalus ridibundus</i> (Black-headed Gull / Gwylan Benddu)	SJ2504669975	11/09/2009	Jim Hulse	27+	Reported to recorder	Northop, NE	Survey: Observer data	D0062/008/01	BDir2.2, LBAP-G, RL-VU, S7, UKBA, WBR	NA
<i>Chroicocephalus ridibundus</i> (Black-headed Gull / Gwylan Benddu)	SJ243721	11/04/2016	Mr R P Jones	3		Deeside industrial site zone 3		D1297/021/01	BDir2.2, LBAP-G, RL-VU, S7, UKBA, WBR	PC
<i>Chroicocephalus ridibundus</i> (Black-headed Gull / Gwylan Benddu)	SJ254720	07/06/2016	Mr R P Jones	1		Mobile-SJ2572		D1297/021/01	BDir2.2, LBAP-G, RL-VU, S7, UKBA, WBR	PC
<i>Chroicocephalus ridibundus</i> (Black-headed Gull / Gwylan Benddu)	SJ2469	2 records, between 13/10/2018 and 10/11/2018	David Hill; Peter Kirk	10		Northop College; Northop, N		D1562/004/01 , D1297/025/01	BDir2.2, LBAP-G, RL-VU, S7, UKBA, WBR	PC
<i>Chroicocephalus ridibundus</i> (Black-headed Gull / Gwylan Benddu)	SJ2370	20/05/2017	Declan Savage	30+		Flint, Mountain, W	BirdTrack	D1297/025/01	BDir2.2, LBAP-G, RL-VU, S7, UKBA, WBR	PC

Species Name	Grid Reference	Date	Recorder(s)	Abundance	Record/Sample Type	Site Name	Notes	Dataset ID	Lists	V
<i>Chroicocephalus ridibundus</i> (Black-headed Gull / Gwylan Benddu)	SJ2472	2 records, between 21/04/2018 and 15/02/2019	Nick French; Mr Michael Dixon	1		Flint, S;Flint Castle		D1297/025/01 , D1297/027/01	BDir2.2, LBAP-G, RL-VU, S7, UKBA, WBR	PC
<i>Chroicocephalus ridibundus</i> (Black-headed Gull / Gwylan Benddu)	SJ2571	13/05/2018	Shaun Finnie			Flint, SE		D1297/025/01	BDir2.2, LBAP-G, RL-VU, S7, UKBA, WBR	PC
<i>Chroicocephalus ridibundus</i> (Black-headed Gull / Gwylan Benddu)	SJ2772	5 records, between 03/02/2013 and 16/07/2018	Ray Eades; Graham M Waterman; Peter Haslem	1; 200		Dee Estuary, White Sands	BirdTrack	D1297/025/01	BDir2.2, LBAP-G, RL-VU, S7, UKBA, WBR	PC
<i>Chroicocephalus ridibundus</i> (Black-headed Gull / Gwylan Benddu)	SJ2770	2 records, between 28/10/2015 and 09/03/2018	H Bridgland; David Winnard	600+		Kelsterton	BirdTrack	D1297/025/01	BDir2.2, LBAP-G, RL-VU, S7, UKBA, WBR	PC
<i>Chroicocephalus ridibundus</i> (Black-headed Gull / Gwylan Benddu)	SJ265718	4 records, between 06/06/2011 and 13/07/2015	Martyn Harris	5; 2; 60	Field record	Pool South of West Hide, Connah's Quay Nature Reserve;Ash Pool, Connah's Quay Nature Reserve, Flintshire;Ash Pool near West Hide, Connah's Quay Nature Reserve;Ash Pool, Connah's Quay Nature Reserve...		D0969/001/05	BDir2.2, LBAP-G, RL-VU, S7, UKBA, WBR	PC, UA

Species Name	Grid Reference	Date	Recorder(s)	Abundance	Record/Sample Type	Site Name	Notes	Dataset ID	Lists	V
<i>Chroicocephalus ridibundus</i> (Black-headed Gull / Gwylan Benddu)	SJ27547149	4 records, between 25/06/2011 and 07/11/2011	Martyn Harris	2; 1	Field record	Scrapes in front of Dee Hide, Connahs Quay Nature Reserve; Dee Hide Pool / Scrapes, Connahs Quay Nature Reserve		D0969/001/05	BDir2.2, LBAP-G, RL-VU, S7, UKBA, WBR	PC
<i>Chroicocephalus ridibundus</i> (Black-headed Gull / Gwylan Benddu)	SJ27677140	4 records, between 25/06/2011 and 14/11/2011	Martyn Harris	3; 11; 4; 2	Field record	Middle Hide Pool, Connahs Quay Nature Reserve; Middle Hide Pool / Scrapes, Connahs Quay Nature Reserve; Middle Hide Pool / Scrapes, Connahs Quay Nature Reserve		D0969/001/05	BDir2.2, LBAP-G, RL-VU, S7, UKBA, WBR	PC
<i>Chroicocephalus ridibundus</i> (Black-headed Gull / Gwylan Benddu)	SJ269719	5 records, between 25/06/2011 and 09/07/2012	Martyn Harris	50	Field record	Sand bank East of West Hide, Connahs Quay Nature Reserve; Sand banks near the river between the heli-pad and West Hide, Connahs Quay Nature Reserve; Mud flats, Connahs Quay Nature Reserve; Between th...	In large numbers.; Quite a few. On the marshy area between the road and the river.; Quite a lot.	D0969/001/05	BDir2.2, LBAP-G, RL-VU, S7, UKBA, WBR	PC
<i>Chroicocephalus ridibundus</i> (Black-headed Gull / Gwylan Benddu)	SJ267723	25/06/2011	Martyn Harris		Field record	Sand bank North west of West Hide, Connahs Quay Nature Reserve		D0969/001/05	BDir2.2, LBAP-G, RL-VU, S7, UKBA, WBR	PC
<i>Chroicocephalus ridibundus</i> (Black-headed Gull / Gwylan Benddu)	SJ267720	3 records, between 25/06/2011 and 19/03/2012	Martyn Harris	11; 4; 50	Field record	Sand bank North of West Hide, Connahs Quay Nature Reserve; West hide looking, Connahs Quay Nature Reserve; Exposed mud North of West Hide, Connah's Quay Nature Reserve		D0969/001/05	BDir2.2, LBAP-G, RL-VU, S7, UKBA, WBR	PC

Species Name	Grid Reference	Date	Recorder(s)	Abundance	Record/Sample Type	Site Name	Notes	Dataset ID	Lists	V
<i>Chroicocephalus ridibundus</i> (Black-headed Gull / Gwylan Benddu)	SJ268720	27/06/2011	Martyn Harris	30	Field record	Sand bank towards the river, opposite the path to the Wet Meadow hide		D0969/001/05	BDir2.2, LBAP-G, RL-VU, S7, UKBA, WBR	PC
<i>Chroicocephalus ridibundus</i> (Black-headed Gull / Gwylan Benddu)	SJ247732	3 records, between 18/07/2011 and 04/03/2013	Martyn Harris	39; 15	Field record	Grass and Marsh area North of the car park at Flint Castle, Flint;South of Flint Castle, Flintshire;Near Flint Castle, Flint, Flintshire	27 on the grass area and 12 on the tide line.	D0969/001/05	BDir2.2, LBAP-G, RL-VU, S7, UKBA, WBR	PC, UA
<i>Chroicocephalus ridibundus</i> (Black-headed Gull / Gwylan Benddu)	SJ265723	18/07/2011	Martyn Harris		Field record	Mud flats North of West Hide, Connahs Quay Nature Reserve		D0969/001/05	BDir2.2, LBAP-G, RL-VU, S7, UKBA, WBR	PC
<i>Chroicocephalus ridibundus</i> (Black-headed Gull / Gwylan Benddu)	SJ275715	24 records, between 18/07/2011 and 30/09/2019	Martyn Harris	1; 3; 4; 2; 6; 7	Field record	Pools viewed from Dee Hide, Connahs Quay Nature Reserve;Scrapes/ Pool in front of Dee Hide, Connahs Quay Nature Reserve;Dee Hide Pool / Scrape, Connah's Quay Nature Reserve;Dee Hide Scrape, Connah...	High tide had flooded the whole scrape.	D0969/001/05	BDir2.2, LBAP-G, RL-VU, S7, UKBA, WBR	PC, UA
<i>Chroicocephalus ridibundus</i> (Black-headed Gull / Gwylan Benddu)	SJ278713	28 records, between 08/08/2011 and 22/04/2019	Martyn Harris; Anon - Dee Estuary Sightings	9; 8; 3; 1; 26; 6; 3000; 10; 2; 5; 4	Field record	Scrapes In front of East Hide, Connahs Quay Nature Reserve;In front of East Hide, Connahs Quay Nature Reserve;East Hide Pool / Scrapes, Connahs Quay Nature Reserve;Scrape in front of East Hide, Con...	.; Records taken from (www.deeestuary.co.uk website).	D0969/001/05	BDir2.2, LBAP-G, RL-VU, S7, UKBA, WBR	PC, UA

Species Name	Grid Reference	Date	Recorder(s)	Abundance	Record/Sample Type	Site Name	Notes	Dataset ID	Lists	V
<i>Chroicocephalus ridibundus</i> (Black-headed Gull / Gwylan Benddu)	SJ268721	15/08/2011	Martyn Harris		Field record	Sand banks North East of West Hide, Connahs Quay Nature Reserve		D0969/001/05	BDir2.2, LBAP-G, RL-VU, S7, UKBA, WBR	PC
<i>Chroicocephalus ridibundus</i> (Black-headed Gull / Gwylan Benddu)	SJ262722	29/08/2011	Martyn Harris		Field record	Flint Marshes looking from West Hide, Connahs Quay Nature Reserve		D0969/001/05	BDir2.2, LBAP-G, RL-VU, S7, UKBA, WBR	PC
<i>Chroicocephalus ridibundus</i> (Black-headed Gull / Gwylan Benddu)	SJ267721	05/09/2011	Martyn Harris		Field record	Mud flats North-west of West Hide, Connahs Quay Nature Reserve		D0969/001/05	BDir2.2, LBAP-G, RL-VU, S7, UKBA, WBR	PC
<i>Chroicocephalus ridibundus</i> (Black-headed Gull / Gwylan Benddu)	SJ266721	3 records, between 26/09/2011 and 13/07/2015	Martyn Harris	>50	Field record	West hide looking North-west, Connahs Quay Nature Reserve.;North west of West Hide, Connah's Quay Nature Reserve;Oakenholt Marsh, West of Ash Pool, Connah's Quay Nature Reserve	In large numbers.	D0969/001/05	BDir2.2, LBAP-G, RL-VU, S7, UKBA, WBR	PC, UA
<i>Chroicocephalus ridibundus</i> (Black-headed Gull / Gwylan Benddu)	SJ276714	15 records, between 10/10/2011 and 21/01/2019	Martyn Harris	2; 1; 3; 4	Field record	Middle Hide Pool / Scrapes, Connahs Quay Nature Reserve;Middle Hide Pool, Connahs Quay Nature Reserve;Scrape in front of Middle Hide, Connah's Quay Nature Reserve;Middle Hide Pool/scrape, Connah's ...		D0969/001/05	BDir2.2, LBAP-G, RL-VU, S7, UKBA, WBR	PC, UA

Species Name	Grid Reference	Date	Recorder(s)	Abundance	Record/Sample Type	Site Name	Notes	Dataset ID	Lists	V
<i>Chroicocephalus ridibundus</i> (Black-headed Gull / Gwylan Benddu)	SJ273719	07/11/2011	Martyn Harris		Field record	Exposed mud adjacent to the river North east of the heli-pad, Connahs Quay Nature Reserve		D0969/001/05	BDir2.2, LBAP-G, RL-VU, S7, UKBA, WBR	PC
<i>Chroicocephalus ridibundus</i> (Black-headed Gull / Gwylan Benddu)	SJ275714	6 records, between 12/12/2011 and 26/10/2013	Martyn Harris	1; 3; 2	Field record	Scrape in front of Dee Hide, Connah's Quay Nature Reserve; Dee Hide Pool/scrape, Connah's Quay Nature Reserve; Dee Hide Pool, Connah's Quay Nature Reserve; Dee Hide Scrape, Connah's Quay Nature Reserv...		D0969/001/05	BDir2.2, LBAP-G, RL-VU, S7, UKBA, WBR	PC, UA
<i>Chroicocephalus ridibundus</i> (Black-headed Gull / Gwylan Benddu)	SJ265719	04/06/2012	Martyn Harris	3	Field record	West Hide Pool, Connah's Quay Nature Reserve		D0969/001/05	BDir2.2, LBAP-G, RL-VU, S7, UKBA, WBR	PC
<i>Chroicocephalus ridibundus</i> (Black-headed Gull / Gwylan Benddu)	SJ277714	21 records, between 08/10/2012 and 08/04/2019	Martyn Harris	2; 3; 1; 5; 20; 4	Field record	Middle Hide Scrape, Connah's Quay Nature Reserve; Middle Hide Scrape, Connah's Quay, Nature Reserve; Middle hide scrape Connah's Quay Nature Reserve; Dee Hide Scrape, Connah's Quay Nature Reserve.)		D0969/001/05	BDir2.2, LBAP-G, RL-VU, S7, UKBA, WBR	UA, PC
<i>Chroicocephalus ridibundus</i> (Black-headed Gull / Gwylan Benddu)	SJ266719	3 records, between 12/01/2015 and 15/05/2017	Martyn Harris	4; 2	Field record	Ash Pool, South of West Hide, Connah's Quay Nature Reserve; Ash Pool, Connah's Quay Nature Reserve, Flintshire		D0969/001/05	BDir2.2, LBAP-G, RL-VU, S7, UKBA, WBR	UA

Species Name	Grid Reference	Date	Recorder(s)	Abundance	Record/Sample Type	Site Name	Notes	Dataset ID	Lists	V
<i>Chroicocephalus ridibundus</i> (Black-headed Gull / Gwylan Benddu)	SJ276716	2 records, between 04/05/2015 and 30/09/2019	Martyn Harris	4; 2	Field record	River dee adjacent to Dee Hide Scrape, Connah's Quay Nature Reserve; River Dee opposite Dee Hide, Connah's Quay Nature Reserve	On the rising tide.	D0969/001/05	BDir2.2, LBAP-G, RL-VU, S7, UKBA, WBR	UA
<i>Chroicocephalus ridibundus</i> (Black-headed Gull / Gwylan Benddu)	SJ273716	2 records, between 04/05/2015 and 06/07/2015	Martyn Harris	4; 2	Field record	Gully East of E-on Field, Connah's Quay Nature Reserve; Large Gully North of E.ON Field, Connah's Quay Nature Reserve		D0969/001/05	BDir2.2, LBAP-G, RL-VU, S7, UKBA, WBR	UA
<i>Chroicocephalus ridibundus</i> (Black-headed Gull / Gwylan Benddu)	SJ276715	2 records, between 13/07/2015 and 11/04/2016	Martyn Harris	7; 1	Field record	Dee Hide Scrape, Connah's Quay Nature Reserve	In Summer plumage.	D0969/001/05	BDir2.2, LBAP-G, RL-VU, S7, UKBA, WBR	UA
<i>Chroicocephalus ridibundus</i> (Black-headed Gull / Gwylan Benddu)	SJ244720	30/01/2022	Martin Redhead	7		Martin's Garden		D1117/001/01	BDir2.2, LBAP-G, RL-VU, S7, UKBA, WBR	UA
<i>Chroicocephalus ridibundus</i> (Black-headed Gull / Gwylan Benddu)	SJ2372 (Approximate)	3 records, between 10/02/2021 and 19/02/2021	Mr Ian Rayner			Aber Park, Aber Rd, Flint CH6 5EX		D1297/047/01	BDir2.2, LBAP-G, RL-VU, S7, UKBA, WBR	UA
<i>Chroicocephalus ridibundus</i> (Black-headed Gull / Gwylan Benddu)	SJ270721	06/08/2012	Martyn Harris		Field record	River sand bank South East of West Hide, Connah's Quay Nature Reserve		D0969/001/05	BDir2.2, LBAP-G, RL-VU, S7, UKBA, WBR	PC

Species Name	Grid Reference	Date	Recorder(s)	Abundance	Record/Sample Type	Site Name	Notes	Dataset ID	Lists	V
<i>Chroicocephalus ridibundus</i> (Black-headed Gull / Gwylan Benddu)	SJ272719	06/08/2012	Martyn Harris	8	Field record	River sand bank opposite Heli pad, Connah's Quay Nature Reserve		D0969/001/05	BDir2.2, LBAP-G, RL-VU, S7, UKBA, WBR	PC
<i>Chroicocephalus ridibundus</i> (Black-headed Gull / Gwylan Benddu)	SJ270720	06/08/2012	Martyn Harris		Field record	River sand bank between Heli pad and West Hide, Connah's Quay Nature Reserve		D0969/001/05	BDir2.2, LBAP-G, RL-VU, S7, UKBA, WBR	PC
<i>Chroicocephalus ridibundus</i> (Black-headed Gull / Gwylan Benddu)	SJ269716	27/08/2012	Martyn Harris		Field record	Field South of the road from the heli-pad to West Hide, Connah's Quay Nature Reserve	A few.	D0969/001/05	BDir2.2, LBAP-G, RL-VU, S7, UKBA, WBR	PC
<i>Chroicocephalus ridibundus</i> (Black-headed Gull / Gwylan Benddu)	SJ270719	27/08/2012	Martyn Harris	2	Field record	Mud flats/river bank N of the heli-pad to West Hide, Connah's Quay Nature Reserve		D0969/001/05	BDir2.2, LBAP-G, RL-VU, S7, UKBA, WBR	PC
<i>Chroicocephalus ridibundus</i> (Black-headed Gull / Gwylan Benddu)	SJ27557149	17/09/2012	Martyn Harris	1	Field record	Dee hide scrape, Connah's Quay Nature Reserve		D0969/001/05	BDir2.2, LBAP-G, RL-VU, S7, UKBA, WBR	PC
<i>Chroicocephalus ridibundus</i> (Black-headed Gull / Gwylan Benddu)	SJ27597149	08/10/2012	Martyn Harris	2	Field record	Dee Hide Scrape, Connah's Quay Nature Reserve		D0969/001/05	BDir2.2, LBAP-G, RL-VU, S7, UKBA, WBR	PC

Species Name	Grid Reference	Date	Recorder(s)	Abundance	Record/Sample Type	Site Name	Notes	Dataset ID	Lists	V
<i>Chroicocephalus ridibundus</i> (Black-headed Gull / Gwylan Benddu)	SJ273718	08/10/2012	Martyn Harris		Field record	Mud flats between Heli-pad and the Conservation area, Connah's Quay Nature Reserve	A few.	D0969/001/05	BDir2.2, LBAP-G, RL-VU, S7, UKBA, WBR	PC
<i>Chroicocephalus ridibundus</i> (Black-headed Gull / Gwylan Benddu)	SJ260721	15/10/2012	Martyn Harris		Field record	West of West Hide, Connah's Quay Nature Reserve		D0969/001/05	BDir2.2, LBAP-G, RL-VU, S7, UKBA, WBR	PC
<i>Chroicocephalus ridibundus</i> (Black-headed Gull / Gwylan Benddu)	SJ27727141	03/12/2012	Martyn Harris	1	Field record	Middle Hide Scrape, Connah's Quay Nature Reserve		D0969/001/05	BDir2.2, LBAP-G, RL-VU, S7, UKBA, WBR	PC
<i>Chroicocephalus ridibundus</i> (Black-headed Gull / Gwylan Benddu)	SJ27577148	03/12/2012	Martyn Harris	2	Field record	Dee Hide Scrape, Connah's Quay Nature Reserve		D0969/001/05	BDir2.2, LBAP-G, RL-VU, S7, UKBA, WBR	PC
<i>Chroicocephalus ridibundus</i> (Black-headed Gull / Gwylan Benddu)	SJ248732	13/12/2012	Martyn Harris		Field record	Marsh, North east of Flint Castle / IRB Station Car Park	A few.	D0969/001/05	BDir2.2, LBAP-G, RL-VU, S7, UKBA, WBR	PC

Species Name	Grid Reference	Date	Recorder(s)	Abundance	Record/Sample Type	Site Name	Notes	Dataset ID	Lists	V
<i>Chroicocephalus ridibundus</i> (Black-headed Gull / Gwylan Benddu)	SJ273717	3 records, between 29/07/2013 and 04/08/2014	Martyn Harris	4; 1	Field record	Large gully West of Dee Hide, Connah's Quay Nature Reserve; Large gully East of the Heli-pad, Connah's Quay Nature Reserve; Large Gully West of Dee Hide, Connah's Quay Nature Reserve		D0969/001/05	BDir2.2, LBAP-G, RL-VU, S7, UKBA, WBR	UA
<i>Chroicocephalus ridibundus</i> (Black-headed Gull / Gwylan Benddu)	SJ273720	26/08/2013	Martyn Harris	>100	Field record	River bank North of the heli-pad, Connah's Quay Nature Reserve		D0969/001/05	BDir2.2, LBAP-G, RL-VU, S7, UKBA, WBR	UA
<i>Chroicocephalus ridibundus</i> (Black-headed Gull / Gwylan Benddu)	SJ277713	23/09/2013	Martyn Harris	6	Field record	Middle Hide Scrape, (Flintshire)		D0969/001/05	BDir2.2, LBAP-G, RL-VU, S7, UKBA, WBR	UA
<i>Chroicocephalus ridibundus</i> (Black-headed Gull / Gwylan Benddu)	SJ271715	13/01/2014	Martyn Harris	3	Field record	E-on Field, Connah's Quay Nature Reserve		D0969/001/05	BDir2.2, LBAP-G, RL-VU, S7, UKBA, WBR	UA
<i>Chroicocephalus ridibundus</i> (Black-headed Gull / Gwylan Benddu)	SJ264720	11/08/2014	Martyn Harris		Field record	Oakenholt Marsh, West of Connah's Quay Nature Reserve		D0969/001/05	BDir2.2, LBAP-G, RL-VU, S7, UKBA, WBR	UA

Species Name	Grid Reference	Date	Recorder(s)	Abundance	Record/Sample Type	Site Name	Notes	Dataset ID	Lists	V
<i>Chroicocephalus ridibundus</i> (Black-headed Gull / Gwylan Benddu)	SJ259721	17/10/2016	Martyn Harris		Field record	Oakenholt Marsh East of West Hide, Connah's Quay Nature Reserve	Approaching high tide. In a large mixed flock of gulls.	D0969/001/05	BDir2.2, LBAP-G, RL-VU, S7, UKBA, WBR	UA
<i>Circus aeruginosus</i> (Marsh Harrier / Boda'r Gwerni)	SJ2772 (Approximate)	71 records, between 03/08/2012 and 18/09/2022	DNS Recorder; Kevin J Smith; Denzil Nicklin; Glenn E Morris; Peter Haslem; Paul David Shenton; Neil Hughes; Per Glenn Morris DNS; Steve Skelton; Julie Rogers; Ian M Spence; Mr Pete Haslem; Mrs Susa...	1; 2; 3; 4; 6	Reported to recorder	CQNR-White Sands;Dee Estuary, White Sands;CQNR Dee Estuary Whitesands;Deesi de CH5 2UL, UK;White Sands area;CQNR-WhiteSands	Burton Marsh (prob England); Burton Marsh (not Wales?); Juv Burton Marsh (not Wales?); By Parkgate (not Wales??); Dee Est Website. Survey: Dee Estuary website data; Dee Estuary website. Survey: Dee Estuary website data; BirdTrack; Birdtrack. 2x fem/imm together in flight and on ground; Birdtrack. Burton Marsh (prob. Wales); Birdtrack. juv.; Birdtrack. F or imm.; Birdtrack. Looked like a young male; Birdtrack. Burton Marsh; Birdtrack. juv (?Wales); Birdtrack. juv Burton Marsh; Birdtrack. Burton	D1297/020/01 , D0062/008/01 , D1297/025/01 , D1297/027/01 , D1297/049/01 , D1297/040/01	BDir1, Bonn2, CITES-A, LBAP-C, RL-NT, UKBA, WBA, WCA1.1	PC, NA, UA

Species Name	Grid Reference	Date	Recorder(s)	Abundance	Record/Sample Type	Site Name	Notes	Dataset ID	Lists	V
<i>Circus aeruginosus</i> (Marsh Harrier / Boda'r Gwerni)	SJ2671 (Approximate)	117 records, between 01/09/2004 and 04/12/2022	DNS Recorder; David Lil; Paul David Shenton; Richard Beckett; Simon Hugheston- Roberts; Geoffrey Robinson; Per Dee Estuary Website; Peter Haslem; DM Pritchard; Per Glenn E Morris DNS; Glenn E Morris...	1; 1 Female; 2; 3; 4	Reported to recorder	CQNR- west;Connah's Quay NR, W;CQNR Ash Pool and Meadow Trail;CQNR2 SJ2671 Ash Pool & Meadow;Connah's Quey NR, W	Dee Est Website. Survey: Dee Estuary website data; Dee Est Website over. Survey: Dee Estuary website data; Dee Estuary website. Survey: Dee Estuary website data; Survey: Observer data; P13 Ash Pool Field. Survey: DNS data; BirdTrack; Birdtrack. fly ash lagoon; Birdtrack. over fly ash lagoon, 2 JUV; Birdtrack. Burton Marsh (not in Wales?); Birdtrack. along revetment; Birdtrack. juv; Birdtrack. one ate a duck near hide; Birdtrack. juv.; Birdtrack. female; Birdtrack. fem/imm over lagoon; Birdtr...	D1297/020/01 , D0062/008/01 , D1297/025/01 , D1297/040/01 , D1297/027/01 , D1297/049/01 , D1297/047/01	BDir1, Bonn2, CITES-A, LBAP- C, RL-NT, UKBA, WBA, WCA1.1	PC, NA, UA

Species Name	Grid Reference	Date	Recorder(s)	Abundance	Record/Sample Type	Site Name	Notes	Dataset ID	Lists	V
<i>Circus aeruginosus</i> (Marsh Harrier / Boda'r Gwerni)	SJ2672 (Approximate)	83 records, between 28/08/2007 and 19/12/2022	Geoffrey Robinson; Damian Waters; Paul David Shenton; Joan Hotchkiss; Elvet Jones; Richard Smith; Peter Haslem; Glenn E Morris; Per Glenn Morris DNS; David Winnard; G Robinson; Mr David Winnard; Mr...	1; 1 Female; 2; 3; 4; 5	Reported to recorder	RSPB Oakenholt Marsh;DEE ESTUARY COMPARTMENT C11 - OM saltmarsh;Connah's Quay NR (West Hide);CQNR Oakenholt Marsh and Flint Sands;CQNRW;C QNR-west;Connah's Quay NR, Oakenholt Marsh;CQNR: Oakenholt M...	RSPB; Along River bank. Survey: DNS data; Survey: Observer data; Dee Estuary Website. Survey: Dee Estuary website data; BirdTrack; Birdtrack. peregrine caught teal, 1st marsh harrier took teal from it, 2nd harrier tried to rob the 1st, the teal escaped. The Harriers later flew over the fly ash lagoon; Female right in front of hide; Female flew across estuary and on to Oakenholt Marsh.; Female heading over estuary and over Flint Castle; Revetment	D1949/001/01 , D0062/008/01 , D1297/025/01 , D1949/002/01 , D1297/027/01 , D1297/040/01 , D1297/049/01 , D1297/047/01	BDir1, Bonn2, CITES-A, LBAP-C, RL-NT, UKBA, WBA, WCA1.1	NA, PC, UA
<i>Circus aeruginosus</i> (Marsh Harrier / Boda'r Gwerni)	SJ2771 (Approximate)	72 records, between 08/03/2012 and 26/12/2022	Glenn E Morris; Per Glenn Morris DNS; Neil Hughes; Sue Haslem; Trevor B Taylor; Malcolm Down; David Winnard; Peter Haslem; Steven Davies; Anon; E Nixon; Mr John Jones; Mr Steven Davies; Mr Justin W...	1; 3; 4; 2		Connah's Quay NR, central;Connah's Quay NR;Connah's Quay NR, Bunded Pools;Connahs Quay Nature Reserve;CQNR Bunded and Garden Compound;CQNR B;Connahs Quay NR;CQNR (SJ 2771);Connahs Quay Nature Reserv...	BirdTrack; Birdtrack. female quartering salt marsh at high tide.; Birdtrack. F over revetment; Birdtrack. juv; Birdtrack. juv. Over bunded pool; Birdtrack. juv. Along revetment, chased by 6 crows; Birdtrack.	D1297/025/01 , D1297/027/01 , D1297/040/01 , D1297/047/01 , D1297/049/01 , D0346/001/01	BDir1, Bonn2, CITES-A, LBAP-C, RL-NT, UKBA, WBA, WCA1.1	PC, UA
<i>Circus aeruginosus</i> (Marsh Harrier / Boda'r Gwerni)	SJ2473	04/05/2005	Chris Leighton	1 Male	Reported to recorder	Flint	Survey: Observer data	D0062/008/01	BDir1, Bonn2, CITES-A, LBAP-C, RL-NT, UKBA, WBA, WCA1.1	NA

Species Name	Grid Reference	Date	Recorder(s)	Abundance	Record/Sample Type	Site Name	Notes	Dataset ID	Lists	V
<i>Circus aeruginosus</i> (Marsh Harrier / Boda'r Gwerni)	SJ2773	4 records, between 05/03/2017 and 31/07/2019	Glenn E Morris; Mr Pete Haslem	1; 2; 4		Dee Estuary, White Sands, N;Burton marsh	BirdTrack	D1297/025/01 , D1297/027/01	BDir1, Bonn2, CITES-A, LBAP-C, RL-NT, UKBA, WBA, WCA1.1	PC
<i>Circus aeruginosus</i> (Marsh Harrier / Boda'r Gwerni)	SJ2673	11/10/2018	Peter Haslem	2		Dee Estuary, White Sands, NW		D1297/025/01	BDir1, Bonn2, CITES-A, LBAP-C, RL-NT, UKBA, WBA, WCA1.1	PC
<i>Circus aeruginosus</i> (Marsh Harrier / Boda'r Gwerni)	SJ278713	13 records, between 14/02/2010 and 29/11/2018	Anon - Dee Estuary Sightings; Anon - Dee Estuary Voluntary	1; 3; 1 Juvenile Male; 2	Field record	Connah's Quay Reserve/Oakenholt;Connah's Quay/Oakenholt Marsh;Connah's Quay Nature Reserve;Connah's Quay Reserve;Nature Reserve;Nature reserve;Connahs Quay Reserve	Records taken from (www.deeestuary.co.uk website) ; Records taken from (www.deeestuary.co.uk website) .; Records taken from (www.deeestuary.co.uk website); First Records taken from www estuary . co. uk; Records taken from (www.deeestuary.co.uk website) . Over the reserve this morning .; Records taken from (www.deeestuary.co.uk website).; Records taken from www.deeestuary.co.uk website; . Records taken from Deeestuary.co.uk. Female	D0969/001/05	BDir1, Bonn2, CITES-A, LBAP-C, RL-NT, UKBA, WBA, WCA1.1	UA
<i>Circus aeruginosus</i> (Marsh Harrier / Boda'r Gwerni)	SJ273716	27/08/2012	Martyn Harris	1	Field record	Marsh between the heli-pad and Conservation Area, Connah's Quay Nature Reserve		D0969/001/05	BDir1, Bonn2, CITES-A, LBAP-C, RL-NT, UKBA, WBA, WCA1.1	PC

Species Name	Grid Reference	Date	Recorder(s)	Abundance	Record/Sample Type	Site Name	Notes	Dataset ID	Lists	V
<i>Circus aeruginosus</i> (Marsh Harrier / Boda'r Gwerni)	SJ277714	03/10/2016	Martyn Harris	1	Field record	Middle Hide Scrape, Connah's Quay Nature Reserve	Flew quite low over the scrape putting all of the Common redshank in to the air briefly.	D0969/001/05	BDir1, Bonn2, CITES-A, LBAP-C, RL-NT, UKBA, WBA, WCA1.1	UA
<i>Circus aeruginosus</i> (Marsh Harrier / Boda'r Gwerni)	SJ2472 (Approximate)	08/06/2020	Mr Nick French	2		Decca Pools, Burton Marsh		D1297/040/01	BDir1, Bonn2, CITES-A, LBAP-C, RL-NT, UKBA, WBA, WCA1.1	PC
<i>Circus aeruginosus</i> (Marsh Harrier / Boda'r Gwerni)	SJ2572	16/12/2014	Richard Beckett	1		Flint saltmarsh	BirdTrack	D1297/025/01	BDir1, Bonn2, CITES-A, LBAP-C, RL-NT, UKBA, WBA, WCA1.1	PC
<i>Circus aeruginosus</i> (Marsh Harrier / Boda'r Gwerni)	SJ2573	17/01/2016	Graham M Waterman			Flint, estuary	BirdTrack	D1297/025/01	BDir1, Bonn2, CITES-A, LBAP-C, RL-NT, UKBA, WBA, WCA1.1	PC

Species Name	Grid Reference	Date	Recorder(s)	Abundance	Record/Sample Type	Site Name	Notes	Dataset ID	Lists	V
<i>Circus cyaneus</i> (Hen Harrier / Boda Tinwyn)	SJ2772 (Approximate)	39 records, between 22/10/2007 and 18/12/2020	DNS Recorder; Colin Wells; Kevin J Smith; Anon (BirdGuides); Geoffrey Robinson; Mike Ball; Keith Jones; Glenn E Morris; Paul David Shenton; Peter Haslem; Sue Haslem; Mr Pete Haslem; Mrs Susan Haslem	1; 1 Female; 2 Female; 2	Reported to recorder	CQNR-White Sands;Dee Estuary, White Sands;CQNR Dee Estuary Whitesands;Deesi de CH5 2UL, UK	Burton Marsh (prob England); Burton Marsh (not Wales?); Ringtail. Survey: Observer data; Ringtail. Survey: Birdguides data; Hunting Along Broken Bank. Survey: DNS data; BirdTrack; Birdtrack. juv. F; Birdtrack. ringtail (Wales?); Birdtrack. Burton Marsh (not Wales?); Birdtrack. Burton Marsh (?Wales); Birdtrack. Burton Marsh NOT Wales; Birdtrack. ringtail NOT Wales; Birdtrack. M, NOT Wales; Birdtrack. ringtail, in Wales; Birdtrack. in Wales; Birdtrack. M,F NOT Wales	D1297/020/01 , D1949/001/01 , D0062/008/01 , D1297/025/01 , D1297/027/01 , D1297/040/01	BDir1, Bonn2, CITES-A, LBAP- C, LBAP-D, LBAP-E, LBAP-F, LBAP-G, RL-VU, S7, UKBR, WBR, WCA1.1	PC, NA

Species Name	Grid Reference	Date	Recorder(s)	Abundance	Record/Sample Type	Site Name	Notes	Dataset ID	Lists	V
<i>Circus cyaneus</i> (Hen Harrier / Boda Tinwyn)	SJ2672 (Approximate)	39 records, between 08/03/2004 and 07/01/2022	Geoffrey Robinson; Per Colin Wells; Bob Hayes; Per Glenn E Morris DNS; Geoff Parry; Chris Leighton; Paul Shenton; Mark Murphy; Neil Hughes; Andrew Wallbank; Peter Haslem; Mr David Winnard; Mr Pete ...	1; 1 Female; 2; 1 Male	Reported to recorder; Field record	RSPB Oakenholt Marsh; Connah's Quay NR (West Hide); CQNR Oakenholt Marsh and Flint Sands; Oakenholt Marsh; Oakenholt Marsh .	Survey: DNS data; On Ash Pool Fence, ringtail. Survey: DNS data; Ringtail. Survey: Birdguides data; ringtail. Survey: Dee Estuary website data; Survey: Dee Estuary website data; Survey: Observer data; Webs. Survey: DNS data; Birdtrack. ringtail; 3CY Male again flew over the car park at West Hide along the stream and up towards Flint.; Male, hard to tell but prob 3CY, hunting the marsh next to the hide again.; Male flew right past the hide at almost point blank range.; BirdTrack; Records taken...	D1949/001/01 , D0062/008/01 , D1297/025/01 , D1297/027/01 , D0969/001/05 , D1297/047/01 , D1297/049/01	BDir1, Bonn2, CITES-A, LBAP- C, LBAP-D, LBAP-E, LBAP-F, LBAP-G, RL-VU, S7, UKBR, WBR, WCA1.1	NA, PC, UA
<i>Circus cyaneus</i> (Hen Harrier / Boda Tinwyn)	SJ2572	2 records, between 02/12/2014 and 23/10/2016	Per Dee Estuary Website; Tony G Jackson	1	Reported to recorder	Flint saltmarsh	Dee Est Website. Survey: Dee Estuary website data; BirdTrack	D0062/008/01 , D1297/025/01	BDir1, Bonn2, CITES-A, LBAP- C, LBAP-D, LBAP-E, LBAP-F, LBAP-G, RL-VU, S7, UKBR, WBR, WCA1.1	NA, PC
<i>Circus cyaneus</i> (Hen Harrier / Boda Tinwyn)	SJ2671 (Approximate)	43 records, between 04/03/2010 and 19/01/2020	Per Dee Estuary Website; Denzil Nicklin; Richard Beckett; Per Glenn E Morris DNS; Deeside Naturalists' Society; J Birch; Ashley Cohen; Julie Rogers; Paul David Shenton; Per Glenn Morris DNS; Peter ...	1; 1 Male	Reported to recorder	Connah's Quay NR, W; CQNR Ash Pool and Meadow Trail	Dee Est Website. Survey: Dee Estuary website data; Survey: DNS data; Survey: Dee Estuary website data; BirdTrack; Birdtrack. sub- adult male; Birdtrack.; Birdtrack. juv M; Birdtrack.; Birdtrack. adult male; Birdtrack. ringtail, juv.; Birdtrack. ringtail	D0062/008/01 , D1297/025/01 , D1297/027/01 , D1297/040/01	BDir1, Bonn2, CITES-A, LBAP- C, LBAP-D, LBAP-E, LBAP-F, LBAP-G, RL-VU, S7, UKBR, WBR, WCA1.1	NA, PC

Species Name	Grid Reference	Date	Recorder(s)	Abundance	Record/Sample Type	Site Name	Notes	Dataset ID	Lists	V
<i>Circus cyaneus</i> (Hen Harrier / Boda Tinwyn)	SJ2771 (Approximate)	68 records, between 08/03/2004 and 03/04/2021	Per Colin Wells; Deeside Naturalists' Society; K Lloyd- Jones; Anon Per Birdguides; Bob Hayes; Elvet Jones; Louise Jones; E Nixon; Anon; David Peate; Peter Haslem; Glenn E Morris; David Winnard; Mal...	1; 1 Female; 1 Male	Reported to recorder	Connah's Quay NR, central;CQNR Bunded and Garden Compound;CQNR B;Connahs Quay Nature Reserve - DNS, Clwyd	Survey: DNS data; Ringtail. Survey: Birdguides data; Along Broken Bank. Survey: DNS data; Survey: Observer data; Birdtrack.; Birdtrack. male; BirdTrack; Birdtrack. ringtail; Birdtrack. ringtail, on the Reserve; Birdtrack. ringtail, flying up-river; Birdtrack. F, over pool; male; Male	D1949/001/01 , D0062/008/01 , D1297/025/01 , D1297/027/01 , D1297/040/01 , D1297/047/01	BDir1, Bonn2, CITES-A, LBAP- C, LBAP-D, LBAP-E, LBAP-F, LBAP-G, RL-VU, S7, UKBR, WBR, WCA1.1	NA, PC, UA
<i>Circus cyaneus</i> (Hen Harrier / Boda Tinwyn)	SJ2472	2 records, between 22/03/2015 and 23/10/2016	Anon	1		Flint, S	Birdtrack.	D1297/025/01	BDir1, Bonn2, CITES-A, LBAP- C, LBAP-D, LBAP-E, LBAP-F, LBAP-G, RL-VU, S7, UKBR, WBR, WCA1.1	PC
<i>Circus cyaneus</i> (Hen Harrier / Boda Tinwyn)	SJ278713	10 records, between 05/12/2011 and 05/01/2018	Anon - Dee Estuary Sightings	1	Field record	Connah's Quay Nature Reserve;Connah's quay reserve;Connah's Quay/Oakenholt;N ature Reserve;Connah's Quay Reserve	Grey male)Records taken from www. deeestuary. co. uk website. seen across the channel; Ringtail)Records taken from www. deeestuary. co. uk website.; Ringtail; Records taken from www. deeestuary. co. uk website. Ringtailed.; Records taken from www. deeestuary. co. uk website. Far side of river; Records taken from (www. deeestuary. co. uk website) . Ringtail .; Records taken from (www. deeestuary. co. uk website) .; Ringtail. Record taken from www. deeestuary. co. uk.	D0969/001/05	BDir1, Bonn2, CITES-A, LBAP- C, LBAP-D, LBAP-E, LBAP-F, LBAP-G, RL-VU, S7, UKBR, WBR, WCA1.1	UA

Species Name	Grid Reference	Date	Recorder(s)	Abundance	Record/Sample Type	Site Name	Notes	Dataset ID	Lists	V
<i>Circus cyaneus</i> (Hen Harrier / Boda Tinwyn)	SJ24007200	15/01/2018	Anon - Dee Estuary Sightings	1	Field record	Flint		D0969/001/05	BDir1, Bonn2, CITES-A, LBAP- C, LBAP-D, LBAP-E, LBAP-F, LBAP-G, RL-VU, S7, UKBR, WBR, WCA1.1	UA
<i>Circus cyaneus</i> (Hen Harrier / Boda Tinwyn)	SJ247733	23/10/2016	Anon - Dee Estuary Sightings	1	Field record	Flint castle	"records taken from www. deeestuary. . c. uk website. grey male, at midday"	D0969/001/05	BDir1, Bonn2, CITES-A, LBAP- C, LBAP-D, LBAP-E, LBAP-F, LBAP-G, RL-VU, S7, UKBR, WBR, WCA1.1	UA
<i>Circus cyaneus</i> (Hen Harrier / Boda Tinwyn)	SJ2573	20/03/2016	Graham M Waterman			Flint, estuary	BirdTrack	D1297/025/01	BDir1, Bonn2, CITES-A, LBAP- C, LBAP-D, LBAP-E, LBAP-F, LBAP-G, RL-VU, S7, UKBR, WBR, WCA1.1	PC
<i>Circus cyaneus</i> (Hen Harrier / Boda Tinwyn)	SJ270718	23/02/2020	Martin G Williams	1 Female		Connah's Quay NR, central		D0062/011/01	BDir1, Bonn2, CITES-A, LBAP- C, LBAP-D, LBAP-E, LBAP-F, LBAP-G, RL-VU, S7, UKBR, WBR, WCA1.1	NA
<i>Circus macrourus</i> (Pallid Harrier)	SJ2772	2 records, between 30/09/2017 and 01/10/2017	Peter Haslem	1		Dee Estuary, White Sands	BirdTrack	D1297/025/01	BDir1, Bonn2, CITES-A, WCA1.1	PC
<i>Clangula hyemalis</i> (Long-tailed Duck / Hwyaaden Gynffon-Hir)	SJ2772	01/12/2019	Mrs Susan Haslem	1		Deeside CH5 2UL, UK		D1297/027/01	BDir2.2, Bonn2, RL-NT, UKBR, WBA, WCA1.1	PC
<i>Coccothraustes coccothraustes</i> (Hawfinch / Gylfinbraff)	SJ2671	06/11/2017	Richard Beckett	1		Connah's Quay NR, W	BirdTrack	D1297/025/01	BAP, Bern2, LBAP-C, LBAP-D, LBAP-F, LBAP-G, RL-EN, S7, UKBR, WBA	PC
<i>Coenonympha pamphilus</i> (Small Heath / Gweirlöyn Bach y Waun)	SJ276715 (Estimated (Centroid of Site))	2 records, between 1982 and 1983	Various	1 Adult		Connahs Quay Power Stn Res	Via L Rawsthorne. Breeding: No. Mature: Yes. Record type: Daytime observation	D0127/001/02	BAP, LBAP-G, RL-NT, S7	NA

Species Name	Grid Reference	Date	Recorder(s)	Abundance	Record/Sample Type	Site Name	Notes	Dataset ID	Lists	V
<i>Coenonympha pamphilus</i> (Small Heath / Gweirlöyn Bach y Waun)	SJ27	2 records, between 1982 and 1983	Deeside Naturalists Society; P. Jones	3		-Withheld-	-Withheld-	D1161/001/01 , D0217/001/04	BAP, LBAP-G, RL-NT, S7	NA
<i>Coenonympha pamphilus</i> (Small Heath / Gweirlöyn Bach y Waun)	SJ263711	09/08/2011	Barbara Lowens	1		DNS reserve Nature Trail		D1858/001/02	BAP, LBAP-G, RL-NT, S7	NA
<i>Cuculus canorus</i> (Cuckoo / Cog)	SJ260703 (Estimated (Centroid of Site))	1986	R. D. Rowley			Leadbrook Wood	Broad habitat type: Grassland and Marsh	D0227/002/01	BAP, LBAP-C, LBAP-D, LBAP-F, LBAP-G, RL-VU, S7, UKBR, WBR	PC
<i>Cuculus canorus</i> (Cuckoo / Cog)	SJ246712 (Estimated (Centroid of Site))	04/06/1985	Amanda Gall and David Harpley		Live Sighting	Llwyn-own		D1239/011/01	BAP, LBAP-C, LBAP-D, LBAP-F, LBAP-G, RL-VU, S7, UKBR, WBR	PC
<i>Cuculus canorus</i> (Cuckoo / Cog)	SJ2671 (Approximate)	3 records, between 10/06/2017 and 17/08/2020	Peter Haslem; Mr Pete Haslem	1		Connah's Quay NR, W;CQNR Ash Pool and Meadow Trail	BirdTrack	D1297/025/01 , D1297/027/01 , D1297/040/01	BAP, LBAP-C, LBAP-D, LBAP-F, LBAP-G, RL-VU, S7, UKBR, WBR	PC
<i>Cuculus canorus</i> (Cuckoo / Cog)	SJ2772	21/05/2016	Peter Haslem	1		Dee Estuary, White Sands	Birdtrack. Burton Marsh- NOT Wales	D1297/025/01	BAP, LBAP-C, LBAP-D, LBAP-F, LBAP-G, RL-VU, S7, UKBR, WBR	PC
<i>Cuculus canorus</i> (Cuckoo / Cog)	SJ2672	28/06/2019	Mr David Winnard	1		Connah's Quay NR (West Hide)		D1297/027/01	BAP, LBAP-C, LBAP-D, LBAP-F, LBAP-G, RL-VU, S7, UKBR, WBR	PC
<i>Cygnus columbianus</i> (Tundra Swan)	SJ258725	16/02/2011	Anon - Dee Estuary Sightings	48	Field record	Dee Marshes	Records taken from www. deeeestuary. co. uk	D0969/001/05	BAP, BDir1, Bern2, Bonn2, LBAP-C, LBAP-G, RL-CR, S7, UKBR, WBA, WCA1.1	PC

Species Name	Grid Reference	Date	Recorder(s)	Abundance	Record/Sample Type	Site Name	Notes	Dataset ID	Lists	V
<i>Cygnus columbianus bewickii</i> (Bewick's Swan / Alarch Bewick)	SJ2772	21 records, between 12/11/2004 and 08/01/2019	Julie Rogers; Geoffrey Robinson; Per Colin Wells; Richard Hurst; David Knass; Chris Leighton; Peter Haslem; Alan Stones; G Jones	3; 15; 50; 20; 24; 22; 35; 1; 5; 9; 27; 28; 2; 6	Reported to recorder	Dee Estuary, White Sands; DEE ESTUARY COMPARTMENT C12 - White sands	RSPB; On River. Survey: DNS data; BirdTrack; 2 ads 1 juv , + 3 ads	D1949/001/01 , D0062/008/01 , D1297/025/01 , D1949/002/01	BAP, BDir1, Bern2, Bonn2, RL-CR, S7, UKBR, WCA1.1	NA, PC
<i>Cygnus columbianus bewickii</i> (Bewick's Swan / Alarch Bewick)	SJ2672	10 records, between 08/03/2004 and 20/01/2018	Geoffrey Robinson; Richard Hurst; Per Colin Wells; Glenn E Morris; David Winnard	4; 3; 1; 25; 6; 7	Reported to recorder	RSPB Oakenholt Marsh	BirdTrack	D1949/001/01 , D1297/025/01	BAP, BDir1, Bern2, Bonn2, RL-CR, S7, UKBR, WCA1.1	NA, PC
<i>Cygnus columbianus bewickii</i> (Bewick's Swan / Alarch Bewick)	SJ2771	8 records, between 19/02/2005 and 01/11/2015	D Jones; Anon (BirdGuides); Steve Collins; Anon; Giles RM Pepler; Kevin J Smith; Clwyd Monitoring	10; 2; 43; 3; 1; 13	Reported to recorder	Connah's Quay NR, central	Survey: DNS data; Survey: Birdguides data; Survey: Observer data; BirdTrack; Mixed flock on River. Survey: Observer data; Survey: Clwyd Monitoring data; Birdtrack.	D0062/008/01 , D1297/025/01	BAP, BDir1, Bern2, Bonn2, RL-CR, S7, UKBR, WCA1.1	NA, PC
<i>Cygnus columbianus bewickii</i> (Bewick's Swan / Alarch Bewick)	SJ2473	4 records, between 29/12/2004 and 03/02/2013	Anon (BirdGuides); Graham Jones; Per Richard Smith Dee Estuary Website	85; 60; 30; 40	Reported to recorder	Flint	Survey: Birdguides data; BirdTrack; on marsh. Survey: Dee Estuary website data	D0062/008/01 , D1297/025/01	BAP, BDir1, Bern2, Bonn2, RL-CR, S7, UKBR, WCA1.1	NA, PC
<i>Cygnus columbianus bewickii</i> (Bewick's Swan / Alarch Bewick)	SJ2671	8 records, between 24/01/2004 and 18/02/2018	David Richardson; Anon (BirdGuides); Paul David Shenton; Peter Haslem; Deeside Naturalists' Society; Anon	1; 2; 4; 13; 3	Reported to recorder	Connah's Quay NR, W	Survey: Observer data; Survey: Birdguides data; BirdTrack; On River. Survey: DNS data; Birdtrack.; Birdtrack. on the river	D0062/008/01 , D1297/025/01	BAP, BDir1, Bern2, Bonn2, RL-CR, S7, UKBR, WCA1.1	NA, PC
<i>Cygnus columbianus bewickii</i> (Bewick's Swan / Alarch Bewick)	SJ278713	08/01/2018	Anon - Dee Estuary Sightings	7	Field record	Oakenholt Marsh		D0969/001/05	BAP, BDir1, Bern2, Bonn2, RL-CR, S7, UKBR, WCA1.1	PC

Species Name	Grid Reference	Date	Recorder(s)	Abundance	Record/Sample Type	Site Name	Notes	Dataset ID	Lists	V
<i>Cygnus cygnus</i> (Whooper Swan / Alarch y Gogledd)	SJ2772 (Approximate)	33 records, between 13/01/2008 and 16/02/2020	Julie Rogers; Geoffrey Robinson; Colin Wells; Al Grubb; David Knass; Bob Hayes; Glenn E Morris; Paul Shenton; Chris Leighton; Peter Haslem; G Jones; Mrs susan haslem	47; 34; 7; 37; 39; 8; 14; 9; 2; 6; 56; 52; 10; 17; 53; 40; 30; 23; 43; 1 Juvenile; 3; 20; 1; 36	Reported to recorder	Dee Estuary, White Sands;DEE ESTUARY COMPARTMENT C12 - White sands;Deeside CH5 2UL, UK	RSPB; Grazing saltmarsh.; International Swan Census; On River. Survey: DNS data; BirdTrack; Birdtrack. in Wales	D1949/001/01 , D0062/008/01 , D1297/025/01 , D1949/002/01 , D1297/040/01	BDir1, Bern2, Bonn2, GBNNSIP, LBAP-C, LBAP-G, RL-EN, UKBA, WCA1.1	NA, PC, UA
<i>Cygnus cygnus</i> (Whooper Swan / Alarch y Gogledd)	SJ2672 (Approximate)	33 records, between 08/03/2004 and 06/03/2022	Geoffrey Robinson; Per Colin Wells; Per Glenn E Morris DNS; Neil Hughes; Bob Hayes; Peter Haslem; David Winnard; Steven Davies; Glenn E Morris; Mr David Winnard; Mr Pete Haslem; Giles RM Pepler	9; 7; 1; 26; 2; 12; 5; 23; 8; 30; 19; 6; 10; 31; 24	Reported to recorder	RSPB Oakenholt Marsh;Connah's Quay NR (West Hide);CQNR Oakenholt Marsh and Flint Sands	In river channel; Survey: DNS data; some had them as Tundra Swan?. Survey: Observer data; Survey: Observer data; On Grassy Area. Survey: DNS data; BirdTrack; Birdtrack. on river; On otherwise of Estuary towards Parkgate.	D1949/001/01 , D0062/008/01 , D1297/025/01 , D1297/027/01 , D1297/047/01 , D1297/040/01 , D1297/049/01	BDir1, Bern2, Bonn2, GBNNSIP, LBAP-C, LBAP-G, RL-EN, UKBA, WCA1.1	NA, PC, UA
<i>Cygnus cygnus</i> (Whooper Swan / Alarch y Gogledd)	SJ2771 (Approximate)	37 records, between 30/12/2007 and 12/03/2022	E Nixon; Steve Collins; Deeside Naturalists' Society; Kevin J Smith; Bob Hayes; Peter Haslem; Glenn E Morris; Giles RM Pepler; Anon (BirdGuides); Trevor B Taylor; Mr John Jones; Mr David Winnard; M...	5; 10; 2; 16; 4; 40; 22; 30; 6; 3; 24; 19; 8; 7; 13; 9	Reported to recorder	Connah's Quay NR, central;Connah's Quay NR;Connah's Quay NR (Middle Hide);CQNR Bunded and Garden Compound;CQNR -east;CQNRB	On River. Survey: DNS data; Survey: Observer data; Survey: DNS data; Mixed flock on River. Survey: Observer data; BirdTrack; Survey: Birdguides data; Flown down on to river.; 2A + 3 Juv.; on the river near Field Study Centre	D0062/008/01 , D1297/025/01 , D1297/040/01 , D1297/047/01 , D1297/049/01	BDir1, Bern2, Bonn2, GBNNSIP, LBAP-C, LBAP-G, RL-EN, UKBA, WCA1.1	NA, PC, UA
<i>Cygnus cygnus</i> (Whooper Swan / Alarch y Gogledd)	SJ2473	6 records, between 29/12/2004 and 07/02/2018	Anon (BirdGuides); Recorder Name withheld (obsr1054950); Recorder Name withheld (obsr1636031); Graham Jones; Phillip Gatley	10; 1; 20; 40	Reported to recorder	Flint;Flint Castle	Survey: Birdguides data; BirdTrack	D0062/008/01 , D0346/003/01 , D1297/025/01	BDir1, Bern2, Bonn2, GBNNSIP, LBAP-C, LBAP-G, RL-EN, UKBA, WCA1.1	NA, UA, PC
<i>Cygnus cygnus</i> (Whooper Swan / Alarch y Gogledd)	SJ2671 (Approximate)	14 records, between 28/12/2009 and 13/11/2021	David Richardson; TG Parry; Deeside Naturalists' Society; Glenn E Morris; Peter Haslem; Mr Pete Haslem; Paul David Shenton	1; 2; 3; 6; 7; 4	Reported to recorder	Connah's Quay NR, W;CQNR Ash Pool and Meadow Trail	Survey: Observer data; Survey: DNS data; On River. Survey: DNS data; BirdTrack; Birdtrack. river	D0062/008/01 , D1297/025/01 , D1297/047/01	BDir1, Bern2, Bonn2, GBNNSIP, LBAP-C, LBAP-G, RL-EN, UKBA, WCA1.1	NA, PC, UA

Species Name	Grid Reference	Date	Recorder(s)	Abundance	Record/Sample Type	Site Name	Notes	Dataset ID	Lists	V
<i>Cygnus cygnus</i> (Whooper Swan / Alarch y Gogledd)	SJ278713	3 records, between 06/01/2012 and 06/11/2017	Anon - Dee Estuary Sightings	4; 18	Field record	Connah's Quay Reserve; Nature Reserve	Records taken from www. deeestuary.co.uk website.; Records taken from (www. deeestuary.co.uk website) . Flew along river Dee towards Shotwick seen from the Reserve .; Records taken from (www. deeestuary.co.uk website) . (Over)	D0969/001/05	BDir1, Bern2, Bonn2, GBNNSIP, LBAP-C, LBAP-G, RL-EN, UKBA, WCA1.1	UA
<i>Cygnus cygnus</i> (Whooper Swan / Alarch y Gogledd)	SJ258725	16/02/2011	Anon - Dee Estuary Sightings	60	Field record	Dee Marshes	Records taken from www. deeestuary.co.uk	D0969/001/05	BDir1, Bern2, Bonn2, GBNNSIP, LBAP-C, LBAP-G, RL-EN, UKBA, WCA1.1	UA
<i>Diarsia rubi</i> (Small Square- spot / Smotyn Sgwar Bach)	SJ275715	2 records, between September 1984 and 16/05/2014	Anon; Justin Williams	1 Adult		Dee Estuary, Connah's Quay; Connahs quay reserve	Dee Estuary, Connah's Quay; Habitat: Coastland: saltmarsh. Method: 125W MV	D0217/001/04, D1285/001/03	BAP, LBAP-G, S7	NA
<i>Dryobates minor</i> (Lesser Spotted Woodpecker / Cnocell Fraith Leiaf)	SJ2771	2 records, between 06/07/2013 and 14/08/2015	DNS Recorder; Per Glenn E Morris DNS	1		CQNR- east; Connah's Quay NR, central	No support, observers not known to DNS, reject!; Birdtrack. fern. On feeders	D1297/020/01, D1297/025/01	BAP, Bern2, LBAP-C, LBAP-D, LBAP-F, LBAP-G, RL-EN, S7, UKBR, WBR	PC
<i>Ecliptopera silacea</i> (Small Phoenix / Ffenics Bach)	SJ275715	27/08/1988	M.H.Grice	1 Adult		Connahs quay reserve	Habitat: Coastland: saltmarsh. Method: MV Light	D1285/001/03	BAP, LBAP-G, S7	NA
<i>Emberiza citrinella</i> (Yellowhammer / Bras Melyn)	SJ246712 (Estimated (Centroid of Site))	04/06/1985	Amanda Gall and David Harpley		Live Sighting	Llwyn-own		D1239/011/01	BAP, Bern2, LBAP-A, LBAP-C, LBAP-D, LBAP-E, LBAP-F, LBAP-G, S7, UKBR, WBR	PC
<i>Emberiza citrinella</i> (Yellowhammer / Bras Melyn)	SJ2672	2 records, between 21/07/2007 and 14/01/2010	Geoffrey Robinson; Steve Skelton	2; 1 Male	Reported to recorder	RSPB Oakenholt Marsh	Bushes Bunded Pools. Survey: DNS data	D1949/001/01, D0062/008/01	BAP, Bern2, LBAP-A, LBAP-C, LBAP-D, LBAP-E, LBAP-F, LBAP-G, S7, UKBR, WBR	NA

Species Name	Grid Reference	Date	Recorder(s)	Abundance	Record/Sample Type	Site Name	Notes	Dataset ID	Lists	V
<i>Emberiza citrinella</i> (Yellowhammer / Bras Melyn)	SJ2771	14/12/2018	Peter Haslem	1		Connah's Quay NR, central		D1297/025/01	BAP, Bern2, LBAP-A, LBAP-C, LBAP-D, LBAP-E, LBAP-F, LBAP-G, S7, UKBR, WBR	PC
<i>Emberiza citrinella</i> (Yellowhammer / Bras Melyn)	SJ2669	05/04/2018	David Winnard	1		Plas Bellin		D1297/025/01	BAP, Bern2, LBAP-A, LBAP-C, LBAP-D, LBAP-E, LBAP-F, LBAP-G, S7, UKBR, WBR	PC
<i>Emberiza schoeniclus</i> (Reed Bunting / Bras y Cyrs)	SJ252729 <i>(Selected from Interactive Map)</i>	27/12/2015	Elaine Thomas	12 Full-Grown		Flint Castle		D1117/001/01	BAP, Bern2, LBAP-C, LBAP-D, LBAP-F, LBAP-G, S7, UKBA, WBA	PC
<i>Emberiza schoeniclus</i> (Reed Bunting / Bras y Cyrs)	SJ2672 <i>(Approximate)</i>	47 records, between 09/01/2005 and 10/11/2022	Geoffrey Robinson; Bob Hayes; Chris Leighton; Kevin J Smith; Sue Arthur; Alan Nevitt; Glenn E Morris; David Winnard; Peter Haslem; Steve V Atkins; Mr Pete Haslem; Mr Steven Davies; Mr Glenn Morris;...	2; 8; 1; 1 Female; 3 Male; 2 Male; 1 Male; 3; 2+; 4; 7	Reported to recorder	RSPB Oakenholt Marsh;CQNR Oakenholt Marsh and Flint Sands;Connah's Quay NR, Oakenholt Marsh;CQNR- west;CQNR: Oakenholt Marsh;Connah's Quay NR (West Hide);CQNRW;SJ 2672 CQNR/Oakenholt	From Bushes By West Hide. Survey: DNS data; On Bank By West Hide. Survey: DNS data; Survey: Observer data; Survey: DNS data; Activity: H. Survey: Observer data; Bushes Before West Hide. Survey: DNS data; Male Before Bunded Pools. Survey: DNS data; BirdTrack. Activity: F; BirdTrack	D1949/001/01 , D0062/008/01 , D1297/025/01 , D1297/040/01 , D1297/047/01 , D1297/049/01 , D1297/027/01	BAP, Bern2, LBAP-C, LBAP-D, LBAP-F, LBAP-G, S7, UKBA, WBA	NA, PC, UA

Species Name	Grid Reference	Date	Recorder(s)	Abundance	Record/Sample Type	Site Name	Notes	Dataset ID	Lists	V
<i>Emberiza schoeniclus</i> (Reed Bunting / Bras y Cyrs)	SJ2671 (Approximate)	309 records, between 27/02/2005 and 11/12/2022	Mike Ball; Adrian Williams; Per Glenn E Morris DNS; Joan Hotchkiss; Louise Jones; Chris Leighton; Andrew Wallbank; Glenn E Morris; David Winnard; Peter Haslem; Paul David Shenton; Richard Beckett; ...	1; 2; 4; 3; 1 Female; 1 Male; 11; 6; 13; 8; 5; 10; 12	Reported to recorder	Connah's Quay NR, W;CQNR Ash Pool and Meadow Trail;CQNR-west;Connah's Quey NR, W;CQNR2 SJ2671 Ash Pool & Meadow;SJ2671 CQNR west;Connah's Quay NR (Lagoon);Connah's Quay NR (Meadow Trail);Connah's Q...	Bushes By West Hide. Survey: DNS data; By West Hide. Survey: DNS data; Survey: DNS data; Survey: Observer data; Along Path To New Hide. Survey: DNS data; WeBS. Survey: DNS data; BirdTrack. Activity: M; Birdtrack. M; BirdTrack; Birdtrack. M, F; Birdtrack. fem.; Birdtrack. F; BirdTrack. Activity: P; BirdTrack. Activity: S	D0062/008/01 , D1297/025/01 , D1297/040/01 , D1297/047/01 , D1297/049/01 , D1297/027/01	BAP, Bern2, LBAP-C, LBAP-D, LBAP-F, LBAP-G, S7, UKBA, WBA	NA, PC, UA
<i>Emberiza schoeniclus</i> (Reed Bunting / Bras y Cyrs)	SJ2572	5 records, between 23/03/2006 and 28/10/2019	Geoffrey Robinson; Elvet Jones; Annie N Haycock; H Bridgland; Dr Anne Brenchley	8; 4; 3; 2	Reported to recorder	Flint saltmarsh;SJ2572 Flint Marsh East	Survey: Observer data; BirdTrack	D1949/001/01 , D0062/008/01 , D1297/025/01 , D1297/027/01	BAP, Bern2, LBAP-C, LBAP-D, LBAP-F, LBAP-G, S7, UKBA, WBA	NA, PC
<i>Emberiza schoeniclus</i> (Reed Bunting / Bras y Cyrs)	SJ2771 (Approximate)	112 records, between 27/02/2005 and 26/12/2022	Glenn E Morris; Bob Lee; Elvet Jones; Anthony Britner; Norman Hallas; Keith Jones; David Winnard; Christopher Moore; Graham Jones; Sue Haslem; Malcolm Down; Peter Haslem; Steven Davies; Trevor B Ta...	1; 2; 2 Male; 3; 4; 1 Male; 7; 5; 8; 6	Reported to recorder	Connah's Quay NR, central;Connah's Quay NR (Fields);CQNR Bunded and Garden Compound;CQNR-east;Connahs Quay NR;CQNR3 SJ2771 Bunded Pool and Garden;CQNR (SJ 2771);Connah's Quay NR (Entrance & Hedgero...	Survey: DNS data; Survey: Observer data; Birdtrack; BirdTrack; Along Bank By Heli Pad. Survey: DNS data; BirdTrack. Activity: S; Birdtrack. male; Webs. Survey: DNS data; BirdTrack. Activity: F; Birdtrack. M, 2F; Birdtrack. M	D0062/008/01 , D1297/025/01 , D1297/040/01 , D1297/047/01 , D1297/049/01 , D1297/027/01	BAP, Bern2, LBAP-C, LBAP-D, LBAP-F, LBAP-G, S7, UKBA, WBA	NA, PC, UA

Species Name	Grid Reference	Date	Recorder(s)	Abundance	Record/Sample Type	Site Name	Notes	Dataset ID	Lists	V
<i>Emberiza schoeniclus</i> (Reed Bunting / Bras y Cyrs)	SJ2473 (Approximate)	24 records, between 27/11/2004 and 10/11/2022	Julie Rogers; Louise Jones; Elvet Jones; Norman Hallas; Mr David Winnard; Mr Tom Gravett; Recorder Name withheld (obsr1153095); Recorder Name withheld (obsr397977); Recorder Name withheld (obsr6783...	1; 1 Female; 2; 3; 1 Male; 4; 8; 6; 12	Reported to recorder	Flint;Flintshire, Flint;Flint Castle;Flint, Dee Estuary	Survey: Observer data; Marsh. Survey: Observer data; Birdtrack. Flushed on edge of marsh where new track. being built; /p Flint, Wales, Dee Estuary; BirdTrack	D0062/008/01 , D1297/025/01 , D1297/040/01 , D1297/049/01 , D0346/002/01 , D0346/003/01 , D1297/027/01 , D1297/047/01	BAP, Bern2, LBAP-C, LBAP-D, LBAP-F, LBAP-G, S7, UKBA, WBA	NA, PC, UA
<i>Emberiza schoeniclus</i> (Reed Bunting / Bras y Cyrs)	SJ2370	20/05/2017	Declan Savage	2		Flint, Mountain, W	BirdTrack	D1297/025/01	BAP, Bern2, LBAP-C, LBAP-D, LBAP-F, LBAP-G, S7, UKBA, WBA	PC
<i>Emberiza schoeniclus</i> (Reed Bunting / Bras y Cyrs)	SJ2472 (Approximate)	2 records, between 21/04/2018 and 08/06/2020	Nick French; Mr Nick French	1		Flint, S;Decca Pools, Burton Marsh		D1297/025/01 , D1297/040/01	BAP, Bern2, LBAP-C, LBAP-D, LBAP-F, LBAP-G, S7, UKBA, WBA	PC
<i>Emberiza schoeniclus</i> (Reed Bunting / Bras y Cyrs)	SJ2772	07/04/2018	Peter Haslem	2		Dee Estuary, White Sands		D1297/025/01	BAP, Bern2, LBAP-C, LBAP-D, LBAP-F, LBAP-G, S7, UKBA, WBA	PC
<i>Emberiza schoeniclus</i> (Reed Bunting / Bras y Cyrs)	SJ266719	21/04/2014	Martyn Harris	1	Field record	Ash Pool, Connah's Quay Nature Reserve	On the reeds on Western edge of the pool.	D0969/001/05	BAP, Bern2, LBAP-C, LBAP-D, LBAP-F, LBAP-G, S7, UKBA, WBA	UA
<i>Emberiza schoeniclus</i> (Reed Bunting / Bras y Cyrs)	SJ269718	21/01/2019	Martyn Harris	1 Male	Field record	North of Hughie's Field, Connah's Quay Nature Reserve	Perched o top of a bush.	D0969/001/05	BAP, Bern2, LBAP-C, LBAP-D, LBAP-F, LBAP-G, S7, UKBA, WBA	UA

Species Name	Grid Reference	Date	Recorder(s)	Abundance	Record/Sample Type	Site Name	Notes	Dataset ID	Lists	V
<i>Emberiza schoeniclus</i> (Reed Bunting / Bras y Cyrs)	SJ2573 (Approximate)	9 records, between 11/11/2018 and 14/11/2020	David Winnard; Mr David Winnard	4; 3; 1		Flint, estuary;Flint Saltmarsh (Webs);Flint Saltmarsh (WeBS)		D1297/025/01 , D1297/027/01 , D1297/040/01	BAP, Bern2, LBAP-C, LBAP-D, LBAP-F, LBAP-G, S7, UKBA, WBA	PC
<i>Ennomos erosaria</i> (September Thorn / Carpiog Medi)	SJ272713	25/08/2019	David Winnard	1 Adult	Actinic light	Gardener's Compund CQNR	Compact Skinner Actinic 20w	D1991/001/02	BAP, S7	NA
<i>Erinaceus europaeus</i> (Hedgehog / Draenog)	SJ244721	11/08/2003	Anon	2		15, Sixth Ave, Flint, CH6 5ND	Alive	D0971/001/01	BAP, Bern3, LBAP-A, LBAP-C, LBAP-F, LBAP-G, RL-VU, S7, WRL- TM[VU]	PC
<i>Erinaceus europaeus</i> (Hedgehog / Draenog)	SJ240723	2002	Anon	1		Rhiwlas, Northrop Road, Flint Mountain, CH6	Alive	D0971/001/01	BAP, Bern3, LBAP-A, LBAP-C, LBAP-F, LBAP-G, RL-VU, S7, WRL- TM[VU]	PC
<i>Erinaceus europaeus</i> (Hedgehog / Draenog)	SJ2372 (Selected from Interactive Map)	22/05/2010	Robert Levey	1 Adult		Aber Park Industrial Estate		D1117/001/01	BAP, Bern3, LBAP-A, LBAP-C, LBAP-F, LBAP-G, RL-VU, S7, WRL- TM[VU]	PC
<i>Erinaceus europaeus</i> (Hedgehog / Draenog)	SJ253723	09/04/2019	Anon - PTES Volunteer		Live Sighting	Chester Rd		D1688/004/01	BAP, Bern3, LBAP-A, LBAP-C, LBAP-F, LBAP-G, RL-VU, S7, WRL- TM[VU]	NA
<i>Erinaceus europaeus</i> (Hedgehog / Draenog)	SJ246726	19/08/2019	Anon - PTES Volunteer		Live Sighting	Borough Grove		D1688/004/01	BAP, Bern3, LBAP-A, LBAP-C, LBAP-F, LBAP-G, RL-VU, S7, WRL- TM[VU]	NA
<i>Erinaceus europaeus</i> (Hedgehog / Draenog)	SJ246716	01/11/2019	Anon - PTES Volunteer		Live Sighting	Cae Bychan		D1688/004/01	BAP, Bern3, LBAP-A, LBAP-C, LBAP-F, LBAP-G, RL-VU, S7, WRL- TM[VU]	NA

Species Name	Grid Reference	Date	Recorder(s)	Abundance	Record/Sample Type	Site Name	Notes	Dataset ID	Lists	V
<i>Erinaceus europaeus</i> (Hedgehog / Draenog)	SJ2473	14/10/2012	Jeffrey, Sue			Flint	Baby brought in to Wrexham HH rescue. Mammal Society (Mammal Atlas)	D1844/001/03	BAP, Bern3, LBAP-A, LBAP-C, LBAP-F, LBAP-G, RL-VU, S7, WRL-TM[VU]	NA
<i>Erinaceus europaeus</i> (Hedgehog / Draenog)	SJ247723	29/05/2020	Anon - PTES Volunteer		Live Sighting	Cae Hir, Flint.		D1688/005/01	BAP, Bern3, LBAP-A, LBAP-C, LBAP-F, LBAP-G, RL-VU, S7, WRL-TM[VU]	NA
<i>Erinaceus europaeus</i> (Hedgehog / Draenog)	SJ2681571071	02/04/2021	Anon			Haig Avenue Southport	Alive	D1688/007/01	BAP, Bern3, LBAP-A, LBAP-C, LBAP-F, LBAP-G, RL-VU, S7, WRL-TM[VU]	NA
<i>Erinaceus europaeus</i> (Hedgehog / Draenog)	SJ24607171 (Selected from Interactive Map)	23/10/2021	Tracy Pierce	1 Juvenile	Live Sighting	Marian, Flint		D1383/001/01	BAP, Bern3, LBAP-A, LBAP-C, LBAP-F, LBAP-G, RL-VU, S7, WRL-TM[VU]	UA
<i>Erinaceus europaeus</i> (Hedgehog / Draenog)	SJ2440572093	06/05/2021	Anon			sixth Avenue flint	Alive	D1688/007/01	BAP, Bern3, LBAP-A, LBAP-C, LBAP-F, LBAP-G, RL-VU, S7, WRL-TM[VU]	NA
<i>Erinaceus europaeus</i> (Hedgehog / Draenog)	SJ2440772094	10/05/2021	Anon			sixth Avenue flint	Alive	D1688/007/01	BAP, Bern3, LBAP-A, LBAP-C, LBAP-F, LBAP-G, RL-VU, S7, WRL-TM[VU]	NA
<i>Erynnis tages</i> (Dingy Skipper / Gwibiwr Llwyd)	SJ276715 (Estimated Centroid of Site)	4 records, between 1982 and 1983	Various	1 Adult; 1		Connahs Quay Power Stn Res	Via L Rawsthorne. Breeding: No. Mature: Yes. Record type: Daytime observation; Via L Rawsthorne	D0127/001/02 , D1858/001/02	BAP, LBAP-C, LBAP-F, LBAP-G, RL-VU, S7	NA
<i>Erynnis tages</i> (Dingy Skipper / Gwibiwr Llwyd)	SJ275715	2 records, between 1982 and 1983	P. Jones	8; 20		Dee Estuary, Connah's Quay	Deeside Naturalist Soc Ann Rep. 1983, 1984. Dee Estuary, Connah's Quay	D0217/001/04	BAP, LBAP-C, LBAP-F, LBAP-G, RL-VU, S7	NA

Species Name	Grid Reference	Date	Recorder(s)	Abundance	Record/Sample Type	Site Name	Notes	Dataset ID	Lists	V
<i>Erynnis tages</i> <i>tages</i> (Dingy Skipper)	SJ27	4 records, between 1982 and 1983	Jones, P.; Deeside Naturalists Society			-Withheld-	-Withheld-	D1161/001/01	BAP, S7	NA
<i>Falco columbarius</i> (Merlin / Cudyll Bach)	SJ2772 (Approximate)	20 records, between 08/11/2009 and 28/01/2020	DNS Recorder; Kevin J Smith; Denzil Nicklin; Anon (BirdGuides); Peter Haslem; Mr Pete Haslem; Mrs Susan Haslem; Mrs susan haslem	1; 1 Female; 2	Reported to recorder	CQNR-White Sands;Dee Estuary, White Sands;CQNR Dee Estuary Whitesands;Deesi de CH5 2UL, UK	Burton Marsh (prob England); Burton Marsh (not Wales?); Dee Est Website. Survey: Dee Estuary website data; Dee Estuary website. Survey: Dee Estuary website data; Survey: Birdguides data; Birdtrack. Burton Marsh; Birdtrack. Burton Marsh (not Wales?); Birdtrack. Neston (England); Birdtrack. ?Wales?; Birdtrack. Burton Marsh - Wales; Birdtrack. in Wales; BirdTrack	D1297/020/01 , D0062/008/01 , D1297/025/01 , D1297/027/01 , D1297/040/01	BDir1, Bern2, Bonn2, CITES-A, LBAP-C, LBAP-D, LBAP-F, LBAP-G, RL-EN, UKBR, WBA, WCA1.1	PC, NA
<i>Falco columbarius</i> (Merlin / Cudyll Bach)	SJ273716	31/10/2015	Mr A G Jackson	1		Connah's Quay		D1297/020/01	BDir1, Bern2, Bonn2, CITES-A, LBAP-C, LBAP-D, LBAP-F, LBAP-G, RL-EN, UKBR, WBA, WCA1.1	PC

Species Name	Grid Reference	Date	Recorder(s)	Abundance	Record/Sample Type	Site Name	Notes	Dataset ID	Lists	V
<i>Falco columbarius</i> (Merlin / Cudyll Bach)	SJ2672 (Approximate)	93 records, between 06/01/2004 and 16/11/2022	Geoffrey Robinson; Geoff Parry; Per Colin Wells; Paul Shenton; Stuart Lawrie; Deeside Naturalists' Society; Stan Skelton; Andrew Wallbank; Roy Falon; Alan Nevitt; Elvet Jones; Bob Hayes; Chris Leig...	1; 2; 1 Female; 1 Juvenile; 2 Pair	Reported to recorder; Field record	RSPB Oakenholt Marsh;Oakenholt marsh;Oakenholt Marsh;Oakenholt Marsh RSPB;Connah's Quay NR;Connah's Quay NR (West Hide);CQNR Oakenholt Marsh and Flint Sands;CQNRW;C onnah'sQuay, Flint CH6	High tide count; By West Hide. Survey: DNS data; Survey: Dee Estuary website data; Survey: DNS data; Rivers Edge By West Hide. Survey: DNS data; Towards West hide. Survey: DNS data; asleep on post , photo taken. Survey: Observer data; Catching Goldfinches. Survey: Observer data; On Ash Pool Fence. Survey: DNS data; On Grassy Area. Survey: DNS data; Plus plenty more birds. Survey: Observer data; Survey: Observer data; On Bank Before Bunded Pools. Survey: DNS data; WeBS. Survey: DNS data; BirdT...	D1949/001/01 , D0062/008/01 , D1297/025/01 , D0969/001/05 , D1297/027/01 , D1297/047/01 , D1297/040/01 , D1297/049/01	BDir1, Bern2, Bonn2, CITES-A, LBAP-C, LBAP-D, LBAP-F, LBAP-G, RL-EN, UKBR, WBA, WCA1.1	NA, PC, UA
<i>Falco columbarius</i> (Merlin / Cudyll Bach)	SJ2573	2 records, between 14/12/2006 and 20/11/2008	Geoffrey Robinson	1	Reported to recorder	Flint, estuary		D1949/001/01	BDir1, Bern2, Bonn2, CITES-A, LBAP-C, LBAP-D, LBAP-F, LBAP-G, RL-EN, UKBR, WBA, WCA1.1	NA

Species Name	Grid Reference	Date	Recorder(s)	Abundance	Record/Sample Type	Site Name	Notes	Dataset ID	Lists	V
<i>Falco columbarius</i> (Merlin / Cudyll Bach)	SJ2671 (Approximate)	91 records, between 12/04/2004 and 04/12/2022	Kevin J Smith; Paul David Shenton; Richard Beckett; Deeside Naturalists' Society; Anon (BirdGuides); Glenn E Morris; Joan Hotchkiss; Louise Jones; Chris Leighton; Andrew Wallbank; K Lloyd-Jones; Mike	1; 2; 1 Female	Reported to recorder	Connah's Quay NR, W;CQNR Ash Pool and Meadow Trail;SJ2671 CQNR west	Dee Est Website. Survey: Dee Estuary website data; Dee Estuary website. Survey: Dee Estuary website data; Survey: DNS data; Survey: Birdguides data; Survey: Observer data; Hughies And Fields F9. Survey: DNS data; P13 Ash Pool Field. Survey: DNS data; Sitting in a tree next to the Wooden hide overlooking the Bunded Pools. Watched for 4-5 minutes. Survey: Observer data; Birdtrack. fence by small pool; Birdtrack. on revetment; BirdTrack; Birdtrack. trees by west hide car park; Birdtrack. helipad;	D0062/008/01 , D1297/025/01 , D0062/010/01 , D1297/040/01 , D1297/027/01 , D1297/049/01 , D1297/047/01	BDir1, Bern2, Bonn2, CITES-A, LBAP-C, LBAP-D, LBAP-F, LBAP-G, RL-EN, UKBR, WBA, WCA1.1	NA, PC, UA
<i>Falco columbarius</i> (Merlin / Cudyll Bach)	SJ2673	17/05/2017	Per Colin Wells	1	Reported to recorder	Dee Estuary, White Sands, NW		D1949/001/01	BDir1, Bern2, Bonn2, CITES-A, LBAP-C, LBAP-D, LBAP-F, LBAP-G, RL-EN, UKBR, WBA, WCA1.1	NA
<i>Falco columbarius</i> (Merlin / Cudyll Bach)	SJ2572	31/01/2007	Stuart Taylor	1 Female	Reported to recorder	Flint saltmarsh		D1949/001/01	BDir1, Bern2, Bonn2, CITES-A, LBAP-C, LBAP-D, LBAP-F, LBAP-G, RL-EN, UKBR, WBA, WCA1.1	NA

Species Name	Grid Reference	Date	Recorder(s)	Abundance	Record/Sample Type	Site Name	Notes	Dataset ID	Lists	V
<i>Falco columbarius</i> (Merlin / Cudyll Bach)	SJ2771 (Approximate)	50 records, between 23/01/2004 and 28/11/2022	John Harrison; Glenn E Morris; Anon Per Birdguides; Anon (BirdGuides); Dilwyn P Lloyd; K Lloyd-Jones; Andrew Wallbank; Joan Hotchkiss; Chris Leighton; Elvet Jones; Alan Nevitt; David Bavister; N Ce...	1; 2; 1 Female	Reported to recorder	Connah's Quay NR, central;Connahs Quay Nature Reserve;CQNRB; CQNR Bunded and Garden Compound;Conna h's Quay NR Pools;CQNR- east;Connahs Quay Nature Reserve - DNS, Clwyd	Survey: DNS data; Survey: Birdguides data; Survey: Observer data; by HeliPad. Survey: DNS data; Field F9 Left Of Heli Pad. Survey: DNS data; BirdTrack; Birdtrack. M; Birdtrack. F; Birdtrack. M, perched on revetment tree; Birdtrack. M, over revetment; Birdtrack. revetment; Birdtrack. M, on the bunded pool; WeBS. Survey: DNS data; female	D1949/001/01 , D0062/008/01 , D1297/025/01 , D1297/027/01 , D1297/040/01 , D1297/047/01 , D1297/049/01	BDir1, Bern2, Bonn2, CITES-A, LBAP-C, LBAP-D, LBAP-F, LBAP-G, RL-EN, UKBR, WBA, WCA1.1	NA, PC, UA
<i>Falco columbarius</i> (Merlin / Cudyll Bach)	SJ2473	2 records, between 06/01/2011 and 16/02/2013	Steven Davies; A Bourne	1		Flint	Birdtrack. sitting on boat on saltmarsh; BirdTrack	D1297/025/01	BDir1, Bern2, Bonn2, CITES-A, LBAP-C, LBAP-D, LBAP-F, LBAP-G, RL-EN, UKBR, WBA, WCA1.1	PC
<i>Falco columbarius</i> (Merlin / Cudyll Bach)	SJ278713	8 records, between 14/02/2010 and 07/02/2018	Anon - Dee Estuary Sightings	1; 2	Field record	Connahs quay / oakenholt marsh;Connah's Quay Reserve;Connah/ s Quay Reserve;Connah's Quay Nature Reserve;Connah's Quay Reserve, Dee Estuary;Nature Reserve;Connahs Quay Reserve	Records taken from WWW. deeestuary. co. uk website.; Records taken from www. deeestuary. co. uk website. Almost hit the observer's car.; Records taken from (www. deeestuary. co. uk website) .; Records taken from (www. deeestuary. co. uk website); Records taken from Dee Estuary. co. uk; Records taken from (www. dee estuary . co. uk website) . ; Records taken from Deeestuary. co. uk. male & female	D0969/001/05	BDir1, Bern2, Bonn2, CITES-A, LBAP-C, LBAP-D, LBAP-F, LBAP-G, RL-EN, UKBR, WBA, WCA1.1	UA

Species Name	Grid Reference	Date	Recorder(s)	Abundance	Record/Sample Type	Site Name	Notes	Dataset ID	Lists	V
<i>Falco peregrinus</i> (Peregrine / Hebog Tramor)	SJ2772 (Approximate)	14 records, between 26/09/2010 and 18/09/2022	DNS Recorder; Denzil Nicklin; John Nicklin; Glenn E Morris; Paul David Shenton; Peter Haslem; Kevin J Smith; Ian M Spence; Mr James Hughes; Mr Pete Haslem	4; 1; 2	Reported to recorder	CQNR-White Sands;Dee Estuary, White Sands;CQNR Dee Estuary Whitesands	Burton Marsh (not Wales?); Dee Estuary website chased a snipe. Survey: Dee Estuary website data; Survey: Dee Estuary website data; BirdTrack; Birdtrack. likely M/F perched together; Birdtrack. also Neston Marsh; Birdtrack. Neston (England); Birdtrack. not Wales	D1297/020/01 , D0062/008/01 , D1297/025/01 , D1297/049/01 , D1297/027/01	BDir1, Bern2, Bonn2, CITES-A, GBNNSIP, LBAP- A, LBAP-C, LBAP-G, WCA1.1	PC, NA, UA
<i>Falco peregrinus</i> (Peregrine / Hebog Tramor)	SJ2672 (Approximate)	283 records, between 24/10/1995 and 19/12/2022	Geoffrey Robinson; Bob Hayes; Richard Hurst; Per Colin Wells; Paul David Shenton; Andrew Wallbank; Steve Skelton; Chris Leighton; Norman Jackson; Cliff Aincham; Joan Hotchkiss; David Haigh; Kevin J...	1; 2; 1 Adult; 1 Female; 1 Fullgrown; 1 Juvenile; 1 Male; 3	Reported to recorder; Field record	RSPB Oakenholt Marsh;Flintshire, Dee Estuary, Oakenholt Marsh NR;Marsh/connah quay reserve;Oakenholt Marsh;Oakenholt Marsh RSPB, Dee Estuary;Connah's Quay NR;Connah's Quay NR (West Hide);CQNRW;C QN...	LT count; High tide count; By West Hide. Survey: DNS data; Dee Estuary Website. Survey: Dee Estuary website data; Far Hide Bunded Pools. Survey: DNS data; Far Hide Bunded Pools, with kill. Survey: DNS data; Field Left Of Heli Pad. Survey: DNS data; From West Hide. Survey: DNS data; From West hide. Survey: DNS data; Survey: Dee Estuary website data; Survey: DNS data; Survey: Observer data; Over Bunded Pools. Survey: DNS data; Over Power Station. Survey: DNS data; Over Reserve. Survey: DNS data...	D1949/001/01 , D0062/008/01 , D1297/025/01 , D0969/001/05 , D1297/027/01 , D1297/040/01 , D1297/047/01 , D1297/049/01 , D1297/041/01	BDir1, Bern2, Bonn2, CITES-A, GBNNSIP, LBAP- A, LBAP-C, LBAP-G, WCA1.1	NA, PC, UA
<i>Falco peregrinus</i> (Peregrine / Hebog Tramor)	SJ2573	6 records, between 20/04/2005 and 15/12/2019	Geoffrey Robinson; Richard Hurst; Glenn E Morris; Mr David Winnard	1	Reported to recorder	Flint, estuary;Flint Saltmarsh (WeBS)	Low Tide Count; BirdTrack	D1949/001/01 , D1297/025/01 , D1297/027/01	BDir1, Bern2, Bonn2, CITES-A, GBNNSIP, LBAP- A, LBAP-C, LBAP-G, WCA1.1	NA, PC

Species Name	Grid Reference	Date	Recorder(s)	Abundance	Record/Sample Type	Site Name	Notes	Dataset ID	Lists	V
<i>Falco peregrinus</i> (Peregrine / Hebog Tramor)	SJ2771 (Approximate)	258 records, between 03/10/2005 and 06/11/2022	Joan Hotchkiss; Glenn E Morris; T Parry; Deeside Naturalists' Society; David Parry; B Davidson; Chris Billington; Harry Abbott; Joan Bulmer; Per Andrew Wallbank; Stan Skelton; A Preston; Alan Nevitt;	1; 2; 1 Female; 2 Male; 3; 1 Male; 1 Nestling	Reported to recorder	Connah's Quay NR, central;Power Station, near Kelsterton;Conna h's Quay NR;Connah's Quay NR (Middle Hide);Connahs Quay Nature Reserve;CQNR Bunded and Garden Compound;Conna hs Quay NR;SJ2771 Connah's ...	By Power Station. Survey: DNS data; Survey: DNS data; Survey: Observer data; Survey: Birdguides data; Over Reserve. Survey: DNS data; Displaying Over Pwr Station. Survey: DNS data; Flying Together Over Bank. Survey: DNS data; Activity: H. Survey: Observer data; Webs. Survey: DNS data; Birdtrack; BirdTrack; Birdtrack. one carrying a summer-plumage Black-tailed Godwit to the nest. Activity: ON; Birdtrack. adult; Birdtrack. juvenile on tower calling for food; Ringing records.; Chasing Redshank. S...	D0062/008/01 , D1297/025/01 , D2012/003/01 , D2012/002/01 , D1297/027/01 , D1297/040/01 , D1297/047/01 , D1297/049/01 , D0346/001/01	BDir1, Bern2, Bonn2, CITES-A, GBNNSIP, LBAP- A, LBAP-C, LBAP-G, WCA1.1	NA, PC, UA

Species Name	Grid Reference	Date	Recorder(s)	Abundance	Record/Sample Type	Site Name	Notes	Dataset ID	Lists	V
<i>Falco peregrinus</i> (Peregrine / Hebog Tramor)	SJ2671 (Approximate)	326 records, between 07/01/2004 and 22/12/2022	Geoffrey Robinson; Paul David Shenton; Deeside Naturalists' Society; Per Glenn E Morris DNS; Anon (BirdGuides); Peter Rathbone; Louise Jones; Anne Brenchley; Norman Hallas; Fred Wright; Glenn E Mor...	1; 2; 3; 1 Female	Reported to recorder	Connah's Quay NR, W;CQNR Ash Pool and Meadow Trail;Connah's Quay NR (Lagoon);CQNR- west;Flint, Oakenholt;Conna h's Quey NR, W	Dee Estuary website. Survey: Dee Estuary website data; Survey: DNS data; Survey: Birdguides data; Survey: Observer data; Found dead below pylon- electrocuted. Survey: Observer data; Calling. Survey: Observer data; BirdTrack; BirdTrack. Activity: P; Birdtrack. M, F; Birdtrack. Adult, killed and plucked a Teal near the West Hide approach road; Birdtrack. female juv.; Birdtrack. revetment; Birdtrack. 2 together over revetment; Birdtrack. made a pass at twite; Birdtrack. female; Birdtrack. with jes...	D0062/008/01 , D1297/025/01 , D1297/040/01 , D1297/027/01 , D1297/047/01 , D1297/049/01	BDir1, Bern2, Bonn2, CITES-A, GBNNSIP, LBAP- A, LBAP-C, LBAP-G, WCA1.1	NA, PC, UA
<i>Falco peregrinus</i> (Peregrine / Hebog Tramor)	SJ2572	2 records, between 20/04/2009 and 05/02/2019	Gareth Blockley; Mr Paul Todd	1	Reported to recorder	Flint saltmarsh;Flint Castle-Oakenholt Marsh	Dee Estuary Website. Survey: Dee Estuary website data	D0062/008/01 , D1297/027/01	BDir1, Bern2, Bonn2, CITES-A, GBNNSIP, LBAP- A, LBAP-C, LBAP-G, WCA1.1	NA, PC
<i>Falco peregrinus</i> (Peregrine / Hebog Tramor)	SJ2473 (Approximate)	10 records, between 13/01/2005 and 08/01/2022	Louise Jones; Elvet Jones; Martin G Williams; Mr Giles Pepler; Mr Glenn Morris; Recorder Name withheld (obsr1153095); Mr Marc Hughes; Glenn E Morris	1; 2	Reported to recorder	Flint;Flint Castle	Survey: Observer data; Marsh. Survey: Observer data; BirdTrack; Soaring above Sainsbury's, along with two Buzzards!!	D0062/008/01 , D0062/010/01 , D1297/040/01 , D0346/002/01 , D1297/049/01 , D1297/025/01 , D1297/047/01	BDir1, Bern2, Bonn2, CITES-A, GBNNSIP, LBAP- A, LBAP-C, LBAP-G, WCA1.1	NA, PC, UA
<i>Falco peregrinus</i> (Peregrine / Hebog Tramor)	SJ274714	10/01/2016	Mr A Humphreys- Jones	1		Connah's Quay NR		D1297/021/01	BDir1, Bern2, Bonn2, CITES-A, GBNNSIP, LBAP- A, LBAP-C, LBAP-G, WCA1.1	PC

Species Name	Grid Reference	Date	Recorder(s)	Abundance	Record/Sample Type	Site Name	Notes	Dataset ID	Lists	V
<i>Falco peregrinus</i> (Peregrine / Hebog Tramor)	SJ2773	05/03/2017	Glenn E Morris	1		Dee Estuary, White Sands, N	BirdTrack	D1297/025/01	BDir1, Bern2, Bonn2, CITES-A, GBNNSIP, LBAP- A, LBAP-C, LBAP-G, WCA1.1	PC
<i>Falco peregrinus</i> (Peregrine / Hebog Tramor)	SJ278719	23/11/2017	Anon - Dee Estuary Sightings	2	Field record	Connah's Quay Nature Reserve	Records taken from www. deeestuary. co. uk website.	D0969/001/05	BDir1, Bern2, Bonn2, CITES-A, GBNNSIP, LBAP- A, LBAP-C, LBAP-G, WCA1.1	UA
<i>Falco peregrinus</i> (Peregrine / Hebog Tramor)	SJ278713	23 records, between 30/09/2005 and 29/11/2018	Anon - Dee Estuary Sightings; Anon	1; 2; 3	Field record	Connah's Quay/ Oakenholt Marsh;Connah's Quay Nature Reserve;Connah's Quay/Oakenholt;C onnah's Quay;Connah's Quay Reserve;Nature Reserve;Connah's quay reserve;Connahs quay reserve;Connah'Q uay Nature ...	Records taken from (www. deeestuary. co. uk website) . ; Records taken from www. deeestuary. co. uk website. ; Records taken from (www. deeestuary. co. uk website) . ; Records taken from www. deeestuary. co. uk ; Records taken from (www. deeestuary. co. uk website) . ; Records taken from (www. dee estuary . co. uk website) . ; 1 male, 1 female, 1 juv	D0969/001/05	BDir1, Bern2, Bonn2, CITES-A, GBNNSIP, LBAP- A, LBAP-C, LBAP-G, WCA1.1	UA, PC
<i>Falco peregrinus</i> (Peregrine / Hebog Tramor)	SJ263720	28/11/2011	Martyn Harris	2	Field record	Marsh area between Flint and West Hide, Connahs Quay Nature Reserve		D0969/001/05	BDir1, Bern2, Bonn2, CITES-A, GBNNSIP, LBAP- A, LBAP-C, LBAP-G, WCA1.1	PC
<i>Falco peregrinus</i> (Peregrine / Hebog Tramor)	SJ2472 (Approximate)	08/06/2020	Mr Nick French	1		Decca Pools, Burton Marsh		D1297/040/01	BDir1, Bern2, Bonn2, CITES-A, GBNNSIP, LBAP- A, LBAP-C, LBAP-G, WCA1.1	PC

Species Name	Grid Reference	Date	Recorder(s)	Abundance	Record/Sample Type	Site Name	Notes	Dataset ID	Lists	V
<i>Falco subbuteo</i> (Hobby / Hebog yr Ehedydd)	SJ2672 (Approximate)	11 records, between 21/07/2007 and 03/09/2021	Chris Leighton; John McWha; Geoffrey Robinson; Per Glenn E Morris DNS; Peter Haslem; Mrs Susan Haslem; Anon - Dee Estuary Sightings; Paul David Shenton; Mr Pete Haslem	1; 1 Female; 2; 3	Reported to recorder; Field record	RSPB Oakenholt Marsh; CQNRW; Oakenholt Marsh; CQNR Oakenholt Marsh and Flint Sands	Ash Pool Field. Survey: DNS data; By West Hide. Survey: DNS data; Flying Over River. Survey: DNS data; Survey: DNS data; By Sheep Pens. Survey: DNS data; Birdtrack. together, 1 eating bird in flight; Records taken from (www.deeestuary.co.uk. website.); BirdTrack	D0062/008/01 , D1297/025/01 , D1297/027/01 , D0969/001/05 , D1297/047/01	Bern2, Bonn2, CITES-A, LBAP-C, LBAP-G, WBA, WCA1.1	NA, PC
<i>Falco subbuteo</i> (Hobby / Hebog yr Ehedydd)	SJ2771 (Approximate)	8 records, between 22/09/2010 and 05/09/2021	Joan Hotchkiss; Deeside Naturalists' Society; Anon; Peter Haslem; Andrew Wallbank; Per Glenn Morris DNS; Mr Pete Haslem	1	Reported to recorder	Connah's Quay NR, central; CQNR Bunden and Garden Compound	Survey: DNS data; BirdTrack	D0062/008/01 , D1297/025/01 , D1297/047/01	Bern2, Bonn2, CITES-A, LBAP-C, LBAP-G, WBA, WCA1.1	NA, PC
<i>Falco subbuteo</i> (Hobby / Hebog yr Ehedydd)	SJ2471	18/08/2011	Tessa Anning	1	Reported to recorder	Flint, far S	Survey: Observer data	D0062/008/01	Bern2, Bonn2, CITES-A, LBAP-C, LBAP-G, WBA, WCA1.1	NA
<i>Falco subbuteo</i> (Hobby / Hebog yr Ehedydd)	SJ2671	18 records, between 13/07/2012 and 12/09/2019	Per Glenn Morris DNS; Peter Haslem; E Nixon; Glenn E Morris; Paul David Shenton; Mr David Winnard; Mr Pete Haslem	1		Connah's Quay NR, W; Connah's Quay NR (Meadow Trail); CQNR Ash Pool and Meadow Trail	BirdTrack; Birdtrack. chasing swifts; Birdtrack. following the Marsh Harrier; Had a go at a few swallows	D1297/025/01 , D1297/027/01	Bern2, Bonn2, CITES-A, LBAP-C, LBAP-G, WBA, WCA1.1	PC
<i>Falco subbuteo</i> (Hobby / Hebog yr Ehedydd)	SJ2772	7 records, between 11/07/2016 and 06/09/2018	Peter Haslem	1		Dee Estuary, White Sands	Birdtrack. Burton Marsh (Wales); Birdtrack. Burton Marsh (?Wales); Birdtrack. Burton Marsh - Wales; BirdTrack	D1297/025/01	Bern2, Bonn2, CITES-A, LBAP-C, LBAP-G, WBA, WCA1.1	PC
<i>Falco subbuteo</i> (Hobby / Hebog yr Ehedydd)	SJ278713	01/05/2017	Anon - Dee Estuary Sightings	1	Field record	Connah's Quay Nature Reserve	Record taken from www.deeestuary.co.uk.	D0969/001/05	Bern2, Bonn2, CITES-A, LBAP-C, LBAP-G, WBA, WCA1.1	PC

Species Name	Grid Reference	Date	Recorder(s)	Abundance	Record/Sample Type	Site Name	Notes	Dataset ID	Lists	V
<i>Falco subbuteo</i> (Hobby / Hebog yr Ehedydd)	SJ2469 (Approximate)	23/06/2020	Mr Giles Pepler	1		SJ2469 Northop N		D1297/040/01	Bern2, Bonn2, CITES-A, LBAP-C, LBAP-G, WBA, WCA1.1	PC
<i>Falco subbuteo</i> (Hobby / Hebog yr Ehedydd)	SJ2572	31/07/2014	Tony G Jackson	1		Flint saltmarsh	BirdTrack	D1297/025/01	Bern2, Bonn2, CITES-A, LBAP-C, LBAP-G, WBA, WCA1.1	PC
<i>Falco tinnunculus</i> (Kestrel / Cudyll Coch)	SJ2771 (Approximate)	219 records, between 03/10/2005 and 03/11/2022	Chris Leighton; Deeside Naturalists' Society; David Jones; John McWha; K Lloyd-Jones; Andrew Wallbank; Martin G Williams; Glenn E Morris; Elvet Jones; K Griffith; Christopher Moore; Per Glenn Morri...	1; 2; 1 Female; 2 Female; 1 Male; 6	Reported to recorder	Connah's Quay NR, central; Connah's Quay NR (Entrance & Hedgerow); Connah's Quay NR (Fields); CQNR Bunded and Garden Compound; CQNR - east; CQNRB; Connah's Quay NR Pools; Connah's Quay NR, Bunded Pools; Conn...	Along River bank. Survey: DNS data; Survey: DNS data; Survey: Observer data; By Barrier. Survey: DNS data; Webs. Survey: DNS data; BirdTrack; Birdtrack. F, eating vole; Birdtrack. F; Birdtrack. M; Birdtrack	D0062/008/01 , D1297/025/01 , D1297/027/01 , D0062/010/01 , D1297/040/01 , D1297/047/01 , D1297/049/01 , D0346/001/01	Bern2, Bonn2, CITES-A, LBAP-A, LBAP-C, LBAP-D, LBAP-F, LBAP-G, RL-VU, S7, UKBA, WBR	NA, PC, UA

Species Name	Grid Reference	Date	Recorder(s)	Abundance	Record/Sample Type	Site Name	Notes	Dataset ID	Lists	V
<i>Falco tinnunculus</i> (Kestrel / Cudyll Coch)	SJ2672 (Approximate)	84 records, between 23/03/2004 and 07/09/2022	Joan Hotchkiss; Per Glenn E Morris DNS; Alan Roberts; Denzil Nicklin; Bob Hayes; Chris Leighton; Elvet Jones; Kevin J Smith; Alan Nevitt; John Harrison; Geoff Parry; Mike Jackson; Deeside Naturalis...	1; 2; 5; 1 Female; 1 Juvenile; 1 Male; 3; 6	Reported to recorder	RSPB Oakenholt Marsh;CQNRW;C onnah's Quay NR (West Hide);CQNR Oakenholt Marsh and Flint Sands;CQNR- west;CQNR: Oakenholt Marsh	Bunded Pools Area. Survey: DNS data; Survey: DNS data; From New Hide. Survey: DNS data; Over Bunded Pools. Survey: DNS data; Over Reserve. Survey: DNS data; Quite A Leucistic Looking Bird. Survey: DNS data; Survey: Observer data; Path To New Hide. Survey: DNS data; Mid Hide Bunded Pools. Survey: DNS data; Around Ash Pool Field. Survey: DNS data; BirdTrack; Ash Pool Field. Survey: DNS data; By West Hide. Survey: DNS data; Along Bank By Bunded Pools. Survey: DNS data; By Gardeners Dump. Survey:...	D0062/008/01 , D1949/001/01 , D1297/025/01 , D1297/027/01 , D1297/040/01 , D1297/047/01 , D1297/049/01	Bern2, Bonn2, CITES-A, LBAP- A, LBAP-C, LBAP-D, LBAP-F, LBAP-G, RL-VU, S7, UKBA, WBR	NA, PC, UA
<i>Falco tinnunculus</i> (Kestrel / Cudyll Coch)	SJ2671 (Approximate)	206 records, between 12/04/2004 and 16/11/2022	Deeside Naturalists' Society; Per Glenn E Morris DNS; Denzil Nicklin; Frank Wright; Norman Hallas; Chris Leighton; Bob Hayes; Glenn E Morris; Paul David Shenton; CS Williamson; David Winnard; Neil ...	1; 2; 1 Female; 4; 3; 10	Reported to recorder	Connah's Quay NR, W;CQNR Ash Pool and Meadow Trail;CQNR-west	Survey: DNS data; P13 Ash Pool Field. Survey: DNS data; Survey: Observer data; F9 Field left Of Heli Pad. Survey: DNS data; BirdTrack; Birdtrack. roosting on ledge of west hide; thought to be responsible for pellets found earlier; Birdtrack; Birdtrack. M; M Baker - Schommer. Survey: DNS data	D0062/008/01 , D1297/025/01 , D1297/027/01 , D1297/047/01 , D1297/049/01 , D1297/040/01	Bern2, Bonn2, CITES-A, LBAP- A, LBAP-C, LBAP-D, LBAP-F, LBAP-G, RL-VU, S7, UKBA, WBR	NA, PC, UA

Species Name	Grid Reference	Date	Recorder(s)	Abundance	Record/Sample Type	Site Name	Notes	Dataset ID	Lists	V
<i>Falco tinnunculus</i> (Kestrel / Cudyll Coch)	SJ2473 (Approximate)	10 records, between 30/09/2005 and 10/11/2022	Roger Bagguley; Louise Jones; Martin G Williams; A Bourne; Steven Davies; Mr Giles Pepler; Mr Steven Davies; Mr Tom Gravett	1; 1 Female; 1 Male	Reported to recorder	Flint; Flintshire, Flint; Flint, Dee Estuary	Survey: Observer data; BirdTrack	D0062/008/01 , D1297/025/01 , D1297/040/01 , D1297/049/01	Bern2, Bonn2, CITES-A, LBAP-A, LBAP-C, LBAP-D, LBAP-F, LBAP-G, RL-VU, S7, UKBA, WBR	NA, PC, UA
<i>Falco tinnunculus</i> (Kestrel / Cudyll Coch)	SJ2476273236	2 records, between 27/09/2009 and 03/10/2009	Jim Hulse	1 Female; 1 Male	Reported to recorder	Flint	Survey: Observer data	D0062/008/01	Bern2, Bonn2, CITES-A, LBAP-A, LBAP-C, LBAP-D, LBAP-F, LBAP-G, RL-VU, S7, UKBA, WBR	NA
<i>Falco tinnunculus</i> (Kestrel / Cudyll Coch)	SJ2471	2 records, between 21/06/2011 and 15/10/2015	Jim Hulse	1 Female	Reported to recorder	Flint, far S	Survey: Observer data; Activity: H. Survey: Observer data	D0062/008/01	Bern2, Bonn2, CITES-A, LBAP-A, LBAP-C, LBAP-D, LBAP-F, LBAP-G, RL-VU, S7, UKBA, WBR	NA
<i>Falco tinnunculus</i> (Kestrel / Cudyll Coch)	SJ2572	28/04/2017	RP Jones	1		Flint saltmarsh	BirdTrack	D1297/025/01	Bern2, Bonn2, CITES-A, LBAP-A, LBAP-C, LBAP-D, LBAP-F, LBAP-G, RL-VU, S7, UKBA, WBR	PC
<i>Falco tinnunculus</i> (Kestrel / Cudyll Coch)	SJ2573	16/10/2015	Glenn E Morris	1		Flint, estuary	BirdTrack	D1297/025/01	Bern2, Bonn2, CITES-A, LBAP-A, LBAP-C, LBAP-D, LBAP-F, LBAP-G, RL-VU, S7, UKBA, WBR	PC
<i>Falco tinnunculus</i> (Kestrel / Cudyll Coch)	SJ2472 (Approximate)	2 records, between 28/04/2017 and 08/06/2020	RP Jones; Mr Nick French	1		Flint, S; Decca Pools, Burton Marsh	BirdTrack	D1297/025/01 , D1297/040/01	Bern2, Bonn2, CITES-A, LBAP-A, LBAP-C, LBAP-D, LBAP-F, LBAP-G, RL-VU, S7, UKBA, WBR	PC
<i>Falco tinnunculus</i> (Kestrel / Cudyll Coch)	SJ2772	2 records, between 09/11/2014 and 26/11/2015	Graham M Waterman; Neil Hughes			Dee Estuary, White Sands	BirdTrack	D1297/025/01	Bern2, Bonn2, CITES-A, LBAP-A, LBAP-C, LBAP-D, LBAP-F, LBAP-G, RL-VU, S7, UKBA, WBR	PC
<i>Falco tinnunculus</i> (Kestrel / Cudyll Coch)	SJ2770	28/10/2015	H Bridgland			Kelsterton	BirdTrack	D1297/025/01	Bern2, Bonn2, CITES-A, LBAP-A, LBAP-C, LBAP-D, LBAP-F, LBAP-G, RL-VU, S7, UKBA, WBR	PC
<i>Falco tinnunculus</i> (Kestrel / Cudyll Coch)	SJ2469	5 records, between 13/02/2008 and 07/10/2019	Peter Kirk; Ian M Spence; Anne Brenchley; Jim Hulse; Mr Peter Kirk	1; 1 Male	Reported to recorder	Northop, N; A55 Nr Northop	BirdTrack; Activity: H; Survey: Observer data	D1297/025/01 , D0062/008/01 , D1297/027/01	Bern2, Bonn2, CITES-A, LBAP-A, LBAP-C, LBAP-D, LBAP-F, LBAP-G, RL-VU, S7, UKBA, WBR	PC, NA

Species Name	Grid Reference	Date	Recorder(s)	Abundance	Record/Sample Type	Site Name	Notes	Dataset ID	Lists	V
<i>Falco tinnunculus</i> (Kestrel / Cudyll Coch)	SJ271717	10/10/2011	Martyn Harris	1	Field record	Between the heli-pad and the start of the Conservation Area, Connahs Quay Nature Reserve	Flying low over the marsh near the gully.	D0969/001/05	Bern2, Bonn2, CITES-A, LBAP-A, LBAP-C, LBAP-D, LBAP-F, LBAP-G, RL-VU, S7, UKBA, WBR	PC
<i>Falco tinnunculus</i> (Kestrel / Cudyll Coch)	SJ277713	28/11/2011	Martyn Harris	1	Field record	Between Middle Hide and East Hide, Connahs Quay Nature Reserve		D0969/001/05	Bern2, Bonn2, CITES-A, LBAP-A, LBAP-C, LBAP-D, LBAP-F, LBAP-G, RL-VU, S7, UKBA, WBR	PC
<i>Falco tinnunculus</i> (Kestrel / Cudyll Coch)	SJ2571 (Approximate)	27/09/2022	Mr Andrew Wallbank	1		Oakenholt (The Oaks) (SJ25)		D1297/049/01	Bern2, Bonn2, CITES-A, LBAP-A, LBAP-C, LBAP-D, LBAP-F, LBAP-G, RL-VU, S7, UKBA, WBR	UA
<i>Falco tinnunculus</i> (Kestrel / Cudyll Coch)	SJ272714	27/08/2012	Martyn Harris	1	Field record	Field S. of the road from the heli-pad to the Field Centre, Connah's Quay Nature Reserve		D0969/001/05	Bern2, Bonn2, CITES-A, LBAP-A, LBAP-C, LBAP-D, LBAP-F, LBAP-G, RL-VU, S7, UKBA, WBR	PC
<i>Ficedula hypoleuca</i> (Pied Flycatcher / Gwybedog Brith)	SJ278713	19/04/2018	Anon - Dee Estuary Sightings	1	Field record	Connah's Quay Reserve /Oakenholt Marsh	Records taken from (www.deeestuary.co.ukwebsite).	D0969/001/05	Bonn2, LBAP-C, LBAP-E, LBAP-G, RL-VU, S7, UKBA, WBR	UA
<i>Ficedula hypoleuca</i> (Pied Flycatcher / Gwybedog Brith)	SJ2671	2 records, both on 19/04/2018	David Winnard; Peter Haslem	1		Connah's Quay NR, W		D1297/025/01	Bonn2, LBAP-C, LBAP-E, LBAP-G, RL-VU, S7, UKBA, WBR	PC
<i>Fringilla montifringilla</i> (Brambling / Pinc y Mynydd)	SJ2672	15 records, between 02/12/2005 and 09/01/2019	Geoffrey Robinson; Neil Hughes; Elvet Jones; Mr David Winnard; Anon - Dee Estuary Sightings	1; 4; 3; 2; 1 Female; 3 Male; 8; 100; 5; 1 Male	Reported to recorder; Field record	RSPB Oakenholt Marsh; Connah's Quay NR (West Hide); Oakenholt Marsh / R Dee Channel .	RSPB; Survey: Observer data; Male and female on fence and going in to rough grass with chaffinches to feed.; Records taken from (www.deeestuary.co.uk website) . With 150 Chaffinch .	D1949/001/01 , D0062/008/01 , D1297/027/01 , D0969/001/05	LBAP-C, WCA1.1	NA, PC, UA

Species Name	Grid Reference	Date	Recorder(s)	Abundance	Record/Sample Type	Site Name	Notes	Dataset ID	Lists	V
<i>Fringilla montifringilla</i> (Brambling / Pinc y Mynydd)	SJ2772	2 records, between 10/02/2008 and 19/12/2010	Geoffrey Robinson; Kenny Dummigan	5; 10	Reported to recorder	Dee Estuary, White Sands	Survey: Dee Estuary website data	D1949/001/01 , D0062/008/01	LBAP-C, WCA1.1	NA
<i>Fringilla montifringilla</i> (Brambling / Pinc y Mynydd)	SJ2771 (Approximate)	82 records, between 03/03/2006 and 09/03/2022	Raymond Roberts; Alan Nevitt; K Lloyd-Jones; Sam Deane; Andrew Wallbank; Steve Collins; Bob Hayes; Deeside Naturalists' Society; Chris Leighton; Graham Foster; Glenn E Morris; David Winnard; Peter ...	1; 2; 4; 7; 1 Female; 5 Male; 6 Female; 6; 8; 31; 44; 102; 3 Female; 4 Female; 2 Female; 2 Male; 3; 12; 1 Male	Reported to recorder	Connah's Quay NR, central; Connah's Quay NR (Entrance & Hedgerow); CQNR Bunded and Garden Compound	Bushes By Bunded Pools. Survey: DNS data; Survey: DNS data; Survey: Observer data; Bushes Along Bank. Survey: DNS data; Bushes Along Bank. AM. Survey: DNS data; By Feeding Station. Survey: DNS data; By First Hide. Survey: DNS data; By Heli Pad. Survey: DNS data; BirdTrack; Bushes Along Bank. PM. Survey: DNS data; Birdtrack. female (late record); Birdtrack; Female	D0062/008/01 , D1297/025/01 , D1297/027/01 , D1297/049/01	LBAP-C, WCA1.1	NA, PC, UA
<i>Fringilla montifringilla</i> (Brambling / Pinc y Mynydd)	SJ2671 (Approximate)	17 records, between 21/01/2008 and 08/11/2021	David Winnard; Peter Haslem; Stan Skelton; Chris Leighton; Mr Pete Haslem; Mr Steve Kent	1; 30; 1 Male	Reported to recorder	Connah's Quay NR, W; CQNR Ash Pool and Meadow Trail; CQNR2 SJ2671 Ash Pool & Meadow	Survey: DNS data; Along Path To New Hide. Survey: DNS data	D1297/025/01 , D0062/008/01 , D1297/027/01 , D1297/047/01	LBAP-C, WCA1.1	PC, NA, UA
<i>Fringilla montifringilla</i> (Brambling / Pinc y Mynydd)	SJ2473	04/01/2013	Trevor G Payne	18		Flint	BirdTrack	D1297/025/01	LBAP-C, WCA1.1	PC

Species Name	Grid Reference	Date	Recorder(s)	Abundance	Record/Sample Type	Site Name	Notes	Dataset ID	Lists	V
<i>Fringilla montifringilla</i> (Brambling / Pinc y Mynydd)	SJ278713	5 records, between 09/12/2010 and 27/11/2018	Anon - Dee Estuary Sightings	3; 1; 2	Field record	Connah's Quay Nature Reserve, Dee Estuary; Connah's Quay Reserve; Connah's Quay Nature Reserve / Oakenholt Marsh	Records taken from Dee Estuary. co. uk; Records taken from www.deeestuary. co. uk around High Tide; Records taken from (www.deeestuary. co. uk website); Records taken from (www.deeestuary. co. uk website). In bushes by helipad; Records taken from (www.deeestuary. co. uk website).	D0969/001/05	LBAP-C, WCA1.1	UA
<i>Gavia stellata</i> (Red-throated Diver / Trochydd Gyddfgoch)	SJ2771	2 records, between 06/10/2012 and 13/12/2015	Glenn E Morris; Anon	1		Connah's Quay NR, central	BirdTrack; Birdtrack.	D1297/025/01	BDir1, Bern2, Bonn2, LBAP-C, LBAP-G, WBA, WCA1.1	PC
<i>Gavia stellata</i> (Red-throated Diver / Trochydd Gyddfgoch)	SJ2672	2 records, between 11/05/2014 and 13/12/2015	Glenn E Morris; Peter Haslem	1		RSPB Oakenholt Marsh	BirdTrack	D1297/025/01	BDir1, Bern2, Bonn2, LBAP-C, LBAP-G, WBA, WCA1.1	PC
<i>Halichoerus grypus</i> (Grey Seal / Morlo Llwyd)	SJ267727 (Selected from Interactive Map)	18/10/2019	David Winnard	1 Adult		Connah's Quay Nature Reserve	One around at High Tide.	D1117/001/01	Bern3, Bonn2, CHS4, HDir2, HDir5, LBAP-A, LBAP-C, LBAP-D, LBAP-F, LBAP-G	PC
<i>Hipparchia semele</i> (Grayling / Gweirlöyn Llwyd)	SJ276715 (Estimated Centroid of Site)	4 records, between 1982 and 1983	Various	1 Adult; 1		Connah's Quay Power Stn Res	Via L Rawsthorne. Breeding: No. Mature: Yes. Record type: Daytime observation; Via L Rawsthorne	D0127/001/02 , D1858/001/02	BAP, LBAP-G, RL-VU, S7	NA
<i>Hipparchia semele</i> (Grayling / Gweirlöyn Llwyd)	SJ2473 (Estimated Centroid of Site)	2 records, both on 09/08/1998	L. Rawsthorne; Lawrence Rawsthorne	2		Flint Castle Ind Estate; SJ2473	Breeding: No. Mature: Yes. Record type: Field record / observation; Flint Castle Ind Estate	D0127/001/02 , D1858/001/02	BAP, LBAP-G, RL-VU, S7	NA

Species Name	Grid Reference	Date	Recorder(s)	Abundance	Record/Sample Type	Site Name	Notes	Dataset ID	Lists	V
<i>Hipparchia semele</i> (Grayling / Gweirlöyn Llwyd)	SJ275715	3 records, between 1977 and 1983	Anon; Pauline Jones	139; 129		Connah's Quay Nature Reserve; Dee Estuary, Connah's Quay	Connah's Quay Nature Reserve; Deeside Nat Soc Ann Rep 83. Dee Estuary, Connah's Quay; Deeside Nat Soc Ann Rep 84. Dee Estuary, Connah's Quay	D0217/001/04	BAP, LBAP-G, RL-VU, S7	NA
<i>Hoplodrina blanda</i> (Rustic / Llwyd Llyfn)	SJ278713 (Supplied by Original Recorder (Checked))	2 records, before 01/10/1998 and up to 31/12/1998	Geoff Neal, J. C. Jones; Geoff Neal			SSSI: Dee Estuary/Aber Afon Dyfrdwy; Connah's Quay Nature Reserve; Connah's Quay Nature Reserve	Unpublished compilation of moth records (Oct 1998). Connah's Quay Nature Reserve	D0026/042/01 , D0217/001/04	BAP, LBAP-G, S7	PC, NA
<i>Hyacinthoides non-scripta</i> (Bluebell / Clychau'r Gog)	SJ269701 (Estimated (Centroid of Site))	07/06/1999	Emily Meilleur			Cheshire Farm Wood	F (DAFOR). Broad habitat type: Woodland and Scrub	D0227/002/01	LBAP-A, LBAP-C, LBAP-E, LBAP-F, LBAP-T, WCA8	PC
<i>Hyacinthoides non-scripta</i> (Bluebell / Clychau'r Gog)	SJ260703 (Estimated (Centroid of Site))	08/06/1999	Emily Meilleur			Leadbrook Wood	O (DAFOR). Broad habitat type: Woodland and Scrub	D0227/002/01	LBAP-A, LBAP-C, LBAP-E, LBAP-F, LBAP-T, WCA8	PC
<i>Hyacinthoides non-scripta</i> (Bluebell / Clychau'r Gog)	SJ246711 (Estimated (Centroid of Site))	2 records, both on 14/05/1999	Joel Miller			Llwyn-onn	Broad habitat type: Woodland and Scrub; O (DAFOR). Broad habitat type: Grassland and Marsh	D0227/002/01	LBAP-A, LBAP-C, LBAP-E, LBAP-F, LBAP-T, WCA8	PC
<i>Hyacinthoides non-scripta</i> (Bluebell / Clychau'r Gog)	SJ246712 (Estimated (Centroid of Site))	10 records, between 1984 and 04/06/1985	Amanda Gall and David Harpley; Dunning, Miss A.	Frequent/Occasional; Locally Abundant		Llwyn-onn; Llwyn Onn (Compartment 1); Llwyn Onn (Compartment 2); Llwyn Onn (Compartment 3); Llwyn Onn (Compartment 4); Llwyn Onn (Compartment 8)	Habitat: Broadleaved Woodland (Wet); Habitat: Broadleaved Woodland; Habitat: Dense Scrub; Habitat: Unimproved Grassland (neutral); Habitat: Defunct Hedge; Phase One Habitat Code: A111; Phase One Habitat Code: A21; Phase One Habitat Code: B21; Phase One Habitat Code: J21	D1239/011/01 , D0158/003/01	LBAP-A, LBAP-C, LBAP-E, LBAP-F, LBAP-T, WCA8	PC

Species Name	Grid Reference	Date	Recorder(s)	Abundance	Record/Sample Type	Site Name	Notes	Dataset ID	Lists	V
<i>Hyacinthoides non-scripta</i> (Bluebell / Clychau'r Gog)	SJ2469 (Selected from Interactive Map)	16/07/2015	Emily Meilleur; R Randall; David Earl			Northop College		D1274/001/01	LBAP-A, LBAP-C, LBAP-E, LBAP-F, LBAP-T, WCA8	KC
<i>Hyacinthoides non-scripta</i> (Bluebell / Clychau'r Gog)	SJ242722	26/04/2017	Anon				Date = date entered rather than date seen. It is assumed that the date they entered the record is close to the date they saw it as the time period that the Woodland Trust app was live was limited.	D1944/001/01	LBAP-A, LBAP-C, LBAP-E, LBAP-F, LBAP-T, WCA8	NA
<i>Hyacinthoides non-scripta</i> (Bluebell / Clychau'r Gog)	SJ250730	27/04/2017	Anon				Date = date entered rather than date seen. It is assumed that the date they entered the record is close to the date they saw it as the time period that the Woodland Trust app was live was limited.	D1944/001/01	LBAP-A, LBAP-C, LBAP-E, LBAP-F, LBAP-T, WCA8	NA
<i>Hyacinthoides non-scripta</i> (Bluebell / Clychau'r Gog)	SJ238714	25/04/2017	Anon				Date = date entered rather than date seen. It is assumed that the date they entered the record is close to the date they saw it as the time period that the Woodland Trust app was live was limited.	D1944/001/01	LBAP-A, LBAP-C, LBAP-E, LBAP-F, LBAP-T, WCA8	NA
<i>Hyacinthoides non-scripta</i> (Bluebell / Clychau'r Gog)	SJ2571	05/06/2015	Jonathan Shanklin			Flint C		D1587/019/01	LBAP-A, LBAP-C, LBAP-E, LBAP-F, LBAP-T, WCA8	PC
<i>Hyacinthoides non-scripta</i> (Bluebell / Clychau'r Gog)	SJ2671	05/06/2015	Jonathan Shanklin			Oakenholt		D1587/019/01	LBAP-A, LBAP-C, LBAP-E, LBAP-F, LBAP-T, WCA8	PC

Species Name	Grid Reference	Date	Recorder(s)	Abundance	Record/Sample Type	Site Name	Notes	Dataset ID	Lists	V
<i>Hyacinthoides non-scripta</i> (Bluebell / Clychau'r Gog)	SJ256700 (Supplied by Original Recorder (GPS))	12/05/2018	Richard Gallon			Leadbrook Wood	In deciduous woodland	D1821/001/01	LBAP-A, LBAP-C, LBAP-E, LBAP-F, LBAP-T, WCA8	PC
<i>Hyacinthoides non-scripta</i> (Bluebell / Clychau'r Gog)	SJ251715	4 records, between 22/05/2015 and 17/05/2018	David Hytch			SJ251715	National Plant Monitoring Scheme (Wildflower survey); Hedge trimmed in winter. National Plant Monitoring Scheme (Wildflower survey)	D1844/001/03	LBAP-A, LBAP-C, LBAP-E, LBAP-F, LBAP-T, WCA8	NA
<i>Hyacinthoides non-scripta</i> (Bluebell / Clychau'r Gog)	SJ25547122	4 records, between 21/05/2015 and 17/05/2018	David Hytch			SJ2554771220	National Plant Monitoring Scheme (Wildflower survey); No evidence of grazing. No management: fenced off from surrounding fields. Species list differs from my copy!. National Plant Monitoring Scheme (Wildflower survey); Dry area between inaccessible ponds; flat but with steep edges. National Plant Monitoring Scheme (Wildflower survey); Difficulty of access/advancing years may mean I don't survey this plot again. National Plant Monitoring Scheme (Wildflower survey)	D1844/001/03	LBAP-A, LBAP-C, LBAP-E, LBAP-F, LBAP-T, WCA8	NA

Species Name	Grid Reference	Date	Recorder(s)	Abundance	Record/Sample Type	Site Name	Notes	Dataset ID	Lists	V
<i>Hyacinthoides non-scripta</i> (Bluebell / Clychau'r Gog)	SJ249729	29/04/2017	Martyn Harris		Field record	South east of Flintn Town FC Ground, Flintshire	In flower.	D0969/001/05	LBAP-A, LBAP-C, LBAP-E, LBAP-F, LBAP-T, WCA8	PC
<i>Hydraecia micacea</i> (Rosy Rustic / Gwladwr Gwridog)	SJ275715	2 records, between September 1984 and 16/05/2014	Anon; Justin Williams	4 Adult	Trapped at light	Dee Estuary, Connah's Quay; Connahs quay reserve	Dee Estuary, Connah's Quay; Habitat: Coastland: saltmarsh. Method: 125W MV	D0217/001/04 , D1285/001/03	BAP, LBAP-G, S7	NA
<i>Hydraecia micacea</i> (Rosy Rustic / Gwladwr Gwridog)	SJ272713	25/08/2019	David Winnard	4 Adult	Actinic light	Gardener's Compund CQNR	Compact Skinner Actinic 20w	D1991/001/02	BAP, LBAP-G, S7	NA
<i>Hydrobates leucorhous</i> (Leach's Petrel / Pedryn Cynffon-Fforchog)	SJ2672	6 records, between 19/03/2007 and 26/10/2018	Bob Hayes; Alan Nevitt; David Winnard; Peter Haslem	1; 2	Reported to recorder	RSPB Oakenholt Marsh	From West Hide. Survey: DNS data; Survey: DNS data; BirdTrack	D0062/008/01 , D1297/025/01	BDir1, Bern2, UKBR, WBA, WCA1.1	NA, PC
<i>Hydrobates leucorhous</i> (Leach's Petrel / Pedryn Cynffon-Fforchog)	SJ2473	14/09/2004	Per Richard Smith Dee Estuary Website	1	Reported to recorder	Flint	heading along river channel towards Flint in strong wind. Survey: Dee Estuary website data	D0062/008/01	BDir1, Bern2, UKBR, WBA, WCA1.1	NA
<i>Hydrobates leucorhous</i> (Leach's Petrel / Pedryn Cynffon-Fforchog)	SJ2671	2 records, between 23/09/2004 and 21/09/2018	Anon (BirdGuides); Peter Haslem	2; 1	Reported to recorder	Connah's Quay NR, W	Survey: Birdguides data	D0062/008/01 , D1297/025/01	BDir1, Bern2, UKBR, WBA, WCA1.1	NA, PC

Species Name	Grid Reference	Date	Recorder(s)	Abundance	Record/Sample Type	Site Name	Notes	Dataset ID	Lists	V
<i>Hydrobates leucorhous</i> (Leach's Petrel / Pedryn Cynffon-Fforchog)	SJ278713	22/10/2017	Anon - Dee Estuary Sightings	2	Field record	Connah's Quay Nature Reserve, Flint,. Deeside.		D0969/001/05	BDir1, Bern2, UKBR, WBA, WCA1.1	PC
<i>Hydrocoloeus minutus</i> (Little Gull / Gwylan Fechan)	SJ2672	3 records, between 09/02/2004 and 02/08/2018	Per Colin Wells; Anon (BirdGuides); Peter Haslem	1	Reported to recorder	RSPB Oakenholt Marsh	Survey: Birdguides data	D1949/001/01 , D0062/008/01 , D1297/025/01	BDir1, Bern2, LBAP-C, WBA, WCA1.1	NA, PC
<i>Hydrocoloeus minutus</i> (Little Gull / Gwylan Fechan)	SJ2771	5 records, between 13/07/2012 and 15/05/2017	Giles RM Pepler; Anon; Glenn E Morris	1; 5		Connah's Quay NR, central	Birdtrack. is this reliable??; BirdTrack; Birdtrack. No details (July 13th)	D1297/025/01	BDir1, Bern2, LBAP-C, WBA, WCA1.1	PC
<i>Hydrocoloeus minutus</i> (Little Gull / Gwylan Fechan)	SJ2671	6 records, between 23/04/2017 and 09/02/2019	Paul David Shenton; Peter Haslem; Mr Pete Haslem	1		Connah's Quay NR, W;CQNR Ash Pool and Meadow Trail	BirdTrack	D1297/025/01 , D1297/027/01	BDir1, Bern2, LBAP-C, WBA, WCA1.1	PC
<i>Hydrocoloeus minutus</i> (Little Gull / Gwylan Fechan)	SJ278713	3 records, between 23/04/2017 and 15/05/2017	Anon - Dee Estuary Voluntary; Anon - Dee Estuary Sightings	1	Field record	Connah's Quay Nature Reserve	"(2CY) ,Records taken from www. deeestuary. co. uk Website"; Record taken from www. deeestuary. co. uk.	D0969/001/05	BDir1, Bern2, LBAP-C, WBA, WCA1.1	PC
<i>Hydrocoloeus minutus</i> (Little Gull / Gwylan Fechan)	SJ2673	09/02/2019	Mr Pete Haslem	1		CQNR Deesands		D1297/027/01	BDir1, Bern2, LBAP-C, WBA, WCA1.1	PC
<i>Ichthyæetus melanocephalus</i> (Mediterranean Gull / Gwylan Môr y Canoldir)	SJ2772	3 records, between 16/02/2008 and 16/07/2018	Julie Rogers; Mark Murphy; Peter Haslem	1	Reported to recorder	Dee Estuary, White Sands	RSPB; On River. Survey: DNS data	D1949/001/01 , D0062/008/01 , D1297/025/01	BDir1, Bern2, Bonn2, LBAP-C, UKBA, WBA, WCA1.1	NA, PC

Species Name	Grid Reference	Date	Recorder(s)	Abundance	Record/Sample Type	Site Name	Notes	Dataset ID	Lists	V
<i>Ichthyaetus melanocephalus</i> (Mediterranean Gull / Gwylan Môr y Canoldir)	SJ2672 (Approximate)	47 records, between 23/01/2004 and 04/08/2022	Geoffrey Robinson; John Harrison; K Lloyd-Jones; Anon - Dee Estuary Sightings; David Winnard; Mr David Winnard; G Robinson; Mr Pete Haslem; Mr Alex Humphreys-Jones; Glenn E Morris; Paul David Shent...	1; 2; 4; 3	Reported to recorder; Field record	RSPB Oakenholt Marsh; Oakenholt Marsh; Connah's Quay NR (West Hide); DEE ESTUARY COMPARTMENT C11 - OM saltmarsh; CQNR Oakenholt Marsh and Flint Sands; CQNR: Oakenholt Marsh	Survey: DNS data; Records taken from WWW.deeestuary.co.uk website.; Adult; 1 adult with red darvic ring PTU8 - bird ringed in Poland in 2015, seen in germany and at cardiff bay and then Burton mere 2017, nothing since.; All adult winters flying up the river, not together though.; BirdTrack; Satellite tagged and CR Swedish adult; German ringed bird.	D1949/001/01 , D0062/008/01 , D0969/001/05 , D1297/025/01 , D1297/027/01 , D1949/002/01 , D1297/047/01 , D1297/049/01	BDir1, Bern2, Bonn2, LBAP-C, UKBA, WBA, WCA1.1	NA, UA, PC
<i>Ichthyaetus melanocephalus</i> (Mediterranean Gull / Gwylan Môr y Canoldir)	SJ2572	21/07/2008	Geoffrey Robinson	1	Reported to recorder	Flint saltmarsh		D1949/001/01	BDir1, Bern2, Bonn2, LBAP-C, UKBA, WBA, WCA1.1	NA
<i>Ichthyaetus melanocephalus</i> (Mediterranean Gull / Gwylan Môr y Canoldir)	SJ2671 (Approximate)	33 records, between 22/02/2009 and 05/07/2022	Glenn E Morris; Norman Jackson; Peter Haslem; Mr Pete Haslem; Per Glenn Morris DNS	1; 2	Reported to recorder	Connah's Quay NR, W; CQNR Ash Pool and Meadow Trail	Dee Estuary website. Survey: Dee Estuary website data; Survey: DNS data; BirdTrack	D0062/008/01 , D1297/025/01 , D1297/027/01 , D1297/047/01 , D1297/049/01	BDir1, Bern2, Bonn2, LBAP-C, UKBA, WBA, WCA1.1	NA, PC, UA
<i>Ichthyaetus melanocephalus</i> (Mediterranean Gull / Gwylan Môr y Canoldir)	SJ2771 (Approximate)	8 records, between 28/03/2010 and 14/07/2022	Andrew Wallbank; Trevor B Taylor; E Montieth; Mr David Winnard; Mr Pete Haslem	1; 2	Reported to recorder	Connah's Quay NR, central; Connah's Quay NR (Middle Hide); CQNR Bunded and Garden Compound	Survey: Observer data; BirdTrack; Half hood, adult bird.; Adults on river	D0062/008/01 , D1297/025/01 , D1297/027/01 , D1297/040/01 , D1297/049/01	BDir1, Bern2, Bonn2, LBAP-C, UKBA, WBA, WCA1.1	NA, PC, UA

Species Name	Grid Reference	Date	Recorder(s)	Abundance	Record/Sample Type	Site Name	Notes	Dataset ID	Lists	V
<i>Ichthyaetus melanocephalus</i> (Mediterranean Gull / Gwylan Môr y Canoldir)	SJ2770	09/03/2018	David Winnard	1		Kelsterton		D1297/025/01	BDir1, Bern2, Bonn2, LBAP-C, UKBA, WBA, WCA1.1	PC
<i>Ichthyaetus melanocephalus</i> (Mediterranean Gull / Gwylan Môr y Canoldir)	SJ278713	6 records, between 05/07/2012 and 27/11/2018	Anon - Dee Estuary Sightings; Anon - Dee Estuary Voluntary	1; 2 Adult	Field record	Connah's Quay Nature Reserve /Oakenholt Marsh;Connah's Quay Reserve;Connah's Quay Nature Reserve	Records taken from (www.deeestuary.co.uk website) .; Records taken from www.deeestuary.co.uk website.; In river channel) First Records taken from www.estuary.co.uk; Record taken from www.deeestuary.co.uk.; Records taken from (www.dee estuary . co.uk website) .	D0969/001/05	BDir1, Bern2, Bonn2, LBAP-C, UKBA, WBA, WCA1.1	UA
<i>Ichthyaetus melanocephalus</i> (Mediterranean Gull / Gwylan Môr y Canoldir)	SJ2573	20/01/2019	Mr David Winnard	1		Flint Saltmarsh (Webs)	Adult Winter.	D1297/027/01	BDir1, Bern2, Bonn2, LBAP-C, UKBA, WBA, WCA1.1	PC
<i>Larus argentatus</i> (Herring Gull / Gwylan y Penwaig)	SJ2672 (Approximate)	192 records, between 06/01/2004 and 11/12/2022	Geoffrey Robinson; Peter Haslem; Damian Waters; Denzil Nicklin; Andrew Wallbank; Per Glenn E Morris DNS; Ian Greenwood; John Harrison; Ray Eades; Susan J Morris; Neil Hughes; Glenn E Morris; Steven...	15; 12; 1; 6; 10; 40; 200; 90; 3; 2; 50; 7; 13; 60; 370; 5; 20; 30; 4; 40+; 400+; 50+; 500+; 100+; 23; 26; 34; 300; 8; 22; 46; 76; 110+; 120+; 200+; 475+; 90+; 2459; 80; 10+; 20+; 14; 30+; 9; c20; ...	Reported to recorder	RSPB Oakenholt Marsh;Connah's Quay NR (West Hide);CQNRW;Connah's Quay NR;CQNR-west;CQNR Oakenholt Marsh and Flint Sands;CQNR1 SJ2672 Flint Sands;CQNR: Oakenholt Marsh;SJ2672 CQNR/Oakenholt	RSPB; Far Hide Bunded Pools. Survey: DNS data; Survey: DNS data; Survey: Observer data; BirdTrack; Webs. Survey: DNS data; WeBS. Survey: DNS data; Many arriving later on in big flocks.	D1949/001/01 , D0062/008/01 , D1297/025/01 , D1297/027/01 , D1297/040/01 , D1297/047/01 , D1297/049/01	BAP, BDir2.2, LBAP-C, LBAP-G, RL-DD, RL-EN, S7, UKBR, WBR	NA, PC, UA

Species Name	Grid Reference	Date	Recorder(s)	Abundance	Record/Sample Type	Site Name	Notes	Dataset ID	Lists	V
<i>Larus argentatus</i> (Herring Gull / Gwylan y Penwaig)	SJ2572 (Approximate)	27 records, between 13/02/2006 and 29/03/2021	Geoffrey Robinson; Ian Greenwood; David Richardson; Annie N Haycock; Natalie Webb; Glenn E Morris; David Winnard; Mr Glenn Morris; Dr Anne Brenchley; Martyn Harris	20; 25; 62; 1; 2; 10+; 17; 10; 6; 22; 14; 4	Reported to recorder; Field record	Flint saltmarsh;Flint Marsh;SJ2572 Flint Marsh East;SJ2473 Flint Marsh;Flint / Oakenholt Marsh, Connah's Quay Nature Reserve	RSPB; Survey: Observer data; BirdTrack; As the tide came in. In a large mixed flock of gulls.	D1949/001/01 , D0062/008/01 , D1297/025/01 , D1297/027/01 , D1297/047/01 , D0969/001/05	BAP, BDir2.2, LBAP-C, LBAP-G, RL-DD, RL-EN, S7, UKBR, WBR	NA, PC, UA
<i>Larus argentatus</i> (Herring Gull / Gwylan y Penwaig)	SJ2673	4 records, between 21/02/2016 and 11/10/2018	John Langley; Al Grubb; Peter Haslem	14; 20; 70	Reported to recorder	Dee Estuary, White Sands, NW		D1949/001/01 , D1297/025/01	BAP, BDir2.2, LBAP-C, LBAP-G, RL-DD, RL-EN, S7, UKBR, WBR	NA, PC
<i>Larus argentatus</i> (Herring Gull / Gwylan y Penwaig)	SJ2771 (Approximate)	241 records, between 10/09/2006 and 15/11/2022	Deeside Naturalists' Society; Sam Deane; Andrew Wallbank; Alan Roberts; Jean Butcher; Joan Bulmer; Per Andrew Wallbank; Denzil Nicklin; Glenn E Morris; Malcolm Down; Christopher Moore; Trevor B Tay...	2; 5; 1; 4; 20; 6; 3; 24; 50; 10; 7; 8; 17; 35; 22; 11; 37; 15; 18; 12; 9; 150; 40; 60; 16; 80; 45	Reported to recorder	Connah's Quay NR, central;Connah's Quay NR, Bunded Pools;Connahs Quay Nature Reserve;Connahs Quay Nature Reserve - DNS, Clwyd;Cqnr (sj 2771);CQNR- east;Connah's Quay NR;Connah's Quay NR (Middle Hide...	Survey: DNS data; Survey: Observer data; Activity: U. Survey: Observer data; BirdTrack; BirdTrack. Activity: F; BirdTrack. Activity: X; Birdtrack; First Hide Bunded Pools. Survey: DNS data; WeBS. Survey: DNS data	D0062/008/01 , D1297/025/01 , D1297/027/01 , D1297/040/01 , D1297/047/01 , D0346/002/01 , D1297/049/01 , D0346/001/01	BAP, BDir2.2, LBAP-C, LBAP-G, RL-DD, RL-EN, S7, UKBR, WBR	NA, PC, UA
<i>Larus argentatus</i> (Herring Gull / Gwylan y Penwaig)	SJ2671 (Approximate)	78 records, between 12/04/2004 and 08/11/2021	Deeside Naturalists' Society; Glenn E Morris; CS Williamson; Ray Eades; Andrew Wallbank; Peter Haslem; Ian M Spence; Mrs Heather Cartwright; Mr Pete Haslem; Mr Glenn Morris; Mr James Hughes; Mr Steve	1; 50; 2; 3; 5; 12; 27; 7; 8; 4; 10; 6; 15; 20; 23; 85; 30	Reported to recorder	Connah's Quay NR, W;Connah's Quay Nature Reserve west hide;CQNR Ash Pool and Meadow Trail;CQNR- west;Connah's Quey NR, W;CQNR2 SJ2671 Ash Pool & Meadow	Survey: DNS data; BirdTrack. Activity: F; BirdTrack; Birdtrack; WeBS. Survey: DNS data	D0062/008/01 , D1297/025/01 , D1297/027/01 , D1297/040/01 , D1297/047/01	BAP, BDir2.2, LBAP-C, LBAP-G, RL-DD, RL-EN, S7, UKBR, WBR	NA, PC, UA
<i>Larus argentatus</i> (Herring Gull / Gwylan y Penwaig)	SJ2476273236	03/10/2009	Jim Hulse	2	Reported to recorder	Flint	Survey: Observer data	D0062/008/01	BAP, BDir2.2, LBAP-C, LBAP-G, RL-DD, RL-EN, S7, UKBR, WBR	NA

Species Name	Grid Reference	Date	Recorder(s)	Abundance	Record/Sample Type	Site Name	Notes	Dataset ID	Lists	V
<i>Larus argentatus</i> (Herring Gull / Gwylan y Penwaig)	SJ2473 (Approximate)	97 records, between 24/10/2008 and 19/11/2022	Jim Hulse; David Richardson; David Winnard; Ian M Spence; Phillip Gatley; Ray Teesdale; Steven Davies; Shelagh A Halsey; Neville Wright; Ray Eades; Trevor G Payne; Vince R Beaney; Christopher Moore...	2; 20+; 6; 5; 40; 15; 50; 7; 10; 4; 1; 3+; 22; 20; 1000; 30; 3; 4+; 8	Reported to recorder	Flint;Dee Estuary, Flint;Flint Castle;Wales, Flintshire, Flint;Flint Station	Survey: Observer data; Birdtrack; BirdTrack; BirdTrack. Activity: N; Several flying overhead.	D0062/008/01 , D1297/025/01 , D1297/027/01 , D1297/040/01 , D0346/002/01 , D0346/003/01 , D1297/049/01 , D0062/011/01 , D0346/001/01 , D1297/047/01	BAP, BDir2.2, LBAP-C, LBAP-G, RL-DD, RL-EN, S7, UKBR, WBR	NA, PC, UA
<i>Larus argentatus</i> (Herring Gull / Gwylan y Penwaig)	SJ243720	11/04/2016	Mr R P Jones	4		Mobile-SJ2472		D1297/021/01	BAP, BDir2.2, LBAP-C, LBAP-G, RL-DD, RL-EN, S7, UKBR, WBR	PC
<i>Larus argentatus</i> (Herring Gull / Gwylan y Penwaig)	SJ243721	18/04/2016	Mr R P Jones	5		Deeside industrial site zone 3		D1297/021/01	BAP, BDir2.2, LBAP-C, LBAP-G, RL-DD, RL-EN, S7, UKBR, WBR	PC
<i>Larus argentatus</i> (Herring Gull / Gwylan y Penwaig)	SJ2573 (Approximate)	17 records, between 15/05/2015 and 20/02/2022	KA Walker; Glenn E Morris; David Winnard; Mr David Winnard	60; 33; 7; 6; 21; 22; 23; 5; 8; 3; 43; 4		Flint, estuary;Flint Saltmarsh (Webs);Flint Saltmarsh (WeBS)	BirdTrack	D1297/025/01 , D1297/027/01 , D1297/049/01 , D1297/040/01 , D1297/047/01	BAP, BDir2.2, LBAP-C, LBAP-G, RL-DD, RL-EN, S7, UKBR, WBR	PC, UA
<i>Larus argentatus</i> (Herring Gull / Gwylan y Penwaig)	SJ2471	23/04/2017	RP Jones	2		Flint, far S	BirdTrack	D1297/025/01	BAP, BDir2.2, LBAP-C, LBAP-G, RL-DD, RL-EN, S7, UKBR, WBR	PC

Species Name	Grid Reference	Date	Recorder(s)	Abundance	Record/Sample Type	Site Name	Notes	Dataset ID	Lists	V
<i>Larus argentatus</i> (Herring Gull / Gwylan y Penwaig)	SJ2472	2 records, between 11/04/2016 and 06/06/2019	RP Jones; Mr Michael Dixon	4		Flint, S;Flint Castle	BirdTrack	D1297/025/01 , D1297/027/01	BAP, BDir2.2, LBAP-C, LBAP-G, RL-DD, RL-EN, S7, UKBR, WBR	PC
<i>Larus argentatus</i> (Herring Gull / Gwylan y Penwaig)	SJ2372 (Approximate)	4 records, between 20/03/2013 and 19/02/2021	Ian M Spence; Mr Ian Rayner	1		Flint, W;Aber Park, Aber Rd, Flint CH6 5EX	BirdTrack	D1297/025/01 , D1297/047/01	BAP, BDir2.2, LBAP-C, LBAP-G, RL-DD, RL-EN, S7, UKBR, WBR	PC, UA
<i>Larus argentatus</i> (Herring Gull / Gwylan y Penwaig)	SJ2772	3 records, between 07/04/2018 and 06/09/2018	Peter Haslem			Dee Estuary, White Sands		D1297/025/01	BAP, BDir2.2, LBAP-C, LBAP-G, RL-DD, RL-EN, S7, UKBR, WBR	PC
<i>Larus argentatus</i> (Herring Gull / Gwylan y Penwaig)	SJ2770	28/10/2015	H Bridgland			Kelsterton	BirdTrack	D1297/025/01	BAP, BDir2.2, LBAP-C, LBAP-G, RL-DD, RL-EN, S7, UKBR, WBR	PC
<i>Larus argentatus</i> (Herring Gull / Gwylan y Penwaig)	SJ268720	3 records, between 06/06/2011 and 12/09/2016	Martyn Harris	1; 35; 6	Field record	Estuary sand bank on North West of West Hide, Connah's Quay Nature Reserve; Sand bank towards the river, opposite the path to the Wet Meadow hide; River bank, North of Wetland Meadow, Connah's Quay N...		D0969/001/05	BAP, BDir2.2, LBAP-C, LBAP-G, RL-DD, RL-EN, S7, UKBR, WBR	PC, UA
<i>Larus argentatus</i> (Herring Gull / Gwylan y Penwaig)	SJ265718	06/06/2011	Martyn Harris	1	Field record	Pool South of West Hide, Connah's Quay Nature Reserve		D0969/001/05	BAP, BDir2.2, LBAP-C, LBAP-G, RL-DD, RL-EN, S7, UKBR, WBR	PC

Species Name	Grid Reference	Date	Recorder(s)	Abundance	Record/Sample Type	Site Name	Notes	Dataset ID	Lists	V
<i>Larus argentatus</i> (Herring Gull / Gwylan y Penwaig)	SJ267723	25/06/2011	Martyn Harris	200	Field record	Sand bank North west of West Hide, Connahs Quay Nature Reserve		D0969/001/05	BAP, BDir2.2, LBAP-C, LBAP-G, RL-DD, RL-EN, S7, UKBR, WBR	PC
<i>Larus argentatus</i> (Herring Gull / Gwylan y Penwaig)	SJ274719	27/06/2011	Martyn Harris	20	Field record	Mud flat between the Main gully East of the heli-pad and the river, Connahs Quay Nature Reserve		D0969/001/05	BAP, BDir2.2, LBAP-C, LBAP-G, RL-DD, RL-EN, S7, UKBR, WBR	PC
<i>Larus argentatus</i> (Herring Gull / Gwylan y Penwaig)	SJ27547149	27/06/2011	Martyn Harris	1	Field record	Scrapes in front of Dee Hide, Connahs Quay Nature Reserve		D0969/001/05	BAP, BDir2.2, LBAP-C, LBAP-G, RL-DD, RL-EN, S7, UKBR, WBR	PC
<i>Larus argentatus</i> (Herring Gull / Gwylan y Penwaig)	SJ268721	15/08/2011	Martyn Harris		Field record	Sand banks North East of West Hide, Connahs Quay Nature Reserve		D0969/001/05	BAP, BDir2.2, LBAP-C, LBAP-G, RL-DD, RL-EN, S7, UKBR, WBR	PC
<i>Larus argentatus</i> (Herring Gull / Gwylan y Penwaig)	SJ269719	05/09/2011	Martyn Harris		Field record	Mud flats , Connahs Quay Nature Reserve		D0969/001/05	BAP, BDir2.2, LBAP-C, LBAP-G, RL-DD, RL-EN, S7, UKBR, WBR	PC
<i>Larus argentatus</i> (Herring Gull / Gwylan y Penwaig)	SJ27677140	07/11/2011	Martyn Harris	1	Field record	Middle Hide Pool / Scrapes, Connahs Quay Nature Reserve		D0969/001/05	BAP, BDir2.2, LBAP-C, LBAP-G, RL-DD, RL-EN, S7, UKBR, WBR	PC
<i>Larus argentatus</i> (Herring Gull / Gwylan y Penwaig)	SJ263720	28/11/2011	Martyn Harris		Field record	Marsh area between Flint and West Hide, Connahs Quay Nature Reserve		D0969/001/05	BAP, BDir2.2, LBAP-C, LBAP-G, RL-DD, RL-EN, S7, UKBR, WBR	PC

Species Name	Grid Reference	Date	Recorder(s)	Abundance	Record/Sample Type	Site Name	Notes	Dataset ID	Lists	V
<i>Larus argentatus</i> (Herring Gull / Gwylan y Penwaig)	SJ262720	27/12/2011	Martyn Harris		Field record	Flint Marshes, viewed from West Hide, Connahs Quay Nature Reserve		D0969/001/05	BAP, BDir2.2, LBAP-C, LBAP-G, RL-DD, RL-EN, S7, UKBR, WBR	PC
<i>Larus argentatus</i> (Herring Gull / Gwylan y Penwaig)	SJ267720	19/03/2012	Martyn Harris		Field record	Exposed mud North of West Hide, Connah's Quay Nature Reserve		D0969/001/05	BAP, BDir2.2, LBAP-C, LBAP-G, RL-DD, RL-EN, S7, UKBR, WBR	PC
<i>Larus argentatus</i> (Herring Gull / Gwylan y Penwaig)	SJ246732	03/01/2015	Martyn Harris	1	Field record	Opposite Flint Castle, Flintshire		D0969/001/05	BAP, BDir2.2, LBAP-C, LBAP-G, RL-DD, RL-EN, S7, UKBR, WBR	UA
<i>Larus argentatus</i> (Herring Gull / Gwylan y Penwaig)	SJ267722	13/07/2015	Martyn Harris	3	Field record	North west of West Hide, Connah's Quay Nature Reserve		D0969/001/05	BAP, BDir2.2, LBAP-C, LBAP-G, RL-DD, RL-EN, S7, UKBR, WBR	UA
<i>Larus argentatus</i> (Herring Gull / Gwylan y Penwaig)	SJ244720	30/01/2022	Martin Redhead	5		Martin's Garden		D1117/001/01	BAP, BDir2.2, LBAP-C, LBAP-G, RL-DD, RL-EN, S7, UKBR, WBR	UA
<i>Larus argentatus</i> (Herring Gull / Gwylan y Penwaig)	SJ27567150	17/09/2012	Martyn Harris	1	Field record	Dee hide scrape, Connah's Quay Nature Reserve		D0969/001/05	BAP, BDir2.2, LBAP-C, LBAP-G, RL-DD, RL-EN, S7, UKBR, WBR	PC
<i>Larus argentatus</i> (Herring Gull / Gwylan y Penwaig)	SJ247732	3 records, between 18/02/2013 and 17/01/2018	Martyn Harris	1; 2	Field record	South of Flint Castle, Flintshire;North of Flint IRB Station, (Flintshire)		D0969/001/05	BAP, BDir2.2, LBAP-C, LBAP-G, RL-DD, RL-EN, S7, UKBR, WBR	PC, UA

Species Name	Grid Reference	Date	Recorder(s)	Abundance	Record/Sample Type	Site Name	Notes	Dataset ID	Lists	V
<i>Larus argentatus</i> (Herring Gull / Gwylan y Penwaig)	SJ273717	08/04/2013	Martyn Harris	1	Field record	Large Gully West of Dee Hide Scrape, Connah's Quay Nature Reserve, Flintshire		D0969/001/05	BAP, BDir2.2, LBAP-C, LBAP-G, RL-DD, RL-EN, S7, UKBR, WBR	UA
<i>Larus argentatus</i> (Herring Gull / Gwylan y Penwaig)	SJ277714	2 records, between 26/08/2013 and 11/08/2014	Martyn Harris	1; 2	Field record	Middle Hide Scrape, Connah's Quay Nature Reserve		D0969/001/05	BAP, BDir2.2, LBAP-C, LBAP-G, RL-DD, RL-EN, S7, UKBR, WBR	UA
<i>Larus argentatus</i> (Herring Gull / Gwylan y Penwaig)	SJ259721	17/10/2016	Martyn Harris		Field record	Oakenholt Marsh East of West Hide, Connah's Quay Nature Reserve	Approaching high tide. In a large mixed flock of gulls.	D0969/001/05	BAP, BDir2.2, LBAP-C, LBAP-G, RL-DD, RL-EN, S7, UKBR, WBR	UA
<i>Lasiommata megera</i> (Wall / Gweirlöyn y Cloddiau)	SJ276715 (Estimated (Centroid of Site))	3 records, between 1982 and 1983	Various	1 Adult		Connahs Quay Power Stn Res	Via L Rawsthorne. Breeding: No. Mature: Yes. Record type: Daytime observation	D0127/001/02	BAP, LBAP-G, RL-NT, S7	NA
<i>Lasiommata megera</i> (Wall / Gweirlöyn y Cloddiau)	SJ27	3 records, between 1982 and 1983	Deeside Naturalists Society; Pauline Jones	57; 122	Field record	-Withheld-	-Withheld-	D1161/001/01 , D0217/001/04	BAP, LBAP-G, RL-NT, S7	NA
<i>Lasiommata megera</i> (Wall / Gweirlöyn y Cloddiau)	SJ267718 (Selected from Interactive Map)	12/06/2018	David Winnard	1 Adult		Connah's Quay Nature Reserve		D1117/001/01	BAP, LBAP-G, RL-NT, S7	PC
<i>Lasiommata megera</i> (Wall / Gweirlöyn y Cloddiau)	SJ266720 (Selected from Interactive Map; Estimated (Centroid of Transect))	2 records, between 05/08/2014 and 29/04/2019	David Winnard; anon	1 Adult; 1	Transect Section	Connah's Quay Nature Reserve; DNS Reserve_Wetland S1		D1117/001/01 , D1924/001/02	BAP, LBAP-G, RL-NT, S7	PC, NA

Species Name	Grid Reference	Date	Recorder(s)	Abundance	Record/Sample Type	Site Name	Notes	Dataset ID	Lists	V
<i>Lasiommata megera</i> (Wall / Gweirlöyn y Cloddiau)	SJ268719	02/06/1993	Chris Felton	1	Field record	Oakenholt	Marsh	D0969/001/05	BAP, LBAP-G, RL-NT, S7	UA
<i>Lepus europaeus</i> (Hare / Ysgyfarnog)	SJ26 (Estimated Centroid of Site)	~ 2005	BASC Recorder (15504213-1)			-Withheld-	-Withheld-	D0132/001/02	BAP, LBAP-A, LBAP-C, LBAP-D, LBAP-E, LBAP-F, LBAP-G, S7	PC
<i>Lepus europaeus</i> (Hare / Ysgyfarnog)	SJ26 (Estimated Centroid of Site)	~ 2005	BASC Recorder (364363-1)			-Withheld-	-Withheld-	D0132/001/02	BAP, LBAP-A, LBAP-C, LBAP-D, LBAP-E, LBAP-F, LBAP-G, S7	PC
<i>Lepus europaeus</i> (Hare / Ysgyfarnog)	SJ27 (Estimated Centroid of Site)	~ 2005	BASC Recorder (15553532-1)			-Withheld-	-Withheld-	D0132/001/02	BAP, LBAP-A, LBAP-C, LBAP-D, LBAP-E, LBAP-F, LBAP-G, S7	PC
<i>Lepus europaeus</i> (Hare / Ysgyfarnog)	SJ26 (Estimated Centroid of Site)	~ 2005	BASC Recorder (364363-2)			-Withheld-	-Withheld-	D0132/001/02	BAP, LBAP-A, LBAP-C, LBAP-D, LBAP-E, LBAP-F, LBAP-G, S7	PC
<i>Lepus europaeus</i> (Hare / Ysgyfarnog)	SJ26 (Supplied by Original Recorder (GPS))	12/05/2018	Richard Gallon	1		-Withheld-	-Withheld-	D1821/001/01	BAP, LBAP-A, LBAP-C, LBAP-D, LBAP-E, LBAP-F, LBAP-G, S7	PC
<i>Lepus europaeus</i> (Hare / Ysgyfarnog)	SJ27 (Selected from Interactive Map)	01/05/2019	David Winnard	1 Adult		-Withheld-	-Withheld-	D1117/001/01	BAP, LBAP-A, LBAP-C, LBAP-D, LBAP-E, LBAP-F, LBAP-G, S7	PC
<i>Leucania comma</i> (Shoulder-striped Wainscot / Gwensgod Gwar Rhesog)	SJ272713	25/05/2019	David Winnard	1 Adult	Actinic light	Gardener's Compound CQNR	Compact Skinner Actinic 20w	D1991/001/02	BAP, LBAP-G, S7	NA

Species Name	Grid Reference	Date	Recorder(s)	Abundance	Record/Sample Type	Site Name	Notes	Dataset ID	Lists	V
<i>Limosa lapponica</i> (Bar-tailed Godwit) / Rhostog Gynffonfraith)	SJ2672 (Approximate)	206 records, between 08/01/2004 and 07/12/2022	Geoffrey Robinson; Richard Hurst; Andrew Wallbank; Bob Hayes; Chris Leighton; K Lloyd-Jones; Deeside Naturalists' Society; Tony Cumberlidge; Ian M Spence; Kevin J Smith; Stan Skelton; John Harrison...	8; 3; 4; 13; 10; 6; 1; 12; 2; 20; 5; 1 Adult; 6 Adult; 3 Adult; 2 Adult; 17; 7; 9; 11; 14; 15	Reported to recorder	RSPB Oakenholt Marsh; DEE ESTUARY COMPARTMENT C11 - OM saltmarsh; CQNR W; CQNR-west; Connah's Quay NR (West Hide); Connah's Quay, Flint CH6; Connah's Quay NR; CQNR Oakenholt Marsh and Flint Sands; CQNR: Oake...	LT count; RSPB; Low Tide Count; From West Hide. Survey: DNS data; Survey: DNS data; Survey: Observer data; From West Hide High Tide. Survey: DNS data; Ash Pool Field. Survey: DNS data; Webs. Survey: DNS data; River Channel. Survey: DNS data; Survey: Clwyd Monitoring data; WeBS. Survey: DNS data; BirdTrack; High tide count	D1949/001/01 , D0062/008/01 , D1297/025/01 , D1949/002/01 , D1297/040/01 , D1297/047/01 , D1297/049/01	BDir1, BDir2.2, Bonn2, LBAP-C, LBAP-G, S7, UKBA, WBR	NA, PC, UA
<i>Limosa lapponica</i> (Bar-tailed Godwit) / Rhostog Gynffonfraith)	SJ2573 (Approximate)	4 records, between 22/11/2004 and 06/12/2020	Geoffrey Robinson; Richard Hurst; Mr David Winnard	1; 4; 2	Reported to recorder	Flint, estuary; Flint Saltmarsh (WeBS)		D1949/001/01 , D1297/040/01	BDir1, BDir2.2, Bonn2, LBAP-C, LBAP-G, S7, UKBA, WBR	NA, PC
<i>Limosa lapponica</i> (Bar-tailed Godwit) / Rhostog Gynffonfraith)	SJ2771 (Approximate)	34 records, between 07/05/2005 and 18/09/2022	K Lloyd-Jones; Dave Chandler; Deeside Naturalists' Society; Paul David Shenton; Paul Brewster; Paul Day; Andrew Wallbank; Clwyd Monitoring; David Goodwin; Anthony Britner; Steve Skelton; Anon; Glen...	1; 2; 4; 20; 17; 3; 6; 13; 14; 5	Reported to recorder	Connah's Quay NR, central; CQNR (SJ 2771); Connahs Quay NR; Connahs Quay Nature Reserve; Connahs Quay Nature Reserve - DNS, Clwyd	Survey: DNS data; Survey: Observer data; Survey: Clwyd Monitoring data; Birdtrack; WeBS. Survey: DNS data; BirdTrack	D0062/008/01 , D1297/025/01 , D1297/040/01 , D1297/049/01	BDir1, BDir2.2, Bonn2, LBAP-C, LBAP-G, S7, UKBA, WBR	NA, PC, UA
<i>Limosa lapponica</i> (Bar-tailed Godwit) / Rhostog Gynffonfraith)	SJ2671 (Approximate)	28 records, between 02/04/2010 and 31/08/2022	Glenn E Morris; Stan Skelton; Alan Nevitt; Bob Hayes; DM Pritchard; Peter Haslem; Steve Skelton; Mr Glenn Morris; Mr James Hughes; Mr Pete Haslem	1; 2; 8; 16; 3; 4; 5	Reported to recorder	Connah's Quay NR, W; CQNR-west; Connah's Quay NR, W; CQNR Ash Pool and Meadow Trail	Survey: DNS data; BirdTrack	D0062/008/01 , D1297/025/01 , D1297/040/01 , D1297/049/01	BDir1, BDir2.2, Bonn2, LBAP-C, LBAP-G, S7, UKBA, WBR	NA, PC, UA

Species Name	Grid Reference	Date	Recorder(s)	Abundance	Record/Sample Type	Site Name	Notes	Dataset ID	Lists	V
<i>Limosa lapponica</i> (Bar-tailed Godwit / Rhostog Gynffonfraith)	SJ2772	5 records, between 15/02/2008 and 13/09/2010	Julie Rogers; Chris Leighton	3; 4; 6	Reported to recorder	Dee Estuary, White Sands	Feeding. Survey: DNS data; On Mud Flats. Survey: DNS data; Mud Flats. Survey: DNS data; River Channel. Survey: DNS data	D1949/001/01 , D0062/008/01	BDir1, BDir2.2, Bonn2, LBAP-C, LBAP-G, S7, UKBA, WBR	NA
<i>Limosa lapponica</i> (Bar-tailed Godwit / Rhostog Gynffonfraith)	SJ2673	11/10/2018	Peter Haslem			Dee Estuary, White Sands, NW		D1297/025/01	BDir1, BDir2.2, Bonn2, LBAP-C, LBAP-G, S7, UKBA, WBR	PC
<i>Limosa lapponica</i> (Bar-tailed Godwit / Rhostog Gynffonfraith)	SJ278713	4 records, between 12/09/2010 and 28/10/2011	Anon - Dee Estuary Sightings	20; 13; 2	Field record	Connah's Quay Reserve;Connahs Quay Reserve;Connah's Quay Reserve, Dee Estuary	Records taken from (www. deeestuary. co. uk website).; Records taken from Dee Estuary. co. uk	D0969/001/05	BDir1, BDir2.2, Bonn2, LBAP-C, LBAP-G, S7, UKBA, WBR	UA
<i>Limosa lapponica</i> (Bar-tailed Godwit / Rhostog Gynffonfraith)	SJ2473 (Approximate)	3 records, between 21/04/2022 and 10/11/2022	Mr Tom Gravett; Mr Lee Lappin	1; 12; 30		Flint, Dee Estuary;Deeside Naturalist. Wales		D1297/049/01	BDir1, BDir2.2, Bonn2, LBAP-C, LBAP-G, S7, UKBA, WBR	UA

Species Name	Grid Reference	Date	Recorder(s)	Abundance	Record/Sample Type	Site Name	Notes	Dataset ID	Lists	V
<i>Limosa limosa</i> (Black-tailed Godwit / Rhostog Gynffonddu)	SJ2573 (Estimated Centroid of Site); Approximate)	182 records, between 30/10/1996 and 14/03/2022	Louise Jones, Elvet Jones; Geoffrey Robinson; Richard Hurst; Peter Haslem; Julie Rogers; Steve Collins; Colin Wells; Per Colin Wells; John Harrison; Anon - Dee Estuary Sightings; Mr David Winnard; Mr	16; 400; 240; 3; 1020; 70; 957; 172; 500; 900; 330; 940; 1010; 13; 403; 102; 386; 94; 260; 282; 312; 190; 12; 176; 20; 24; 536; 35; 14; 513; 6; 700; 602; 1; 180; 750; 25; 1220; 250; 300; 2; 40; 101...	Reported to recorder; Field record	SSSI: Dee Estuary/Aber Afon Dyfrdwy; Flint estuary; Flint Sands; Flint Saltmarsh (WeBS); Flint Castle; Flint Saltmarsh (Webs); Flint, UK; Off Flint, Area 2; Off Flint, Area 1; Off Flint, Area 3; Off Flint,...	Time 12:25. Ebbing tide.; Time 8:55. Ebbing tide.; Time 11:29. Flooding tide.; Time 10:49. Ebbing tide.; Time 12:49. Ebbing tide.; Time 10:29. Ebbing tide.; Time 11:19. Ebbing tide.; Time 10:29. Flooding tide.; Time 1:15. Ebbing tide.; Time 1:09. Ebbing tide.; Time 9:59. Flooding tide.; Time 11:09. Flooding tide.; Time 11:49. Ebbing tide.; Time 9:29. Flooding tide.; Time 12:19. Ebbing tide.; Time 11:11. Ebbing tide.; Time 9:31. Flooding tide.; Time 8:01. Flooding tide.; Time 12:09. Ebbing tid...	D0026/042/01 , D1949/001/01 , D0062/008/01 , D0969/001/05 , D1297/040/01 , D1297/049/01 , D1297/025/01 , D1297/027/01	BAP, BDir2.2, Bonn2, LBAP-C, LBAP-G, RL-EN, UKBR, WBA, WCA1.1	NA, UA, PC
<i>Limosa limosa</i> (Black-tailed Godwit / Rhostog Gynffonddu)	SJ24707334 (Observation Point Grid Reference)	Winter 1997	Eric Hardy	~1000		SSSI: Dee Estuary/Aber Afon Dyfrdwy; Flint Castle		D0026/041/01	BAP, BDir2.2, Bonn2, LBAP-C, LBAP-G, RL-EN, UKBR, WBA, WCA1.1	NA
<i>Limosa limosa</i> (Black-tailed Godwit / Rhostog Gynffonddu)	SJ248734 (Estimated Centroid of Site))	Before 1995	Anon - RSPB			SSSI: Dee Estuary/Aber Afon Dyfrdwy; Estarine habitats near Castle		D0026/044/01	BAP, BDir2.2, Bonn2, LBAP-C, LBAP-G, RL-EN, UKBR, WBA, WCA1.1	NA
<i>Limosa limosa</i> (Black-tailed Godwit / Rhostog Gynffonddu)	SJ2712672512 (Selected from Interactive Map)	02/07/2014	Philip Oliver	~70 Full-Grown	Live Sighting	White Sands, Dee Estuary, near training wall	Approx 70 full grown godwit seen on mud at edge of training wall at around 1730hrs	D1331/002/01	BAP, BDir2.2, Bonn2, LBAP-C, LBAP-G, RL-EN, UKBR, WBA, WCA1.1	PC

Species Name	Grid Reference	Date	Recorder(s)	Abundance	Record/Sample Type	Site Name	Notes	Dataset ID	Lists	V
<i>Limosa limosa</i> (Black-tailed Godwit / Rhostog Gynffonddu)	SJ25177323 (Selected from Interactive Map)	02/11/2016	Elaine Thomas	100 Full-Grown		Flint Castle	Not sure if it's a Black or Barred tail one, but this was the only one I saw ringed.	D1117/001/01	BAP, BDir2.2, Bonn2, LBAP-C, LBAP-G, RL-EN, UKBR, WBA, WCA1.1	PC
<i>Limosa limosa</i> (Black-tailed Godwit / Rhostog Gynffonddu)	SJ2672 (Approximate)	1124 records, between 24/10/1995 and 22/12/2022	Geoffrey Robinson; Raymond Roberts; Chris Leighton; Per Colin Wells; Richard Hurst; John Harrison; Rhian Pierce; Peter Haslem; Sue Arthur; David Jones; Adrian Williams; Clwyd Monitoring; Deeside Na...	2500; 1000; 1; 450; 20; 30; 700; 2; 100; 205; 392; 250; 480; 36; 1500; 600; 130; 420; 2000; 400; 3000; 4000; 800; 81; 200; 500; 2200; 80; 105; 160; 3084; 1840; 6; 230; 5000; 550; 850; 150; 3500; 55...	Reported to recorder; Field record	RSPB Oakenholt Marsh; Oakenholt Marsh, Flint, Flintshire.; Connah's Quay NR (West Hide); Oakenholt Marsh; DEE ESTUARY COMPARTMENT C11 - OM saltmarsh; CQNR W; Connah's Quay, Flint CH6; CQNR-west; Connah's Qua...	LT count; RSPB; High tide count; Low Tide Count; Ash Pool Field. Survey: DNS data; Ash Pool Island. Survey: DNS data; Counts from Ray Roberts one day later than count day; Far Hide Banded Pools. Survey: DNS data; From West Hide. Survey: DNS data; Survey: Clwyd Monitoring data; Survey: DNS data; Ash pool. Survey: Observer data; Banded Pools Area. Survey: DNS data; Middle Hide Banded Pools. Survey: DNS data; Survey: Observer data; In Ash Pool Field. Survey: DNS data; L/H Floode Field Down Slope...	D1949/001/01 , D0062/008/01 , D2012/002/01 , D1297/025/01 , D0969/001/05 , D1297/027/01 , D1949/002/01 , D1297/040/01 , D1297/047/01 , D1297/049/01 , D1297/041/01	BAP, BDir2.2, Bonn2, LBAP-C, LBAP-G, RL-EN, UKBR, WBA, WCA1.1	NA, PC, UA
<i>Limosa limosa</i> (Black-tailed Godwit / Rhostog Gynffonddu)	SJ2772	41 records, between 03/09/2007 and 06/09/2018	Julie Rogers; Geoffrey Robinson; David Knass; Clwyd Monitoring; Chris Leighton; John Nicklin; Bob Hayes; Paul Shenton; Glenn E Morris; Graham M Waterman; Peter Haslem	1; 10; 33; 1500; 80; 400; 450; 520; 580; 16; 52; 225; 254; 260; 310; 2040; 2860; 3500; 4200; 1000+; 25; 21; 48; 5; 4; 38; 600; 18; 30; 60	Reported to recorder	Dee Estuary, White Sands	RSPB; Survey: Clwyd Monitoring data; On Flats. Survey: DNS data; On Mud Flats. Survey: DNS data; Feeding. Survey: DNS data; Mud Flats. Survey: DNS data; River Channel. Survey: DNS data; Survey: Dee Estuary website data; BirdTrack	D1949/001/01 , D0062/008/01 , D1297/025/01	BAP, BDir2.2, Bonn2, LBAP-C, LBAP-G, RL-EN, UKBR, WBA, WCA1.1	NA, PC

Species Name	Grid Reference	Date	Recorder(s)	Abundance	Record/Sample Type	Site Name	Notes	Dataset ID	Lists	V
<i>Limosa limosa</i> (Black-tailed Godwit / Rhostog Gynffonddu)	SJ270724 (Estimated Centroid of Site)	1997	Colin Wells			SSSI: Dee Estuary/Aber Afon Dyfrdwy; River Channel up to Flint	Feeding area	D0026/042/01	BAP, BDir2.2, Bonn2, LBAP-C, LBAP-G, RL-EN, UKBR, WBA, WCA1.1	NA
<i>Limosa limosa</i> (Black-tailed Godwit / Rhostog Gynffonddu)	SJ265717 (Estimated Centroid of Site)	October 1997	Colin Wells	1400		SSSI: Dee Estuary/Aber Afon Dyfrdwy; Oakenholt	Preferred roost	D0026/042/01	BAP, BDir2.2, Bonn2, LBAP-C, LBAP-G, RL-EN, UKBR, WBA, WCA1.1	NA
<i>Limosa limosa</i> (Black-tailed Godwit / Rhostog Gynffonddu)	SJ2572	23 records, between 30/07/2004 and 28/10/2019	Geoffrey Robinson; Ian Greenwood; Gareth Blockley; Julie Rogers; Colin Wells; Tony G Jackson; H Bridgland; Natalie Webb; Dr Anne Brenchley	30; 10; 400; 2; 800; 500; 18; 25; 12; 3; 700; 5000; 6; 1600; 150; 250; 223; 9; 4000	Reported to recorder	Flint saltmarsh; SJ2572 Flint Marsh East	Dee Estuary Website. Survey: Dee Estuary website data; Dee Est Website. Survey: Dee Estuary website data; RSPB; BirdTrack	D1949/001/01 , D0062/008/01 , D1297/025/01 , D1297/027/01	BAP, BDir2.2, Bonn2, LBAP-C, LBAP-G, RL-EN, UKBR, WBA, WCA1.1	NA, PC
<i>Limosa limosa</i> (Black-tailed Godwit / Rhostog Gynffonddu)	SJ2671 (Approximate)	559 records, between 25/01/2004 and 09/10/2022	Chris Leighton; Julie Rogers Per Uniper; Clwyd Monitoring; Deeside Naturalists' Society; Andrew Wallbank; Julie Rogers; Joan Hotchkiss; David Jones; Kevin J Smith; R Evans; Per Andrew Wallbank; Pau...	1; 5; 10; 11; 27; 86; 96; 100; 111; 120; 4; 8; 19; 20; 52; 60; 72; 400; 402; 450; 500; 595; 650; 657; 740; 800; 850; 3; 7; 15; 17; 40; 43; 44; 50; 200; 215; 227; 240; 250; 295; 300; 370; 375; 388; ...	Reported to recorder	Connah's Quay NR, W; Connah's Quay NR (Lagoon); Connah's Quay Nature Reserve west hide; CQNR Ash Pool and Meadow Trail; CQNR-west; Connah's Quay NR, W; Flint, Oakenholt; Connah's Quay NR, Lagoon; CQNR2 SJ2...	Ash Pool. Survey: DNS data; High water count. Survey: Uniper data; Survey: Clwyd Monitoring data; Survey: DNS data; Low water count. Survey: Uniper data; Survey: Observer data; P13 Ash Pool Field. Survey: DNS data; Compartment 4. Survey: DNS data; J Garnett. Survey: DNS data; Dee Est Website. Survey: Dee Estuary website data; Field, Island Ash Pool. Survey: DNS data; Dee Estuary website. Survey: Dee Estuary website data; Survey: Birdguides data; WeBS. Survey: DNS data; BirdTrack; Birdtrack. w...	D0062/008/01 , D2075/001/01 , D1297/025/01 , D1297/027/01 , D1297/040/01 , D1297/047/01 , D1297/049/01	BAP, BDir2.2, Bonn2, LBAP-C, LBAP-G, RL-EN, UKBR, WBA, WCA1.1	NA, PC, UA

Species Name	Grid Reference	Date	Recorder(s)	Abundance	Record/Sample Type	Site Name	Notes	Dataset ID	Lists	V
<i>Limosa limosa</i> (Black-tailed Godwit / Rhostog Gynffonddu)	SJ2771 (Approximate)	823 records, between 08/01/2005 and 22/11/2022	Julie Rogers Per Uniper; Clwyd Monitoring; K Lloyd-Jones; Jean Bulmer; D Lynes; Deeside Naturalists' Society; David Bavister; Paul David Shenton; Barbara Collings; Chris Leighton; Paul Day; Andrew ...	1; 2; 4; 5; 10; 11; 23; 27; 80; 100; 110; 113; 120; 8; 9; 20; 53; 55; 65; 69; 70; 73; 400; 419; 420; 430; 442; 450; 460; 500; 510; 516; 600; 606; 650; 660; 690; 700; 750; 800; 860; 3; 6; 7; 15; 17;...	Reported to recorder	Connah's Quay NR, central;Connah's Quay NR;Connah's Quay NR (East Hide);Connah's Quay NR (Middle Hide);Cqnr (sj 2771);CQNR Bunded and Garden Compound;Conna h's Quay NR, Bunded Pools;CQNR-east;CQNR (SJ	High water count. Survey: Uniper data; Survey: Clwyd Monitoring data; Survey: DNS data; Mid Hide Bunded Pools. Survey: DNS data; Low water count. Survey: Uniper data; MG Edwards. Survey: DNS data; Survey: Observer data; Survey: Birdguides data; M Ellis. Survey: DNS data; Towards Bunded Pools. Survey: DNS data; M & G Edwards. Survey: DNS data; J Jones. Survey: DNS data; Opposite West Hide. Survey: DNS data; West Hide To Bunded Pools. Survey: DNS data; First Hide Bunded Pools. Survey: DNS data;...	D2075/001/01 , D0062/008/01 , D1297/025/01 , D1297/027/01 , D0062/010/01 , D1297/040/01 , D1297/047/01 , D0346/002/01 , D1297/049/01	BAP, BDir2.2, Bonn2, LBAP-C, LBAP-G, RL-EN, UKBR, WBA, WCA1.1	NA, PC, UA
<i>Limosa limosa</i> (Black-tailed Godwit / Rhostog Gynffonddu)	SJ2473 (Approximate)	41 records, between 07/01/2004 and 19/11/2022	Martin G Williams; Anon (BirdGuides); Louise Jones; Neville Wright; Steven Davies; Norman Hallas; Mr Kevin Wood; Mr Ray Teesdale; Mr Tom Gravett; Recorder Name withheld (obsr1153095); Recorder Name...	25; 400; 1500; 4000; 5; 2; 9+; 1000+; 3; 10; 800; 1000; 40; 300; 600; 7; c30; 1; 30+; 1100; 2000; 12; 300+; 9; 330	Reported to recorder	Flint;Flint Castle;Flint, Dee Estuary;Deeside Naturalist. Wales	Flint Marsh, from castle. Survey: Observer data; Survey: Birdguides data; Survey: Observer data; Birdtrack; BirdTrack; /p Flint, Wales, Dee Estuary; Count provided by gentleman involved in monthly surveys in the area; Birdtrack. 100 close-up and 1,000 in mid-estuary at low tide (all in Wales)	D0062/008/01 , D1297/025/01 , D0062/010/01 , D1297/040/01 , D1297/049/01 , D0346/002/01 , D0346/003/01 , D1297/027/01 , D0062/011/01 , D0346/001/01 , D1297/047/01	BAP, BDir2.2, Bonn2, LBAP-C, LBAP-G, RL-EN, UKBR, WBA, WCA1.1	NA, PC, UA

Species Name	Grid Reference	Date	Recorder(s)	Abundance	Record/Sample Type	Site Name	Notes	Dataset ID	Lists	V
<i>Limosa limosa</i> (Black-tailed Godwit / Rhostog Gynffonddu)	SJ2571	13/05/2018	Shaun Finnie			Flint, SE		D1297/025/01	BAP, BDir2.2, Bonn2, LBAP-C, LBAP-G, RL-EN, UKBR, WBA, WCA1.1	PC
<i>Limosa limosa</i> (Black-tailed Godwit / Rhostog Gynffonddu)	SJ2673	2 records, between 04/10/2018 and 11/10/2018	Peter Haslem	1000; 3000		Dee Estuary, White Sands, NW		D1297/025/01	BAP, BDir2.2, Bonn2, LBAP-C, LBAP-G, RL-EN, UKBR, WBA, WCA1.1	PC
<i>Limosa limosa</i> (Black-tailed Godwit / Rhostog Gynffonddu)	SJ273717	3 records, between 05/09/2011 and 13/07/2015	Martyn Harris	4; 7; 5	Field record	Large gully West of Dee Hide, Connah's Quay Nature Resrve; Main gully East of the heli-pad, Connahs Quay Nature Reserve; Large gully North of E.ON field, Connah's Quay Nature Reserve		D0969/001/05	BAP, BDir2.2, Bonn2, LBAP-C, LBAP-G, RL-EN, UKBR, WBA, WCA1.1	UA, PC

Species Name	Grid Reference	Date	Recorder(s)	Abundance	Record/Sample Type	Site Name	Notes	Dataset ID	Lists	V
<i>Limosa limosa</i> (Black-tailed Godwit / Rhostog Gynffonddu)	SJ278713	29 records, between 02/09/2005 and 27/11/2018	Martyn Harris; Anon - Dee Estuary Sightings; Anon	2; 1; 2500; 1000; 150; 3; 500; 1500; c1500; 300; c300; 640; 1300; 2000; 375; 850; 800; 5000; 3750; 4000; 4400; 500; c1000; 770	Field record	East Hide Scrape, Connah's Quay Nature Reserve; East Hide Scrape, (Flintshire); Oakenholt Marsh; Connah's Quay Nature Reserve / Oakenholt Marsh; Connah's Quay Reserve; Connah's Quay reserve; Connah's Quay...	Records taken from (www. deeestuary. co. uk website) .; Records taken from www. deeestuary. co. uk website.; Records taken from www. deeestuary. co. uk website.; Records taken from (www. deeestuary. co. uk website).; Records taken from (www. deeestuary. co. uk website).; Records taken from (www. dee estuary . co. uk website) .; Records taken from (www. dee estuary. co. uk website).; Records taken from (www. dee estuary. co. uk website). Over high tide .; R...	D0969/001/05	BAP, BDir2.2, Bonn2, LBAP-C, LBAP-G, RL-EN, UKBR, WBA, WCA1.1	UA, PC
<i>Limosa limosa</i> (Black-tailed Godwit / Rhostog Gynffonddu)	SJ277714	6 records, between 26/08/2013 and 16/10/2017	Martyn Harris	11; 4; >100; 1; 6	Field record	Middle Hide Scrape, Connah's Quay Nature Reserve	Some still in Summer plumage.	D0969/001/05	BAP, BDir2.2, Bonn2, LBAP-C, LBAP-G, RL-EN, UKBR, WBA, WCA1.1	UA
<i>Limosa limosa</i> (Black-tailed Godwit / Rhostog Gynffonddu)	SJ275715	2 records, between 30/09/2013 and 17/10/2016	Martyn Harris	4; 12	Field record	Dee Hide Scrape, Connah's Quay Nature Reserve		D0969/001/05	BAP, BDir2.2, Bonn2, LBAP-C, LBAP-G, RL-EN, UKBR, WBA, WCA1.1	UA
<i>Limosa limosa</i> (Black-tailed Godwit / Rhostog Gynffonddu)	SJ276714	3 records, between 10/10/2011 and 26/10/2013	Martyn Harris	50; 12; 2	Field record	Middle Hide Scrape, Connah's Quay Nature Reserve; Middle Hide Pool / Scrapes, Connahs Quay Nature Reserve		D0969/001/05	BAP, BDir2.2, Bonn2, LBAP-C, LBAP-G, RL-EN, UKBR, WBA, WCA1.1	UA, PC

Species Name	Grid Reference	Date	Recorder(s)	Abundance	Record/Sample Type	Site Name	Notes	Dataset ID	Lists	V
<i>Limosa limosa</i> (Black-tailed Godwit / Rhostog Gynffonddu)	SJ266720	16/12/2013	Martyn Harris	1	Field record	Flint Marsh, West of West Hide, Connah's Quay Nature Reserve		D0969/001/05	BAP, BDir2.2, Bonn2, LBAP-C, LBAP-G, RL-EN, UKBR, WBA, WCA1.1	UA
<i>Limosa limosa</i> (Black-tailed Godwit / Rhostog Gynffonddu)	SJ266719	4 records, between 21/04/2014 and 17/10/2016	Martyn Harris	1; 12; >500; >50	Field record	Ash Pool, Connah's Quay Nature Reserve	Mainly on the island.	D0969/001/05	BAP, BDir2.2, Bonn2, LBAP-C, LBAP-G, RL-EN, UKBR, WBA, WCA1.1	UA
<i>Limosa limosa</i> (Black-tailed Godwit / Rhostog Gynffonddu)	SJ265718	3 records, between 09/07/2012 and 12/09/2016	Martyn Harris	20; 60; >800	Field record	Ash Pool, Connah's Quay Nature Reserve; Lagoon West of West Hide, Connah's Quay Nature Reserve, Ash Pool, Connah's Quay Nature Reserve, Flintshire		D0969/001/05	BAP, BDir2.2, Bonn2, LBAP-C, LBAP-G, RL-EN, UKBR, WBA, WCA1.1	UA, PC
<i>Limosa limosa</i> (Black-tailed Godwit / Rhostog Gynffonddu)	SJ268720	16/01/2012	Martyn Harris	100	Field record	Mud flats opposite the path to the Wetlands Hide, Connah's Quay Nature Reserve		D0969/001/05	BAP, BDir2.2, Bonn2, LBAP-C, LBAP-G, RL-EN, UKBR, WBA, WCA1.1	PC
<i>Limosa limosa</i> (Black-tailed Godwit / Rhostog Gynffonddu)	SJ269719	2 records, between 19/03/2012 and 09/07/2012	Martyn Harris	60	Field record	Exposed mud West Hide and Heli-pad, Connah's Quay Nature Reserve; Mud flats East of West Hide, Connah's Quay Nature Reserve.	In large numbers. More than 100.	D0969/001/05	BAP, BDir2.2, Bonn2, LBAP-C, LBAP-G, RL-EN, UKBR, WBA, WCA1.1	PC
<i>Limosa limosa</i> (Black-tailed Godwit / Rhostog Gynffonddu)	SJ267720	3 records, between 26/09/2011 and 09/07/2012	Martyn Harris	16; 13	Field record	Exposed mud North of West Hide, Connah's Quay Nature Reserve; Mud flats North of West Hide, Connah's Quay Nature Reserve, West hide looking North-east, Connah's Quay Nature Reserve.	In large numbers, more than 50.	D0969/001/05	BAP, BDir2.2, Bonn2, LBAP-C, LBAP-G, RL-EN, UKBR, WBA, WCA1.1	PC

Species Name	Grid Reference	Date	Recorder(s)	Abundance	Record/Sample Type	Site Name	Notes	Dataset ID	Lists	V
<i>Limosa limosa</i> (Black-tailed Godwit / Rhostog Gynffonddu)	SJ270720	06/08/2012	Martyn Harris	5	Field record	River sand bank between Heli pad and West Hide, Connah's Quay Nature Reserve		D0969/001/05	BAP, BDir2.2, Bonn2, LBAP-C, LBAP-G, RL-EN, UKBR, WBA, WCA1.1	PC
<i>Limosa limosa</i> (Black-tailed Godwit / Rhostog Gynffonddu)	SJ270719	2 records, between 27/08/2012 and 04/05/2013	Martyn Harris	1; 50	Field record	Mud flats/river bank N of the heli-pad to West Hide, Connah's Quay Nature Reserve; River bank South East to West hide, Connah's Quay Nature Reserve		D0969/001/05	BAP, BDir2.2, Bonn2, LBAP-C, LBAP-G, RL-EN, UKBR, WBA, WCA1.1	PC, UA
<i>Limosa limosa</i> (Black-tailed Godwit / Rhostog Gynffonddu)	SJ27677140	5 records, between 18/07/2011 and 26/09/2011	Martyn Harris	200; 100	Field record	Middle Hide Pool, Connahs Quay Nature Reserve; Middle Hide Pool / Scrapes, Connahs Quay Nature Reserve; Middle Hide Pool / Scrapes, Connahs Quay Nature Reserve	Quite a lot, but not as many as the Common Redshank (200)	D0969/001/05	BAP, BDir2.2, Bonn2, LBAP-C, LBAP-G, RL-EN, UKBR, WBA, WCA1.1	PC
<i>Limosa limosa</i> (Black-tailed Godwit / Rhostog Gynffonddu)	SJ268721	15/08/2011	Martyn Harris	60	Field record	Sand banks North East of West Hide, Connahs Quay Nature Reserve		D0969/001/05	BAP, BDir2.2, Bonn2, LBAP-C, LBAP-G, RL-EN, UKBR, WBA, WCA1.1	PC
<i>Limosa limosa</i> (Black-tailed Godwit / Rhostog Gynffonddu)	SJ262722	29/08/2011	Martyn Harris		Field record	Flint Marshes looking from West Hide, Connahs Quay Nature Reserve		D0969/001/05	BAP, BDir2.2, Bonn2, LBAP-C, LBAP-G, RL-EN, UKBR, WBA, WCA1.1	PC
<i>Limosa limosa</i> (Black-tailed Godwit / Rhostog Gynffonddu)	SJ266721	26/09/2011	Martyn Harris		Field record	West hide looking North-west, Connahs Quay Nature Reserve.	Quite a lot.	D0969/001/05	BAP, BDir2.2, Bonn2, LBAP-C, LBAP-G, RL-EN, UKBR, WBA, WCA1.1	PC

Species Name	Grid Reference	Date	Recorder(s)	Abundance	Record/Sample Type	Site Name	Notes	Dataset ID	Lists	V
<i>Limosa limosa</i> (Black-tailed Godwit / Rhostog Gynffonddu)	SJ273718	29/02/2016	Martyn Harris	1	Field record	Mud flats North of E-on Field, Connah's Quay Nature Reserve		D0969/001/05	BAP, BDir2.2, Bonn2, LBAP-C, LBAP-G, RL-EN, UKBR, WBA, WCA1.1	UA
<i>Limosa limosa</i> (Black-tailed Godwit / Rhostog Gynffonddu)	SJ2472 (Approximate)	08/06/2020	Mr Nick French			Decca Pools, Burton Marsh		D1297/040/01	BAP, BDir2.2, Bonn2, LBAP-C, LBAP-G, RL-EN, UKBR, WBA, WCA1.1	PC
<i>Limosa limosa</i> (Black-tailed Godwit / Rhostog Gynffonddu)	SJ277715	12/01/2015	Martyn Harris	>200	Field record	Dee Hide Scrape, Connah's Quay Nature Reserve	Flew East along the river and then back again before dropping down on to the river bank.	D0969/001/05	BAP, BDir2.2, Bonn2, LBAP-C, LBAP-G, RL-EN, UKBR, WBA, WCA1.1	UA
<i>Limosa limosa</i> (Black-tailed Godwit / Rhostog Gynffonddu)	SJ267721	19/01/2015	Martyn Harris	>200	Field record	Sand bank North of West Hide, Connah's Quay Nature Reserve		D0969/001/05	BAP, BDir2.2, Bonn2, LBAP-C, LBAP-G, RL-EN, UKBR, WBA, WCA1.1	UA
<i>Linaria cannabina</i> (Linnet / Llinos)	SJ2573 (Approximate)	19 records, between 13/01/2006 and 20/06/2021	Geoffrey Robinson; Julie Rogers; Steve Collins; Mr David Winnard; Mr Richard Jones; Glenn E Morris; RP Jones; David Winnard	10; 4+; 32; 80+; 1; 4; 2; 6; 100+; 9; 30; 30+	Reported to recorder	Flint estuary; Flint Saltmarsh (Webs); Flint Saltmarsh (WeBS); CH6, Flint Community	LT count; Survey; Observer data; BirdTrack	D1949/001/01 , D0062/008/01 , D1297/027/01 , D1297/047/01 , D1297/025/01 , D1297/040/01	BAP, Bern2, LBAP-A, LBAP-C, LBAP-D, LBAP-F, LBAP-G, RL-NT, S7, UKBR, WBR	NA, PC, UA

Species Name	Grid Reference	Date	Recorder(s)	Abundance	Record/Sample Type	Site Name	Notes	Dataset ID	Lists	V
<i>Linaria cannabina</i> (Linnet / Llinos)	SJ2672 (Approximate)	172 records, between 07/02/2004 and 08/12/2022	Geoffrey Robinson; Colin Wells; Richard Hurst; Per Colin Wells; Chris Leighton; Bob Hayes; Deeside Naturalists' Society; Geoff Parry; Kevin J Smith; Neil Hughes; Steve Skelton; Andrew Wallbank; Per...	15; 35; 20; 30; 40; 25; 5; 8; 17; 200; 50; 70; 80; 6; 100; 2; 10; 1; 4; 9; 7; 18; 5 Female; 5 Male; 2 Juvenile; 10 Juvenile; 15+; 3; 13; 1 Male; 160; 22; 30+; 25+; 60; 12; 16; 24; 20+; c10; 150; 120;	Reported to recorder; Field record	RSPB Oakenholt Marsh;Connah's Quay NR (West Hide);Oakenholt Marsh RSPB, Dee Estuary;CQNR Oakenholt Marsh and Flint Sands;CQNRW;S J2672 CQNR/Oakenholt; CQNR-west;CQNR1 SJ2672 Flint Sands;Connah's Qua...	LT count; High tide count; Low Tide Count; Along Path To New Hide. Survey: DNS data; Bunded Pools Area. AM. Survey: DNS data; Survey: DNS data; Towards West Hide. Survey: DNS data; Survey: Observer data; Before West Hide. Survey: DNS data; L/H Floode Field Down Slope. Survey: DNS data; On reserve by West hide. Survey: DNS data; Towards Bunded Pools. Survey: DNS data; Bunded Pools Area. PM. Survey: DNS data; P Haslem. Survey: DNS data; New Hide Ash Pool Field. Survey: DNS data; Field Left Of H...	D1949/001/01 , D0062/008/01 , D1297/025/01 , D1297/027/01 , D0969/001/05 , D1297/040/01 , D1297/047/01 , D1297/049/01	BAP, Bern2, LBAP-A, LBAP-C, LBAP-D, LBAP-F, LBAP-G, RL-NT, S7, UKBR, WBR	NA, PC, UA
<i>Linaria cannabina</i> (Linnet / Llinos)	SJ2771 (Approximate)	278 records, between 23/08/2006 and 22/12/2022	Geoffrey Robinson; Innes Nixon; Louise Jones; Andrew Wallbank; K Griffith; Alan Nevitt; Bob Hayes; Glenn E Morris; Norman Hallas; Denzil Nicklin; Deeside Naturalists' Society; Graham Jones; Kevin J...	20; 5; 10; 4; 8; 1 Female; 60+; 1; 2; 6; 15; 30; 60; 100; 18; 40; 3; 7; 11; 12; 16; 21; 23; 50; 150; 20+; 90; 120; 25; 25+; 30+; 95; 2+; 13; 34; 1 Male; 17; 50+; 80+; 120+; 80; 70; 14; 10+; 9; 12+;...	Reported to recorder	Connah's Quay NR, central;Connah's Quay NR;Connah's Quay NR (East Hide);Connah's Quay NR (Entrance & Hedgerow);Connah's Quay NR (Fields);Connah's Quay NR (Middle Hide);Connah's Quay NR (Saltmarsh S...	Bushes Bunded Pools. Survey: DNS data; Survey: Observer data; Survey: DNS data; Bushes By Heli Pad. Survey: DNS data; Webs. Survey: DNS data; Birdtrack. Mobile flock with Meadow plpits; general E movement; BirdTrack; BirdTrack. Activity: FL; BirdTrack. Activity: FF; Birdtrack.; BirdTrack. Activity: P; WeBS. Survey: DNS data	D1949/001/01 , D0062/008/01 , D1297/025/01 , D1297/027/01 , D1297/040/01 , D1297/047/01 , D0346/002/01 , D1297/049/01	BAP, Bern2, LBAP-A, LBAP-C, LBAP-D, LBAP-F, LBAP-G, RL-NT, S7, UKBR, WBR	NA, PC, UA

Species Name	Grid Reference	Date	Recorder(s)	Abundance	Record/Sample Type	Site Name	Notes	Dataset ID	Lists	V
<i>Linaria cannabina</i> (Linnet / Llinos)	SJ2671 (Approximate)	397 records, between 05/10/2004 and 11/12/2022	Frank Wright; Martin G Williams; Kevin J Smith; Andrew Wallbank; Walter Griffiths; Denzil Nicklin; Neil Hughes; Stan Skelton; Norman Hallas; Joan Hotchkiss; Glenn E Morris; Per Glenn E Morris DNS; ...	10; 30; 1; 2; 4; 20; 3; 50; 6 Juvenile; 2 Male; 7; 8; 280; 6; 5; 25; 60; 12; 100; 16; 9; 11; 15; 24; 28; 33; 34; 38; 17; 182; 80; 20+; 6+; 40; 56; 73; 110; 14; 153; 180; 80+; 85; 120; 90; 45; 18; 42;	Reported to recorder	Connah's Quay NR, W;Connah's Quay NR (Lagoon);Connah's Quay NR (Meadow Trail);Connah's Quay Nature Reserve west hide;CQNR Ash Pool and Meadow Trail;CQNR-west;CQNR2 SJ2671 Ash Pool & Meadow;SJ2671 C...	P13 Ash Pool Field. Survey: DNS data; Survey: Observer data; Regular here. Survey: Observer data; Survey: DNS data; BirdTrack; BirdTrack. Activity: P; BirdTrack. Activity: FF; Birdtrack. 2A, 3Y. Activity: FL; BirdTrack. Activity: FL; Birdtrack. male feeding 5 young. Activity: FF; By West Hide. Survey: DNS data; Dee Est Website. Survey: Dee Estuary website data; Birdtrack. adult feeding young. Activity: FL; Birdtrack. F	D0062/008/01 , D1297/025/01 , D1297/027/01 , D1297/040/01 , D1297/047/01 , D1297/049/01	BAP, Bern2, LBAP-A, LBAP-C, LBAP-D, LBAP-F, LBAP-G, RL-NT, S7, UKBR, WBR	NA, PC, UA
<i>Linaria cannabina</i> (Linnet / Llinos)	SJ2473 (Approximate)	31 records, between 17/11/2005 and 19/11/2022	David Richardson; Elvet Jones; Neville Wright; Mr John Jones; Mr Ray Teesdale; Mr Giles Pepler; Mr Glenn Morris; Mr Tom Gravett; Recorder Name withheld (obsr305550); Recorder Name withheld (obsr237...	4; 40; 5; 8; c150; c50; 10; 2; 1; 50; 10+; 12; 25; 5+	Reported to recorder	Flint;Flint Castle;Flint, Dee Estuary	Survey: Observer data; Marsh. Survey: Observer data; Birdtrack; BirdTrack	D0062/008/01 , D1297/025/01 , D1297/027/01 , D1297/040/01 , D1297/049/01 , D0346/003/01 , D0346/001/01 , D1297/047/01	BAP, Bern2, LBAP-A, LBAP-C, LBAP-D, LBAP-F, LBAP-G, RL-NT, S7, UKBR, WBR	NA, PC, UA
<i>Linaria cannabina</i> (Linnet / Llinos)	SJ243720	12/04/2016	Mr R P Jones	2		Deeside industrial site zone 3		D1297/021/01	BAP, Bern2, LBAP-A, LBAP-C, LBAP-D, LBAP-F, LBAP-G, RL-NT, S7, UKBR, WBR	PC
<i>Linaria cannabina</i> (Linnet / Llinos)	SJ243721	18/04/2016	Mr R P Jones	2		Deeside industrial site zone 3		D1297/021/01	BAP, Bern2, LBAP-A, LBAP-C, LBAP-D, LBAP-F, LBAP-G, RL-NT, S7, UKBR, WBR	PC
<i>Linaria cannabina</i> (Linnet / Llinos)	SJ2670	29/11/2017	David Winnard	41		Flint, Oakenholt, S	BirdTrack	D1297/025/01	BAP, Bern2, LBAP-A, LBAP-C, LBAP-D, LBAP-F, LBAP-G, RL-NT, S7, UKBR, WBR	PC

Species Name	Grid Reference	Date	Recorder(s)	Abundance	Record/Sample Type	Site Name	Notes	Dataset ID	Lists	V
<i>Linaria cannabina</i> (Linnet / Llinos)	SJ2569	30/05/2016	Ian M Spence			Northop, NE	BirdTrack. Activity: S	D1297/025/01	BAP, Bern2, LBAP-A, LBAP-C, LBAP-D, LBAP-F, LBAP-G, RL-NT, S7, UKBR, WBR	PC
<i>Linaria cannabina</i> (Linnet / Llinos)	SJ2772	16/07/2018	Peter Haslem	7		Dee Estuary, White Sands		D1297/025/01	BAP, Bern2, LBAP-A, LBAP-C, LBAP-D, LBAP-F, LBAP-G, RL-NT, S7, UKBR, WBR	PC
<i>Linaria cannabina</i> (Linnet / Llinos)	SJ266720	07/10/2013	Martyn Harris	>50	Field record	Near West Hide, Connah's Quay Nature Reserve	Two parties. Identified by two other birdwatchers.	D0969/001/05	BAP, Bern2, LBAP-A, LBAP-C, LBAP-D, LBAP-F, LBAP-G, RL-NT, S7, UKBR, WBR	UA
<i>Linaria cannabina</i> (Linnet / Llinos)	SJ278713	6 records, between 20/02/2011 and 02/01/2018	Anon - Dee Estuary Sightings	60; 153; 180; 40; c.200	Field record	Connah's Quay/Oakenholt Marsh;Connahs quay reserve;Connah's Quay Reserve;West Hide Connah's Quay	Records taken from www.deeestuary.co.uk website.; Records taken from (www.deeestuary.co.uk website) . On marsh to east of the reseve west hide .; Records taken from (www.deeestuary.co.uk website).; Records taken from www.deeestuary.co.uk around High Tide; Records taken from www.deeestuary.co.uk website.	D0969/001/05	BAP, Bern2, LBAP-A, LBAP-C, LBAP-D, LBAP-F, LBAP-G, RL-NT, S7, UKBR, WBR	UA
<i>Linaria cannabina</i> (Linnet / Llinos)	SJ27107175	03/12/2012	Martyn Harris		Field record	Near the heli-pad, Connah's Quay Nature Reserve	In trees/bushes on the riverside of the heli-pad.	D0969/001/05	BAP, Bern2, LBAP-A, LBAP-C, LBAP-D, LBAP-F, LBAP-G, RL-NT, S7, UKBR, WBR	PC
<i>Linaria cannabina</i> (Linnet / Llinos)	SJ273715	18/07/2011	Martyn Harris	50	Field record	Between the heli-pad and the start of the Conservation Area, Connahs Quay Nature Reserve		D0969/001/05	BAP, Bern2, LBAP-A, LBAP-C, LBAP-D, LBAP-F, LBAP-G, RL-NT, S7, UKBR, WBR	PC
<i>Linaria cannabina</i> (Linnet / Llinos)	SJ2572	6 records, between 09/11/2014 and 28/10/2019	Mr Glenn Morris; Dr Anne Brenchley; Annie N Haycock; H Bridgland; Glenn E Morris; David Winnard	40; 30; 2		Flint Marsh;SJ2572 Flint Marsh East;Flint saltmarsh	BirdTrack	D1297/027/01 , D1297/025/01	BAP, Bern2, LBAP-A, LBAP-C, LBAP-D, LBAP-F, LBAP-G, RL-NT, S7, UKBR, WBR	PC

Species Name	Grid Reference	Date	Recorder(s)	Abundance	Record/Sample Type	Site Name	Notes	Dataset ID	Lists	V
<i>Linaria cannabina</i> (Linnet / Llinos)	SJ277714	12/01/2015	Martyn Harris	8	Field record	Middle Hide Scrape, Connah's Quay Nature Reserve		D0969/001/05	BAP, Bern2, LBAP-A, LBAP-C, LBAP-D, LBAP-F, LBAP-G, RL-NT, S7, UKBR, WBR	UA
<i>Linaria cannabina</i> (Linnet / Llinos)	SJ272716	12/01/2015	Martyn Harris	>20	Field record	Bushes on North side of E-ON Field, Connah's Quay Nature Reserve		D0969/001/05	BAP, Bern2, LBAP-A, LBAP-C, LBAP-D, LBAP-F, LBAP-G, RL-NT, S7, UKBR, WBR	UA
<i>Linaria flavirostris</i> (Twite / Llinos y Mynydd)	SJ27 (Approximate)	518 records, between 09/03/2004 and 28/11/2021	Zelda Louise Jones; DNS Recorder; Per Glenn E Morris DNS; K Lloyd-Jones; Richard Beckett; Bob Hayes; Paul David Shenton; Louise Jones; Anon (BirdGuides); Geoffrey Robinson; Ian M Spence; Glenn E Mo...	50; 100; 2; 10; 30; 90; 99; 130; 4; 9; 20; 55; 60; 62; 65; 70; 72; 76; 80; 3; 40; 45; 48; 1 Fullgrown; 5 Fullgrown; 6 Fullgrown; 8 Fullgrown; 20+; 27 Fullgrown; 4 Fullgrown; 14 Fullgrown; 15 Fulgr...	Reported to recorder	-Withheld-	-Withheld-	D1117/001/01 , D1297/020/01 , D0062/008/01 , D2012/002/01 , D2012/003/01 , D1297/025/01 , D1297/027/01 , D0062/010/01 , D1297/040/01 , D1297/047/01	BAP, Bern2, LBAP-C, LBAP-D, LBAP-E, LBAP-F, LBAP-G, S7, UKBR, WBR	PC, NA
<i>Linaria flavirostris</i> (Twite / Llinos y Mynydd)	SJ27 (Selected from Interactive Map)	6 records, between 13/01/2013 and 28/10/2019	Robin Sandham; Ian Greenwood; Mr Paul Todd; Dr Anne Brenchley; Annie N Haycock; H Bridgland	60 Adult; 45; 2	Reported to recorder	-Withheld-	-Withheld-	D1117/001/01 , D1949/001/01 , D1297/027/01 , D1297/025/01	BAP, Bern2, LBAP-C, LBAP-D, LBAP-E, LBAP-F, LBAP-G, S7, UKBR, WBR	PC, NA
<i>Linaria flavirostris</i> (Twite / Llinos y Mynydd)	SJ27 (Selected from Interactive Map)	13/11/2015	Elaine Thomas	9 Full-Grown		-Withheld-	-Withheld-	D1117/001/01	BAP, Bern2, LBAP-C, LBAP-D, LBAP-E, LBAP-F, LBAP-G, S7, UKBR, WBR	PC
<i>Linaria flavirostris</i> (Twite / Llinos y Mynydd)	SJ27	9 records, between 31/10/2011 and 30/01/2017	Mr A Humphreys-Jones; Martyn Harris	52; 40; 16; 50; 1; 4; 22; >40; 15	Field record	-Withheld-	-Withheld-	D1297/020/01 , D0969/001/05	BAP, Bern2, LBAP-C, LBAP-D, LBAP-E, LBAP-F, LBAP-G, S7, UKBR, WBR	PC
<i>Linaria flavirostris</i> (Twite / Llinos y Mynydd)	SJ27	31/10/2015	Mr A G Jackson	4		-Withheld-	-Withheld-	D1297/020/01	BAP, Bern2, LBAP-C, LBAP-D, LBAP-E, LBAP-F, LBAP-G, S7, UKBR, WBR	PC

Species Name	Grid Reference	Date	Recorder(s)	Abundance	Record/Sample Type	Site Name	Notes	Dataset ID	Lists	V
<i>Linaria flavirostris</i> (Twite / Llinos y Mynydd)	SJ27 (Approximate)	107 records, between 08/03/2004 and 18/04/2021	Geoffrey Robinson; Per Colin Wells; Paul David Shenton; Paul Shenton; Chris Leighton; Kevin J Smith; Stuart Lawrie; Bill Owens; Ian M Spence; Neil Hughes; Bob Hayes; John Harrison; Louise Jones; Ri...	25; 50; 51; 40; 10; 30; 70; 19; 2; 6; 20; 1; 5; 12; 4; 15; 5 Fullgrown; 8 Fullgrown; c30; 24 Fullgrown; 3 Fullgrown; 4 Fullgrown; 100+; 12+; 60; 23; 18; 38; 170; 120; 60+; 50+; 9; 47; 14; 8; 25+; 83;	Reported to recorder; Field record	-Withheld-	-Withheld-	D1949/001/01 , D0062/008/01 , D2012/002/01 , D1297/025/01 , D0969/001/05 , D1297/027/01 , D1297/040/01 , D1297/047/01	BAP, Bem2, LBAP-C, LBAP-D, LBAP-E, LBAP-F, LBAP-G, S7, UKBR, WBR	NA, PC
<i>Linaria flavirostris</i> (Twite / Llinos y Mynydd)	SJ27 (Estimated) (Centroid of Site)	11 records, between Winter 1996 and 07/12/2017	Anon; Anon - Dee Estuary Sightings	80; 85; 65; 30; c50; 34; c30; 35; 48; 40	Field record	-Withheld-	-Withheld-	D0026/042/01 , D0026/041/01 , D0969/001/05	BAP, Bem2, LBAP-C, LBAP-D, LBAP-E, LBAP-F, LBAP-G, S7, UKBR, WBR	PC
<i>Linaria flavirostris</i> (Twite / Llinos y Mynydd)	SJ27 (Approximate)	7 records, between 14/12/2006 and 06/12/2020	Geoffrey Robinson; Mr David Winnard	20; 40; 2; 1; 22; 14	Reported to recorder	-Withheld-	-Withheld-	D1949/001/01 , D1297/027/01 , D1297/040/01	BAP, Bem2, LBAP-C, LBAP-D, LBAP-E, LBAP-F, LBAP-G, S7, UKBR, WBR	NA, PC
<i>Linaria flavirostris</i> (Twite / Llinos y Mynydd)	SJ27 (Approximate)	255 records, between 08/03/2004 and 18/11/2020	John Harrison; Per Colin Wells; Paul Shenton; Andrew Wallbank; Chris Leighton; Dave Jones; Anon (BirdGuides); Ron Plummer; Keith Jones; Norman Hallas; Anon; Stan Skelton; Glenn E Morris; Peter Hasl...	7; 40; 21; 5; 11; 23; 28; 1; 20; 60; 4; 8; 72; 75; 35; 30+; 49; 30; 6; 15; 2; 10; 12; 3; 13; 14; 50; 52; 53; 54; 55; 57; 65; 70; 71; 18; 25; 26; 27; 34; 73; 80; 90; 95; 100; 108; 115; 42; 45; 47; 9...	Reported to recorder	-Withheld-	-Withheld-	D1949/001/01 , D0062/008/01 , D1297/025/01 , D0062/010/01 , D1297/027/01 , D1297/040/01	BAP, Bem2, LBAP-C, LBAP-D, LBAP-E, LBAP-F, LBAP-G, S7, UKBR, WBR	NA, PC
<i>Linaria flavirostris</i> (Twite / Llinos y Mynydd)	SJ27 (Approximate)	39 records, between 07/01/2004 and 06/04/2021	Graham Jones; Anon Per Birdguides; Louise Jones; Anon (BirdGuides); Elvet Jones; Bill Owens; John Taylor; Chris Jones; Recorder Name withheld (obsr2401399); Glyn Neville Roberts; Ray Teesdale; Julian	25; 27; 80; 90; 100; 21; 55; 70; 45; 50; 50+; 30+; 33+; 40+; 100+; 33; 40; 10; 2; 35; 16; 8; 22; 24	Reported to recorder	-Withheld-	-Withheld-	D0062/008/01 , D0346/002/01 , D1297/025/01 , D1297/047/01	BAP, Bem2, LBAP-C, LBAP-D, LBAP-E, LBAP-F, LBAP-G, S7, UKBR, WBR	NA, PC

Species Name	Grid Reference	Date	Recorder(s)	Abundance	Record/Sample Type	Site Name	Notes	Dataset ID	Lists	V
<i>Linaria flavirostris</i> (Twite / Llinos y Mynydd)	SJ27	2 records, between 16/11/2012 and 12/02/2018	Dermot J Smith; Martyn Harris	80; 32	Reported to recorder; Field record	-Withheld-	-Withheld-	D0062/008/01 , D0969/001/05	BAP, Bem2, LBAP-C, LBAP-D, LBAP-E, LBAP-F, LBAP-G, S7, UKBR, WBR	NA, PC
<i>Linaria flavirostris</i> (Twite / Llinos y Mynydd)	SJ27 (Selected from Interactive Map)	06/02/2017	Elaine Thomas	7 Full-Grown		-Withheld-	-Withheld-	D1117/001/01	BAP, Bem2, LBAP-C, LBAP-D, LBAP-E, LBAP-F, LBAP-G, S7, UKBR, WBR	PC
<i>Linaria flavirostris</i> (Twite / Llinos y Mynydd)	SJ27 (Selected from Interactive Map)	24/02/2017	Elaine Thomas	30 Full-Grown		-Withheld-	-Withheld-	D1117/001/01	BAP, Bem2, LBAP-C, LBAP-D, LBAP-E, LBAP-F, LBAP-G, S7, UKBR, WBR	PC
<i>Linaria flavirostris</i> (Twite / Llinos y Mynydd)	SJ27	14 records, between 26/01/2012 and 29/10/2015	Anon	30; 40; 36; 35; 50; 34; 28; 20		-Withheld-	-Withheld-	D1297/025/01	BAP, Bem2, LBAP-C, LBAP-D, LBAP-E, LBAP-F, LBAP-G, S7, UKBR, WBR	PC
<i>Linaria flavirostris</i> (Twite / Llinos y Mynydd)	SJ27	18/11/2014	Richard Beckett	103		-Withheld-	-Withheld-	D1297/025/01	BAP, Bem2, LBAP-C, LBAP-D, LBAP-E, LBAP-F, LBAP-G, S7, UKBR, WBR	PC
<i>Linaria flavirostris</i> (Twite / Llinos y Mynydd)	SJ27	90 records, between 20/02/2011 and 29/11/2018	Anon - Dee Estuary Sightings; Anon - Dee Estuary Voluntary	c20; 10; 47; 40; 30; c70; 25; 8; 17; 32; 100; 20; 24; 80; 5; 50; 60; 2; 9; 53; 36; 3; 22; 35; c30; 48; 18; 6; 1; c.50; 170; 99; 72; 130; 37; 4; 21; 45; 70; 65; 90; 60 plus; 200	Field record	-Withheld-	-Withheld-	D0969/001/05	BAP, Bem2, LBAP-C, LBAP-D, LBAP-E, LBAP-F, LBAP-G, S7, UKBR, WBR	PC
<i>Linaria flavirostris</i> (Twite / Llinos y Mynydd)	SJ27	18/03/2013	Martyn Harris	22	Field record	-Withheld-	-Withheld-	D0969/001/05	BAP, Bem2, LBAP-C, LBAP-D, LBAP-E, LBAP-F, LBAP-G, S7, UKBR, WBR	PC
<i>Linaria flavirostris</i> (Twite / Llinos y Mynydd)	SJ27	2 records, between 04/04/2016 and 27/02/2017	Martyn Harris	16; 6	Field record	-Withheld-	-Withheld-	D0969/001/05	BAP, Bem2, LBAP-C, LBAP-D, LBAP-E, LBAP-F, LBAP-G, S7, UKBR, WBR	PC
<i>Linaria flavirostris</i> (Twite / Llinos y Mynydd)	SJ27	3 records, between 03/02/2020 and 03/03/2020	Ian M Spence	4 Fullgrown; 9 Fullgrown; 1 Fullgrown		-Withheld-	-Withheld-	D2012/001/01	BAP, Bem2, LBAP-C, LBAP-D, LBAP-E, LBAP-F, LBAP-G, S7, UKBR, WBR	NA

Species Name	Grid Reference	Date	Recorder(s)	Abundance	Record/Sample Type	Site Name	Notes	Dataset ID	Lists	V
<i>Linaria flavirostris</i> (Twite / Llinos y Mynydd)	SJ27	01/11/2021	Anon (Birdguides)	6		-Withheld-	-Withheld-	D1297/047/01	BAP, Bern2, LBAP-C, LBAP-D, LBAP-E, LBAP-F, LBAP-G, S7, UKBR, WBR	PC
<i>Linaria flavirostris</i> (Twite / Llinos y Mynydd)	SJ27	29/01/2021	Anon (Birdguides)	32		-Withheld-	-Withheld-	D1297/047/01	BAP, Bern2, LBAP-C, LBAP-D, LBAP-E, LBAP-F, LBAP-G, S7, UKBR, WBR	PC
<i>Lissotriton vulgaris</i> (Smooth Newt / Madfall Ddwr Gyffredin)	SJ273707	3 records, all on 07/05/2008	Ben Milner	10 eggs; 30 Adults; 6 Adults	Torch Count/Other trap	Kelsterton Farm Pond	Pond HSI 0.72	D1203/002/01	Bern3, LBAP-C, LBAP-D, LBAP-F, LBAP-T, WCA5	PC
<i>Locustella naevia</i> (Grasshopper Warbler / Troellwr Bach)	SJ2472 (Approximate)	08/06/2020	Mr Nick French	2		Decca Pools, Burton Marsh		D1297/040/01	BAP, LBAP-C, LBAP-D, LBAP-F, LBAP-G, S7, UKBR, WBR	PC
<i>Loxia curvirostra</i> (Crossbill / Gylfingroes)	SJ2771	06/11/2018	David Winnard	3		Connah's Quay NR, central		D1297/025/01	Bern2, LBAP-C, WCA1.1	PC
<i>Loxia curvirostra</i> (Crossbill / Gylfingroes)	SJ2473	18/10/2018	David Winnard	1		Flint		D1297/025/01	Bern2, LBAP-C, WCA1.1	PC
<i>Lutra lutra</i> (Otter / Dyfrgi)	SJ2572 (Supplied by Original Recorder (Map))	10/05/2011	Volunteer Surveyors	2 spraints		-Withheld-	-Withheld-	D1433/002/01	BAP, Bern2, CHS2, CITES-A, HDir2, HDir4, LBAP-A, LBAP-C, LBAP-D, LBAP-E, LBAP-F, LBAP-G, LBAP-T, LBAP-W, S7, WCA5, WRL-TM[VU]	PC
<i>Lutra lutra</i> (Otter / Dyfrgi)	SJ2772 (Selected from Interactive Map)	09/07/2014	Philip Oliver	1 Droppings	Dung/Droppings/Frass/Pellet, etc.	-Withheld-	-Withheld-	D1331/002/01	BAP, Bern2, CHS2, CITES-A, HDir2, HDir4, LBAP-A, LBAP-C, LBAP-D, LBAP-E, LBAP-F, LBAP-G, LBAP-T, LBAP-W, S7, WCA5, WRL-TM[VU]	PC

Species Name	Grid Reference	Date	Recorder(s)	Abundance	Record/Sample Type	Site Name	Notes	Dataset ID	Lists	V
<i>Lutra lutra</i> (Otter / Dyfrgi)	SJ2772 (Selected from Interactive Map)	09/07/2014	Philip Oliver	1 Droppings	Dung/Droppings/Frass/Pellet, etc.	-Withheld-	-Withheld-	D1331/002/01	BAP, Bem2, CHS2, CITES-A, HDir2, HDir4, LBAP-A, LBAP-C, LBAP-D, LBAP-E, LBAP-F, LBAP-G, LBAP-T, LBAP-W, S7, WCA5, WRL-TM[VU]	PC
<i>Lutra lutra</i> (Otter / Dyfrgi)	SJ2572 (Selected from Interactive Map)	31/05/2017	Neil Hughes	1 Droppings	Dung/Droppings/Frass/Pellet, etc.	-Withheld-	-Withheld-	D1117/001/01	BAP, Bem2, CHS2, CITES-A, HDir2, HDir4, LBAP-A, LBAP-C, LBAP-D, LBAP-E, LBAP-F, LBAP-G, LBAP-T, LBAP-W, S7, WCA5, WRL-TM[VU]	PC
<i>Lutra lutra</i> (Otter / Dyfrgi)	SJ2771 (Selected from Interactive Map)	20/03/2019	David Winnard	1 Adult		-Withheld-	-Withheld-	D1117/001/01	BAP, Bem2, CHS2, CITES-A, HDir2, HDir4, LBAP-A, LBAP-C, LBAP-D, LBAP-E, LBAP-F, LBAP-G, LBAP-T, LBAP-W, S7, WCA5, WRL-TM[VU]	PC
<i>Lutra lutra</i> (Otter / Dyfrgi)	SJ2572	07/09/2020	Huw Morgan, Lowri Thomas		Signs	-Withheld-	-Withheld-	D1985/001/01	BAP, Bem2, CHS2, CITES-A, HDir2, HDir4, LBAP-A, LBAP-C, LBAP-D, LBAP-E, LBAP-F, LBAP-G, LBAP-T, LBAP-W, S7, WCA5, WRL-TM[VU]	PC
<i>Lutra lutra</i> (Otter / Dyfrgi)	SJ2572	07/09/2020	Huw Morgan, Lowri Thomas		Signs	-Withheld-	-Withheld-	D1985/001/01	BAP, Bem2, CHS2, CITES-A, HDir2, HDir4, LBAP-A, LBAP-C, LBAP-D, LBAP-E, LBAP-F, LBAP-G, LBAP-T, LBAP-W, S7, WCA5, WRL-TM[VU]	PC
<i>Lutra lutra</i> (Otter / Dyfrgi)	SJ2572	07/09/2020	Huw Morgan, Lowri Thomas		Signs	-Withheld-	-Withheld-	D1985/001/01	BAP, Bem2, CHS2, CITES-A, HDir2, HDir4, LBAP-A, LBAP-C, LBAP-D, LBAP-E, LBAP-F, LBAP-G, LBAP-T, LBAP-W, S7, WCA5, WRL-TM[VU]	PC

Species Name	Grid Reference	Date	Recorder(s)	Abundance	Record/Sample Type	Site Name	Notes	Dataset ID	Lists	V
<i>Lutra lutra</i> (Otter / Dyfrgi)	SJ2572	07/09/2020	Huw Morgan, Lowri Thomas		Signs	-Withheld-	-Withheld-	D1985/001/01	BAP, Bem2, CHS2, CITES-A, HDir2, HDir4, LBAP-A, LBAP-C, LBAP-D, LBAP-E, LBAP-F, LBAP-G, LBAP-T, LBAP-W, S7, WCA5, WRL- TM[VU]	PC
<i>Lutra lutra</i> (Otter / Dyfrgi)	SJ2572	07/09/2020	Huw Morgan, Lowri Thomas		Signs	-Withheld-	-Withheld-	D1985/001/01	BAP, Bem2, CHS2, CITES-A, HDir2, HDir4, LBAP-A, LBAP-C, LBAP-D, LBAP-E, LBAP-F, LBAP-G, LBAP-T, LBAP-W, S7, WCA5, WRL- TM[VU]	PC
<i>Lutra lutra</i> (Otter / Dyfrgi)	SJ2571	07/09/2020	Huw Morgan, Lowri Thomas		Signs	-Withheld-	-Withheld-	D1985/001/01	BAP, Bem2, CHS2, CITES-A, HDir2, HDir4, LBAP-A, LBAP-C, LBAP-D, LBAP-E, LBAP-F, LBAP-G, LBAP-T, LBAP-W, S7, WCA5, WRL- TM[VU]	PC
<i>Lutra lutra</i> (Otter / Dyfrgi)	SJ2571	07/09/2020	Huw Morgan, Lowri Thomas		Signs	-Withheld-	-Withheld-	D1985/001/01	BAP, Bem2, CHS2, CITES-A, HDir2, HDir4, LBAP-A, LBAP-C, LBAP-D, LBAP-E, LBAP-F, LBAP-G, LBAP-T, LBAP-W, S7, WCA5, WRL- TM[VU]	PC
<i>Melanitta nigra</i> (Common Scoter / Mor-Hwyaden Ddu)	SJ2772	15/09/2008	Geoffrey Robinson	1	Reported to recorder	Dee Estuary, White Sands		D1949/001/01	BAP, BDir2.2, Bonn2, LBAP-A, LBAP-C, LBAP-D, LBAP-F, LBAP-G, RL-CR, S7, UKBR, WBA, WCA1.1	NA
<i>Melanitta nigra</i> (Common Scoter / Mor-Hwyaden Ddu)	SJ2671	11 records, between 17/02/2014 and 08/12/2018	Per Dee Estuary Website; Paul David Shenton; Peter Haslem; Glenn E Morris; Tony Lovatt; Steve Skelton	1	Reported to recorder	Connah's Quay NR, W	Dee Est Website flew past. Survey: Dee Estuary website data; BirdTrack; Birdtrack. on river	D0062/008/01 , D1297/025/01	BAP, BDir2.2, Bonn2, LBAP-A, LBAP-C, LBAP-D, LBAP-F, LBAP-G, RL-CR, S7, UKBR, WBA, WCA1.1	NA, PC
<i>Melanitta nigra</i> (Common Scoter / Mor-Hwyaden Ddu)	SJ2771	3 records, between 17/02/2016 and 22/02/2016	Anon	1		Connah's Quay NR, central	Birdtrack.	D1297/025/01	BAP, BDir2.2, Bonn2, LBAP-A, LBAP-C, LBAP-D, LBAP-F, LBAP-G, RL-CR, S7, UKBR, WBA, WCA1.1	PC

Species Name	Grid Reference	Date	Recorder(s)	Abundance	Record/Sample Type	Site Name	Notes	Dataset ID	Lists	V
<i>Melanitta nigra</i> (Common Scoter / Mor-Hwyaden Ddu)	SJ2672 (Approximate)	9 records, between 17/02/2014 and 28/09/2022	Steve Skelton; Richard Beckett; Glenn E Morris; Peter Haslem; Mr Pete Haslem	1; 20; 100		RSPB Oakenholt Marsh;CQNR Oakenholt Marsh and Flint Sands	BirdTrack	D1297/025/01 , D1297/049/01	BAP, BDir2.2, Bonn2, LBAP-A, LBAP-C, LBAP-D, LBAP-F, LBAP-G, RL-CR, S7, UKBR, WBA, WCA1.1	PC, UA
<i>Melanitta nigra</i> (Common Scoter / Mor-Hwyaden Ddu)	SJ278713	2 records, both on 22/02/2016	Anon - Dee Estuary Sightings	1	Field record	Connah's Quay Nature Reserve;Nature Reserve	Records taken from (www. deestuary.co.uk website) . Flew north past the Nature Reserve .	D0969/001/05	BAP, BDir2.2, Bonn2, LBAP-A, LBAP-C, LBAP-D, LBAP-F, LBAP-G, RL-CR, S7, UKBR, WBA, WCA1.1	UA
<i>Meles meles</i> (Badger / Mochyn Daear)	SJ2670 (Estimated (Centroid of Site))	08/06/1999	Emily Meilleur			-Withheld-	-Withheld-	D0227/002/01	Bern3, LBAP-C, LBAP-D, LBAP-F, LBAP-W, PBA	PC
<i>Meles meles</i> (Badger / Mochyn Daear)	SJ2770	07/05/2008	Ben Milner		Burrow/Nesthole	-Withheld-	-Withheld-	D1203/002/01	Bern3, LBAP-C, LBAP-D, LBAP-F, LBAP-W, PBA	KC
<i>Meles meles</i> (Badger / Mochyn Daear)	SJ2671 (Selected from Interactive Map)	09/07/2016	Gail Quartly- Bishop	1 Juvenile		-Withheld-	-Withheld-	D1117/001/01	Bern3, LBAP-C, LBAP-D, LBAP-F, LBAP-W, PBA	PC
<i>Meles meles</i> (Badger / Mochyn Daear)	SJ2671	08/07/2016	Steve J. McWilliam	1 dead adult	Field record	-Withheld-	-Withheld-	D1592/011/01	Bern3, LBAP-C, LBAP-D, LBAP-F, LBAP-W, PBA	PC
<i>Meles meles</i> (Badger / Mochyn Daear)	SJ2471 (Selected from Interactive Map)	23/03/2017	Neil Hughes	1 Adult Male		-Withheld-	-Withheld-	D1117/001/01	Bern3, LBAP-C, LBAP-D, LBAP-F, LBAP-W, PBA	PC
<i>Meles meles</i> (Badger / Mochyn Daear)	SJ2570 (Selected from Interactive Map)	30/06/2017	Neil Hughes	1 Burrow		-Withheld-	-Withheld-	D1117/001/01	Bern3, LBAP-C, LBAP-D, LBAP-F, LBAP-W, PBA	KC
<i>Meles meles</i> (Badger / Mochyn Daear)	SJ2671 (Selected from Interactive Map)	18/06/2018	Bethan Moseley	Nest		-Withheld-	-Withheld-	D1117/001/01	Bern3, LBAP-C, LBAP-D, LBAP-F, LBAP-W, PBA	PC

Species Name	Grid Reference	Date	Recorder(s)	Abundance	Record/Sample Type	Site Name	Notes	Dataset ID	Lists	V
<i>Meles meles</i> (Badger / Mochyn Daear)	SJ2771 (Selected from Interactive Map)	09/01/2019	David Winnard	1 Adult		-Withheld-	-Withheld-	D1117/001/01	Bern3, LBAP-C, LBAP-D, LBAP-F, LBAP-W, PBA	PC
<i>Meles meles</i> (Badger / Mochyn Daear)	SJ2771 (Selected from Interactive Map)	09/01/2019	David Winnard	1 Adult		-Withheld-	-Withheld-	D1117/001/01	Bern3, LBAP-C, LBAP-D, LBAP-F, LBAP-W, PBA	PC
<i>Meles meles</i> (Badger / Mochyn Daear)	SJ2771 (Selected from Interactive Map)	19/03/2019	David Winnard	1 Adult		-Withheld-	-Withheld-	D1117/001/01	Bern3, LBAP-C, LBAP-D, LBAP-F, LBAP-W, PBA	KC
<i>Meles meles</i> (Badger / Mochyn Daear)	SJ2771 (Selected from Interactive Map)	2 records, between 21/03/2019 and 19/04/2019	David Winnard	1 Adult		-Withheld-	-Withheld-	D1117/001/01	Bern3, LBAP-C, LBAP-D, LBAP-F, LBAP-W, PBA	KC
<i>Meles meles</i> (Badger / Mochyn Daear)	SJ2570	28/12/2001	Clwyd Badger Group		Badger Sett	-Withheld-	-Withheld-	D0059/001/03	Bern3, LBAP-C, LBAP-D, LBAP-F, LBAP-W, PBA	NA
<i>Meles meles</i> (Badger / Mochyn Daear)	SJ2570	June 1994	Clwyd Badger Group		Badger Sett	-Withheld-	-Withheld-	D0059/001/03	Bern3, LBAP-C, LBAP-D, LBAP-F, LBAP-W, PBA	NA
<i>Meles meles</i> (Badger / Mochyn Daear)	SJ2570	June 1994	Clwyd Badger Group		Badger Sett	-Withheld-	-Withheld-	D0059/001/03	Bern3, LBAP-C, LBAP-D, LBAP-F, LBAP-W, PBA	NA
<i>Meles meles</i> (Badger / Mochyn Daear)	SJ2570	June 1994	Clwyd Badger Group		Badger Sett	-Withheld-	-Withheld-	D0059/001/03	Bern3, LBAP-C, LBAP-D, LBAP-F, LBAP-W, PBA	NA
<i>Meles meles</i> (Badger / Mochyn Daear)	SJ2471	08/03/2018	Clwyd Badger Group		Badger Sett	-Withheld-	-Withheld-	D0059/001/03	Bern3, LBAP-C, LBAP-D, LBAP-F, LBAP-W, PBA	NA
<i>Meles meles</i> (Badger / Mochyn Daear)	SJ2471	21/02/2018	Clwyd Badger Group		Badger Sett	-Withheld-	-Withheld-	D0059/001/03	Bern3, LBAP-C, LBAP-D, LBAP-F, LBAP-W, PBA	NA

Species Name	Grid Reference	Date	Recorder(s)	Abundance	Record/Sample Type	Site Name	Notes	Dataset ID	Lists	V
<i>Meles meles</i> (Badger / Mochyn Daear)	SJ2670	11/11/2005	Clwyd Badger Group		Badger Sett	-Withheld-	-Withheld-	D0059/001/03	Bern3, LBAP-C, LBAP-D, LBAP-F, LBAP-W, PBA	NA
<i>Meles meles</i> (Badger / Mochyn Daear)	SJ2670	11/11/2005	Clwyd Badger Group		Badger Sett	-Withheld-	-Withheld-	D0059/001/03	Bern3, LBAP-C, LBAP-D, LBAP-F, LBAP-W, PBA	NA
<i>Meles meles</i> (Badger / Mochyn Daear)	SJ2570	20/02/2004	Clwyd Badger Group		Badger Sett	-Withheld-	-Withheld-	D0059/001/03	Bern3, LBAP-C, LBAP-D, LBAP-F, LBAP-W, PBA	NA
<i>Meles meles</i> (Badger / Mochyn Daear)	SJ2671	01/07/2009	Clwyd Badger Group		Badger Sett	-Withheld-	-Withheld-	D0059/001/03	Bern3, LBAP-C, LBAP-D, LBAP-F, LBAP-W, PBA	NA
<i>Meles meles</i> (Badger / Mochyn Daear)	SJ2570	28/12/2001	Clwyd Badger Group		Badger Sett	-Withheld-	-Withheld-	D0059/001/03	Bern3, LBAP-C, LBAP-D, LBAP-F, LBAP-W, PBA	NA
<i>Meles meles</i> (Badger / Mochyn Daear)	SJ2570	28/12/2001	Clwyd Badger Group		Badger Sett	-Withheld-	-Withheld-	D0059/001/03	Bern3, LBAP-C, LBAP-D, LBAP-F, LBAP-W, PBA	NA
<i>Meles meles</i> (Badger / Mochyn Daear)	SJ2570	28/12/2001	Clwyd Badger Group		Badger Sett	-Withheld-	-Withheld-	D0059/001/03	Bern3, LBAP-C, LBAP-D, LBAP-F, LBAP-W, PBA	NA
<i>Meles meles</i> (Badger / Mochyn Daear)	SJ2670	28/12/2001	Clwyd Badger Group		Badger Sett	-Withheld-	-Withheld-	D0059/001/03	Bern3, LBAP-C, LBAP-D, LBAP-F, LBAP-W, PBA	NA
<i>Meles meles</i> (Badger / Mochyn Daear)	SJ2570	20/02/2004	Clwyd Badger Group		Badger Sett	-Withheld-	-Withheld-	D0059/001/03	Bern3, LBAP-C, LBAP-D, LBAP-F, LBAP-W, PBA	NA
<i>Meles meles</i> (Badger / Mochyn Daear)	SJ2570	28/12/2001	Clwyd Badger Group		Badger Sett	-Withheld-	-Withheld-	D0059/001/03	Bern3, LBAP-C, LBAP-D, LBAP-F, LBAP-W, PBA	NA

Species Name	Grid Reference	Date	Recorder(s)	Abundance	Record/Sample Type	Site Name	Notes	Dataset ID	Lists	V
<i>Meles meles</i> (Badger / Mochyn Daear)	SJ2570	28/12/2001	Clwyd Badger Group		Badger Sett	-Withheld-	-Withheld-	D0059/001/03	Bern3, LBAP-C, LBAP-D, LBAP-F, LBAP-W, PBA	NA
<i>Meles meles</i> (Badger / Mochyn Daear)	SJ2570	28/12/2001	Clwyd Badger Group		Badger Sett	-Withheld-	-Withheld-	D0059/001/03	Bern3, LBAP-C, LBAP-D, LBAP-F, LBAP-W, PBA	NA
<i>Meles meles</i> (Badger / Mochyn Daear)	SJ2569	30/10/2001	Clwyd Badger Group		Badger Sett	-Withheld-	-Withheld-	D0059/001/03	Bern3, LBAP-C, LBAP-D, LBAP-F, LBAP-W, PBA	NA
<i>Meles meles</i> (Badger / Mochyn Daear)	SJ2569	30/10/2001	Clwyd Badger Group		Badger Sett	-Withheld-	-Withheld-	D0059/001/03	Bern3, LBAP-C, LBAP-D, LBAP-F, LBAP-W, PBA	NA
<i>Meles meles</i> (Badger / Mochyn Daear)	SJ2569	30/10/2001	Clwyd Badger Group		Badger Sett	-Withheld-	-Withheld-	D0059/001/03	Bern3, LBAP-C, LBAP-D, LBAP-F, LBAP-W, PBA	NA
<i>Meles meles</i> (Badger / Mochyn Daear)	SJ2670	15/03/2020	Anon	1	Dead on road	-Withheld-	-Withheld-	D0059/009/01	Bern3, LBAP-C, LBAP-D, LBAP-F, LBAP-W, PBA	NA
<i>Meles meles</i> (Badger / Mochyn Daear)	SJ2670	28/08/2020	Anon	1	Dead on road	-Withheld-	-Withheld-	D0059/009/01	Bern3, LBAP-C, LBAP-D, LBAP-F, LBAP-W, PBA	NA
<i>Meles meles</i> (Badger / Mochyn Daear)	SJ2471	24/07/2021	Anon	1	Dead on road	-Withheld-	-Withheld-	D0059/009/01	Bern3, LBAP-C, LBAP-D, LBAP-F, LBAP-W, PBA	NA
<i>Milvus milvus</i> (Red Kite / Barcud)	SJ246725 (Selected from Interactive Map)	25/08/2019	Martin Redhead	1 Adult		Prince of wales ave, flint	Flying over	D1117/001/01	BDir1, Bonn2, CITES-A, LBAP-C, LBAP-G, WBA, WCA1.1, WCA9	PC
<i>Milvus milvus</i> (Red Kite / Barcud)	SJ2771	3 records, between 29/03/2013 and 27/07/2013	Per Glenn E Morris DNS; Glenn E Morris	1		Connah's Quay NR, central	BirdTrack	D1297/025/01	BDir1, Bonn2, CITES-A, LBAP-C, LBAP-G, WBA, WCA1.1, WCA9	PC

Species Name	Grid Reference	Date	Recorder(s)	Abundance	Record/Sample Type	Site Name	Notes	Dataset ID	Lists	V
<i>Milvus milvus</i> (Red Kite / Barcud)	SJ2370	10/06/2013	KA Walker			Flint, Mountain, W	BirdTrack	D1297/025/01	BDir1, Bonn2, CITES-A, LBAP- C, LBAP-G, WBA, WCA1.1, WCA9	PC
<i>Milvus milvus</i> (Red Kite / Barcud)	SJ278713	4 records, between 09/06/2015 and 25/07/2017	Anon - Dee Estuary Sightings	1; 3	Field record	Connah's Quay;Connah's Quay Nature Reserve	Records taken from (www. dee estuary . co. uk website) . Flying over Connah's Quay and Buckely around mid-day . ; Records taken from (www. dee estuary . co. uk website) . Flying over . ; Raptor flew low over Rockcliffe (close to Nature Reserve) at 10. 30 am. Record taken from www. deeestuary. co. uk. ; Flying behind the reserve. Record taken from www. deeestuary. co. uk.	D0969/001/05	BDir1, Bonn2, CITES-A, LBAP- C, LBAP-G, WBA, WCA1.1, WCA9	UA
<i>Milvus milvus</i> (Red Kite / Barcud)	SJ2473	30/09/2019	Martin G Williams	1 Male		Flint		D0062/010/01	BDir1, Bonn2, CITES-A, LBAP- C, LBAP-G, WBA, WCA1.1, WCA9	NA
<i>Milvus milvus</i> (Red Kite / Barcud)	SJ2471 (Approximate)	14/05/2020	Miss Ashleigh Kitchiner			Flint fields		D1297/040/01	BDir1, Bonn2, CITES-A, LBAP- C, LBAP-G, WBA, WCA1.1, WCA9	PC
<i>Milvus milvus</i> (Red Kite / Barcud)	SJ2671 (Approximate)	7 records, between 19/07/2021 and 10/08/2022	Mr Pete Haslem	1		CQNR Ash Pool and Meadow Trail		D1297/047/01 , D1297/049/01	BDir1, Bonn2, CITES-A, LBAP- C, LBAP-G, WBA, WCA1.1, WCA9	UA
<i>Milvus milvus</i> (Red Kite / Barcud)	SJ2472 (Approximate)	22/04/2021	Mrs Kathy Brimage	1		Flint		D1297/047/01	BDir1, Bonn2, CITES-A, LBAP- C, LBAP-G, WBA, WCA1.1, WCA9	UA

Species Name	Grid Reference	Date	Recorder(s)	Abundance	Record/Sample Type	Site Name	Notes	Dataset ID	Lists	V
<i>Motacilla flava</i> (Yellow Wagtail)	SJ2671 (Approximate)	28 records, between 28/04/2009 and 22/08/2021	DNS Recorder; Glenn E Morris; Paul David Shenton; Sam Deane; Peter Haslem; E Nixon; Denzil Nicklin; Per Glenn E Morris DNS; Joan Hotchkiss; Keith Lloyd-Jones; Mr David Winnard; Mr Pete Haslem; Per ...	1; 3; 2; 1 Juvenile	Reported to recorder	CQNR-west; Connah's Quay NR, W; Connah's Quay NR (Meadow Trail); CQNR Ash Pool and Meadow Trail	Perched on barb wire fence; Dee Estuary website. Survey: Dee Estuary website data; Survey: DNS data; BirdTrack; Fly over calling; Fly over	D1297/020/01 , D0062/008/01 , D1297/025/01 , D1297/027/01 , D1297/047/01	BAP, Bern2, LBAP-C, LBAP-D, LBAP-F, LBAP-T, RL-NT, S7, UKBR, WBR	PC, NA
<i>Motacilla flava</i> (Yellow Wagtail)	SJ2672 (Approximate)	22 records, between 19/07/2004 and 29/08/2021	Geoffrey Robinson; Kevin J Smith; Per Colin Wells; Paul David Shenton; Anon (BirdGuides); Joan Hotchkiss; Steve Skelton; David Jones; Chris Leighton; John Spottiswode; Peter Haslem; Mr David Winnard;	1; 3; 8 Juvenile; 2; 1 Juvenile	Reported to recorder	RSPB Oakenholt Marsh; Connah's Quay NR (West Hide)	RSPB; By West Hide. Survey: DNS data; Calling. Survey: Observer data; Dee Estuary Website. Survey: Dee Estuary website data; Survey: Observer data; Survey: Birdguides data; Over. Survey: Observer data; Survey: DNS data; RSPB Low Tide Count; By Ash Pool. Survey: DNS data; BirdTrack; Flyovers 1,1; One calling flying over	D1949/001/01 , D0062/008/01 , D1297/025/01 , D1297/027/01 , D1297/047/01	BAP, Bern2, LBAP-C, LBAP-D, LBAP-F, LBAP-T, RL-NT, S7, UKBR, WBR	NA, PC
<i>Motacilla flava</i> (Yellow Wagtail)	SJ2771	2 records, between 04/09/2012 and 15/08/2017	Glenn E Morris; Per Glenn Morris DNS	1		Connah's Quay NR, central	BirdTrack	D1297/025/01	BAP, Bern2, LBAP-C, LBAP-D, LBAP-F, LBAP-T, RL-NT, S7, UKBR, WBR	PC
<i>Motacilla flava</i> (Yellow Wagtail)	SJ2772	16/07/2018	Peter Haslem	2		Dee Estuary, White Sands		D1297/025/01	BAP, Bern2, LBAP-C, LBAP-D, LBAP-F, LBAP-T, RL-NT, S7, UKBR, WBR	PC

Species Name	Grid Reference	Date	Recorder(s)	Abundance	Record/Sample Type	Site Name	Notes	Dataset ID	Lists	V
<i>Motacilla flava</i> (Yellow Wagtail)	SJ278713	6 records, between 06/08/2011 and 13/08/2017	Anon - Dee Estuary Sightings	1; 2; 2 Juvenile	Field record	Connah's Quay Community; Connah's Quay Reserve.; On Ash Pool; Connah's Quay Nature Reserve, Dee Estuary; Nature reserve; Nature Reserve	Records taken from www. deeestuary. co. uk Website; Record taken from www. deeestuary. co. uk.; Records taken from Dee Estuary. co. uk; Records taken from (www. dee estuary . co. uk website) .; Records taken from (www. dee estuary. co. uk website).	D0969/001/05	BAP, Bern2, LBAP-C, LBAP-D, LBAP-F, LBAP-T, RL-NT, S7, UKBR, WBR	PC
<i>Motacilla flava</i> (Yellow Wagtail)	SJ2572	20/09/2019	Dr Anne Brenchley	2		SJ2473 Flint Marsh	Two birds flying over my head.	D1297/027/01	BAP, Bern2, LBAP-C, LBAP-D, LBAP-F, LBAP-T, RL-NT, S7, UKBR, WBR	PC
<i>Muscicapa striata</i> (Spotted Flycatcher / Gwybedog Mannog)	SJ2771	2 records, between 18/05/2013 and 31/08/2014	Paul David Shenton; Glenn E Morris	1		Connah's Quay NR, central	BirdTrack; Birdtrack. Field Study Centre	D1297/025/01	BAP, Bern2, Bonn2, LBAP-C, LBAP-D, LBAP-F, LBAP-G, S7, UKBR, WBR	PC
<i>Mustela putorius</i> (Polecat / Ffwlbart)	SJ2569	Before 2002	Teall, Nick			Northop, nr		D1072/001/02	BAP, Bern3, CHS4, GBNNSIP, HDir5, LBAP-C, LBAP-E, LBAP-F, LBAP-G, S7	NA
<i>Myotis</i> (Myotis Bat species)	SJ2570	26/05/2021	Anon - Clwyd Bat Group		Bat detector	-Withheld-	-Withheld-	D0098/006/01	Bern2, Bonn2, CHS2, HDir4, WCA5	NA
<i>Myotis</i> (Myotis Bat species)	SJ2569	26/05/2021	Anon - Clwyd Bat Group		Bat detector	-Withheld-	-Withheld-	D0098/006/01	Bern2, Bonn2, CHS2, HDir4, WCA5	NA
<i>Myotis brandtii</i> (Brandt's Bat / Ystlum Brandt)	SJ2569 (Selected from Interactive Map)	26/05/2021 to 17/06/2021	Martin Bailey	1	Auditory record	-Withheld-	-Withheld-	D1117/001/01	Bern2, Bonn2, CHS2, HDir4, LBAP-D, LBAP-F, LBAP-G, RL-DD, WCA5, WRL-TM[DD]	PC

Species Name	Grid Reference	Date	Recorder(s)	Abundance	Record/Sample Type	Site Name	Notes	Dataset ID	Lists	V
<i>Myotis daubentonii</i> (Daubenton's Bat / Ystlum y Dwr)	SJ2569	1987	Schofield, Henry			-Withheld-	-Withheld-	D1072/001/02	Bern2, Bonn2, CHS2, HDir4, LBAP-C, LBAP-D, LBAP-F, LBAP-G, WCA5	NA
<i>Myotis daubentonii</i> (Daubenton's Bat / Ystlum y Dwr)	SJ2569	28/07/1992	Anon	1		-Withheld-	-Withheld-	D1486/001/01	Bern2, Bonn2, CHS2, HDir4, LBAP-C, LBAP-D, LBAP-F, LBAP-G, WCA5	NA
<i>Myotis daubentonii</i> (Daubenton's Bat / Ystlum y Dwr)	SJ2771 (Selected from Interactive Map)	21/03/2019	David Winnard	1 Adult		-Withheld-	-Withheld-	D1117/001/01	Bern2, Bonn2, CHS2, HDir4, LBAP-C, LBAP-D, LBAP-F, LBAP-G, WCA5	PC
<i>Myotis daubentonii</i> (Daubenton's Bat / Ystlum y Dwr)	SJ2569 (Selected from Interactive Map)	26/05/2021 to 17/06/2021	Martin Bailey	496	Auditory record	-Withheld-	-Withheld-	D1117/001/01	Bern2, Bonn2, CHS2, HDir4, LBAP-C, LBAP-D, LBAP-F, LBAP-G, WCA5	PC
<i>Myotis mystacinus</i> (Whiskered Bat / Ystlum Barfog)	SJ2569 (Selected from Interactive Map)	26/05/2021 to 17/06/2021	Martin Bailey	48	Auditory record	-Withheld-	-Withheld-	D1117/001/01	Bern2, Bonn2, CHS2, HDir4, LBAP-D, LBAP-F, LBAP-G, RL-DD, WCA5, WRL-TM[DD]	PC
<i>Myotis mystacinus/brandtii</i> (Whiskered/Brandt's Bat)	SJ2569	26/05/2021	Anon - Ciywd Bat Group		Bat detector	-Withheld-	-Withheld-	D0098/006/01	Bern2, Bonn2, CHS2, HDir4, LBAP-C, RL-DD, WCA5	NA
<i>Myotis mystacinus/brandtii</i> (Whiskered/Brandt's Bat)	SJ2570	26/05/2021	Anon - Ciywd Bat Group		Bat detector	-Withheld-	-Withheld-	D0098/006/01	Bern2, Bonn2, CHS2, HDir4, LBAP-C, RL-DD, WCA5	NA

Species Name	Grid Reference	Date	Recorder(s)	Abundance	Record/Sample Type	Site Name	Notes	Dataset ID	Lists	V
<i>Myotis nattereri</i> (Natterer's Bat / Ystlum Natterer)	SJ2569 (Selected from Interactive Map)	26/05/2021 to 17/06/2021	Martin Bailey	15	Auditory record	-Withheld-	-Withheld-	D1117/001/01	Bern2, Bonn2, CHS2, HDir4, LBAP-C, LBAP-D, LBAP-E, LBAP-F, LBAP-G, WCA5	PC
<i>Natrix helvetica</i> (Grass Snake / Neidr y Gwair)	SJ246712 (Supplied by Original Recorder (Unchecked))	04/06/1985	Amanda Gall and David Harpley			Llwyn-own	Reported	D1239/011/01	BAP, Bern3, LBAP-A, LBAP-C, LBAP-D, LBAP-E, LBAP-F, LBAP-G, LBAP-T, S7, WCA5	PC
<i>Natrix helvetica</i> (Grass Snake / Neidr y Gwair)	SJ247711	2013	John Jones	1 Adult	Live Sighting	Flint Mountain	Farmer in NARRS survey area. Occasional sightings over past 10 years. Most recently in 2013 basking at base of hedgerow.	D0035/002/01	BAP, Bern3, LBAP-A, LBAP-C, LBAP-D, LBAP-E, LBAP-F, LBAP-G, LBAP-T, S7, WCA5	PC
<i>Numenius arquata</i> (Curlew / Gylfinir)	SJ266718 (Estimated (Centroid of Site))	18 records, between 1992 and 28/11/2016	Anon - RSPB; Martyn Harris	31; 35; 66; 57; 29; >100; 10; 42; 18; 1; 6; 4; 100; 60; 20; 3; 30	Field record	SSSI: Dee Estuary/Aber Afon Dyfrdwy;Wetland Meadow East of Ash Pool, Connah's Quay Nature Reserve;Wetland Meadow, Connah's Quay Nature Reserve;Wetland Meadow, South of West Hide, Connah's Quay Nature	Peak Count	D0026/042/01 , D0969/001/05	BAP, BDir2.2, Bonn2, LBAP-A, LBAP-C, LBAP-D, LBAP-E, LBAP-F, LBAP-G, RL-EN, S7, UKBR, WBR	NA, PC

Species Name	Grid Reference	Date	Recorder(s)	Abundance	Record/Sample Type	Site Name	Notes	Dataset ID	Lists	V
<i>Numenius arquata</i> (Curlew / Gylfinir)	SJ2573 (Estimated (Centroid of Site); Approximate)	258 records, between October 1996 and 20/02/2022	Louise Jones, Elvet Jones; Geoffrey Robinson; Richard Hurst; Peter Haslem; Julie Rogers; John Harrison; David Winnard; Mr David Winnard; Andrew Godson; Glenn E Morris; RP Jones	5; 9; 15; 3; 4; 10; 7; 12; 1; 2; 11; 25; 8; 14; 6; 66; 29; 23; 47; 13; 16; 22; 24; 18; 17; 19; 32; 21; 20; 42; 30; 29 Maximum Count; 4 Maximum Count; 16 Maximum Count; 19 Maximum Count; 2 Maximum C...	Reported to recorder	SSSI: Dee Estuary/Aber Afon Dyfrdwy; Flint, estuary; Flint Saltmarsh (Webs); Flint Saltmarsh (WeBS); Off Flint, Area 2; Off Flint, Area 1; Off Flint, Area 3; Off Flint, Area 4	Time 1:09. Ebbing tide.; Time 11:01. Ebbing tide.; Time 11:09. Flooding tide.; Time 10:19. Ebbing tide.; Time 9:01. Ebbing tide.; Time 9:39. Flooding tide.; Time 10:29. Flooding tide.; Time 9:29. Flooding tide.; Time 12:19. Ebbing tide.; Time 11:45. Ebbing tide.; Time 12:29. Flooding tide.; Time 1:45. Flooding tide.; Time 12:09. Ebbing tide.; Time 8:01. Flooding tide.; Time 10:09. Ebbing tide.; Time 11:09. Ebbing tide.; Time 8:29. Flooding tide.; Time 11:15. Ebbing tide.; Time 12:25. Ebbing t...	D0026/042/01 , D1949/001/01 , D0062/008/01 , D1297/025/01 , D1297/027/01 , D1297/049/01 , D1297/040/01 , D1297/047/01	BAP, BDir2.2, Bonn2, LBAP-A, LBAP-C, LBAP-D, LBAP-E, LBAP-F, LBAP-G, RL-EN, S7, UKBR, WBR	NA, PC, UA
<i>Numenius arquata</i> (Curlew / Gylfinir)	SJ261700 (Estimated (Centroid of Site))	~ 2005	BASC Recorder (15553532-1)				Shoot Size Range: 3-9.2km	D0132/001/02	BAP, BDir2.2, Bonn2, LBAP-A, LBAP-C, LBAP-D, LBAP-E, LBAP-F, LBAP-G, RL-EN, S7, UKBR, WBR	PC
<i>Numenius arquata</i> (Curlew / Gylfinir)	SJ257723 (Estimated (Centroid of Site))	~ 2005	BASC Recorder (15524065-1)				Shoot Size Range: 0-3km	D0132/001/02	BAP, BDir2.2, Bonn2, LBAP-A, LBAP-C, LBAP-D, LBAP-E, LBAP-F, LBAP-G, RL-EN, S7, UKBR, WBR	PC
<i>Numenius arquata</i> (Curlew / Gylfinir)	SJ254727 (Estimated (Centroid of Site))	~ 2005	BASC Recorder (13459899-9)				Shoot Size Range: 0-3km	D0132/001/02	BAP, BDir2.2, Bonn2, LBAP-A, LBAP-C, LBAP-D, LBAP-E, LBAP-F, LBAP-G, RL-EN, S7, UKBR, WBR	PC
<i>Numenius arquata</i> (Curlew / Gylfinir)	SJ262699 (Estimated (Centroid of Site))	~ 2005	BASC Recorder (15504213-1)				Shoot Size Range: 3-9.2km	D0132/001/02	BAP, BDir2.2, Bonn2, LBAP-A, LBAP-C, LBAP-D, LBAP-E, LBAP-F, LBAP-G, RL-EN, S7, UKBR, WBR	PC

Species Name	Grid Reference	Date	Recorder(s)	Abundance	Record/Sample Type	Site Name	Notes	Dataset ID	Lists	V
<i>Numenius arquata</i> (Curlew / Gylfinir)	SJ2672 (Approximate)	977 records, between 06/01/2004 and 22/12/2022	Geoffrey Robinson; Raymond Roberts; Colin Wells; Bob Hayes; Andrew Wallbank; Geoff Parry; Per Colin Wells; Richard Hurst; John Harrison; Rhian Pierce; Peter Haslem; Joan Hotchkiss; Chris Billington...	50; 113; 48; 64; 33; 18; 12; 30; 20; 25; 22; 62; 32; 100; 19; 6; 21; 54; 40; 9; 155; 134; 94; 47; 17; 4; 3; 23; 1; 72; 53; 15; 70; 10; 76; 14; 35; 56; 45; 8; 90; 11; 61; 7; 60; 80; 43; 78; 46; 5; 24;	Reported to recorder; Field record	RSPB Oakenholt Marsh; Exposed mud North west of West Hide, Connah's Quay Nature Reserve; North of West Hide, Connah's Quay Nature Reserve; CQNR Oakenholt Marsh and Flint Sands; SJ2672 CQNR/Oakenholt; CQ...	Low Tide Count; LT count; RSPB; High tide count; Bundled Pools Area. Survey: DNS data; Bundled Pools Area Far Hide. Survey: DNS data; Bundled Pools Area. PM. Survey: DNS data; Counts from Ray Roberts one day later than count day; Far Hide Bundled Pools. Survey: DNS data; First Hide Bundled Pools. Survey: DNS data; From West Hide. Survey: DNS data; Survey: Clwyd Monitoring data; Survey: DNS data; Ash pool. Survey: Observer data; Ash Pool Field. Survey: DNS data; Field Left Of Heli Pad. Survey: DNS ...	D1949/001/01 , D0062/008/01 , D1297/025/01 , D0969/001/05 , D1297/027/01 , D1297/040/01 , D1297/047/01 , D1297/049/01	BAP, BDir2.2, Bonn2, LBAP-A, LBAP-C, LBAP-D, LBAP-E, LBAP-F, LBAP-G, RL-EN, S7, UKBR, WBR	NA, PC, UA
<i>Numenius arquata</i> (Curlew / Gylfinir)	SJ2772 (Approximate)	96 records, between 06/01/2004 and 29/07/2022	Julie Rogers; Geoffrey Robinson; David Knass; John Harrison; Clwyd Monitoring; Chris Leighton; Paul Shenton; Ray Eades; Graham M Waterman; Peter Haslem; Mr James Hughes	10; 15; 14; 40; 21; 6; 7; 20; 51; 80; 17; 23; 50; 45; 25; 3; 12; 8; 4; 30; 19; 120; 43; 52; 49; 1; 11; 26; 92; 2; 54; 61; 64; 67; 42; 46; 24 Juvenile; 18 Juvenile; 86; 60; 32; 33; 34; 35; 36; 37; 38;	Reported to recorder	Dee Estuary, White Sands	RSPB; Survey: Clwyd Monitoring data; Feeding. Survey: DNS data; Mud Flats. Survey: DNS data; On Mud Flats. Survey: DNS data; Opposite West Hide. Survey: DNS data; On Mud. Survey: DNS data; Towards Bundled Pools. Survey: DNS data; BirdTrack	D1949/001/01 , D0062/008/01 , D1297/025/01 , D1297/049/01	BAP, BDir2.2, Bonn2, LBAP-A, LBAP-C, LBAP-D, LBAP-E, LBAP-F, LBAP-G, RL-EN, S7, UKBR, WBR	NA, PC, UA

Species Name	Grid Reference	Date	Recorder(s)	Abundance	Record/Sample Type	Site Name	Notes	Dataset ID	Lists	V
<i>Numenius arquata</i> (Curlew / Gylfinir)	SJ2572 (Approximate)	59 records, between 15/01/2006 and 15/03/2021	Geoffrey Robinson; Ian Greenwood; Neil Hughes; Mr Paul Todd; Mr Glenn Morris; Dr Anne Brenchley; Annie N Haycock; H Bridgland; David Winnard	4; 12; 19; 10; 16; 3; 15; 6; 7; 9; 8; 14; 22; 5; 2; 20; 1; 11; 25; 21; 50; 13; 18	Reported to recorder	Flint saltmarsh; Flintshire, Dee Estuary, Bagillt, compt10a (Flint Saltmarsh); Flint Castle-Oakenholt Marsh; Flint Marsh; SJ2572 Flint Marsh East; SJ2473 Flint Marsh	RSPB; Survey; Observer data; BirdTrack	D1949/001/01 , D0062/008/01 , D1297/027/01 , D1297/047/01 , D1297/025/01	BAP, BDir2.2, Bonn2, LBAP-A, LBAP-C, LBAP-D, LBAP-E, LBAP-F, LBAP-G, RL-EN, S7, UKBR, WBR	NA, PC, UA
<i>Numenius arquata</i> (Curlew / Gylfinir)	SJ2673	6 records, between 21/02/2016 and 16/08/2019	John Langley; Al Grubb; Peter Haslem; Mr Pete Haslem	11; 75; 100; 46; 40	Reported to recorder	Dee Estuary, White Sands, NW; CQNR Deesands		D1949/001/01 , D1297/025/01 , D1297/027/01	BAP, BDir2.2, Bonn2, LBAP-A, LBAP-C, LBAP-D, LBAP-E, LBAP-F, LBAP-G, RL-EN, S7, UKBR, WBR	NA, PC
<i>Numenius arquata</i> (Curlew / Gylfinir)	SJ2771 (Approximate)	1096 records, between 08/01/2005 and 22/12/2022	Chris Leighton; Joan Hotchkiss; Damian Waters; Anthony Britner; Andrew Wallbank; Sam Deane; Clwyd Monitoring; Daniel Jones; K Lloyd-Jones; Paul Day; Deeside Naturalists' Society; Jean Dale; Paul Sh...	1; 2; 4; 5; 10; 11; 12; 23; 24; 26; 28; 29; 30; 84; 86; 93; 100; 108; 125; 8; 9; 19; 20; 21; 52; 54; 55; 57; 60; 61; 63; 64; 65; 66; 73; 75; 79; 3; 7; 15; 16; 17; 18; 42; 47; 48; 233; 305; 75+; 20+...	Reported to recorder	Connah's Quay NR, central; Connahs Quay Nature Reserve; Connahs Quay Nature Reserve - DNS, Clwyd; Cqnr (sj 2771); CQNR Bunded and Garden Compound; CQNR -east; SJ2771 Connah's Quay NR, central; SJ2771 Conna...	Channel To First Sleuce. Survey: DNS data; Far Hide Bunded Pools. Survey: DNS data; First Hide Bunded Pools. Survey: DNS data; Survey: Clwyd Monitoring data; Survey: DNS data; High water count. Survey: Uniper data; Low water count. Survey: Uniper data; Survey: Observer data; Mud Flats. Survey: DNS data; Field F10 Right Of Heli Pad. Survey: DNS data; Field F9 Left Of Heli Pad. Survey: DNS data; F9 Field left Of Heli Pad. Survey: DNS data; Towards Bunded Pools. Survey: DNS data; F10 Field Right...	D0062/008/01 , D2075/001/01 , D1297/025/01 , D0062/010/01 , D1297/027/01 , D1297/040/01 , D1297/047/01 , D0346/002/01 , D1297/049/01 , D0346/001/01	BAP, BDir2.2, Bonn2, LBAP-A, LBAP-C, LBAP-D, LBAP-E, LBAP-F, LBAP-G, RL-EN, S7, UKBR, WBR	NA, PC, UA

Species Name	Grid Reference	Date	Recorder(s)	Abundance	Record/Sample Type	Site Name	Notes	Dataset ID	Lists	V
<i>Numenius arquata</i> (Curlew / Gylfinir)	SJ2671 (Approximate)	646 records, between 17/01/2004 and 05/12/2022	Clwyd Monitoring; Deeside Naturalists' Society; Paul Day; Chris Leighton; Andrew Wallbank; Ian Greenwood; Julie Rogers Per Uniper; Julie Rogers; Per Glenn E Morris DNS; Joan Hotchkiss; Martin G Wil...	1; 2; 5; 10; 11; 22; 24; 25; 29; 30; 81; 84; 90; 100; 107; 112; 116; 4; 8; 9; 19; 20; 21; 52; 53; 54; 55; 56; 57; 58; 59; 61; 62; 65; 66; 67; 68; 69; 70; 71; 72; 76; 77; 80; 3; 6; 7; 16; 17; 18; 41...	Reported to recorder	Connah's Quay NR, W; Connah's Quay Nature Reserve west hide; CQNR Ash Pool and Meadow Trail; CQNR-west; Connah's Quey NR, W; CQNR2 SJ2671 Ash Pool & Meadow; Oakenholt; Connah's Quay NR (Lagoon); Connah's Q...	Survey: Clwyd Monitoring data; Survey: DNS data; F9 Field Left Of Heli Pad. Survey: DNS data; Field F9 Left Of Heli Pad. Survey: DNS data; Survey: Observer data; High water count. Survey: Uniper data; Ash Pool Field P13. Survey: DNS data; Compartment 4. Survey: DNS data; F9 Field left Of Heli Pad. Survey: DNS data; Compartment 5. Survey: DNS data; In field. Survey: Observer data; P13 Ash Pool Field. Survey: DNS data; Low water count. Survey: Uniper data; P13 Ash Pool. Survey: DNS data; Ash Pool	D0062/008/01 , D2075/001/01 , D1297/025/01 , D0062/010/01 , D1297/027/01 , D1297/049/01 , D1297/040/01 , D1297/047/01 , D0346/003/01	BAP, BDir2.2, Bonn2, LBAP-A, LBAP-C, LBAP-D, LBAP-E, LBAP-F, LBAP-G, RL-EN, S7, UKBR, WBR	NA, PC, UA
<i>Numenius arquata</i> (Curlew / Gylfinir)	SJ2473 (Approximate)	91 records, between 30/09/2005 and 19/11/2022	Roger Bagguley; Martin G Williams; David Richardson; Mr P Lawton; Bill Owens; Neville Wright; Steven Davies; Norman Hallas; Mr Phillip Gatley; Mr Steven Davies; Mr John Jones; Mr Ray Teesdale; Mr G...	10; 12; 1; 8; 4; 2; 3; 15+; 6; 6+; 5; 34; 20; 40; 22; 250; 50; 4+; 2+; 25; 5+	Reported to recorder	Flint; Flint Castle; Dee Estuary, Flint; Mobile-SJ2473; Deeside Naturalist. Wales	Survey: Observer data; Flint Marsh, from castle. Survey: Observer data; Flint Marsh. Survey: Observer data; Birdtrack; BirdTrack; /p Flint, Wales, Dee Estuary	D0062/008/01 , D1297/021/01 , D1297/025/01 , D0062/010/01 , D1297/027/01 , D1297/040/01 , D0346/002/01 , D0346/003/01 , D1297/049/01 , D0062/011/01 , D0346/001/01 , D1297/047/01	BAP, BDir2.2, Bonn2, LBAP-A, LBAP-C, LBAP-D, LBAP-E, LBAP-F, LBAP-G, RL-EN, S7, UKBR, WBR	NA, PC, UA

Species Name	Grid Reference	Date	Recorder(s)	Abundance	Record/Sample Type	Site Name	Notes	Dataset ID	Lists	V
<i>Numenius arquata</i> (Curlew / Gylfinir)	SJ264718 (Estimated (Centroid of Site))	25/02/1994 to 24/03/1994	Andrew Gouldstone	2-31		SSSI: Dee Estuary/Aber Afon Dyfrdwy; Oakenholt		D0026/041/01	BAP, BDir2.2, Bonn2, LBAP-A, LBAP-C, LBAP-D, LBAP-E, LBAP-F, LBAP-G, RL-EN, S7, UKBR, WBR	NA
<i>Numenius arquata</i> (Curlew / Gylfinir)	SJ248734 (Estimated (Centroid of Site))	Before 1995	Anon - RSPB			SSSI: Dee Estuary/Aber Afon Dyfrdwy; Estarine habitats near Castle		D0026/044/01	BAP, BDir2.2, Bonn2, LBAP-A, LBAP-C, LBAP-D, LBAP-E, LBAP-F, LBAP-G, RL-EN, S7, UKBR, WBR	NA
<i>Numenius arquata</i> (Curlew / Gylfinir)	SJ264717 (Estimated (Centroid of Site))	19 records, between 1992 and 11/03/2013	Andrew Gouldstone; Martyn Harris	35; 57; 29; 31; 39; 30; 26; 10; 46; 44; 20; 51; 23; 21; 22	Field record	SSSI: Dee Estuary/Aber Afon Dyfrdwy;Meadow alongside Ash Pool near West Hide, Connah's Quay Nature Reserve; Oakenholt	Peak count	D0026/042/01 , D0969/001/05	BAP, BDir2.2, Bonn2, LBAP-A, LBAP-C, LBAP-D, LBAP-E, LBAP-F, LBAP-G, RL-EN, S7, UKBR, WBR	NA, PC
<i>Numenius arquata</i> (Curlew / Gylfinir)	SJ270717 (Supplied by Original Recorder (Checked))	3 records, between 1992 and 1995	Andrew Gouldstone	29; 36; 31		SSSI: Dee Estuary/Aber Afon Dyfrdwy; Oakenholt	Peak count	D0026/042/01	BAP, BDir2.2, Bonn2, LBAP-A, LBAP-C, LBAP-D, LBAP-E, LBAP-F, LBAP-G, RL-EN, S7, UKBR, WBR	NA
<i>Numenius arquata</i> (Curlew / Gylfinir)	SJ2571	2 records, between 13/01/2015 and 17/01/2015	RP Jones; David M Hytch	9; 1		Flint, SE	BirdTrack	D1297/025/01	BAP, BDir2.2, Bonn2, LBAP-A, LBAP-C, LBAP-D, LBAP-E, LBAP-F, LBAP-G, RL-EN, S7, UKBR, WBR	PC
<i>Numenius arquata</i> (Curlew / Gylfinir)	SJ274718	2 records, between 29/07/2013 and 09/09/2013	Martyn Harris	2; 1	Field record	East of the large gully West of Dee Hide, Connah's Quay Nature Resrve;River bank, North of the large gully East of the Heli-pad, Connah's Quay Nature Reserve		D0969/001/05	BAP, BDir2.2, Bonn2, LBAP-A, LBAP-C, LBAP-D, LBAP-E, LBAP-F, LBAP-G, RL-EN, S7, UKBR, WBR	PC
<i>Numenius arquata</i> (Curlew / Gylfinir)	SJ269716	09/09/2013	Martyn Harris	40	Field record	Hughie's Filed, Connah's Quay Nature Reserve	At least 40.	D0969/001/05	BAP, BDir2.2, Bonn2, LBAP-A, LBAP-C, LBAP-D, LBAP-E, LBAP-F, LBAP-G, RL-EN, S7, UKBR, WBR	PC

Species Name	Grid Reference	Date	Recorder(s)	Abundance	Record/Sample Type	Site Name	Notes	Dataset ID	Lists	V
<i>Numenius arquata</i> (Curlew / Gylfinir)	SJ273717	8 records, between 05/09/2011 and 08/04/2019	Martyn Harris	2; 1	Field record	Large gully East of the Heli-pad, Connah's Quay Nature Reserve; Large gully North of E.ON Field, Connah's Quay Nature Reserve; Large gully N of the heli-pad to the Field Centre, Connah's Quay Nature ...		D0969/001/05	BAP, BDir2.2, Bonn2, LBAP-A, LBAP-C, LBAP-D, LBAP-E, LBAP-F, LBAP-G, RL-EN, S7, UKBR, WBR	PC
<i>Numenius arquata</i> (Curlew / Gylfinir)	SJ278713	11 records, between 15/08/2019 and 30/09/2019	Martyn Harris; Anon - Dee Estuary Sightings	1; 220	Field record	East Hide Scrape, Connah's Quay Nature Reserve; East Hide Pool/scrape, Connah's Quay Nature Reserve; East Hide Pool, Connah's Quay Nature Reserve; Connah's Quay Nature Reserve; In front of East Hide, C...	High tide had flooded the whole scrape. On the still remaining small area of bank; Record taken from www.deeestuary.co.uk.	D0969/001/05	BAP, BDir2.2, Bonn2, LBAP-A, LBAP-C, LBAP-D, LBAP-E, LBAP-F, LBAP-G, RL-EN, S7, UKBR, WBR	PC
<i>Numenius arquata</i> (Curlew / Gylfinir)	SJ272714	3 records, between 30/09/2013 and 11/09/2017	Martyn Harris	30; 35; 12	Field record	E-on Field, Connah's Quay Nature Reserve; E-on Field, Connah's Quay Nature Reserve		D0969/001/05	BAP, BDir2.2, Bonn2, LBAP-A, LBAP-C, LBAP-D, LBAP-E, LBAP-F, LBAP-G, RL-EN, S7, UKBR, WBR	PC
<i>Numenius arquata</i> (Curlew / Gylfinir)	SJ263720	3 records, between 28/11/2011 and 07/10/2013	Martyn Harris		Field record	Marsh West of West Hide, Connah's Quay Nature Reserve; Marsh between Flint Castle and West Hide, Connah's Quay Nature Reserve; Marsh area between Flint and West Hide, Connah's Quay Nature Reserve		D0969/001/05	BAP, BDir2.2, Bonn2, LBAP-A, LBAP-C, LBAP-D, LBAP-E, LBAP-F, LBAP-G, RL-EN, S7, UKBR, WBR	PC

Species Name	Grid Reference	Date	Recorder(s)	Abundance	Record/Sample Type	Site Name	Notes	Dataset ID	Lists	V
<i>Numenius arquata</i> (Curlew / Gylfinir)	SJ271715	7 records, between 05/09/2011 and 30/01/2017	Martyn Harris	15; 60; 12; >50; 10; 25	Field record	E-on Field, Connah's Quay Nature Reserve;Field South of the heli-pad, Connahs Quay Nature Reserve;E-on field, Connah's Quay Nature Reserve	Flew from the field ovr the road towards the river.	D0969/001/05	BAP, BDir2.2, Bonn2, LBAP-A, LBAP-C, LBAP-D, LBAP-E, LBAP-F, LBAP-G, RL-EN, S7, UKBR, WBR	PC
<i>Numenius arquata</i> (Curlew / Gylfinir)	SJ272715	4 records, between 19/11/2012 and 12/01/2015	Martyn Harris	2; 60; >50	Field record	E-on Field, Connah's Quay Nature Reserve;Field South east of the heli-pad, Connah's Quay Nature Reserve;E-ON Field, Connah's Quay Nature Reserve		D0969/001/05	BAP, BDir2.2, Bonn2, LBAP-A, LBAP-C, LBAP-D, LBAP-E, LBAP-F, LBAP-G, RL-EN, S7, UKBR, WBR	PC
<i>Numenius arquata</i> (Curlew / Gylfinir)	SJ269717	2 records, between 16/12/2013 and 30/01/2017	Martyn Harris	>50	Field record	Hughies Field, Connah's Quay Nature Reserve;Hughie's Field, Connah's Quay Nature Reserve		D0969/001/05	BAP, BDir2.2, Bonn2, LBAP-A, LBAP-C, LBAP-D, LBAP-E, LBAP-F, LBAP-G, RL-EN, S7, UKBR, WBR	PC
<i>Numenius arquata</i> (Curlew / Gylfinir)	SJ266720	16/12/2013	Martyn Harris	1	Field record	Flint Marsh, West of West Hide, Connah's Quay Nature Reserve		D0969/001/05	BAP, BDir2.2, Bonn2, LBAP-A, LBAP-C, LBAP-D, LBAP-E, LBAP-F, LBAP-G, RL-EN, S7, UKBR, WBR	PC
<i>Numenius arquata</i> (Curlew / Gylfinir)	SJ268720	7 records, between 27/06/2011 and 12/09/2016	Martyn Harris	3; 20; 2	Field record	River sand bank West of West Hide, Connah's Quay Nature Reserve;Dee Mud Flats Nort of West Hide, Connah's Quay Nature Reserve;Mud flats opposite the path to the Wetlands Hide, Connah's Quay Nature ...	A few.; Quite a lot.	D0969/001/05	BAP, BDir2.2, Bonn2, LBAP-A, LBAP-C, LBAP-D, LBAP-E, LBAP-F, LBAP-G, RL-EN, S7, UKBR, WBR	PC

Species Name	Grid Reference	Date	Recorder(s)	Abundance	Record/Sample Type	Site Name	Notes	Dataset ID	Lists	V
<i>Numenius arquata</i> (Curlew / Gylfinir)	SJ268716	3 records, between 13/02/2012 and 11/04/2016	Martyn Harris	10; 25; 12	Field record	Hughie's Field Connah's Quay Nature Reserve;Field between Heli-pad and Nature Trail path, Connah's Quay Nature Reserve;Hughie's Field, Connah's Quay Nature Reserve	Approaching high tide.	D0969/001/05	BAP, BDir2.2, Bonn2, LBAP-A, LBAP-C, LBAP-D, LBAP-E, LBAP-F, LBAP-G, RL-EN, S7, UKBR, WBR	PC
<i>Numenius arquata</i> (Curlew / Gylfinir)	SJ272717	17/02/2014	Martyn Harris	2	Field record	River bank, East of E-on Field Connah's Quay Nature Reserve	Approaching high tide.	D0969/001/05	BAP, BDir2.2, Bonn2, LBAP-A, LBAP-C, LBAP-D, LBAP-E, LBAP-F, LBAP-G, RL-EN, S7, UKBR, WBR	PC
<i>Numenius arquata</i> (Curlew / Gylfinir)	SJ275714	2 records, between 19/11/2012 and 07/04/2014	Martyn Harris	1	Field record	Dee Hide Scrape, Connah's Quay Nature Reserve		D0969/001/05	BAP, BDir2.2, Bonn2, LBAP-A, LBAP-C, LBAP-D, LBAP-E, LBAP-F, LBAP-G, RL-EN, S7, UKBR, WBR	PC
<i>Numenius arquata</i> (Curlew / Gylfinir)	SJ276714	3 records, between 27/12/2011 and 21/01/2019	Martyn Harris	1	Field record	Middle Hide Scrape, Connah's Quay Nature Reserve;Middle Hide Pool / Scrapes, Connahs Quay Nature Reserve		D0969/001/05	BAP, BDir2.2, Bonn2, LBAP-A, LBAP-C, LBAP-D, LBAP-E, LBAP-F, LBAP-G, RL-EN, S7, UKBR, WBR	PC
<i>Numenius arquata</i> (Curlew / Gylfinir)	SJ266721	4 records, between 26/09/2011 and 13/07/2015	Martyn Harris	2	Field record	Oakenholt Marsh, West of Ash Pool, Connah's Quay Nature Reserve;West hide looking North-west, Connahs Quay Nature Reserve.;Mud bank North-west of West hide, Connahs Quay Nature Reserve;North west o...	A lot heard, but only a few seen.; Quite a few.	D0969/001/05	BAP, BDir2.2, Bonn2, LBAP-A, LBAP-C, LBAP-D, LBAP-E, LBAP-F, LBAP-G, RL-EN, S7, UKBR, WBR	PC
<i>Numenius arquata</i> (Curlew / Gylfinir)	SJ276715	09/10/2017	Martyn Harris	1	Field record	Dee Hide Scrape, Connah's Quay Nature Reserve,)		D0969/001/05	BAP, BDir2.2, Bonn2, LBAP-A, LBAP-C, LBAP-D, LBAP-E, LBAP-F, LBAP-G, RL-EN, S7, UKBR, WBR	PC

Species Name	Grid Reference	Date	Recorder(s)	Abundance	Record/Sample Type	Site Name	Notes	Dataset ID	Lists	V
<i>Numenius arquata</i> (Curlew / Gylfinir)	SJ269718	16/10/2017	Martyn Harris	1	Field record	East of Hughie's Field, Connah's Quay Nature Reserve		D0969/001/05	BAP, BDir2.2, Bonn2, LBAP-A, LBAP-C, LBAP-D, LBAP-E, LBAP-F, LBAP-G, RL-EN, S7, UKBR, WBR	PC
<i>Numenius arquata</i> (Curlew / Gylfinir)	SJ277714	4 records, between 23/02/2015 and 07/01/2019	Martyn Harris	1; 2	Field record	Middle Hide Scrape, Connah's Quay Nature Reserve; Middle Hide Scrape, Connah's Quay, Nature Reserve		D0969/001/05	BAP, BDir2.2, Bonn2, LBAP-A, LBAP-C, LBAP-D, LBAP-E, LBAP-F, LBAP-G, RL-EN, S7, UKBR, WBR	PC
<i>Numenius arquata</i> (Curlew / Gylfinir)	SJ268717	3 records, between 17/10/2016 and 07/01/2019	Martyn Harris	10; 19	Field record	Hughie's Field, Connah's Quay Nature Reserve; Hughie's Field, Connah's Quay Nature Reserve; Hughie's Field Connah's Quay Nature Reserve		D0969/001/05	BAP, BDir2.2, Bonn2, LBAP-A, LBAP-C, LBAP-D, LBAP-E, LBAP-F, LBAP-G, RL-EN, S7, UKBR, WBR	PC
<i>Numenius arquata</i> (Curlew / Gylfinir)	SJ275715	8 records, between 03/11/2014 and 08/04/2019	Martyn Harris	1; 2; 6	Field record	Dee Hide Scrape, Connah's Quay Nature Reserve		D0969/001/05	BAP, BDir2.2, Bonn2, LBAP-A, LBAP-C, LBAP-D, LBAP-E, LBAP-F, LBAP-G, RL-EN, S7, UKBR, WBR	PC
<i>Numenius arquata</i> (Curlew / Gylfinir)	SJ262720	2 records, between 27/12/2011 and 12/09/2016	Martyn Harris	2	Field record	Flint Marshes, viewed from West Hide, Connah's Quay Nature Reserve; Flint/Oakholt Marsh, Flintshire	More heard than seen.	D0969/001/05	BAP, BDir2.2, Bonn2, LBAP-A, LBAP-C, LBAP-D, LBAP-E, LBAP-F, LBAP-G, RL-EN, S7, UKBR, WBR	PC
<i>Numenius arquata</i> (Curlew / Gylfinir)	SJ267720	5 records, between 10/10/2011 and 02/10/2017	Martyn Harris	12	Field record	Mud flats below the North side of West Hide, Connah's Quay Nature Reserve; Exposed mud North of West Hide, Connah's Quay Nature Reserve; Mud flats North of West Hide, Connah's Quay Nature Reserve.; Mud	A few.	D0969/001/05	BAP, BDir2.2, Bonn2, LBAP-A, LBAP-C, LBAP-D, LBAP-E, LBAP-F, LBAP-G, RL-EN, S7, UKBR, WBR	PC

Species Name	Grid Reference	Date	Recorder(s)	Abundance	Record/Sample Type	Site Name	Notes	Dataset ID	Lists	V
<i>Numenius arquata</i> (Curlew / Gylfinir)	SJ269719	3 records, between 08/08/2011 and 13/02/2012	Martyn Harris	1; 2; 10	Field record	River bank between Heli-pad and Nature Trail path, Connah's Quay Nature Reserve; Sand banks near the river between the heli-pad and West Hide, Connah's Quay Nature Reserve; Mud flats, Connah's Quay Na...		D0969/001/05	BAP, BDir2.2, Bonn2, LBAP-A, LBAP-C, LBAP-D, LBAP-E, LBAP-F, LBAP-G, RL-EN, S7, UKBR, WBR	PC
<i>Numenius arquata</i> (Curlew / Gylfinir)	SJ266719	12/03/2012	Martyn Harris		Field record	West Hide Pool / Scrape, Connah's Quay Nature Reserve		D0969/001/05	BAP, BDir2.2, Bonn2, LBAP-A, LBAP-C, LBAP-D, LBAP-E, LBAP-F, LBAP-G, RL-EN, S7, UKBR, WBR	PC
<i>Numenius arquata</i> (Curlew / Gylfinir)	SJ272719	06/08/2012	Martyn Harris	1	Field record	River sand bank opposite Heli pad, Connah's Quay Nature Reserve		D0969/001/05	BAP, BDir2.2, Bonn2, LBAP-A, LBAP-C, LBAP-D, LBAP-E, LBAP-F, LBAP-G, RL-EN, S7, UKBR, WBR	PC
<i>Numenius arquata</i> (Curlew / Gylfinir)	SJ270720	06/08/2012	Martyn Harris	1	Field record	River sand bank between Heli pad and West Hide, Connah's Quay Nature Reserve		D0969/001/05	BAP, BDir2.2, Bonn2, LBAP-A, LBAP-C, LBAP-D, LBAP-E, LBAP-F, LBAP-G, RL-EN, S7, UKBR, WBR	PC
<i>Numenius arquata</i> (Curlew / Gylfinir)	SJ270719	4 records, between 07/11/2011 and 12/09/2016	Martyn Harris	3; 10; 42	Field record	Mud flats/river bank N of the heli-pad to West Hide, Connah's Quay Nature Reserve; River bank between of heli-pad and West Hide, Connah's Quay Nature Reserve; Exposed mud adjacent to the river North ...		D0969/001/05	BAP, BDir2.2, Bonn2, LBAP-A, LBAP-C, LBAP-D, LBAP-E, LBAP-F, LBAP-G, RL-EN, S7, UKBR, WBR	PC
<i>Numenius arquata</i> (Curlew / Gylfinir)	SJ27647145	17/09/2012	Martyn Harris	1	Field record	Middle hide scrape, Connah's Quay Nature Reserve		D0969/001/05	BAP, BDir2.2, Bonn2, LBAP-A, LBAP-C, LBAP-D, LBAP-E, LBAP-F, LBAP-G, RL-EN, S7, UKBR, WBR	PC
<i>Numenius arquata</i> (Curlew / Gylfinir)	SJ271716	3 records, between 08/10/2012 and 11/09/2017	Martyn Harris	25; 30; 2	Field record	Field South of the Heli-pad, Connah's Quay Nature Reserve; E-on Field, Connah's Quay Nature Reserve		D0969/001/05	BAP, BDir2.2, Bonn2, LBAP-A, LBAP-C, LBAP-D, LBAP-E, LBAP-F, LBAP-G, RL-EN, S7, UKBR, WBR	PC

Species Name	Grid Reference	Date	Recorder(s)	Abundance	Record/Sample Type	Site Name	Notes	Dataset ID	Lists	V
<i>Numenius arquata</i> (Curlew / Gylfinir)	SJ264721	15/10/2012	Martyn Harris		Field record	Marsh North west of West Hide, Connah's Quay Nature Reserve		D0969/001/05	BAP, BDir2.2, Bonn2, LBAP-A, LBAP-C, LBAP-D, LBAP-E, LBAP-F, LBAP-G, RL-EN, S7, UKBR, WBR	PC
<i>Numenius arquata</i> (Curlew / Gylfinir)	SJ26917148	15/10/2012	Martyn Harris	10	Field record	Field South of the Road leading from the heli pad, Connah's Quay Nature Reserve		D0969/001/05	BAP, BDir2.2, Bonn2, LBAP-A, LBAP-C, LBAP-D, LBAP-E, LBAP-F, LBAP-G, RL-EN, S7, UKBR, WBR	PC
<i>Numenius arquata</i> (Curlew / Gylfinir)	SJ27397164	29/10/2012	Martyn Harris	1	Field record	Gully West of Dee Hide, Connah's Quay Nature Reserve		D0969/001/05	BAP, BDir2.2, Bonn2, LBAP-A, LBAP-C, LBAP-D, LBAP-E, LBAP-F, LBAP-G, RL-EN, S7, UKBR, WBR	PC
<i>Numenius arquata</i> (Curlew / Gylfinir)	SJ26957210	18/02/2013	Martyn Harris		Field record	Mud flats between helipad and West hide, Connah's Quay Nature Reserve	In large numbers.	D0969/001/05	BAP, BDir2.2, Bonn2, LBAP-A, LBAP-C, LBAP-D, LBAP-E, LBAP-F, LBAP-G, RL-EN, S7, UKBR, WBR	PC
<i>Numenius arquata</i> (Curlew / Gylfinir)	SJ27117199	18/02/2013	Martyn Harris		Field record	Mud flats between helipad and West hide, Connah's Quay Nature Reserve	In large numbers.	D0969/001/05	BAP, BDir2.2, Bonn2, LBAP-A, LBAP-C, LBAP-D, LBAP-E, LBAP-F, LBAP-G, RL-EN, S7, UKBR, WBR	PC
<i>Numenius arquata</i> (Curlew / Gylfinir)	SJ273718	2 records, between 04/03/2013 and 29/02/2016	Martyn Harris	1	Field record	River bank East of heli-pad, Connah's Quay Nature Reserve; Mud flats North of E-on Field, Connah's Quay Nature Reserve		D0969/001/05	BAP, BDir2.2, Bonn2, LBAP-A, LBAP-C, LBAP-D, LBAP-E, LBAP-F, LBAP-G, RL-EN, S7, UKBR, WBR	PC
<i>Numenius arquata</i> (Curlew / Gylfinir)	SJ265717	4 records, between 07/11/2011 and 19/01/2015	Martyn Harris	60; 20; 40; >50	Field record	Wetland Meadow South West of West Hide, Connah's Quay Nature Reserve; Wetland Meadow, Connah's Quay Nature Reserve; Field / Wetland Meadow, South west of West hide, Connah's Quay Nature Reserve; Wetland		D0969/001/05	BAP, BDir2.2, Bonn2, LBAP-A, LBAP-C, LBAP-D, LBAP-E, LBAP-F, LBAP-G, RL-EN, S7, UKBR, WBR	PC

Species Name	Grid Reference	Date	Recorder(s)	Abundance	Record/Sample Type	Site Name	Notes	Dataset ID	Lists	V
<i>Numenius arquata</i> (Curlew / Gylfinir)	SJ261721	17/10/2016	Martyn Harris		Field record	Oakenholt Marsh East of West Hide, Connah's Quay Nature Reserve	Approaching high tide.	D0969/001/05	BAP, BDir2.2, Bonn2, LBAP-A, LBAP-C, LBAP-D, LBAP-E, LBAP-F, LBAP-G, RL-EN, S7, UKBR, WBR	PC
<i>Numenius arquata</i> (Curlew / Gylfinir)	SJ270718	31/10/2016	Martyn Harris	2	Field record	River Bank North of Hughie's Field Connah's Quay Nature Reserve		D0969/001/05	BAP, BDir2.2, Bonn2, LBAP-A, LBAP-C, LBAP-D, LBAP-E, LBAP-F, LBAP-G, RL-EN, S7, UKBR, WBR	PC
<i>Numenius arquata</i> (Curlew / Gylfinir)	SJ262724	28/11/2016	Martyn Harris		Field record	Mud Flats North west of West Hide, Connah's Quay Nature Reserve		D0969/001/05	BAP, BDir2.2, Bonn2, LBAP-A, LBAP-C, LBAP-D, LBAP-E, LBAP-F, LBAP-G, RL-EN, S7, UKBR, WBR	PC
<i>Numenius arquata</i> (Curlew / Gylfinir)	SJ264720	27/02/2017	Martyn Harris	>20	Field record	Oakenholt Marsh, West of West Hide, Connah's Quay Nature Reserve	At high tide with very little land left above the water.	D0969/001/05	BAP, BDir2.2, Bonn2, LBAP-A, LBAP-C, LBAP-D, LBAP-E, LBAP-F, LBAP-G, RL-EN, S7, UKBR, WBR	PC
<i>Numenius arquata</i> (Curlew / Gylfinir)	SJ265723	2 records, between 25/06/2011 and 18/07/2011	Martyn Harris	8	Field record	Sand bank North west of West Hide, Connah's Quay Nature Reserve; Mud flats North of West Hide, Connah's Quay Nature Reserve		D0969/001/05	BAP, BDir2.2, Bonn2, LBAP-A, LBAP-C, LBAP-D, LBAP-E, LBAP-F, LBAP-G, RL-EN, S7, UKBR, WBR	PC
<i>Numenius arquata</i> (Curlew / Gylfinir)	SJ268721	2 records, between 15/08/2011 and 29/02/2016	Martyn Harris	10	Field record	Sand banks North East of West Hide, Connah's Quay Nature Reserve; Mud flats North east of West Hide, Connah's Quay Nature Reserve		D0969/001/05	BAP, BDir2.2, Bonn2, LBAP-A, LBAP-C, LBAP-D, LBAP-E, LBAP-F, LBAP-G, RL-EN, S7, UKBR, WBR	PC
<i>Numenius arquata</i> (Curlew / Gylfinir)	SJ265722	15/08/2011	Martyn Harris		Field record	Sand bank to the North West of West Hide, Connah's Quay Nature Reserve		D0969/001/05	BAP, BDir2.2, Bonn2, LBAP-A, LBAP-C, LBAP-D, LBAP-E, LBAP-F, LBAP-G, RL-EN, S7, UKBR, WBR	PC
<i>Numenius arquata</i> (Curlew / Gylfinir)	SJ262722	29/08/2011	Martyn Harris		Field record	Flint Marshes looking from West Hide, Connah's Quay Nature Reserve	Too many to count.	D0969/001/05	BAP, BDir2.2, Bonn2, LBAP-A, LBAP-C, LBAP-D, LBAP-E, LBAP-F, LBAP-G, RL-EN, S7, UKBR, WBR	PC

Species Name	Grid Reference	Date	Recorder(s)	Abundance	Record/Sample Type	Site Name	Notes	Dataset ID	Lists	V
<i>Numenius arquata</i> (Curlew / Gylfinir)	SJ267721	05/09/2011	Martyn Harris		Field record	Mud flats North-west of West Hide, Connahs Quay Nature Reserve		D0969/001/05	BAP, BDir2.2, Bonn2, LBAP-A, LBAP-C, LBAP-D, LBAP-E, LBAP-F, LBAP-G, RL-EN, S7, UKBR, WBR	PC
<i>Numenius arquata</i> (Curlew / Gylfinir)	SJ273715	2 records, between 31/10/2011 and 23/02/2020	Martyn Harris; Martin G Williams	36	Field record	Between the heli-pad and the start of the Conservation Area, Connahs Quay Nature Reserve; Connah's Quay NR, central	Heard.	D0969/001/05 , D0062/011/01	BAP, BDir2.2, Bonn2, LBAP-A, LBAP-C, LBAP-D, LBAP-E, LBAP-F, LBAP-G, RL-EN, S7, UKBR, WBR	PC, NA
<i>Numenius arquata</i> (Curlew / Gylfinir)	SJ27677140	2 records, between 31/10/2011 and 07/11/2011	Martyn Harris	1	Field record	Middle Hide Pool / Scrapes, Connahs Quay Nature Reserve	At least.	D0969/001/05	BAP, BDir2.2, Bonn2, LBAP-A, LBAP-C, LBAP-D, LBAP-E, LBAP-F, LBAP-G, RL-EN, S7, UKBR, WBR	PC
<i>Numenius arquata</i> (Curlew / Gylfinir)	SJ273716	3 records, between 28/11/2011 and 04/04/2016	Martyn Harris	1	Field record	Marsh area between the Heli pad and Dee Hide, Connahs Quay Nature Reserve; Large Gully North of E.ON Field, Connah's Quay Nature Reserve; Large Gully East of E-on Field, Connah's Quay Nature Reserve		D0969/001/05	BAP, BDir2.2, Bonn2, LBAP-A, LBAP-C, LBAP-D, LBAP-E, LBAP-F, LBAP-G, RL-EN, S7, UKBR, WBR	PC
<i>Numenius arquata</i> (Curlew / Gylfinir)	SJ268719	12/12/2011	Martyn Harris		Field record	Exposed mud between Heli pad and West Hide, Connah's Quay Nature Reserve	Quite a few.	D0969/001/05	BAP, BDir2.2, Bonn2, LBAP-A, LBAP-C, LBAP-D, LBAP-E, LBAP-F, LBAP-G, RL-EN, S7, UKBR, WBR	PC
<i>Numenius arquata</i> (Curlew / Gylfinir)	SJ267722	13/07/2015	Martyn Harris	1	Field record	North west of West Hide, Connah's Quay Nature Reserve		D0969/001/05	BAP, BDir2.2, Bonn2, LBAP-A, LBAP-C, LBAP-D, LBAP-E, LBAP-F, LBAP-G, RL-EN, S7, UKBR, WBR	PC

Species Name	Grid Reference	Date	Recorder(s)	Abundance	Record/Sample Type	Site Name	Notes	Dataset ID	Lists	V
<i>Numenius phaeopus</i> (Whimbrel / Coegylfinir)	SJ27 (Approximate)	177 records, between 18/04/2004 and 31/08/2022	Geoffrey Robinson; Colin Wells; Chris Leighton; Keith Duckers; Richard Hurst; Per Colin Wells; Ian Butcher; Andrew Wallbank; Steve Skelton; Mike Jackson; Dave Chandler; Anon (BirdGuides); Neil Hugh...	2; 6; 7; 1; 3; 5; 24; 27; 4; 11; 10; 8; 9; 15; 26; 16; 12	Reported to recorder; Field record	-Withheld-	-Withheld-	D1949/001/01 , D0062/008/01 , D1297/025/01 , D0969/001/05 , D1297/027/01 , D1949/002/01 , D1297/040/01 , D1297/047/01 , D1297/049/01	BDir2.2, Bonn2, LBAP-C, LBAP-G, RL-CR, UKBR, WBA, WCA1.1	NA, PC, UA
<i>Numenius phaeopus</i> (Whimbrel / Coegylfinir)	SJ27	12 records, between 01/05/2007 and 01/09/2015	Julie Rogers; Colin Wells; Chris Leighton; Paul Shenton; Geoffrey Robinson; Denzil Nicklin; Clwyd Monitoring	1; 10; 3; 2; 6	Reported to recorder	-Withheld-	-Withheld-	D1949/001/01 , D0062/008/01 , D1297/025/01	BDir2.2, Bonn2, LBAP-C, LBAP-G, RL-CR, UKBR, WBA, WCA1.1	NA, PC
<i>Numenius phaeopus</i> (Whimbrel / Coegylfinir)	SJ27	8 records, between 14/05/2006 and 27/04/2015	Geoffrey Robinson; Peter Newman; Gareth Blockley; Ashley Cohen; Paul David Shenton	1; 2; 10; 3; 17	Reported to recorder	-Withheld-	-Withheld-	D1949/001/01 , D0062/008/01	BDir2.2, Bonn2, LBAP-C, LBAP-G, RL-CR, UKBR, WBA, WCA1.1	NA
<i>Numenius phaeopus</i> (Whimbrel / Coegylfinir)	SJ27	74 records, between 25/04/2004 and 30/08/2019	Alan Thomas Roberts; Per Dee Estuary Website; Deeside Naturalists' Society; Paul David Shenton; Norman Hallas; Kevin J Smith; David Lil; David Jones; Neil Hughes; Peter Haslem; Glenn E Morris; Per ...	1; 4; 2; 3; 7; 6; 8; 9; 11; 15; 30; 5	Reported to recorder	-Withheld-	-Withheld-	D0062/008/01 , D1297/025/01 , D1297/027/01	BDir2.2, Bonn2, LBAP-C, LBAP-G, RL-CR, UKBR, WBA, WCA1.1	NA, PC

Species Name	Grid Reference	Date	Recorder(s)	Abundance	Record/Sample Type	Site Name	Notes	Dataset ID	Lists	V
<i>Numenius phaeopus</i> (Whimbrel / Coegylfinir)	SJ27 (Approximate)	45 records, between 06/05/2004 and 14/08/2022	John Harrison; Jean Baker; Deeside Naturalists' Society; P Jones; K Lloyd-Jones; Clwyd Monitoring; Chris Leighton; Julie Rogers; Glenn E Morris; Stan Skelton; Kevin J Smith; Peter Haslem; David Pea...	23; 1; 5; 2; 3; 7; 4	Reported to recorder	-Withheld-	-Withheld-	D1949/001/01 , D0062/008/01 , D1297/025/01 , D1297/027/01 , D1297/047/01 , D1297/049/01	BDir2.2, Bonn2, LBAP-C, LBAP-G, RL-CR, UKBR, WBA, WCA1.1	NA, PC, UA
<i>Numenius phaeopus</i> (Whimbrel / Coegylfinir)	SJ27 (Approximate)	7 records, between 08/05/2007 and 25/04/2022	Steven Davies; Mr Richard Jones; Mr Giles Pepler	1; 7; 2	Reported to recorder	-Withheld-	-Withheld-	D0062/008/01 , D1297/027/01 , D1297/040/01 , D1297/049/01 , D1297/025/01 , D1297/047/01	BDir2.2, Bonn2, LBAP-C, LBAP-G, RL-CR, UKBR, WBA, WCA1.1	NA, PC, UA
<i>Numenius phaeopus</i> (Whimbrel / Coegylfinir)	SJ27	21/04/2010	Anon	2		-Withheld-	-Withheld-	D1297/025/01	BDir2.2, Bonn2, LBAP-C, LBAP-G, RL-CR, UKBR, WBA, WCA1.1	PC
<i>Numenius phaeopus</i> (Whimbrel / Coegylfinir)	SJ27	14 records, between 17/04/2011 and 19/04/2018	Anon - Dee Estuary Sightings; Anon - Dee Estuary Voluntary	3; 2; 4; C15; 12; 1; 7; 5; 6 plus	Field record	-Withheld-	-Withheld-	D0969/001/05	BDir2.2, Bonn2, LBAP-C, LBAP-G, RL-CR, UKBR, WBA, WCA1.1	UA
<i>Numenius phaeopus</i> (Whimbrel / Coegylfinir)	SJ27	01/05/2018	Anon - Dee Estuary Sightings	10	Field record	-Withheld-	-Withheld-	D0969/001/05	BDir2.2, Bonn2, LBAP-C, LBAP-G, RL-CR, UKBR, WBA, WCA1.1	UA
<i>Numenius phaeopus</i> (Whimbrel / Coegylfinir)	SJ27 (Approximate)	4 records, between 15/05/2015 and 20/09/2020	Mr David Winnard; KA Walker	24; 3; 1		-Withheld-	-Withheld-	D1297/027/01 , D1297/025/01 , D1297/040/01	BDir2.2, Bonn2, LBAP-C, LBAP-G, RL-CR, UKBR, WBA, WCA1.1	PC

Species Name	Grid Reference	Date	Recorder(s)	Abundance	Record/Sample Type	Site Name	Notes	Dataset ID	Lists	V
<i>Nyctalus noctula</i> (Noctule Bat / Ystlum Mawr)	SJ2570	26/05/2021	Anon - Cwyd Bat Group		Bat detector	-Withheld-	-Withheld-	D0098/006/01	BAP, Bern2, Bonn2, CHS2, HDir4, LBAP-A, LBAP-C, LBAP-D, LBAP-E, LBAP-F, LBAP-G, S7, WCA5	NA
<i>Nyctalus noctula</i> (Noctule Bat / Ystlum Mawr)	SJ2569 (Selected from Interactive Map)	3 records, between 26/05/2021 and 17/06/2021	Martin Bailey	68; 7; 107	Auditory record	-Withheld-	-Withheld-	D1117/001/01	BAP, Bern2, Bonn2, CHS2, HDir4, LBAP-A, LBAP-C, LBAP-D, LBAP-E, LBAP-F, LBAP-G, S7, WCA5	PC
<i>Orthosia gracilis</i> (Powdered Quaker / Crynwr Llychlyd)	SJ272713	23/04/2019	David Winnard	1 Adult	Actinic light	Gardener's Compund CQNR	Compact Skinner Actinic 20w	D1991/001/02	BAP, LBAP-G, S7	NA
<i>Pandion haliaetus</i> (Osprey / Gwalch y Pysgod)	SJ27	5 records, between 07/09/2008 and 17/08/2014	Innes Nixon; Arthur Kemp; Norman Hallas; Anon; Glenn E Morris	1	Reported to recorder	-Withheld-	-Withheld-	D0062/008/01 , D1297/025/01	BDir1, Bonn2, CITES-A, LBAP-G, RL-NT, UKBA, WBA, WCA1.1	NA, PC
<i>Pandion haliaetus</i> (Osprey / Gwalch y Pysgod)	SJ27 (Approximate)	2 records, between 16/08/2014 and 07/09/2022	Glenn E Morris; Mr Pete Haslem	1		-Withheld-	-Withheld-	D1297/025/01 , D1297/049/01	BDir1, Bonn2, CITES-A, LBAP-G, RL-NT, UKBA, WBA, WCA1.1	PC, UA
<i>Pandion haliaetus</i> (Osprey / Gwalch y Pysgod)	SJ27	20/04/2013	Anon	1		-Withheld-	-Withheld-	D1297/025/01	BDir1, Bonn2, CITES-A, LBAP-G, RL-NT, UKBA, WBA, WCA1.1	PC
<i>Passer domesticus</i> (House Sparrow / Aderyn y To)	SJ275706	2 records, between 18/02/2008 and 07/05/2008	Ben Milner	5 Adult; 10	Field record	Kelsterton Farm	Observed during Phase 1 Habitat survey (map available on request)	D1203/001/01 , D1203/002/01	BAP, LBAP-C, LBAP-F, LBAP-G, S7, UKBR, WBA	PC
<i>Passer domesticus</i> (House Sparrow / Aderyn y To)	SJ2672	2 records, between 03/05/2007 and 22/06/2018	Chris Leighton; Anon	3	Reported to recorder	RSPB Oakenholt Marsh	Along Path To New Hide. Survey: DNS data	D0062/008/01 , D1297/025/01	BAP, LBAP-C, LBAP-F, LBAP-G, S7, UKBR, WBA	NA, PC

Species Name	Grid Reference	Date	Recorder(s)	Abundance	Record/Sample Type	Site Name	Notes	Dataset ID	Lists	V
<i>Passer domesticus</i> (House Sparrow / Aderyn y To)	SJ2504669975	11/09/2009	Jim Hulse	5	Reported to recorder	Northop, NE	Survey: Observer data	D0062/008/01	BAP, LBAP-C, LBAP-F, LBAP-G, S7, UKBR, WBA	NA
<i>Passer domesticus</i> (House Sparrow / Aderyn y To)	SJ2771 (Approximate)	122 records, between 23/01/2008 and 19/08/2022	Andrew Wallbank; Malcolm Down; Glenn E Morris; Trevor B Taylor; Peter Haslem; Per Glenn Morris DNS; Wilf King; Ray Eades; R Riley; David Goodwin; Norman Hallas; Denzil Nicklin; DW Rothwell; Keith J...	1; 9; 2; 4; 6; 3; 15; 11; 20; 8; 30; 5; 22; 7; 12; 16; 20+; 10; 2+; 19; 14	Reported to recorder	Connah's Quay NR, central; Connah's Quay NR; Connahs Quay Nature Reserve; Cqnr (sj 2771); CQNR Bunded and Garden Compound; CQNR -east; CQNR (SJ 2771); UK-CQNR; Connahs Quay NR	Survey: Observer data; BirdTrack; Birdtrack. on feeders; BirdTrack. Activity: FL; Birdtrack; Birdtrack. Activity: H; Birdtrack. M, on feeders	D0062/008/01 , D1297/025/01 , D1297/027/01 , D1297/047/01 , D1297/040/01 , D0346/002/01 , D1297/049/01	BAP, LBAP-C, LBAP-F, LBAP-G, S7, UKBR, WBA	NA, PC, UA
<i>Passer domesticus</i> (House Sparrow / Aderyn y To)	SJ2472	5 records, between 26/01/2008 and 27/04/2017	Jim Hulse; Anon; RP Jones	7; 2	Reported to recorder	Flint, S; Flint Flintshire	Survey: Observer data; Occurrence ID: NBN-GA000567-BGBW2008-21976395-139410613; Occurrence ID: NBN-GA000656-BGBW2009-16439776-106602172; BirdTrack	D0062/008/01 , D1852/001/01 , D1852/002/01 , D1297/025/01	BAP, LBAP-C, LBAP-F, LBAP-G, S7, UKBR, WBA	NA, PC
<i>Passer domesticus</i> (House Sparrow / Aderyn y To)	SJ2671 (Approximate)	52 records, between 12/04/2004 and 11/08/2022	Glenn E Morris; Paul David Shenton; CS Williamson; Peter Haslem; David Winnard; Mr David Winnard; Mr Pete Haslem; Mr Glenn Morris; Keith Lloyd-Jones	2; 4; 15; 3; 12; 6; 1; 5; 7; 8; 11		Connah's Quay NR, W; Connah's Quay NR (Lagoon); Connah's Quay NR (Meadow Trail); CQNR Ash Pool and Meadow Trail; CQNR-west	BirdTrack; BirdTrack. Activity: P; Birdtrack; Birdtrack. F 2M	D1297/025/01 , D1297/027/01 , D1297/047/01 , D1297/049/01 , D1297/040/01	BAP, LBAP-C, LBAP-F, LBAP-G, S7, UKBR, WBA	PC, UA
<i>Passer domesticus</i> (House Sparrow / Aderyn y To)	SJ254719	22/05/2016	Mr R P Jones			Oakenholt Pandy pool		D1297/021/01	BAP, LBAP-C, LBAP-F, LBAP-G, S7, UKBR, WBA	PC

Species Name	Grid Reference	Date	Recorder(s)	Abundance	Record/Sample Type	Site Name	Notes	Dataset ID	Lists	V
<i>Passer domesticus</i> (House Sparrow / Aderyn y To)	SJ244730	24/05/2016	Mr R P Jones			Mobile-SJ2473		D1297/021/01	BAP, LBAP-C, LBAP-F, LBAP-G, S7, UKBR, WBA	PC
<i>Passer domesticus</i> (House Sparrow / Aderyn y To)	SJ2470	2 records, between 26/01/2008 and 25/01/2009	Anon			Flint Flintshire	Occurrence ID: NBN-GA000567-BGBW2008-21976397-139429741; Occurrence ID: NBN-GA000656-BGBW2009-16439461-106601371	D1852/001/01 , D1852/002/01	BAP, LBAP-C, LBAP-F, LBAP-G, S7, UKBR, WBA	PC
<i>Passer domesticus</i> (House Sparrow / Aderyn y To)	SJ2471	4 records, between 26/01/2008 and 28/04/2017	Anon; RP Jones	3		Flint Flintshire; Flint, far S	Occurrence ID: NBN-GA000567-BGBW2008-21976398-139420044; Occurrence ID: NBN-GA000656-BGBW2009-16439571-106601383; BirdTrack	D1852/001/01 , D1852/002/01 , D1297/025/01	BAP, LBAP-C, LBAP-F, LBAP-G, S7, UKBR, WBA	PC
<i>Passer domesticus</i> (House Sparrow / Aderyn y To)	SJ2372	3 records, between 26/01/2008 and 06/05/2011	Anon; Ray Eades	4		Flint Flintshire; Flint, W	Occurrence ID: NBN-GA000567-BGBW2008-21976387-139599525; Occurrence ID: NBN-GA000656-BGBW2009-16439264-106601967; BirdTrack	D1852/001/01 , D1852/002/01 , D1297/025/01	BAP, LBAP-C, LBAP-F, LBAP-G, S7, UKBR, WBA	PC
<i>Passer domesticus</i> (House Sparrow / Aderyn y To)	SJ2572	4 records, between 26/01/2008 and 28/10/2019	Anon; Rebecca Simpson; Dr Anne Brenchley	6		Flint Flintshire; Flint saltmarsh; SJ2572 Flint Marsh East	Occurrence ID: NBN-GA000567-BGBW2008-21976406-139537565; Occurrence ID: NBN-GA000656-BGBW2009-16440058-106601583; BirdTrack	D1852/001/01 , D1852/002/01 , D1297/025/01 , D1297/027/01	BAP, LBAP-C, LBAP-F, LBAP-G, S7, UKBR, WBA	PC

Species Name	Grid Reference	Date	Recorder(s)	Abundance	Record/Sample Type	Site Name	Notes	Dataset ID	Lists	V
<i>Passer domesticus</i> (House Sparrow / Aderyn y To)	SJ2370 (Approximate)	3 records, between 26/01/2008 and 16/04/2022	Anon; Mr Steven Davies	2		Flint Flintshire; Flint Mountain, W	Occurrence ID: NBN-GA000567-BGBW2008-21976385-139346228; Occurrence ID: NBN-GA000656-BGBW2009-16439144-106602202	D1852/001/01 , D1852/002/01 , D1297/049/01	BAP, LBAP-C, LBAP-F, LBAP-G, S7, UKBR, WBA	PC, UA
<i>Passer domesticus</i> (House Sparrow / Aderyn y To)	SJ2571	5 records, between 26/01/2008 and 06/06/2021	Anon; RP Jones; Recorder Name withheld (obsr2401399)	2		Flint Flintshire; Flint, SE; Ffordd Piran	Occurrence ID: NBN-GA000567-BGBW2008-21976407-139235986; Occurrence ID: NBN-GA000656-BGBW2009-16440301-106602000; BirdTrack; Male, Adult (2)	D1852/001/01 , D1852/002/01 , D1297/025/01 , D0346/002/01	BAP, LBAP-C, LBAP-F, LBAP-G, S7, UKBR, WBA	PC, UA
<i>Passer domesticus</i> (House Sparrow / Aderyn y To)	SJ2670	2 records, between 26/01/2008 and 17/01/2018	Anon; David Winnard	2		Flint Flintshire; Flint, Oakenholt, S	Occurrence ID: NBN-GA000567-BGBW2008-21976408-139513220	D1852/001/01 , D1297/025/01	BAP, LBAP-C, LBAP-F, LBAP-G, S7, UKBR, WBA	PC
<i>Passer domesticus</i> (House Sparrow / Aderyn y To)	SJ2371	24/01/2009 to 25/01/2009	Anon				Occurrence ID: NBN-GA000656-BGBW2009-16439296-106602101	D1852/002/01	BAP, LBAP-C, LBAP-F, LBAP-G, S7, UKBR, WBA	PC
<i>Passer domesticus</i> (House Sparrow / Aderyn y To)	SJ2473 (Approximate)	23 records, between 06/01/2011 and 23/12/2021	David Winnard; Ray Teesdale; Shelagh A Halsey; Steven Davies; Norman Hallas; A Bourne; Glenn E Morris; David R Tyler; RP Jones; Mr Phillip Gatley; Mr David Winnard; Recorder Name withheld (obsr1153...	6; 4+; 10; 4; 2; 6+; 3; 5; 1; 20		Flint; Dee Estuary, Flint; Flint Castle	BirdTrack	D1297/025/01 , D1297/027/01 , D1297/040/01 , D0346/002/01 , D0346/003/01 , D1297/047/01	BAP, LBAP-C, LBAP-F, LBAP-G, S7, UKBR, WBA	PC, UA
<i>Passer domesticus</i> (House Sparrow / Aderyn y To)	SJ2573 (Approximate)	6 records, between 16/10/2015 and 12/01/2020	Glenn E Morris; RP Jones; Mr David Winnard	6; 23; 2; 1; 9		Flint, estuary; Flint Saltmarsh (WeBS)	BirdTrack	D1297/025/01 , D1297/027/01 , D1297/040/01	BAP, LBAP-C, LBAP-F, LBAP-G, S7, UKBR, WBA	PC

Species Name	Grid Reference	Date	Recorder(s)	Abundance	Record/Sample Type	Site Name	Notes	Dataset ID	Lists	V
<i>Passer domesticus</i> (House Sparrow / Aderyn y To)	SJ2752671467	2 records, between 06/06/2011 and 18/07/2011	Martyn Harris	1 Male; 2	Field record	Feeders by Dee Hide, Connah's Quay Nature Reserve; Dee Hide Feeders, Connahs Quay Nature Reserve	On the feeders.	D0969/001/05	BAP, LBAP-C, LBAP-F, LBAP-G, S7, UKBR, WBA	PC
<i>Passer domesticus</i> (House Sparrow / Aderyn y To)	SJ268719	2 records, both on 29/08/2011	Martyn Harris	1 Adult; 1 Juvenile	Field record	On the road next to the path to the Wetland Meadow hide, Connahs Quay Nature Reserve	Feeding a begging juvenile.; Begging and being fed by an adult bird.	D0969/001/05	BAP, LBAP-C, LBAP-F, LBAP-G, S7, UKBR, WBA	PC
<i>Passer domesticus</i> (House Sparrow / Aderyn y To)	SJ247732	3 records, between 28/05/2012 and 04/06/2012	Martyn Harris	1 Female; 1 Male; 2	Field record	Flint Castle Car park Area, Flintshire; Near Flint Castle Car park, Flintshire		D0969/001/05	BAP, LBAP-C, LBAP-F, LBAP-G, S7, UKBR, WBA	PC
<i>Passer domesticus</i> (House Sparrow / Aderyn y To)	SJ275714	7 records, between 04/06/2012 and 03/10/2016	Martyn Harris	1 Female; 1; 2; 5; 1 Male	Field record	Dee Hide feeding Station, Connah's Quay Nature Reserve; Dee Hide Feeders. Connah's Quay Nature Reserve; Dee Hide Feeders, Connah's Quay Nature Resrve; Dee Hide feeders, Connah's Quay Nature Reserve; De...		D0969/001/05	BAP, LBAP-C, LBAP-F, LBAP-G, S7, UKBR, WBA	PC, UA
<i>Passer domesticus</i> (House Sparrow / Aderyn y To)	SJ274715	04/06/2012	Martyn Harris	1 Male	Field record	Along the road that leads to the Field Centre, Connah's Quay Nature Reserve	Near the start of the conservation area.	D0969/001/05	BAP, LBAP-C, LBAP-F, LBAP-G, S7, UKBR, WBA	PC
<i>Passer domesticus</i> (House Sparrow / Aderyn y To)	SJ248732	04/06/2012	Martyn Harris	2	Field record	Bushes adjacent to the landing stage, North of the RNLI Centre		D0969/001/05	BAP, LBAP-C, LBAP-F, LBAP-G, S7, UKBR, WBA	PC

Species Name	Grid Reference	Date	Recorder(s)	Abundance	Record/Sample Type	Site Name	Notes	Dataset ID	Lists	V
<i>Passer domesticus</i> (House Sparrow / Aderyn y To)	SJ275710	12/09/2016	Martyn Harris	5	Field record	Kelsterton Road, Rockville, Connah's Quay		D0969/001/05	BAP, LBAP-C, LBAP-F, LBAP-G, S7, UKBR, WBA	UA
<i>Passer domesticus</i> (House Sparrow / Aderyn y To)	SJ244720	2 records, both on 30/01/2022	Martin Redhead	12		Martin's Garden		D1117/001/01	BAP, LBAP-C, LBAP-F, LBAP-G, S7, UKBR, WBA	UA
<i>Passer domesticus</i> (House Sparrow / Aderyn y To)	SJ246732	29/04/2017	Martyn Harris	6	Field record	Flint Castle Moat, Flintshire		D0969/001/05	BAP, LBAP-C, LBAP-F, LBAP-G, S7, UKBR, WBA	UA
<i>Passer domesticus</i> (House Sparrow / Aderyn y To)	SJ271713	15/05/2017	Martyn Harris	2	Field record	Connah's Quay Nature Reserve, Flintshire		D0969/001/05	BAP, LBAP-C, LBAP-F, LBAP-G, S7, UKBR, WBA	UA
<i>Passer domesticus</i> (House Sparrow / Aderyn y To)	SJ241728	17/01/2018	Martyn Harris	4	Field record	Flint, (Flintshire)		D0969/001/05	BAP, LBAP-C, LBAP-F, LBAP-G, S7, UKBR, WBA	UA
<i>Passer montanus</i> (Tree Sparrow / Golfan y Mynydd)	SJ275706	18/02/2008	Ben Milner	7 Adult	Field record	Kelsterton Farm	Observed during Phase 1 Habitat survey (map available on request)	D1203/001/01	BAP, LBAP-A, LBAP-C, LBAP-D, LBAP-F, LBAP-G, RL-VU, S7, UKBR, WBR	PC
<i>Passer montanus</i> (Tree Sparrow / Golfan y Mynydd)	SJ27107138 (Estimated Centroid of Site)	~ September 2000	Anon	1 Nesting Pair		SSSI: Dee Estuary/Aber Afon Dyfrdwy; Deeside Naturalists' Reserve, entrance road		D0026/042/01	BAP, LBAP-A, LBAP-C, LBAP-D, LBAP-F, LBAP-G, RL-VU, S7, UKBR, WBR	NA
<i>Passer montanus</i> (Tree Sparrow / Golfan y Mynydd)	SJ2771	2 records, between 01/10/2014 and 06/11/2018	Christopher Moore; David Winnard	2		Connah's Quay NR, central	BirdTrack	D1297/025/01	BAP, LBAP-A, LBAP-C, LBAP-D, LBAP-F, LBAP-G, RL-VU, S7, UKBR, WBR	PC

Species Name	Grid Reference	Date	Recorder(s)	Abundance	Record/Sample Type	Site Name	Notes	Dataset ID	Lists	V
<i>Passer montanus</i> (Tree Sparrow / Golfan y Mynydd)	SJ2572	28/10/2015	H Bridgland	2		Flint saltmarsh	BirdTrack	D1297/025/01	BAP, LBAP-A, LBAP-C, LBAP-D, LBAP-F, LBAP-G, RL-VU, S7, UKBR, WBR	PC
<i>Perdix perdix</i> (Grey Partridge / Petrisen)	SJ261700 (Estimated (Centroid of Site))	~ 2005	BASC Recorder (15553532-1)				Shoot Size Range: 3-9.2km	D0132/001/02	BAP, BDir2.1, GBNNSIP, LBAP- A, LBAP-C, LBAP-D, LBAP-F, LBAP-G, RL-VU, S7, UKBR, WBR	PC
<i>Perdix perdix</i> (Grey Partridge / Petrisen)	SJ2672	12/03/2009	Geoffrey Robinson	1	Reported to recorder	RSPB Oakenholt Marsh		D1949/001/01	BAP, BDir2.1, GBNNSIP, LBAP- A, LBAP-C, LBAP-D, LBAP-F, LBAP-G, RL-VU, S7, UKBR, WBR	NA
<i>Perdix perdix</i> (Grey Partridge / Petrisen)	SJ2771 (Approximate)	12 records, between 06/04/2004 and 05/09/2021	John Harrison; Mr Malcolm Down; Mr Pete Haslem; Mr Alex Humphreys- Jones; Recorder Name withheld (obsr2401399); Mr David Hiley	2; 1; 3	Reported to recorder	Connah's Quay NR, central;CQNR (SJ 2771);CQNR Bunded and Garden Compound;Conna h's Quay NR Pools;CQNR helipad saltmarsh;Conna s Quay NR	Breeding details: Singing male (S); 1 Adult pair-1 'young' male, singing	D1949/001/01 , D1297/047/01 , D1297/040/01 , D0346/002/01	BAP, BDir2.1, GBNNSIP, LBAP- A, LBAP-C, LBAP-D, LBAP-F, LBAP-G, RL-VU, S7, UKBR, WBR	NA, PC
<i>Perdix perdix</i> (Grey Partridge / Petrisen)	SJ2669	01/01/2018	David Winnard	2		Plas Bellin		D1297/025/01	BAP, BDir2.1, GBNNSIP, LBAP- A, LBAP-C, LBAP-D, LBAP-F, LBAP-G, RL-VU, S7, UKBR, WBR	PC
<i>Perdix perdix</i> (Grey Partridge / Petrisen)	SJ2671 (Approximate)	12 records, between 16/11/2020 and 18/11/2021	Mr Pete Haslem; Mr Glenn Morris	2; 3		CQNR Ash Pool and Meadow Trail;CQNR-west		D1297/047/01 , D1297/040/01	BAP, BDir2.1, GBNNSIP, LBAP- A, LBAP-C, LBAP-D, LBAP-F, LBAP-G, RL-VU, S7, UKBR, WBR	PC
<i>Pernis apivorus</i> (Honey-buzzard / Boda'r Mêl)	SJ2771	16/07/2014	Glenn E Morris	1		Connah's Quay NR, central	BirdTrack	D1297/025/01	BDir1, Bonn2, CITES-A, RL-EN, UKBA, WBA, WCA1.1	PC
<i>Pernis apivorus</i> (Honey-buzzard / Boda'r Mêl)	SJ278713	18/05/1982	Eric Hardy	1	Field record	Connah's Quay Nature Reserve		D0969/001/05	BDir1, Bonn2, CITES-A, RL-EN, UKBA, WBA, WCA1.1	PC

Species Name	Grid Reference	Date	Recorder(s)	Abundance	Record/Sample Type	Site Name	Notes	Dataset ID	Lists	V
<i>Phalaropus lobatus</i> (Red-necked Phalarope / Llydandroed Gyddfgoch)	SJ2572	05/06/2014	Natalie Webb	1		Flint saltmarsh	Birdtrack. female	D1297/025/01	BAP, BDir1, Bern2, Bonn2, RL-EN, UKBR, WCA1.1	PC
<i>Phocoena phocoena</i> (Common Porpoise / Llamhidydd)	SJ263729 (Selected from Interactive Map)	18/10/2019	David Winnard	2		Connah's Quay Nature Reserve	Seen from West Hide with Peter and Sue Haslem, on a high tide looking towards Flint for around 5 minutes.	D1117/001/01	BAP, Bern2, Bonn2, CHS2, CITES-A, HDir2, HDir4, LBAP-A, LBAP-C, LBAP-D, LBAP-G, S7, WCA5	PC
<i>Phoenicurus ochruros</i> (Black Redstart / Tingoch Du)	SJ2771	3 records, between 06/04/2013 and 01/02/2018	Anon; David Winnard; Peter Haslem	1		Connah's Quay NR, central	Birdtrack.	D1297/025/01	Bern2, LBAP-G, RL-EN, RL-NT, UKBA, WBA, WCA1.1	PC
<i>Phoenicurus ochruros</i> (Black Redstart / Tingoch Du)	SJ2671	2 records, between 29/09/2017 and 02/08/2018	Peter Haslem	1		Connah's Quay NR, W	BirdTrack	D1297/025/01	Bern2, LBAP-G, RL-EN, RL-NT, UKBA, WBA, WCA1.1	PC
<i>Phoenicurus ochruros</i> (Black Redstart / Tingoch Du)	SJ2472	4 records, between 17/03/2010 and 07/02/2014	Anon; Alan Bissell	1; 1 Male	Reported to recorder	Flint, S	BirdTrack; Photos. Survey: Observer data	D1297/025/01 , D0062/008/01	Bern2, LBAP-G, RL-EN, RL-NT, UKBA, WBA, WCA1.1	PC, NA
<i>Phoenicurus ochruros</i> (Black Redstart / Tingoch Du)	SJ2672	02/08/2018	Peter Haslem	1		RSPB Oakenholt Marsh		D1297/025/01	Bern2, LBAP-G, RL-EN, RL-NT, UKBA, WBA, WCA1.1	PC
<i>Phoenicurus ochruros</i> (Black Redstart / Tingoch Du)	SJ2473	3 records, between 04/02/2014 and 07/02/2014	Richard Beckett; Ron Rees Davies; M Buckley	1		Flint	BirdTrack	D1297/025/01	Bern2, LBAP-G, RL-EN, RL-NT, UKBA, WBA, WCA1.1	PC

Species Name	Grid Reference	Date	Recorder(s)	Abundance	Record/Sample Type	Site Name	Notes	Dataset ID	Lists	V
<i>Pipistrellus</i> (Pipistrelle Bat species)	SJ2572 (Estimated Centroid of Site)	~ 2005	BASC Recorder (15524065-1)			-Withheld-	-Withheld-	D0132/001/02	Bern2, Bonn2, CHS2, HDir4, S7, WCA5	PC
<i>Pipistrellus</i> (Pipistrelle Bat species)	SJ2472	22/04/2014	Helen Hughes	1 Adult		-Withheld-	-Withheld-	D1117/001/01	Bern2, Bonn2, CHS2, HDir4, S7, WCA5	PC
<i>Pipistrellus pipistrellus</i> (Common Pipistrelle)	SJ2572	29/09/1992	Anon			-Withheld-	-Withheld-	D1486/001/01	Bonn2, CHS2, HDir4, LBAP-A, LBAP-D, LBAP-E, LBAP-F, LBAP-G, S7, WCA5	NA
<i>Pipistrellus pipistrellus</i> (Common Pipistrelle)	SJ2472	1986	Anon	72		-Withheld-	-Withheld-	D1486/001/01	Bonn2, CHS2, HDir4, LBAP-A, LBAP-D, LBAP-E, LBAP-F, LBAP-G, S7, WCA5	NA
<i>Pipistrellus pipistrellus</i> (Pipistrelle / Ystlum Lleiaf)	SJ2770	07/05/2008	Ben Milner	5	Bat detector	-Withheld-	-Withheld-	D1203/002/01	Bern2, Bern3, Bonn2, CHS2, HDir4, LBAP-C, S7, WCA5	PC
<i>Pipistrellus pipistrellus</i> (Pipistrelle / Ystlum Lleiaf)	SJ2472	1987	Schofield, Henry			-Withheld-	-Withheld-	D1072/001/02	Bern2, Bern3, Bonn2, CHS2, HDir4, LBAP-C, S7, WCA5	NA
<i>Pipistrellus pipistrellus</i> (Pipistrelle / Ystlum Lleiaf)	SJ2370	1987	Schofield, Henry			-Withheld-	-Withheld-	D1072/001/02	Bern2, Bern3, Bonn2, CHS2, HDir4, LBAP-C, S7, WCA5	NA
<i>Pipistrellus pipistrellus</i> (Pipistrelle / Ystlum Lleiaf)	SJ2572	1987	Schofield, Henry			-Withheld-	-Withheld-	D1072/001/02	Bern2, Bern3, Bonn2, CHS2, HDir4, LBAP-C, S7, WCA5	NA

Species Name	Grid Reference	Date	Recorder(s)	Abundance	Record/Sample Type	Site Name	Notes	Dataset ID	Lists	V
<i>Pipistrellus pipistrellus</i> (Pipistrelle / Ystlum Lleiaf)	SJ2569	1987	Schofield, Henry			-Withheld-	-Withheld-	D1072/001/02	Bonn2, Bonn3, Bonn2, CHS2, HDir4, LBAP-C, S7, WCA5	NA
<i>Pipistrellus pipistrellus</i> (Common Pipistrelle)	SJ2472	23/08/1999	Anon	1		-Withheld-	-Withheld-	D1486/001/01	Bonn2, CHS2, HDir4, LBAP-A, LBAP-D, LBAP-E, LBAP-F, LBAP-G, S7, WCA5	NA
<i>Pipistrellus pipistrellus</i> (Common Pipistrelle)	SJ2471	27/06/1994	Anon			-Withheld-	-Withheld-	D1486/001/01	Bonn2, CHS2, HDir4, LBAP-A, LBAP-D, LBAP-E, LBAP-F, LBAP-G, S7, WCA5	NA
<i>Pipistrellus pipistrellus</i> (Common Pipistrelle)	SJ2473	27/06/2005	Jess Colebrook	1 Adult (Exact)		-Withheld-	-Withheld-	D1923/001/01	Bonn2, CHS2, HDir4, LBAP-A, LBAP-D, LBAP-E, LBAP-F, LBAP-G, S7, WCA5	NA
<i>Pipistrellus pipistrellus</i> (Common Pipistrelle)	SJ2472	05/05/2014	Anon - Eive Ecology			-Withheld-	-Withheld-	D1725/001/01	Bonn2, CHS2, HDir4, LBAP-A, LBAP-D, LBAP-E, LBAP-F, LBAP-G, S7, WCA5	PC
<i>Pipistrellus pipistrellus</i> (Common Pipistrelle)	SJ2572	24/08/2020	Huw Morgan, Marcus Hampson, Kimberley Fowler, Carlin Jones			-Withheld-	-Withheld-	D1985/001/01	Bonn2, CHS2, HDir4, LBAP-A, LBAP-D, LBAP-E, LBAP-F, LBAP-G, S7, WCA5	PC
<i>Pipistrellus pipistrellus</i> (Common Pipistrelle)	SJ2572	24/08/2020	Huw Morgan, Marcus Hampson, Kimberley Fowler, Carlin Jones			-Withheld-	-Withheld-	D1985/001/01	Bonn2, CHS2, HDir4, LBAP-A, LBAP-D, LBAP-E, LBAP-F, LBAP-G, S7, WCA5	PC

Species Name	Grid Reference	Date	Recorder(s)	Abundance	Record/Sample Type	Site Name	Notes	Dataset ID	Lists	V
<i>Pipistrellus pipistrellus</i> (Common Pipistrelle)	SJ2572	24/08/2020	Huw Morgan, Marcus Hampson, Kimberley Fowler, Carlin Jones			-Withheld-	-Withheld-	D1985/001/01	Bonn2, CHS2, HDir4, LBAP-A, LBAP-D, LBAP-E, LBAP-F, LBAP-G, S7, WCA5	PC
<i>Pipistrellus pipistrellus</i> (Common Pipistrelle)	SJ2572	24/08/2020	Huw Morgan, Marcus Hampson, Kimberley Fowler, Carlin Jones			-Withheld-	-Withheld-	D1985/001/01	Bonn2, CHS2, HDir4, LBAP-A, LBAP-D, LBAP-E, LBAP-F, LBAP-G, S7, WCA5	PC
<i>Pipistrellus pipistrellus</i> (Common Pipistrelle)	SJ2569	26/05/2021	Anon - Clwyd Bat Group		Bat detector	-Withheld-	-Withheld-	D0098/006/01	Bonn2, CHS2, HDir4, LBAP-A, LBAP-D, LBAP-E, LBAP-F, LBAP-G, S7, WCA5	NA
<i>Pipistrellus pipistrellus</i> (Common Pipistrelle)	SJ2569	26/05/2021	Anon - Clwyd Bat Group		Bat detector	-Withheld-	-Withheld-	D0098/006/01	Bonn2, CHS2, HDir4, LBAP-A, LBAP-D, LBAP-E, LBAP-F, LBAP-G, S7, WCA5	NA
<i>Pipistrellus pipistrellus</i> (Common Pipistrelle)	SJ2570	26/05/2021	Anon - Clwyd Bat Group		Bat detector	-Withheld-	-Withheld-	D0098/006/01	Bonn2, CHS2, HDir4, LBAP-A, LBAP-D, LBAP-E, LBAP-F, LBAP-G, S7, WCA5	NA
<i>Pipistrellus pipistrellus</i> (Common Pipistrelle)	SJ2569	26/05/2021	Anon - Clwyd Bat Group		Bat detector	-Withheld-	-Withheld-	D0098/006/01	Bonn2, CHS2, HDir4, LBAP-A, LBAP-D, LBAP-E, LBAP-F, LBAP-G, S7, WCA5	NA
<i>Pipistrellus pipistrellus</i> (Common Pipistrelle)	SJ2569	26/05/2021	Anon - Clwyd Bat Group		Bat detector	-Withheld-	-Withheld-	D0098/006/01	Bonn2, CHS2, HDir4, LBAP-A, LBAP-D, LBAP-E, LBAP-F, LBAP-G, S7, WCA5	NA

Species Name	Grid Reference	Date	Recorder(s)	Abundance	Record/Sample Type	Site Name	Notes	Dataset ID	Lists	V
<i>Pipistrellus pipistrellus</i> (Common Pipistrelle)	SJ2569	26/05/2021	Anon - Clwyd Bat Group		Bat detector	-Withheld-	-Withheld-	D0098/006/01	Bonn2, CHS2, HDir4, LBAP-A, LBAP-D, LBAP-E, LBAP-F, LBAP-G, S7, WCA5	NA
<i>Pipistrellus pipistrellus</i> (Common Pipistrelle)	SJ2570	26/05/2021	Anon - Clwyd Bat Group		Bat detector	-Withheld-	-Withheld-	D0098/006/01	Bonn2, CHS2, HDir4, LBAP-A, LBAP-D, LBAP-E, LBAP-F, LBAP-G, S7, WCA5	NA
<i>Pipistrellus pipistrellus</i> (Common Pipistrelle)	SJ2569	26/05/2021	Anon - Clwyd Bat Group		Bat detector	-Withheld-	-Withheld-	D0098/006/01	Bonn2, CHS2, HDir4, LBAP-A, LBAP-D, LBAP-E, LBAP-F, LBAP-G, S7, WCA5	NA
<i>Pipistrellus pipistrellus</i> (Common Pipistrelle)	SJ2569 (Selected from Interactive Map)	2 records, between 26/05/2021 and 17/06/2021	Martin Bailey	39703; 413	Auditory record	-Withheld-	-Withheld-	D1117/001/01	Bonn2, CHS2, HDir4, LBAP-A, LBAP-D, LBAP-E, LBAP-F, LBAP-G, S7, WCA5	PC
<i>Pipistrellus pygmaeus</i> (Soprano Pipistrelle)	SJ2572	24/08/2020	Huw Morgan, Marcus Hampson, Kimberley Fowler, Carlin Jones			-Withheld-	-Withheld-	D1985/001/01	BAP, Bern2, Bonn2, CHS2, HDir4, LBAP-A, LBAP-D, LBAP-E, LBAP-F, LBAP-G, S7, WCA5	PC
<i>Pipistrellus pygmaeus</i> (Soprano Pipistrelle)	SJ2572	24/08/2020	Huw Morgan, Marcus Hampson, Kimberley Fowler, Carlin Jones			-Withheld-	-Withheld-	D1985/001/01	BAP, Bern2, Bonn2, CHS2, HDir4, LBAP-A, LBAP-D, LBAP-E, LBAP-F, LBAP-G, S7, WCA5	PC
<i>Pipistrellus pygmaeus</i> (Soprano Pipistrelle)	SJ2572	24/08/2020	Huw Morgan, Marcus Hampson, Kimberley Fowler, Carlin Jones			-Withheld-	-Withheld-	D1985/001/01	BAP, Bern2, Bonn2, CHS2, HDir4, LBAP-A, LBAP-D, LBAP-E, LBAP-F, LBAP-G, S7, WCA5	PC

Species Name	Grid Reference	Date	Recorder(s)	Abundance	Record/Sample Type	Site Name	Notes	Dataset ID	Lists	V
<i>Pipistrellus pygmaeus</i> (Soprano Pipistrelle)	SJ2572	24/08/2020	Huw Morgan, Marcus Hampson, Kimberley Fowler, Carlin Jones			-Withheld-	-Withheld-	D1985/001/01	BAP, Bern2, Bonn2, CHS2, HDir4, LBAP-A, LBAP-D, LBAP-E, LBAP-F, LBAP-G, S7, WCA5	PC
<i>Pipistrellus pygmaeus</i> (Soprano Pipistrelle)	SJ2569	26/05/2021	Anon - Clwyd Bat Group		Bat detector	-Withheld-	-Withheld-	D0098/006/01	BAP, Bern2, Bonn2, CHS2, HDir4, LBAP-A, LBAP-D, LBAP-E, LBAP-F, LBAP-G, S7, WCA5	NA
<i>Pipistrellus pygmaeus</i> (Soprano Pipistrelle)	SJ2569	26/05/2021	Anon - Clwyd Bat Group		Bat detector	-Withheld-	-Withheld-	D0098/006/01	BAP, Bern2, Bonn2, CHS2, HDir4, LBAP-A, LBAP-D, LBAP-E, LBAP-F, LBAP-G, S7, WCA5	NA
<i>Pipistrellus pygmaeus</i> (Soprano Pipistrelle)	SJ2570	26/05/2021	Anon - Clwyd Bat Group		Bat detector	-Withheld-	-Withheld-	D0098/006/01	BAP, Bern2, Bonn2, CHS2, HDir4, LBAP-A, LBAP-D, LBAP-E, LBAP-F, LBAP-G, S7, WCA5	NA
<i>Pipistrellus pygmaeus</i> (Soprano Pipistrelle)	SJ2569	26/05/2021	Anon - Clwyd Bat Group		Bat detector	-Withheld-	-Withheld-	D0098/006/01	BAP, Bern2, Bonn2, CHS2, HDir4, LBAP-A, LBAP-D, LBAP-E, LBAP-F, LBAP-G, S7, WCA5	NA
<i>Pipistrellus pygmaeus</i> (Soprano Pipistrelle)	SJ2569	26/05/2021	Anon - Clwyd Bat Group		Bat detector	-Withheld-	-Withheld-	D0098/006/01	BAP, Bern2, Bonn2, CHS2, HDir4, LBAP-A, LBAP-D, LBAP-E, LBAP-F, LBAP-G, S7, WCA5	NA
<i>Pipistrellus pygmaeus</i> (Soprano Pipistrelle)	SJ2570	26/05/2021	Anon - Clwyd Bat Group		Bat detector	-Withheld-	-Withheld-	D0098/006/01	BAP, Bern2, Bonn2, CHS2, HDir4, LBAP-A, LBAP-D, LBAP-E, LBAP-F, LBAP-G, S7, WCA5	NA

Species Name	Grid Reference	Date	Recorder(s)	Abundance	Record/Sample Type	Site Name	Notes	Dataset ID	Lists	V
<i>Pipistrellus pygmaeus</i> (Soprano Pipistrelle)	SJ2569 (Selected from Interactive Map)	26/05/2021 to 17/06/2021	Martin Bailey	9639	Auditory record	-Withheld-	-Withheld-	D1117/001/01	BAP, Bern2, Bonn2, CHS2, HDir4, LBAP-A, LBAP-D, LBAP-E, LBAP-F, LBAP-G, S7, WCA5	PC
<i>Platalea leucorodia</i> (Spoonbill / Llwybig)	SJ2672 (Approximate)	38 records, between 22/08/2008 and 12/10/2021	Clwyd Monitoring; David Haigh; Denzil Nicklin; Glenn E Morris; Kevin J Smith; Steve Collins; Ian M Spence; Alan Nevitt; Andrew Wallbank; Geoffrey Robinson; Anon - Dee Estuary Sightings; Mr David Wi...	1	Reported to recorder; Field record	RSPB Oakenholt Marsh; Oakenholt Marsh; Connah's Quay NR (West Hide); Connah's Quay, Flint CH6; CQNR Oakenholt Marsh and Flint Sands	Survey: Clwyd Monitoring data; Survey: Dee Estuary website data; Survey: DNS data; Survey: Observer data; Photo. Survey: Observer data; BirdTrack; Records taken from www.deeestuary.co.uk website.; Records taken from (www.deeestuary.co.uk website) .; Adult in summer plumage flew from revetment where it was sleeping to just below West Hide at low tide, where it began to feed. Fantastic views and filmed on phone.	D0062/008/01 , D1949/001/01 , D1297/025/01 , D0969/001/05 , D1297/027/01 , D1297/047/01	BDir1, Bern2, Bonn2, CITES-A, LBAP-C, RL-EN, UKBA, WBA, WCA1.1	NA, PC
<i>Platalea leucorodia</i> (Spoonbill / Llwybig)	SJ2771	4 records, between 25/12/2007 and 28/05/2019	Kevin J Smith; Chris Leighton; Anon; Martin G Williams	1	Reported to recorder	Connah's Quay NR, central	Survey: Observer data; Birdtrack.; In flight over embankment	D0062/008/01 , D1297/025/01 , D0062/010/01	BDir1, Bern2, Bonn2, CITES-A, LBAP-C, RL-EN, UKBA, WBA, WCA1.1	NA, PC
<i>Platalea leucorodia</i> (Spoonbill / Llwybig)	SJ2671	5 records, between 14/01/2012 and 28/09/2019	Anon; Mr Pete Haslem	1; 2		Connah's Quay NR, W; CQNR Ash Pool and Meadow Trail	Birdtrack.	D1297/025/01 , D1297/027/01	BDir1, Bern2, Bonn2, CITES-A, LBAP-C, RL-EN, UKBA, WBA, WCA1.1	PC
<i>Platalea leucorodia</i> (Spoonbill / Llwybig)	SJ2473	18/10/2018	David Winnard	2		Flint		D1297/025/01	BDir1, Bern2, Bonn2, CITES-A, LBAP-C, RL-EN, UKBA, WBA, WCA1.1	PC

Species Name	Grid Reference	Date	Recorder(s)	Abundance	Record/Sample Type	Site Name	Notes	Dataset ID	Lists	V
<i>Platalea leucorodia</i> (Spoonbill / Llwybig)	SJ2673	3 records, between 04/10/2018 and 25/10/2018	Peter Haslem	2; 3		Dee Estuary, White Sands, NW		D1297/025/01	BDir1, Bern2, Bonn2, CITES-A, LBAP-C, RL-EN, UKBA, WBA, WCA1.1	PC
<i>Platalea leucorodia</i> (Spoonbill / Llwybig)	SJ26127253	08/10/2021	Anon (Birdguides)	1		Connah's Quay NR (Permit Only)		D1297/047/01	BDir1, Bern2, Bonn2, CITES-A, LBAP-C, RL-EN, UKBA, WBA, WCA1.1	PC
<i>Platalea leucorodia</i> (Spoonbill / Llwybig)	SJ27717140	11/07/2021	Anon (Birdguides)	1		Connah's Quay NR (Permit Only)		D1297/047/01	BDir1, Bern2, Bonn2, CITES-A, LBAP-C, RL-EN, UKBA, WBA, WCA1.1	PC
<i>Plecotus</i> (Long-eared Bat species)	SJ2370	1987	Schofield, Henry			-Withheld-	-Withheld-	D1072/001/02	Bern2, Bonn2, CHS2, HDir4, WCA5	NA
<i>Plecotus</i> (Long-eared Bat species)	SJ2569	1987	Schofield, Henry			-Withheld-	-Withheld-	D1072/001/02	Bern2, Bonn2, CHS2, HDir4, WCA5	NA
<i>Plecotus auritus</i> (Brown Long-eared Bat / Ystlum Hirglust)	SJ2569	2 records, between 10/07/1987 and 28/07/1992	Anon	16		-Withheld-	-Withheld-	D1486/001/01	BAP, Bern2, Bonn2, CHS2, HDir4, LBAP-A, LBAP-C, LBAP-D, LBAP-F, LBAP-G, S7, WCA5	NA
<i>Plecotus auritus</i> (Brown Long-eared Bat / Ystlum Hirglust)	SJ2569 (Selected from Interactive Map)	26/05/2021 to 17/06/2021	Martin Bailey	17	Auditory record	-Withheld-	-Withheld-	D1117/001/01	BAP, Bern2, Bonn2, CHS2, HDir4, LBAP-A, LBAP-C, LBAP-D, LBAP-F, LBAP-G, S7, WCA5	PC
<i>Plectrophenax nivalis</i> (Snow Bunting / Bras yr Eira)	SJ2672	12 records, between 28/08/2007 and 28/10/2007	Geoffrey Robinson; Andrew Wallbank; Chris Leighton; Bob Hayes; Joan Hotchkiss; Keith Jones; Mike Ward; Adrian Foster; Elvet Jones	1; 1 Male	Reported to recorder	RSPB Oakenholt Marsh	Car Park West Hide. Survey: DNS data; Survey: Dee Estuary website data; Survey: Observer data	D1949/001/01 , D0062/008/01	Bern2, LBAP-C, RL-EN, UKBA, WBA, WCA1.1	NA

Species Name	Grid Reference	Date	Recorder(s)	Abundance	Record/Sample Type	Site Name	Notes	Dataset ID	Lists	V
<i>Plectrophenax nivalis</i> (Snow Bunting / Bras yr Eira)	SJ2772	10/02/2017	Al Grubb	1	Reported to recorder	Dee Estuary, White Sands		D1949/001/01	Bern2, LBAP-C, RL-EN, UKBA, WBA, WCA1.1	NA
<i>Plectrophenax nivalis</i> (Snow Bunting / Bras yr Eira)	SJ2771	3 records, between 23/10/2007 and 26/12/2012	Anon (BirdGuides); Anon	1; 2	Reported to recorder	Connah's Quay NR, central	Survey: Birdguides data; Birdtrack.	D0062/008/01 , D1297/025/01	Bern2, LBAP-C, RL-EN, UKBA, WBA, WCA1.1	NA, PC
<i>Plectrophenax nivalis</i> (Snow Bunting / Bras yr Eira)	SJ2472	01/03/2014	Anon	1		Flint, S	Birdtrack.	D1297/025/01	Bern2, LBAP-C, RL-EN, UKBA, WBA, WCA1.1	PC
<i>Plectrophenax nivalis</i> (Snow Bunting / Bras yr Eira)	SJ278713	26/12/2012	Anon - Dee Estuary Sightings	2	Field record	Connah's Quay Nature Reserve,, Dee Estuary	Records taken from Dee Estuary. co. uk	D0969/001/05	Bern2, LBAP-C, RL-EN, UKBA, WBA, WCA1.1	PC
<i>Pluvialis apricaria</i> (Golden Plover / Cwtiad Aur)	SJ2772	4 records, between 16/11/2008 and 01/09/2015	Geoffrey Robinson; Denzil Nicklin; Julie Rogers	78; 4; 1; 20	Reported to recorder	Dee Estuary, White Sands	Dee Estuary website. Survey: Dee Estuary website data	D1949/001/01 , D0062/008/01	BDir1, BDir2.2, Bonn2, LBAP-C, LBAP-E, LBAP-F, LBAP-G, S7, WBR	NA
<i>Pluvialis apricaria</i> (Golden Plover / Cwtiad Aur)	SJ2672 (Approximate)	71 records, between 24/10/1995 and 26/11/2022	Geoffrey Robinson; Norman Jackson; Bob Hayes; Deeside Naturalists' Society; Glenn E Morris; Chris Leighton; Paul David Shenton; Andrew Wallbank; Peter Haslem; Kevin J Smith; Robin Sandham; Anon - Dee	1; 20; 2; 25; 16; 70; 6; 26; 4; 5; 8; 10; 22; 29; 47; 31; 44; 17; 235+; 3; 100+	Reported to recorder; Field record	RSPB Oakenholt Marsh;Oakenholt Marsh;CQNRW;D EE ESTUARY COMPARTMENT C11 - OM saltmarsh;Connah's Quay NR (West Hide);CQNR Oakenholt Marsh and Flint Sands;Connahs Quay	From West hide. Survey: DNS data; From West Hide High Tide. Survey: DNS data; Survey: DNS data; Across From West Hide. Survey: DNS data; Middle Mud Bank. Survey: DNS data; RSPB Low Tide Count; BirdTrack; Records taken from WWW. deeeestuary. co. uk website.; High tide count; Flying over river and towards Burton, but high.	D1949/001/01 , D0062/008/01 , D1297/025/01 , D0969/001/05 , D1297/027/01 , D1949/002/01 , D1297/047/01 , D1297/040/01 , D1297/041/01 , D1297/049/01	BDir1, BDir2.2, Bonn2, LBAP-C, LBAP-E, LBAP-F, LBAP-G, S7, WBR	NA, PC, UA

Species Name	Grid Reference	Date	Recorder(s)	Abundance	Record/Sample Type	Site Name	Notes	Dataset ID	Lists	V
<i>Pluvialis apricaria</i> (Golden Plover / Cwtiad Aur)	SJ2771 (Approximate)	5 records, between 22/09/2010 and 09/09/2020	Deeside Naturalists' Society; Peter Haslem; DJ Robinson; Mr Pete Haslem; Julie Rogers, per Uniper	8; 1; 150	Reported to recorder	Connah's Quay NR, central;CQNR Bunded and Garden Compound	Survey: DNS data; BirdTrack; Low water count	D0062/008/01 , D1297/025/01 , D1297/040/01 , D2075/001/01	BDir1, BDir2.2, Bonn2, LBAP-C, LBAP-E, LBAP-F, LBAP-G, S7, WBR	NA, PC
<i>Pluvialis apricaria</i> (Golden Plover / Cwtiad Aur)	SJ264720	10/01/2016	Mr R Sandham	16		CONNAH'S Quay		D1297/021/01	BDir1, BDir2.2, Bonn2, LBAP-C, LBAP-E, LBAP-F, LBAP-G, S7, WBR	PC
<i>Pluvialis apricaria</i> (Golden Plover / Cwtiad Aur)	SJ2671 (Approximate)	40 records, between 24/10/2013 and 06/02/2020	Peter Haslem; Paul David Shenton; Keith Jones; Mr Pete Haslem; Ray Eades	36; 1; 2; 8; 10; 12; 16; 19; 21; 25; 26; 31; 32; 35; 40; 48; 54; 71; 80; 99; 100; 200		Connah's Quay NR, W;CQNR Ash Pool and Meadow Trail	BirdTrack	D1297/025/01 , D1297/027/01 , D1297/040/01	BDir1, BDir2.2, Bonn2, LBAP-C, LBAP-E, LBAP-F, LBAP-G, S7, WBR	PC
<i>Pluvialis apricaria</i> (Golden Plover / Cwtiad Aur)	SJ2573	2 records, between 11/11/2018 and 09/12/2018	David Winnard	38; 54		Flint, estuary		D1297/025/01	BDir1, BDir2.2, Bonn2, LBAP-C, LBAP-E, LBAP-F, LBAP-G, S7, WBR	PC
<i>Pluvialis apricaria</i> (Golden Plover / Cwtiad Aur)	SJ2473 (Approximate)	2 records, between 03/03/2018 and 21/04/2022	Mr Lee Lappin; David Winnard	1; 2		Deeside Naturalist. Wales;Flint		D1297/049/01 , D1297/025/01	BDir1, BDir2.2, Bonn2, LBAP-C, LBAP-E, LBAP-F, LBAP-G, S7, WBR	UA, PC
<i>Pluvialis apricaria</i> (Golden Plover / Cwtiad Aur)	SJ2572	09/11/2014	Annie N Haycock			Flint saltmarsh	BirdTrack	D1297/025/01	BDir1, BDir2.2, Bonn2, LBAP-C, LBAP-E, LBAP-F, LBAP-G, S7, WBR	PC
<i>Podiceps auritus</i> (Slavonian Grebe / Gwyach Gorniog)	SJ2671	2 records, between 22/02/2015 and 21/02/2016	Per Dee Estuary Website; Matt Francis	1	Reported to recorder	Connah's Quay NR, W	Dee Est Website. Survey: Dee Estuary website data; Dee Estuary website. Survey: Dee Estuary website data	D0062/008/01	BDir1, Bern2, Bonn2, RL-CR, RL-NT, UKBR, WBA, WCA1.1	NA
<i>Podiceps auritus</i> (Slavonian Grebe / Gwyach Gorniog)	SJ2572	01/01/2010	Ashley Cohen	2	Reported to recorder	Flint saltmarsh	Survey: Dee Estuary website data	D0062/008/01	BDir1, Bern2, Bonn2, RL-CR, RL-NT, UKBR, WBA, WCA1.1	NA

Species Name	Grid Reference	Date	Recorder(s)	Abundance	Record/Sample Type	Site Name	Notes	Dataset ID	Lists	V
<i>Podiceps auritus</i> (Slavonian Grebe / Gwyach Gorniog)	SJ2771	22/02/2015	Anon	1		Connah's Quay NR, central	Birdtrack.	D1297/025/01	BDir1, Bern2, Bonn2, RL-CR, RL-NT, UKBR, WBA, WCA1.1	PC
<i>Podiceps auritus</i> (Slavonian Grebe / Gwyach Gorniog)	SJ2672 (Approximate)	2 records, between 21/02/2016 and 25/10/2022	Peter Haslem; Mr Pete Haslem	1		RSPB Oakenholt Marsh;CQNR Oakenholt Marsh and Flint Sands	Birdtrack. river	D1297/025/01 , D1297/049/01	BDir1, Bern2, Bonn2, RL-CR, RL-NT, UKBR, WBA, WCA1.1	PC, UA
<i>Podiceps auritus</i> (Slavonian Grebe / Gwyach Gorniog)	SJ278713	3 records, between 22/02/2015 and 21/02/2016	Anon - Dee Estuary Sightings	1	Field record	Connah's Quay Nature reserve;Nature Reserve;Connah's Quay Nature Reserve	Records taken from (www. dee estuary . co. uk website) . On River Dee channel seen from middle hide this afternoon .; Records taken from (www. deeestuary. co. uk website) Also present yesterday .; Also present yesterday	D0969/001/05	BDir1, Bern2, Bonn2, RL-CR, RL-NT, UKBR, WBA, WCA1.1	UA
<i>Podiceps auritus</i> (Slavonian Grebe / Gwyach Gorniog)	SJ247733	01/01/2010	Anon - Dee Estuary Sightings	2	Field record	Off Flint Castle	. Records taken from Deeestuary . co. uk maybe3	D0969/001/05	BDir1, Bern2, Bonn2, RL-CR, RL-NT, UKBR, WBA, WCA1.1	UA
<i>Podiceps nigricollis</i> (Black-necked Grebe / Gwyach Yddfddu)	SJ2771	06/02/2017	Anon	7		Connah's Quay NR, central	BirdTrack	D1297/025/01	Bern2, RL-EN, RL-VU, UKBA, WBA, WCA1.1	PC
<i>Poecile montanus</i> (Willow Tit / Titw'r Helyg)	SJ2771	20/09/2015	Per Glenn Morris DNS	1		Connah's Quay NR, central	Birdtrack. Details from D.Wright - The bird had a dull black cap and a pale area on the wings. Black bib was clearly defined. The general impression led me to the conclusion that it was a Willow Tit."	D1297/025/01	BAP, Bern2, LBAP-C, LBAP-D, LBAP-F, LBAP-G, RL-EN, S7, UKBR, WBR	PC

Species Name	Grid Reference	Date	Recorder(s)	Abundance	Record/Sample Type	Site Name	Notes	Dataset ID	Lists	V
<i>Poecile palustris</i> (Marsh Tit / Titw'r Wern)	SJ2370	24/01/2009 to 25/01/2009	Anon				Occurrence ID: NBN-GA000656-BGBW2009-16439144-106729658	D1852/002/01	BAP, Bern2, LBAP-C, LBAP-D, LBAP-F, LBAP-G, RL-VU, S7, UKBR, WBR	PC
<i>Prunella modularis</i> (Dunnock / Llwydy Gwrych)	SJ2672 (Approximate)	9 records, between 18/02/2007 and 10/07/2022	Keith Jones; Alan Nevitt; Andrew Wallbank; Elvet Jones; Kevin J Smith; Mr Alex Humphreys-Jones; Mr Glenn Morris; Dr Anne Brenchley	1; 2 Male; 3; 2	Reported to recorder	RSPB Oakenholt Marsh;CQNR: Oakenholt Marsh;CQNR-west;SJ2672 CQNR/Oakenholt	Bushes Bunded Pools. Survey: DNS data; singing. Survey: Observer data; New Hide Ash Pool Field. Survey: DNS data; Survey: Observer data	D0062/008/01 , D1297/025/01 , D1297/049/01 , D1297/047/01	BAP, Bern2, LBAP-C, S7, UKBA	NA, PC, UA
<i>Prunella modularis</i> (Dunnock / Llwydy Gwrych)	SJ2771 (Approximate)	354 records, between 03/03/2006 and 11/12/2022	Andrew Wallbank; Bob Lee; Glenn E Morris; Cliff Aincham; Deeside Naturalists' Society; Per Andrew Wallbank; Joan Hotchkiss; Sam Deane; Peter Rathbone; Daphne McWha; Denzil Nicklin; Alan Nevitt; Tre...	1; 2; 5; 3; 6; 4; 9; 7; 12	Reported to recorder	Connah's Quay NR, central;Connah's Quay NR;Connah's Quay NR (East Hide);Connah's Quay NR (Entrance & Hedgerow);Connah's Quay NR (Gardener's Compound);Connah's Quay NR, Bunded Pools;Connahs Quay Nat...	Survey: DNS data; Survey: Observer data; Webs. Survey: DNS data; BirdTrack; BirdTrack. Activity: FF; BirdTrack. Activity: S; BirdTrack. Activity: FL	D0062/008/01 , D1297/025/01 , D1297/027/01 , D1297/040/01 , D1297/047/01 , D0346/002/01 , D1297/049/01	BAP, Bern2, LBAP-C, S7, UKBA	NA, PC, UA
<i>Prunella modularis</i> (Dunnock / Llwydy Gwrych)	SJ2671 (Approximate)	51 records, between 23/03/2006 and 11/08/2022	Andrew Wallbank; Glenn E Morris; Peter Haslem; Richard Beckett; Mr David Winnard; Mr Pete Haslem; Mr Glenn Morris; Paul David Shenton; Mr James Hughes	1; 2; 3; 6	Reported to recorder	Connah's Quay NR, W;Connah's Quay NR (Lagoon);Connah's Quay NR (Meadow Trail);CQNR Ash Pool and Meadow Trail;CQNR-west;Connah's Quay NR, W	Survey: Observer data; BirdTrack; BirdTrack. Activity: S	D0062/008/01 , D1297/025/01 , D1297/027/01 , D1297/049/01 , D1297/040/01 , D1297/047/01	BAP, Bern2, LBAP-C, S7, UKBA	NA, PC, UA
<i>Prunella modularis</i> (Dunnock / Llwydy Gwrych)	SJ2504669975	11/09/2009	Jim Hulse	2	Reported to recorder	Northop, NE	Survey: Observer data	D0062/008/01	BAP, Bern2, LBAP-C, S7, UKBA	NA
<i>Prunella modularis</i> (Dunnock / Llwydy Gwrych)	SJ256700 (Supplied by Original Recorder (GPS))	12/05/2018	Richard Gallon	1 Adult; 1 Nest		Leadbrook Wood	Nest with adult in woodland	D1821/001/01	BAP, Bern2, LBAP-C, S7, UKBA	PC

Species Name	Grid Reference	Date	Recorder(s)	Abundance	Record/Sample Type	Site Name	Notes	Dataset ID	Lists	V
<i>Prunella modularis</i> (Dunnock / Llwyd y Gwrych)	SJ2372	24/01/2009 to 25/01/2009	Anon				Occurrence ID: NBN-GA000656-BGBW2009-16439264-106166417	D1852/002/01	BAP, Bern2, LBAP-C, S7, UKBA	PC
<i>Prunella modularis</i> (Dunnock / Llwyd y Gwrych)	SJ2471	24/01/2009 to 25/01/2009	Anon				Occurrence ID: NBN-GA000656-BGBW2009-16439571-106165851	D1852/002/01	BAP, Bern2, LBAP-C, S7, UKBA	PC
<i>Prunella modularis</i> (Dunnock / Llwyd y Gwrych)	SJ2371	24/01/2009 to 25/01/2009	Anon				Occurrence ID: NBN-GA000656-BGBW2009-16439296-106166679	D1852/002/01	BAP, Bern2, LBAP-C, S7, UKBA	PC
<i>Prunella modularis</i> (Dunnock / Llwyd y Gwrych)	SJ2470	2 records, between 24/01/2009 and 12/04/2015	Anon; RP Jones	2		Flint Mountain	Occurrence ID: NBN-GA000656-BGBW2009-16439415-106166768; BirdTrack	D1852/002/01 , D1297/025/01	BAP, Bern2, LBAP-C, S7, UKBA	PC
<i>Prunella modularis</i> (Dunnock / Llwyd y Gwrych)	SJ2370 (Approximate)	3 records, between 24/01/2009 and 16/04/2022	Anon; Declan Savage; Mr Steven Davies	1		Flint, Mountain, W; Flint Mountain, W	Occurrence ID: NBN-GA000656-BGBW2009-16439263-106166637; BirdTrack	D1852/002/01 , D1297/025/01 , D1297/049/01	BAP, Bern2, LBAP-C, S7, UKBA	PC, UA
<i>Prunella modularis</i> (Dunnock / Llwyd y Gwrych)	SJ2571	24/01/2009 to 25/01/2009	Anon				Occurrence ID: NBN-GA000656-BGBW2009-16440301-106166481	D1852/002/01	BAP, Bern2, LBAP-C, S7, UKBA	PC
<i>Prunella modularis</i> (Dunnock / Llwyd y Gwrych)	SJ2472	3 records, between 24/01/2009 and 06/06/2019	Anon; RP Jones; Mr Michael Dixon	2		Flint, S; Flint Castle	Occurrence ID: NBN-GA000656-BGBW2009-16439361-106166040; BirdTrack	D1852/002/01 , D1297/025/01 , D1297/027/01	BAP, Bern2, LBAP-C, S7, UKBA	PC

Species Name	Grid Reference	Date	Recorder(s)	Abundance	Record/Sample Type	Site Name	Notes	Dataset ID	Lists	V
<i>Prunella modularis</i> (Dunnock / Llwyd y Gwrych)	SJ2572 (Approximate)	8 records, between 24/01/2009 and 01/03/2021	Anon; Annie N Haycock; Natalie Webb; Glenn E Morris; Rebecca Simpson; David Winnard; Dr Anne Brenchley	1; 2; 3		Flint saltmarsh; SJ2473 Flint Marsh	Occurrence ID: NBN-GA000656-BGBW2009-16440058-106165969; BirdTrack; Breeding details: Singing male (S)	D1852/002/01 , D1297/025/01 , D1297/047/01	BAP, Bern2, LBAP-C, S7, UKBA	PC, UA
<i>Prunella modularis</i> (Dunnock / Llwyd y Gwrych)	SJ2473 (Approximate)	31 records, between 02/03/2013 and 16/04/2022	David Winnard; Ray Teesdale; Shelagh A Halsey; Steven Davies; Glenn E Morris; David R Tyler; Mr John Jones; Mr Giles Pepler; Mr David Winnard; Recorder Name withheld (obsr1153095); Mr Steven Davies...	1; 2; 3; 5		Flint; Flint Castle	Activity: S; BirdTrack. Activity: S; BirdTrack; Breeding details: Singing male (S)	D1297/025/01 , D1297/027/01 , D1297/040/01 , D0346/002/01 , D1297/049/01 , D1297/047/01	BAP, Bern2, LBAP-C, S7, UKBA	PC, UA
<i>Prunella modularis</i> (Dunnock / Llwyd y Gwrych)	SJ2573 (Approximate)	9 records, between 15/05/2015 and 14/03/2021	KA Walker; Glenn E Morris; Graham M Waterman; RP Jones; Mr David Winnard	1		Flint, estuary; Flint Saltmarsh (WeBS)	BirdTrack	D1297/025/01 , D1297/027/01 , D1297/040/01 , D1297/047/01	BAP, Bern2, LBAP-C, S7, UKBA	PC, UA
<i>Prunella modularis</i> (Dunnock / Llwyd y Gwrych)	SJ2669	2 records, between 01/01/2018 and 05/04/2018	David Winnard	3; 4		Plas Bellin		D1297/025/01	BAP, Bern2, LBAP-C, S7, UKBA	PC
<i>Prunella modularis</i> (Dunnock / Llwyd y Gwrych)	SJ274715	04/06/2012	Martyn Harris	1	Field record	Along the road that leads to the Field Centre, Connah's Quay Nature Reserve		D0969/001/05	BAP, Bern2, LBAP-C, S7, UKBA	PC

Species Name	Grid Reference	Date	Recorder(s)	Abundance	Record/Sample Type	Site Name	Notes	Dataset ID	Lists	V
<i>Prunella modularis</i> (Dunnock / Llwyd y Gwrych)	SJ275714	15 records, between 18/03/2013 and 21/01/2019	Martyn Harris	1; 2	Field record	Dee Hide Feeders, Connah's Quay Nature Reserve; West of the road near Dee Hide, Connah's Quay Nature Reserve; Dee Hide Feeders. Connah's Quay Nature Reserve; Dee Hide Feeders, Connah's Quay Nature Res...	On the ground below the feeders.; On the ground.; On the ground below.; On the ground below the feeders.	D0969/001/05	BAP, Bern2, LBAP-C, S7, UKBA	UA
<i>Prunella modularis</i> (Dunnock / Llwyd y Gwrych)	SJ244720	30/01/2022	Martin Redhead	2		Martin's Garden		D1117/001/01	BAP, Bern2, LBAP-C, S7, UKBA	UA
<i>Pyrrhula pyrrhula</i> (Bullfinch / Coch y Berllan)	SJ2672	14 records, between 30/12/2006 and 09/02/2014	Bob Hayes; Chris Leighton; Julie Rogers; Andrew Wallbank; Kevin J Smith	2; 1 Female; 6; 1 Male	Reported to recorder	RSPB Oakenholt Marsh	Along Path To New Hide. Survey: DNS data; Survey: DNS data; Survey: Observer data; Bushes Bunded Pools. Survey: DNS data; BirdTrack	D0062/008/01 , D1297/025/01	BAP, LBAP-C, LBAP-D, LBAP-F, LBAP-G, S7, UKBA, WBR	NA, PC

Species Name	Grid Reference	Date	Recorder(s)	Abundance	Record/Sample Type	Site Name	Notes	Dataset ID	Lists	V
<i>Pyrrhula pyrrhula</i> (Bullfinch / Coch y Berllan)	SJ2771 (Approximate)	256 records, between 11/07/2006 and 26/11/2022	Ron Plummer; Andrew Wallbank; Deeside Naturalists' Society; Joan Hotchkiss; Glenn E Morris; Innes Nixon; Chris Leighton; Bob Hayes; Trevor B Taylor; Neil Hughes; Ray Teesdale; Paul David Shenton; Per	2; 1; 3; 1 Female; 4; 5; 6; 8; 1 Male	Reported to recorder	Connah's Quay NR, central;Connah's Quay NR;Connah's Quay NR (Entrance & Hedgerow);Conna h's Quay NR (Fields);Connah's Quay NR (Gardener's Compound);CQN R Bunded and Garden Compound;CQNR -east;Connah's...	Survey: DNS data; Survey: Observer data; Bushes Bunded Pools. Survey: DNS data; Bushes By Bunded Pools. Survey: DNS data; Gardeners Dump. Survey: DNS data; WeBS Male. Survey: DNS data; BirdTrack; BirdTrack. Activity: FL; BirdTrack. Activity: P; Birdtrack. Rockcliffe; Birdtrack. on feeders; Birdtrack. 3 juv. Activity: FL; Birdtrack. pair; Birdtrack. 4M, F; Birdtrack. M; Bushes Down From Barrier. Survey: DNS data; Webs. Survey: DNS data; WeBS. Survey: DNS data	D0062/008/01 , D1297/025/01 , D1297/027/01 , D1297/040/01 , D1297/047/01 , D1297/049/01	BAP, LBAP-C, LBAP-D, LBAP-F, LBAP-G, S7, UKBA, WBR	NA, PC, UA
<i>Pyrrhula pyrrhula</i> (Bullfinch / Coch y Berllan)	SJ2671 (Approximate)	43 records, between 06/12/2007 and 08/08/2022	Glenn E Morris; Paul David Shenton; Peter Haslem; David Winnard; Chris Leighton; Bob Hayes; Mr David Winnard; Mr Pete Haslem	3; 2; 4; 1; 5; 6; 1 Male	Reported to recorder	Connah's Quay NR, W;Connah's Quay NR (Meadow Trail);CQNR Ash Pool and Meadow Trail	BirdTrack; Along Path To New Hide. Survey: DNS data; Bushes To OMR Gate. Survey: DNS data	D1297/025/01 , D0062/008/01 , D1297/027/01 , D1297/049/01 , D1297/040/01 , D1297/047/01	BAP, LBAP-C, LBAP-D, LBAP-F, LBAP-G, S7, UKBA, WBR	PC, NA, UA
<i>Pyrrhula pyrrhula</i> (Bullfinch / Coch y Berllan)	SJ2370	24/01/2009 to 25/01/2009	Anon				Occurrence ID: NBN-GA000656- BGBW2009- 16439263- 105744424	D1852/002/01	BAP, LBAP-C, LBAP-D, LBAP-F, LBAP-G, S7, UKBA, WBR	PC
<i>Pyrrhula pyrrhula</i> (Bullfinch / Coch y Berllan)	SJ2469	2 records, between 17/06/2018 and 10/11/2018	David Hill; RP Jones	2		Northop College;Northop, N		D1562/004/01 , D1297/025/01	BAP, LBAP-C, LBAP-D, LBAP-F, LBAP-G, S7, UKBA, WBR	PC

Species Name	Grid Reference	Date	Recorder(s)	Abundance	Record/Sample Type	Site Name	Notes	Dataset ID	Lists	V
<i>Pyrrhula pyrrhula</i> (Bullfinch / Coch y Berllan)	SJ2470	30/05/2018	RP Jones	2		Flint Mountain	Activity: FL	D1297/025/01	BAP, LBAP-C, LBAP-D, LBAP-F, LBAP-G, S7, UKBA, WBR	PC
<i>Pyrrhula pyrrhula</i> (Bullfinch / Coch y Berllan)	SJ2572 (Approximate)	2 records, between 09/11/2014 and 01/03/2021	Annie N Haycock; Dr Anne Brenchley	1		Flint saltmarsh;SJ2473 Flint Marsh	BirdTrack	D1297/025/01 , D1297/047/01	BAP, LBAP-C, LBAP-D, LBAP-F, LBAP-G, S7, UKBA, WBR	PC, UA
<i>Pyrrhula pyrrhula</i> (Bullfinch / Coch y Berllan)	SJ2573	30/08/2014	Andrew Godson	2		Flint, estuary	BirdTrack	D1297/025/01	BAP, LBAP-C, LBAP-D, LBAP-F, LBAP-G, S7, UKBA, WBR	PC
<i>Pyrrhula pyrrhula</i> (Bullfinch / Coch y Berllan)	SJ2670	25/11/2017	David Winnard	1		Flint, Oakenholt, S	BirdTrack	D1297/025/01	BAP, LBAP-C, LBAP-D, LBAP-F, LBAP-G, S7, UKBA, WBR	PC
<i>Pyrrhula pyrrhula</i> (Bullfinch / Coch y Berllan)	SJ2473 (Approximate)	2 records, between 24/07/2015 and 18/05/2020	Glenn E Morris; Mr Giles Pepler	2		Flint	BirdTrack	D1297/025/01 , D1297/040/01	BAP, LBAP-C, LBAP-D, LBAP-F, LBAP-G, S7, UKBA, WBR	PC
<i>Pyrrhula pyrrhula</i> (Bullfinch / Coch y Berllan)	SJ2669	01/01/2018	David Winnard	2		Plas Bellin		D1297/025/01	BAP, LBAP-C, LBAP-D, LBAP-F, LBAP-G, S7, UKBA, WBR	PC
<i>Pyrrhula pyrrhula</i> (Bullfinch / Coch y Berllan)	SJ278713	2 records, between 21/12/2011 and 29/07/2017	Anon - Dee Estuary Sightings	3; 4	Field record	Connah's Quay/Oakenholt; Connah's Quay Nature Reserve	Records taken from www.deeestuary.co.uk website.; Seen near the entrance. Record taken from www.deeestuary.co.uk.	D0969/001/05	BAP, LBAP-C, LBAP-D, LBAP-F, LBAP-G, S7, UKBA, WBR	UA
<i>Pyrrhula pyrrhula</i> (Bullfinch / Coch y Berllan)	SJ277713	19/03/2012	Martyn Harris	2	Field record	Along road between Middle Hide and East Hide, Connah's Quay Nature Reserve		D0969/001/05	BAP, LBAP-C, LBAP-D, LBAP-F, LBAP-G, S7, UKBA, WBR	PC
<i>Pyrrhula pyrrhula</i> (Bullfinch / Coch y Berllan)	SJ270715	09/06/2014	Martyn Harris	2	Field record	Access track South of the helipad, Connah's Quay Nature Reserve	Probably a pair.	D0969/001/05	BAP, LBAP-C, LBAP-D, LBAP-F, LBAP-G, S7, UKBA, WBR	UA

Species Name	Grid Reference	Date	Recorder(s)	Abundance	Record/Sample Type	Site Name	Notes	Dataset ID	Lists	V
<i>Rana temporaria</i> (Common Frog / Broga)	SJ246713 (Estimated (Centroid of Site))	14/05/1999	Joel Miller			Llwyn-onn	Broad habitat type: Woodland and Scrub	D0227/002/01	Bern3, HDir5, LBAP-A, LBAP-C, LBAP-F, LBAP-T, WCA5	PC
<i>Rana temporaria</i> (Common Frog / Broga)	SJ246712 (Estimated (Centroid of Site))	04/06/1985	Amanda Gall and David Harpley		Live Sighting	Llwyn-own		D1239/011/01	Bern3, HDir5, LBAP-A, LBAP-C, LBAP-F, LBAP-T, WCA5	PC
<i>Rana temporaria</i> (Common Frog / Broga)	SJ2572	03/08/2017	Anon	1 Adult		Sir y Fflint		D1946/001/01	Bern3, HDir5, LBAP-A, LBAP-C, LBAP-F, LBAP-T, WCA5	NA
<i>Recurvirostra avosetta</i> (Avocet)	SJ27 (Approximate)	142 records, between 22/11/2005 and 19/12/2021	Daniel Jones; Chris Leighton; Andrew Wallbank; Bob Hayes; Peter Haslem; Tony Lovatt; Richard Beckett; David Winnard; Paul David Shenton; Glenn E Morris; Mrs susan haslem; Mr Glenn Morris; Mr David ...	1; 4; 2; 3; 11; 12; 8; 10; 5; 6; 9; 15; 13	Reported to recorder; Field record	-Withheld-	-Withheld-	D0062/008/01 , D1297/025/01 , D1297/047/01 , D1297/040/01 , D0969/001/05	BDir1, Bern2, Bonn2, UKBA, WBA, WCA1.1	NA, PC
<i>Recurvirostra avosetta</i> (Avocet)	SJ27 (Approximate)	61 records, between 17/10/2005 and 14/09/2021	Clwyd Monitoring; Anon; R Riley; Joan Hotchkiss; Glenn E Morris; Julie Rogers; Per Glenn Morris DNS; Keith Jones; Paul David Shenton; Per Glenn E Morris DNS; Jean A Davies; Peter Haslem; Trevor B T...	1; 2; 5; 7; 4; 3; 6	Reported to recorder	-Withheld-	-Withheld-	D0062/008/01 , D1297/025/01 , D1297/047/01 , D1297/040/01 , D0346/002/01	BDir1, Bern2, Bonn2, UKBA, WBA, WCA1.1	NA, PC
<i>Recurvirostra avosetta</i> (Avocet)	SJ27	3 records, between 19/03/2008 and 24/04/2017	Alan Stones; M Jones; Peter Haslem	4; 6	Reported to recorder	-Withheld-	-Withheld-	D0062/008/01 , D1297/025/01	BDir1, Bern2, Bonn2, UKBA, WBA, WCA1.1	NA, PC
<i>Recurvirostra avosetta</i> (Avocet)	SJ27 (Approximate)	47 records, between 13/08/2012 and 15/08/2021	Glenn E Morris; Peter Haslem; Mr James Hughes; Mr Steve Kent; Mr Pete Haslem	2; 4; 11; 1; 5		-Withheld-	-Withheld-	D1297/025/01 , D1297/047/01	BDir1, Bern2, Bonn2, UKBA, WBA, WCA1.1	PC

Species Name	Grid Reference	Date	Recorder(s)	Abundance	Record/Sample Type	Site Name	Notes	Dataset ID	Lists	V
<i>Recurvirostra avosetta</i> (Avocet)	SJ27	31/07/2014	Tony G Jackson	2		-Withheld-	-Withheld-	D1297/025/01	BDir1, Bern2, Bonn2, UKBA, WBA, WCA1.1	PC
<i>Recurvirostra avosetta</i> (Avocet)	SJ27	20/03/2016	Graham M Waterman			-Withheld-	-Withheld-	D1297/025/01	BDir1, Bern2, Bonn2, UKBA, WBA, WCA1.1	PC
<i>Recurvirostra avosetta</i> (Avocet)	SJ27	13/05/2018	Shaun Finnie			-Withheld-	-Withheld-	D1297/025/01	BDir1, Bern2, Bonn2, UKBA, WBA, WCA1.1	PC
<i>Recurvirostra avosetta</i> (Avocet)	SJ27	4 records, between 17/10/2005 and 05/08/2017	Anon; Anon - Dee Estuary Sightings	1; 4; 11	Field record	-Withheld-	-Withheld-	D0969/001/05	BDir1, Bern2, Bonn2, UKBA, WBA, WCA1.1	PC
<i>Recurvirostra avosetta</i> (Avocet)	SJ27	23/11/2017	Anon - Dee Estuary Sightings	1	Field record	-Withheld-	-Withheld-	D0969/001/05	BDir1, Bern2, Bonn2, UKBA, WBA, WCA1.1	PC
<i>Recurvirostra avosetta</i> (Avocet)	SJ27	07/11/2021	Anon (Birdguides)	1		-Withheld-	-Withheld-	D1297/047/01	BDir1, Bern2, Bonn2, UKBA, WBA, WCA1.1	PC
<i>Rhinolophus hipposideros</i> (Lesser Horseshoe Bat / Ystlum Pedol Lleiaf)	SJ2569 (Selected from Interactive Map)	26/05/2021 to 17/06/2021	Martin Bailey	72	Auditory record	-Withheld-	-Withheld-	D1117/001/01	BAP, Bern2, Bonn2, CHS2, HDir2, HDir4, LBAP-A, LBAP-C, LBAP-D, LBAP-E, LBAP-F, LBAP-G, LBAP-W, S7, WCA5	PC
<i>Rhizedra lutosa</i> (Large Wainscot / Gwelltwyfyn Mawr)	SJ275715	24/08/1990	M.H.Grice	1 Adult		Connahs quay reserve	Habitat: Coastland: saltmarsh. Method: MV Light Trap	D1285/001/03	BAP, LBAP-G, S7	NA
<i>Salmo trutta</i> <i>subsp. fario</i> (Brown Trout)	SJ257697 (Selected from Interactive Map)	01/10/2020 to 02/11/2020	Felicity Hodgkinson	2 Adult; 8 Juvenile		Leadbrook Wood		D1117/001/01	BAP, S7	PC

Species Name	Grid Reference	Date	Recorder(s)	Abundance	Record/Sample Type	Site Name	Notes	Dataset ID	Lists	V
<i>Scotopteryx chenopodiata</i> (Shaded Broad-bar / Rhesen Lydan Dywyll)	SJ2473	2 records, both on 02/08/1983	I.D.Wallace; I.D.Wallace & family	Adult		Flint marsh; Flint Marsh		D1285/001/03 , D1991/001/02	BAP, LBAP-G, S7	NA
<i>Scotopteryx chenopodiata</i> (Shaded Broad-bar / Rhesen Lydan Dywyll)	SJ272713	24/07/2019	David Winnard	2 Adult	Actinic light	Gardener's Compund CQNR	Compact Skinner Actinic 20w	D1991/001/02	BAP, LBAP-G, S7	NA
<i>Spatula querquedula</i> (Garganey / Hwyaden Addfain)	SJ27	3 records, between 08/09/2013 and 14/10/2019	Paul David Shenton; Mr Pete Haslem; Mr Glenn Morris	1		-Withheld-	-Withheld-	D1297/025/01 , D1297/027/01	BDir2.1, Bonn2, CITES-A, LBAP-C, LBAP-G, RL-CR, UKBA, WBA, WCA1.1	PC
<i>Spatula querquedula</i> (Garganey / Hwyaden Addfain)	SJ27	21/04/2018	Nick French	2		-Withheld-	-Withheld-	D1297/025/01	BDir2.1, Bonn2, CITES-A, LBAP-C, LBAP-G, RL-CR, UKBA, WBA, WCA1.1	PC
<i>Spatula querquedula</i> (Garganey / Hwyaden Addfain)	SJ27	08/09/2013	Anon			-Withheld-	-Withheld-	D1297/025/01	BDir2.1, Bonn2, CITES-A, LBAP-C, LBAP-G, RL-CR, UKBA, WBA, WCA1.1	PC
<i>Spatula querquedula</i> (Garganey / Hwyaden Addfain)	SJ27	14/10/2019	Mr David Winnard	1		-Withheld-	-Withheld-	D1297/027/01	BDir2.1, Bonn2, CITES-A, LBAP-C, LBAP-G, RL-CR, UKBA, WBA, WCA1.1	PC
<i>Stercorarius parasiticus</i> (Arctic Skua / Sgiwen y Gogledd)	SJ278713	03/10/2017	Anon - Dee Estuary Sightings	1	Field record	Connah's Quay Reserve/Oakenholt	Records taken from (www.deeestuary.co.uk website) .	D0969/001/05	BAP, LBAP-C, RL-CR, UKBR, WBA	PC

Species Name	Grid Reference	Date	Recorder(s)	Abundance	Record/Sample Type	Site Name	Notes	Dataset ID	Lists	V
<i>Stercorarius parasiticus</i> (Arctic Skua / Sgiwen y Gogledd)	SJ2672	03/10/2017	Peter Haslem	1		RSPB Oakenholt Marsh	BirdTrack	D1297/025/01	BAP, LBAP-C, RL-CR, UKBR, WBA	PC
<i>Sternula albifrons</i> (Little Tern / Môr-Wennol Fechan)	SJ27	14/05/2006	Geoffrey Robinson	23	Reported to recorder	-Withheld-	-Withheld-	D1949/001/01	BDir1, Bern2, Bonn2, LBAP-C, LBAP-D, LBAP-F, LBAP-G, RL-VU, UKBA, WBR, WCA1.1	NA
<i>Sternula albifrons</i> (Little Tern / Môr-Wennol Fechan)	SJ27	2 records, between 07/06/2017 and 03/07/2019	Paul David Shenton; Mr Pete Haslem	1		-Withheld-	-Withheld-	D1297/025/01 , D1297/027/01	BDir1, Bern2, Bonn2, LBAP-C, LBAP-D, LBAP-F, LBAP-G, RL-VU, UKBA, WBR, WCA1.1	PC
<i>Sternula albifrons</i> (Little Tern / Môr-Wennol Fechan)	SJ27	2 records, between 11/05/2014 and 03/07/2019	Glenn E Morris; Mr David Winnard	10; 1		-Withheld-	-Withheld-	D1297/025/01 , D1297/027/01	BDir1, Bern2, Bonn2, LBAP-C, LBAP-D, LBAP-F, LBAP-G, RL-VU, UKBA, WBR, WCA1.1	PC
<i>Sternula albifrons</i> (Little Tern / Môr-Wennol Fechan)	SJ27	02/07/2019	Mr David Winnard	1		-Withheld-	-Withheld-	D1297/027/01	BDir1, Bern2, Bonn2, LBAP-C, LBAP-D, LBAP-F, LBAP-G, RL-VU, UKBA, WBR, WCA1.1	PC
<i>Sturnus vulgaris</i> (Starling / Drudwen)	SJ275706	18/02/2008	Ben Milner	10 Adult	Field record	Kelsterton Farm	Observed during Phase 1 Habitat survey (map available on request)	D1203/001/01	BAP, BDir2.2, LBAP-C, LBAP-F, LBAP-G, RL-VU, S7, UKBR, WBR	PC
<i>Sturnus vulgaris</i> (Starling / Drudwen)	SJ239724 (Approximate)	19/01/2016	Sheryl Buckingham	3 Adult		Swinchiard Brook		D1117/001/01	BAP, BDir2.2, LBAP-C, LBAP-F, LBAP-G, RL-VU, S7, UKBR, WBR	PC

Species Name	Grid Reference	Date	Recorder(s)	Abundance	Record/Sample Type	Site Name	Notes	Dataset ID	Lists	V
<i>Sturnus vulgaris</i> (Starling / Drudwen)	SJ2771 (Approximate)	394 records, between 27/10/2007 and 22/12/2022	Hazel Morris; Paul Day; R Evans; Neil Hughes; Adrian Williams; Glenn E Morris; Chris Leighton; Malcolm Down; Andrew Wallbank; Keith Duckers; Joan Hotchkiss; K Griffith; M Edwards; Denzil Nicklin; C...	1; 2; 26; 100; 120; 130; 4; 8; 7; 50; 300; 400+; 60+; 600+; 14; 20; 22; 15+; 60; 30; 20+; 200+; 40 Juvenile; 40+; 40; 5; 12; 3; 80; 44; 25; 6; 15; 53; 55; 150; 10; 33; 225; 70; 130 Juvenile; 28; 200;	Reported to recorder	Connah's Quay NR, central;Connah's Quay NR (Middle Hide);Connah's Quay NR (Saltmarsh Strip);Connahs Quay Nature Reserve - DNS, Clwyd;Cqnr (sj 2771);CQNR Bunded and Garden Compound;CQNR -east;Connah'...	Survey: DNS data; F10 Field Right Of Heli Pad. Survey: DNS data; Survey: Observer data; Field F10 Right Of Heli Pad. Survey: DNS data; Two Flocks Of 200+ Birds flying towards Flint to roost. Survey: DNS data; Reserve Fields. Survey: DNS data; Webs. Survey: DNS data; BirdTrack; F9 Field left Of Heli Pad. Survey: DNS data; Before West Hide. Survey: DNS data; WeBS. Survey: DNS data; Birdtrack; Birdtrack. Mobile flock; mostly juveniles	D0062/008/01 , D1297/025/01 , D1297/027/01 , D0062/010/01 , D1297/040/01 , D1297/047/01 , D0346/002/01 , D0346/003/01 , D1297/049/01	BAP, BDir2.2, LBAP-C, LBAP-F, LBAP-G, RL-VU, S7, UKBR, WBR	NA, PC, UA

- PUBLIC VERSION -

Species Name	Grid Reference	Date	Recorder(s)	Abundance	Record/Sample Type	Site Name	Notes	Dataset ID	Lists	V
<i>Sturnus vulgaris</i> (Starling / Drudwen)	SJ2672 (Approximate)	122 records, between 29/06/2004 and 22/12/2022	Mike Harms; Geoff Parry; Andrew Wallbank; Steve Pritchard; Chris Leighton; RW Evans; Tony Shone; Julie Rogers; Bob Hayes; Ian M Spence; Elvet Jones; Joan Hotchkiss; John Harrison; Glenn E Morris; N...	25; 30; 80; 100; 120; 10; 20; 69; 70; 1; 2; 50; 210; 240; 300; 400+; 45 Juvenile; 200; 20 Juvenile; 200+; 250+ None & Juvenile; 300+; 35 Juvenile; 100+; 3; 650; 600; 400; 250; 14; 6; 33; 180; 18; 4+;	Reported to recorder	RSPB Oakenholt Marsh;Connah's Quay NR (West Hide);Connah's Quay NR;CQNRW;CQN R Oakenholt Marsh and Flint Sands;CQNR- west;Connah's Quay NR, Oakenholt Marsh;SJ2672 CQNR/Oakenholt; CQNR: Oakenholt Marsh	Field Left Of Heli Pad. Survey: DNS data; By West Hide. Survey: DNS data; Far Hide Banded Pools. Survey: DNS data; Mid Hide Banded Pools. Survey: DNS data; Towards West Hide. Survey: DNS data; In 2 distinct flocks/ 1 40 birds, 1 60 birds/ Flocks did not join whilst observed. Survey: Observer data; Banded Pools Area. Survey: DNS data; Bonded Pools Area. Survey: DNS data; Survey: Observer data; On River Bank By Heli Pad. Survey: DNS data; Ash Pool Field. Survey: DNS data; New Hide Ash Pool Fi...	D0062/008/01 , D1949/001/01 , D1297/025/01 , D1297/027/01 , D1297/040/01 , D1297/047/01 , D1297/049/01	BAP, BDir2.2, LBAP-C, LBAP-F, LBAP-G, RL-VU, S7, UKBR, WBR	NA, PC, UA

Species Name	Grid Reference	Date	Recorder(s)	Abundance	Record/Sample Type	Site Name	Notes	Dataset ID	Lists	V
<i>Sturnus vulgaris</i> (Starling / Drudwen)	SJ2671 (Approximate)	243 records, between 12/04/2004 and 11/12/2022	Denzil Nicklin; Chris Leighton; Ian Greenwood; Kevin J Smith; David Owen Jones; Andrew Wallbank; Janice Jones; Deeside Naturalists' Society; Joan Hotchkiss; Walter Griffiths; Neil Hughes; Glenn E M...	100; 110; 80; 450; 500; 600; 50; 210; 220; 300; 1000; 2000; 50+; 600+; 70+; 80 Juvenile; c300; 200; 1; 10; 8; 55; 42; 2; 18; 30; 22; 90; 6; 12; 15; 20; 23; 25; 3; 36; 70; 8044; 19321; 60; 5; 7; 11;...	Reported to recorder	Connah's Quay NR, W;Connah's Quay Nature Reserve west hide;CQNR Ash Pool and Meadow Trail;CQNR- west;Connah's Quay NR (Lagoon);Connah' s Quay NR (Meadow Trail);Connah's Quay NR, Lagoon;Connah's Quey ...	Survey: DNS data; Ash Pool Field P13. Survey: DNS data; Survey: Observer data; Ash Pool Field. Survey: DNS data; P13 Ash Pool Field. Survey: DNS data; F9 Field left Of Heli Pad. Survey: DNS data; By West Hide. Survey: DNS data; Webs. Survey: DNS data; BirdTrack; Birdtrack; Birdtrack. mostly juveniles; Hughies Field. Survey: DNS data; Murmuration before going in to the reeds.; Murmuration, roosting in Reed bed.; Moving NW; Birdtrack. in field with Black-tailed Godwits	D0062/008/01 , D1297/025/01 , D1297/027/01 , D1297/040/01 , D1297/047/01 , D1297/049/01	BAP, BDir2.2, LBAP-C, LBAP-F, LBAP-G, RL-VU, S7, UKBR, WBR	NA, PC, UA
<i>Sturnus vulgaris</i> (Starling / Drudwen)	SJ2504669975	11/09/2009	Jim Hulse	1	Reported to recorder	Northop, NE	sj25046/69975. Survey: Observer data	D0062/008/01	BAP, BDir2.2, LBAP-C, LBAP-F, LBAP-G, RL-VU, S7, UKBR, WBR	NA
<i>Sturnus vulgaris</i> (Starling / Drudwen)	SJ2473 (Approximate)	58 records, between 30/09/2005 and 10/11/2022	Roger Bagguley; David Richardson; David Winnard; Ian M Spence; Ray Teesdale; Steven Davies; Shelagh A Halsey; Norman Hallas; Vince R Beaney; Christopher Moore; Glenn E Morris; RP Jones; David R Tyl...	50; 70+; 75+; 20+; 15+; 40+; 3; 2; 15; 8; 120; 5; 28; 110+; 100; 50+; 17; 40; 60+; 10; 7; 24+; 37; 25; 1000+; 1; 20; 12; 80; c30; 4	Reported to recorder	Flint;Dee Estuary, Flint;Flint Castle;Flint, Dee Estuary;Flint Station	Survey: Observer data; BirdTrack; Birdtrack. Small mobile flock; all juveniles; Largest flock for some months; Breeding details: Faecal sac or food (FF)	D0062/008/01 , D1297/025/01 , D1297/027/01 , D1297/040/01 , D1297/049/01 , D0346/002/01 , D0346/003/01 , D0346/001/01 , D1297/047/01	BAP, BDir2.2, LBAP-C, LBAP-F, LBAP-G, RL-VU, S7, UKBR, WBR	NA, PC, UA

Species Name	Grid Reference	Date	Recorder(s)	Abundance	Record/Sample Type	Site Name	Notes	Dataset ID	Lists	V
<i>Sturnus vulgaris</i> (Starling / Drudwen)	SJ2476273236	03/10/2009	Jim Hulse	40+	Reported to recorder	Flint	Survey: Observer data	D0062/008/01	BAP, BDir2.2, LBAP-C, LBAP-F, LBAP-G, RL-VU, S7, UKBR, WBR	NA
<i>Sturnus vulgaris</i> (Starling / Drudwen)	SJ2670	26/01/2008 to 27/01/2008	Anon			Flint, Flintshire	Occurrence ID: NBN-GA000567-BGBW2008-21976424-139513221	D1852/001/01	BAP, BDir2.2, LBAP-C, LBAP-F, LBAP-G, RL-VU, S7, UKBR, WBR	PC
<i>Sturnus vulgaris</i> (Starling / Drudwen)	SJ2571 <i>(Approximate)</i>	5 records, between 26/01/2008 and 16/12/2022	Anon; Mr Andrew Wallbank; Recorder Name withheld (obsr2401399)	3; 8		Flint, Flintshire;Oakenholt (The Oaks) (SJ25);Ffordd Piran	Occurrence ID: NBN-GA000567-BGBW2008-21976423-139235987; Occurrence ID: NBN-GA000656-BGBW2009-16440301-106875022; Unknown Sex, Juvenile (2); Male, Adult (6)	D1852/001/01 , D1852/002/01 , D1297/049/01 , D0346/002/01	BAP, BDir2.2, LBAP-C, LBAP-F, LBAP-G, RL-VU, S7, UKBR, WBR	PC, UA
<i>Sturnus vulgaris</i> (Starling / Drudwen)	SJ2572 <i>(Approximate)</i>	14 records, between 26/01/2008 and 15/03/2021	Anon; Annie N Haycock; H Bridgland; Glenn E Morris; David Winnard; Mr Glenn Morris	10; 3; 320; 150; 300; 150+; 180+; 50+; 40		Flint, Flintshire;Flint saltmarsh;Flint Marsh	Occurrence ID: NBN-GA000567-BGBW2008-21976422-139537566; Occurrence ID: NBN-GA000656-BGBW2009-16439870-106875058; BirdTrack	D1852/001/01 , D1852/002/01 , D1297/025/01 , D1297/027/01 , D1297/047/01	BAP, BDir2.2, LBAP-C, LBAP-F, LBAP-G, RL-VU, S7, UKBR, WBR	PC, UA
<i>Sturnus vulgaris</i> (Starling / Drudwen)	SJ2472	6 records, between 26/01/2008 and 06/06/2019	Anon; RP Jones; Jim Hulse; Mr Michael Dixon	1; 6	Reported to recorder	Flint, Flintshire;Flint, S;Flint Castle	Occurrence ID: NBN-GA000567-BGBW2008-21976420-139540405; Occurrence ID: NBN-GA000656-BGBW2009-16439515-106874996; Survey: BirdTrack; Observer data	D1852/001/01 , D1852/002/01 , D1297/025/01 , D0062/008/01 , D1297/027/01	BAP, BDir2.2, LBAP-C, LBAP-F, LBAP-G, RL-VU, S7, UKBR, WBR	PC, NA
<i>Sturnus vulgaris</i> (Starling / Drudwen)	SJ2372	4 records, between 26/01/2008 and 20/03/2013	Anon; Ray Eades; Ian M Spence	2; 20		Flint, Flintshire;Flint, W	Occurrence ID: NBN-GA000567-BGBW2008-21976410-139233503; Occurrence ID: NBN-GA000656-BGBW2009-16439145-106874902; BirdTrack	D1852/001/01 , D1852/002/01 , D1297/025/01	BAP, BDir2.2, LBAP-C, LBAP-F, LBAP-G, RL-VU, S7, UKBR, WBR	PC

Species Name	Grid Reference	Date	Recorder(s)	Abundance	Record/Sample Type	Site Name	Notes	Dataset ID	Lists	V
<i>Sturnus vulgaris</i> (Starling / Drudwen)	SJ2470	2 records, between 26/01/2008 and 25/01/2009	Anon			Flint, Flintshire	Occurrence ID: NBN-GA000567- BGBW2008- 21976413- 139649232; Occurrence ID: NBN-GA000656- BGBW2009- 16439461- 106874877	D1852/001/01 , D1852/002/01	BAP, BDir2.2, LBAP-C, LBAP-F, LBAP-G, RL-VU, S7, UKBR, WBR	PC
<i>Sturnus vulgaris</i> (Starling / Drudwen)	SJ2471	6 records, between 26/01/2008 and 08/05/2019	Anon; RP Jones; Mr Richard Jones	2		Flint, Flintshire;Flint, far S;21-31 Maes- hyfryd,Flint	Occurrence ID: NBN-GA000567- BGBW2008- 21976416- 139420045; Occurrence ID: NBN-GA000656- BGBW2009- 16439571- 106874883; BirdTrack; Breeding status: FF; Confirmed breeding	D1852/001/01 , D1852/002/01 , D1297/025/01 , D1297/027/01	BAP, BDir2.2, LBAP-C, LBAP-F, LBAP-G, RL-VU, S7, UKBR, WBR	PC
<i>Sturnus vulgaris</i> (Starling / Drudwen)	SJ2370	2 records, between 24/01/2009 and 20/05/2017	Anon; Declan Savage	25+		Flint, Mountain, W	Occurrence ID: NBN-GA000656- BGBW2009- 16439144- 106875106; BirdTrack	D1852/002/01 , D1297/025/01	BAP, BDir2.2, LBAP-C, LBAP-F, LBAP-G, RL-VU, S7, UKBR, WBR	PC
<i>Sturnus vulgaris</i> (Starling / Drudwen)	SJ2573 (Approximate)	12 records, between 16/10/2015 and 20/02/2022	Glenn E Morris; RP Jones; David Winnard; Mr David Winnard	230; 40+; 4; 40; 60+; 55; 300; 35; 2		Flint, estuary;Flint Saltmarsh (Webs);Flint Saltmarsh (WeBS)	BirdTrack; Confirmed breeding; Breeding status: FL	D1297/025/01 , D1297/027/01 , D1297/049/01 , D1297/040/01	BAP, BDir2.2, LBAP-C, LBAP-F, LBAP-G, RL-VU, S7, UKBR, WBR	PC, UA
<i>Sturnus vulgaris</i> (Starling / Drudwen)	SJ2772	16/07/2018	Peter Haslem	7		Dee Estuary, White Sands		D1297/025/01	BAP, BDir2.2, LBAP-C, LBAP-F, LBAP-G, RL-VU, S7, UKBR, WBR	PC
<i>Sturnus vulgaris</i> (Starling / Drudwen)	SJ2469	2 records, between 29/11/2016 and 08/10/2018	Peter Kirk	1000; 40		Northop, N	BirdTrack	D1297/025/01	BAP, BDir2.2, LBAP-C, LBAP-F, LBAP-G, RL-VU, S7, UKBR, WBR	PC
<i>Sturnus vulgaris</i> (Starling / Drudwen)	SJ248733	18/07/2011	Martyn Harris	40	Field record	Marsh area North of the car parp at Flint Castle, Flint		D0969/001/05	BAP, BDir2.2, LBAP-C, LBAP-F, LBAP-G, RL-VU, S7, UKBR, WBR	PC

Species Name	Grid Reference	Date	Recorder(s)	Abundance	Record/Sample Type	Site Name	Notes	Dataset ID	Lists	V
<i>Sturnus vulgaris</i> (Starling / Drudwen)	SJ27677140	18/07/2011	Martyn Harris		Field record	Middle Hide Pool, Connahs Quay Nature Reserve		D0969/001/05	BAP, BDir2.2, LBAP-C, LBAP-F, LBAP-G, RL-VU, S7, UKBR, WBR	PC
<i>Sturnus vulgaris</i> (Starling / Drudwen)	SJ268717	2 records, both on 29/08/2011	Martyn Harris	100	Field record	Field to the East of the path to the Wetland Meadow hide, Connahs Quay Nature Reserve		D0969/001/05	BAP, BDir2.2, LBAP-C, LBAP-F, LBAP-G, RL-VU, S7, UKBR, WBR	PC, UA
<i>Sturnus vulgaris</i> (Starling / Drudwen)	SJ271714	2 records, both on 05/09/2011	Martyn Harris		Field record	Pylons near the entrance to Connahs Quay Nature Reserve	Quite a few.	D0969/001/05	BAP, BDir2.2, LBAP-C, LBAP-F, LBAP-G, RL-VU, S7, UKBR, WBR	UA, PC
<i>Sturnus vulgaris</i> (Starling / Drudwen)	SJ267719	2 records, between 10/10/2011 and 02/10/2017	Martyn Harris	200; >50	Field record	Marsh between West hide and the wetland Meadow Path, Connahs Quay Nature Reserve; Marshy are North of the Wetland Meadow, Connah's Quay Nature Reserve		D0969/001/05	BAP, BDir2.2, LBAP-C, LBAP-F, LBAP-G, RL-VU, S7, UKBR, WBR	PC, UA
<i>Sturnus vulgaris</i> (Starling / Drudwen)	SJ265717	07/11/2011	Martyn Harris	3	Field record	Field / Wetland Meadow, South west of West hide, Connahs Quay Nature Reserve		D0969/001/05	BAP, BDir2.2, LBAP-C, LBAP-F, LBAP-G, RL-VU, S7, UKBR, WBR	PC
<i>Sturnus vulgaris</i> (Starling / Drudwen)	SJ266719	16/01/2012	Martyn Harris		Field record	Bank between the ditch and the Pool SW of West Hide, Connah's Quay Nature Reserve	A few.	D0969/001/05	BAP, BDir2.2, LBAP-C, LBAP-F, LBAP-G, RL-VU, S7, UKBR, WBR	PC
<i>Sturnus vulgaris</i> (Starling / Drudwen)	SJ266718	13/02/2012	Martyn Harris	80	Field record	Wetland Meadow, South of West Hide, Connah's Quay Nature Reserve		D0969/001/05	BAP, BDir2.2, LBAP-C, LBAP-F, LBAP-G, RL-VU, S7, UKBR, WBR	PC
<i>Sturnus vulgaris</i> (Starling / Drudwen)	SJ247732	04/06/2012	Martyn Harris	2	Field record	Near Flint Castle Car park, Flintshire		D0969/001/05	BAP, BDir2.2, LBAP-C, LBAP-F, LBAP-G, RL-VU, S7, UKBR, WBR	PC
<i>Sturnus vulgaris</i> (Starling / Drudwen)	SJ272715	14/09/2015	Martyn Harris	>50	Field record	E-ON Field, Connah's Quay Nature Reserve		D0969/001/05	BAP, BDir2.2, LBAP-C, LBAP-F, LBAP-G, RL-VU, S7, UKBR, WBR	UA

Species Name	Grid Reference	Date	Recorder(s)	Abundance	Record/Sample Type	Site Name	Notes	Dataset ID	Lists	V
<i>Sturnus vulgaris</i> (Starling / Drudwen)	SJ265720	11/01/2016	Martyn Harris	6	Field record	Marsh just West of West Hide, Connah's Quay Nature Reserve	"On "high" ground at high tide. Several hundred. "	D0969/001/05	BAP, BDir2.2, LBAP-C, LBAP-F, LBAP-G, RL-VU, S7, UKBR, WBR	UA
<i>Sturnus vulgaris</i> (Starling / Drudwen)	SJ244720 (Selected from Interactive Map)	30/01/2022	Martin Redhead	29		Martin's Garden		D1117/001/01	BAP, BDir2.2, LBAP-C, LBAP-F, LBAP-G, RL-VU, S7, UKBR, WBR	UA
<i>Sturnus vulgaris</i> (Starling / Drudwen)	SJ2770 (Approximate)	06/10/2022	Mr Steven Heywood	40+		Rockcliffe, Flint		D1297/049/01	BAP, BDir2.2, LBAP-C, LBAP-F, LBAP-G, RL-VU, S7, UKBR, WBR	UA
<i>Sturnus vulgaris</i> (Starling / Drudwen)	SJ275714	27/08/2012	Martyn Harris	1	Field record	Along the road from Dee Hide to the Field Centre, Connah's Quay Nature Reserve		D0969/001/05	BAP, BDir2.2, LBAP-C, LBAP-F, LBAP-G, RL-VU, S7, UKBR, WBR	PC
<i>Sturnus vulgaris</i> (Starling / Drudwen)	SJ269716	27/08/2012	Martyn Harris	10	Field record	Field South of the road from the heli-pad to West Hide, Connah's Quay Nature Reserve		D0969/001/05	BAP, BDir2.2, LBAP-C, LBAP-F, LBAP-G, RL-VU, S7, UKBR, WBR	PC
<i>Sturnus vulgaris</i> (Starling / Drudwen)	SJ246732	04/03/2013	Martyn Harris	6	Field record	Near Flint Castle, Flint, Flintshire		D0969/001/05	BAP, BDir2.2, LBAP-C, LBAP-F, LBAP-G, RL-VU, S7, UKBR, WBR	UA
<i>Sturnus vulgaris</i> (Starling / Drudwen)	SJ264717	11/03/2013	Martyn Harris	20	Field record	Meadow alongside Ash Pool near West Hide, Connah's Quay Nature Reserve		D0969/001/05	BAP, BDir2.2, LBAP-C, LBAP-F, LBAP-G, RL-VU, S7, UKBR, WBR	UA
<i>Sturnus vulgaris</i> (Starling / Drudwen)	SJ273716	13/01/2014	Martyn Harris	8	Field record	Road East of E-on Field, Connah's Quay Nature Reserve	Sitting on top of one of the trees adjacent to the road.	D0969/001/05	BAP, BDir2.2, LBAP-C, LBAP-F, LBAP-G, RL-VU, S7, UKBR, WBR	UA
<i>Sturnus vulgaris</i> (Starling / Drudwen)	SJ268716	17/02/2014	Martyn Harris	>50	Field record	Hughie's Field Connah's Quay Nature Reserve	Approaching high tide.	D0969/001/05	BAP, BDir2.2, LBAP-C, LBAP-F, LBAP-G, RL-VU, S7, UKBR, WBR	UA
<i>Sturnus vulgaris</i> (Starling / Drudwen)	SJ272717	17/02/2014	Martyn Harris	>50	Field record	River bank, East of E-on Field Connah's Quay Nature Reserve	Approaching high tide.	D0969/001/05	BAP, BDir2.2, LBAP-C, LBAP-F, LBAP-G, RL-VU, S7, UKBR, WBR	UA

Species Name	Grid Reference	Date	Recorder(s)	Abundance	Record/Sample Type	Site Name	Notes	Dataset ID	Lists	V
<i>Sturnus vulgaris</i> (Starling / Drudwen)	SJ268718	18/08/2014	Martyn Harris	>200	Field record	Hughie's Field and North side of Access Road, Connah's Quay Nature Reserve		D0969/001/05	BAP, BDir2.2, LBAP-C, LBAP-F, LBAP-G, RL-VU, S7, UKBR, WBR	UA
<i>Sturnus vulgaris</i> (Starling / Drudwen)	SJ277714	2 records, between 08/09/2014 and 11/09/2017	Martyn Harris	5; 3	Field record	Middle Hide Scrape, Connah's Quay Nature Reserve		D0969/001/05	BAP, BDir2.2, LBAP-C, LBAP-F, LBAP-G, RL-VU, S7, UKBR, WBR	UA
<i>Sturnus vulgaris</i> (Starling / Drudwen)	SJ249731	29/04/2017	Martyn Harris	8	Field record	Flint Rugby Club Field, Flintshire		D0969/001/05	BAP, BDir2.2, LBAP-C, LBAP-F, LBAP-G, RL-VU, S7, UKBR, WBR	UA
<i>Tholera decimalis</i> (Feathered Gothic / Rhwyll Bluog)	SJ275715	2 records, between September 1984 and 27/08/1988	Anon; M.H.Grice	1 Adult	Trapped at light	Dee Estuary, Connah's Quay;Connahs quay reserve	Dee Estuary, Connah's Quay; Habitat: Coastland: saltmarsh. Method: MV Light Trap	D0217/001/04 , D1285/001/03	BAP, S7	NA
<i>Tringa glareola</i> (Wood Sandpiper / Pibydd y Graean)	SJ2772	07/08/2016	Per Dee Estuary Website	1	Reported to recorder	Dee Estuary, White Sands	Dee Est Website. Survey: Dee Estuary website data	D0062/008/01	BDir1, Bern2, Bonn2, LBAP-C, RL-EN, UKBA, WCA1.1	NA
<i>Tringa nebularia</i> (Greenshank / Pibydd Coeswyrdd)	SJ273716	2 records, between 06/01/2015 and 31/10/2015	Mr A G Jackson; Mr D Robinson	4		Connah's Quay;Mobile-SJ2771		D1297/020/01	BDir2.2, Bonn2, LBAP-C, UKBA, WCA1.1	PC
<i>Tringa nebularia</i> (Greenshank / Pibydd Coeswyrdd)	SJ261717	28/07/2015	Mr A G Jackson	4		Connah's Quay		D1297/020/01	BDir2.2, Bonn2, LBAP-C, UKBA, WCA1.1	PC
<i>Tringa nebularia</i> (Greenshank / Pibydd Coeswyrdd)	SJ2573	6 records, between 12/02/2004 and 19/10/2019	Geoffrey Robinson; John Harrison; David Winnard; Mr David Winnard; Mrs Susan Haslem; Anon - Dee Estuary Sightings	1; 3; 10	Reported to recorder; Field record	Flint, estuary;Flint Saltmarsh (Webs);Flint, UK;Flint Sands	LT count; Records taken from (www.deeestuary.co.uk website) .	D1949/001/01 , D1297/025/01 , D1297/027/01 , D0969/001/05	BDir2.2, Bonn2, LBAP-C, UKBA, WCA1.1	NA, PC, UA

Species Name	Grid Reference	Date	Recorder(s)	Abundance	Record/Sample Type	Site Name	Notes	Dataset ID	Lists	V
<i>Tringa nebularia</i> (Greenshank / Pibydd Coeswyrdd)	SJ2672 (Approximate)	395 records, between 06/01/2004 and 22/11/2022	Geoffrey Robinson; Raymond Roberts; Colin Wells; Chris Leighton; Andrew Wallbank; Bob Hayes; Kevin J Smith; Richard Hurst; Per Colin Wells; Sue Arthur; Pat Evans; Damian Waters; Chris Billington; A...	1; 5; 6; 2; 3; 17; 7; 15; 25; 8; 23; 4; 11; 18; 9; 10; 12; 24; 29; 19; 20; 22; 16; 42; 50; 1 Juvenile; 2 Adult; 2 Juvenile; 13; 14; 35	Reported to recorder; Field record	RSPB Oakenholt Marsh; Flintshire, Connah's Quay NR; Flintshire, Dee Estuary, Oakenholt Marsh NR; Marsh/connah quay reserve; Oakenholt Marsh; Oakenholt Marsh / R Dee Channel .; CQNR Oakenholt Marsh and Fl...	LT count; RSPB; High tide count; Low Tide Count; Along Channel Low Tide. Survey: DNS data; Bundled Pools Area. Survey: DNS data; By West Hide. Survey: DNS data; Calling. Survey: Observer data; Far Hide Bundled Pools. Survey: DNS data; First Hide Bundled Pools. Survey: DNS data; From West Hide. Survey: DNS data; From West hide. Survey: DNS data; High tide root. Survey: Observer data; Survey: Clwyd Monitoring data; Survey: DNS data; Channel BY First Sluice. Survey: DNS data; Channel To First Slui...	D1949/001/01 , D0062/008/01 , D1297/025/01 , D0969/001/05 , D1297/027/01 , D1949/002/01 , D1297/047/01 , D1297/040/01 , D1297/049/01	BDir2.2, Bonn2, LBAP-C, UKBA, WCA1.1	NA, PC, UA
<i>Tringa nebularia</i> (Greenshank / Pibydd Coeswyrdd)	SJ2772	18 records, between 18/08/2008 and 21/02/2019	Julie Rogers; Geoffrey Robinson; Colin Wells; Denzil Nicklin; Kenny Dummigan; Paul Shenton; G Jones	2; 11; 1; 15; 3; 5; 7	Reported to recorder	Dee Estuary, White Sands; DEE ESTUARY COMPARTMENT C12 - White sands	RSPB; Dee Estuary website. Survey: Dee Estuary website data; Survey: Dee Estuary website data	D1949/001/01 , D0062/008/01 , D1949/002/01	BDir2.2, Bonn2, LBAP-C, UKBA, WCA1.1	NA
<i>Tringa nebularia</i> (Greenshank / Pibydd Coeswyrdd)	SJ265718 (Estimated Centroid of Site)	~ September 2000	Anon			SSSI: Dee Estuary/Aber Afon Dyfrdwy; Deeside Naturalists' Reserve		D0026/042/01	BDir2.2, Bonn2, LBAP-C, UKBA, WCA1.1	NA

Species Name	Grid Reference	Date	Recorder(s)	Abundance	Record/Sample Type	Site Name	Notes	Dataset ID	Lists	V
<i>Tringa nebularia</i> (Greenshank / Pibydd Coeswyrdd)	SJ2771 (Approximate)	2192 records, between 08/01/2005 and 26/12/2022	Chris Leighton; M Edwards; Keith Jones; Clwyd Monitoring; K Lloyd-Jones; Paul Shenton; B Hughes; Innes Nixon; Paul David Shenton; Paul Day; Sam Deane; Stan Skelton; T Fenwick; TG Parry; Walter Grif...	1; 2; 4; 5; 10; 11; 12; 23; 24; 26; 29; 30; 8; 9; 18; 19; 20; 21; 22; 3; 6; 7; 15; 16; 17; 9+; 20+; 13; 14; 10+; 15+; 27; 25; 8+; 28; 33; 17+; 42; 40+; 5+; 25+; 38; 35; 37; 32; 40	Reported to recorder	Connah's Quay NR, central;CQNR Bunded and Garden Compound;CQNR - east;CQNRB;SJ2 771 Connah's Quay NR, central;SJ2771 Connah's Quay NR east;Connah's Quay NR;Connah's Quay NR (East Hide);Connah's Quay N...	Channel To First Sluece. Survey: DNS data; Far Hide Bunded Pools. Survey: DNS data; First Hide Bunded Pools. Survey: DNS data; Survey: Clwyd Monitoring data; Survey: DNS data; High water count. Survey: Uniper data; Mid Hide Bunded Pools. Survey: DNS data; Survey: Observer data; Survey: Birdguides data; Low water count. Survey: Uniper data; MG Edwards. Survey: DNS data; T Wallbank. Survey: DNS data; Middle Hide Bunded Pools. Survey: DNS data; J Jones. Survey: DNS data; M & G Edwards. Survey: DNS	D0062/008/01 , D2075/001/01 , D1297/025/01 , D1297/027/01 , D0062/010/01 , D1297/040/01 , D1297/047/01 , D0346/002/01 , D1297/049/01 , D0346/001/01	BDir2.2, Bonn2, LBAP-C, UKBA, WCA1.1	NA, PC, UA
<i>Tringa nebularia</i> (Greenshank / Pibydd Coeswyrdd)	SJ2572	2 records, between 31/01/2007 and 11/11/2016	Julie Rogers; Stuart Taylor	1; 2	Reported to recorder	Flint saltmarsh	Dee Est Website. Survey: Dee Estuary website data	D0062/008/01 , D1949/001/01	BDir2.2, Bonn2, LBAP-C, UKBA, WCA1.1	NA

Species Name	Grid Reference	Date	Recorder(s)	Abundance	Record/Sample Type	Site Name	Notes	Dataset ID	Lists	V
<i>Tringa nebularia</i> (Greenshank / Pibydd Coeswyrdd)	SJ2671 (Approximate)	74 records, between 17/01/2004 and 27/09/2022	Richard Beckett; Glenn E Morris; Paul David Shenton; Deeside Naturalists' Society; Neil Hughes; Per Dee Estuary Website; Anon (BirdGuides); David Owen Jones; Louise Jones; Kevin J Smith; Norman Hal...	1; 5; 12; 2; 4; 8; 20; 3; 7; 15; 17; 18; 10; 14	Reported to recorder	Connah's Quay NR, W;Connah's Quay;CQNR Ash Pool and Meadow Trail	Dee Est Website. Survey: Dee Estuary website data; Dee Estuary website. Survey: Dee Estuary website data; Survey: DNS data; middle hide. Survey: Observer data; Survey: Birdguides data; Survey: Observer data; Low water count. Survey: Uniper data; High water count. Survey: Uniper data; BirdTrack	D0062/008/01 , D2075/001/01 , D1297/025/01 , D1297/027/01 , D1297/047/01 , D1297/049/01	BDir2.2, Bonn2, LBAP-C, UKBA, WCA1.1	NA, PC, UA
<i>Tringa nebularia</i> (Greenshank / Pibydd Coeswyrdd)	SJ27747138 (Selected from Interactive Map)	24/02/2017	Elaine Thomas	1 Full-Grown		Connah's Quay nature reserve		D1117/001/01	BDir2.2, Bonn2, LBAP-C, UKBA, WCA1.1	PC
<i>Tringa nebularia</i> (Greenshank / Pibydd Coeswyrdd)	SJ275715	5 records, between 29/07/2013 and 08/04/2019	Martyn Harris	2; 6; 1	Field record	Dee Hide Scrape, Connah's Quay Nature Resrve;Dee Hide Scrape, Connah's Quay Nature Reserve;Dee Hide Scrape, Connah's Quay, Nature Reserve		D0969/001/05	BDir2.2, Bonn2, LBAP-C, UKBA, WCA1.1	UA
<i>Tringa nebularia</i> (Greenshank / Pibydd Coeswyrdd)	SJ276714	6 records, between 12/03/2012 and 21/01/2019	Martyn Harris	2; 3; 6; 1	Field record	Middle Hide Scrape, Connah's Quay Nature Resrve;Middle Hide Scrape, Connah's Quay Nature Reserve;Middle Hide Pool/ Scrape, Connah's Quay Nature Reserve;Middle Hide Pool / Scrape, Connah's Quay Nature		D0969/001/05	BDir2.2, Bonn2, LBAP-C, UKBA, WCA1.1	UA, PC

Species Name	Grid Reference	Date	Recorder(s)	Abundance	Record/Sample Type	Site Name	Notes	Dataset ID	Lists	V
<i>Tringa nebularia</i> (Greenshank / Pibydd Coeswyrdd)	SJ277714	20 records, between 29/07/2013 and 22/04/2019	Martyn Harris	1; 2; 4; 6; 7	Field record	Middle Hide Scrape, Connah's Quay Nature Reserve; Middle Hide Scrape, Connah's Quay Nature Reserve; Dee Hide Scrape, Connah's Quay Nature Reserve.); Middle Hide Scrape, Connah's Quay, Nature Reserve		D0969/001/05	BDir2.2, Bonn2, LBAP-C, UKBA, WCA1.1	UA
<i>Tringa nebularia</i> (Greenshank / Pibydd Coeswyrdd)	SJ275714	4 records, between 19/03/2012 and 17/10/2016	Martyn Harris	2; 3	Field record	Dee Hide Scrape, Connah's Quay Nature Reserve; Dee Hide Pool / Scrape, Connah's Quay Nature Reserve; Dee Hide Pool, Connah's Quay Nature Reserve		D0969/001/05	BDir2.2, Bonn2, LBAP-C, UKBA, WCA1.1	UA, PC
<i>Tringa nebularia</i> (Greenshank / Pibydd Coeswyrdd)	SJ278713	90 records, between 17/10/2005 and 30/09/2019	Martyn Harris; Anon - Dee Estuary Sightings; Anon - Dee Estuary Voluntary; Anon	1; 16; 17; 11; 15; 6; 2; 3; 4; 23; 13; 10; 14; 5; 8; 9; 20; 28; 27; 19; 30; 18; 12	Field record	East Hide Scrape, Connah's Quay Nature Reserve; Nature Reserve; Connah's Quay Nature Reserve; Connah's Quay Nature Reserve, Flint., Deeside.; Connah' s Quay Nature Reserve, Flintshire.; Connah' s Quay/ Oa...	Records taken from (www. deeestuary. co. uk. website.); Records taken from (www. deeestuary. co. ukwebsite.); Records taken from (www. deeestuary. co. uk website) .; "High tide had flooded the whole scrape. Initially on slightly raised part of the scrape, but soon had to move as the rising tide came over the bank raising the water level. "; Records taken from www. deeestuary. co. uk website.; Records taken from (www. deeestuary. co. uk website) . Reserve; Records taken from (www. deeest...	D0969/001/05	BDir2.2, Bonn2, LBAP-C, UKBA, WCA1.1	UA, PC

Species Name	Grid Reference	Date	Recorder(s)	Abundance	Record/Sample Type	Site Name	Notes	Dataset ID	Lists	V
<i>Tringa nebularia</i> (Greenshank / Pibydd Coeswyrdd)	SJ266721	08/09/2014	Martyn Harris	2	Field record	Oakenholt Marsh, West of Ash Pool, Connah's Quay Nature Reserve		D0969/001/05	BDir2.2, Bonn2, LBAP-C, UKBA, WCA1.1	UA
<i>Tringa nebularia</i> (Greenshank / Pibydd Coeswyrdd)	SJ2767143	17/09/2012	Martyn Harris	1	Field record	Middle hide scrape, Connah's Quay Nature Reserve		D0969/001/05	BDir2.2, Bonn2, LBAP-C, UKBA, WCA1.1	PC
<i>Tringa nebularia</i> (Greenshank / Pibydd Coeswyrdd)	SJ27667142	17/09/2012	Martyn Harris	2	Field record	Middle hide scrape, Connah's Quay Nature Reserve		D0969/001/05	BDir2.2, Bonn2, LBAP-C, UKBA, WCA1.1	PC
<i>Tringa nebularia</i> (Greenshank / Pibydd Coeswyrdd)	SJ27557150	08/10/2012	Martyn Harris	3	Field record	Dee Hide Scrape, Connah's Quay Nature Reserve		D0969/001/05	BDir2.2, Bonn2, LBAP-C, UKBA, WCA1.1	PC
<i>Tringa nebularia</i> (Greenshank / Pibydd Coeswyrdd)	SJ27677142	15/10/2012	Martyn Harris	8	Field record	Middle Hide Scrape, Connah's Quay Nature Reserve		D0969/001/05	BDir2.2, Bonn2, LBAP-C, UKBA, WCA1.1	PC
<i>Tringa nebularia</i> (Greenshank / Pibydd Coeswyrdd)	SJ27677140	6 records, between 18/07/2011 and 31/10/2011	Martyn Harris	4; 8; 19; 13; 3	Field record	Middle Hide Pool, Connahs Quay Nature Reserve; Middle Hide Pool/ Scrapes, Connahs Quay Nature Reserve; Middle Hide Pool / Scrapes, Connahs Quay Nature Reserve	At least.	D0969/001/05	BDir2.2, Bonn2, LBAP-C, UKBA, WCA1.1	PC
<i>Tringa nebularia</i> (Greenshank / Pibydd Coeswyrdd)	SJ27547149	29/08/2011	Martyn Harris	3	Field record	Scrapes in front of Dee Hide, Connahs Quay Nature Reserve		D0969/001/05	BDir2.2, Bonn2, LBAP-C, UKBA, WCA1.1	PC

Species Name	Grid Reference	Date	Recorder(s)	Abundance	Record/Sample Type	Site Name	Notes	Dataset ID	Lists	V
<i>Tringa nebularia</i> (Greenshank / Pibydd Coeswyrdd)	SJ273717	10/10/2011	Martyn Harris	2	Field record	Gully between the heli-pad and the Conservation Area, Connahs Quay Nature Reserve		D0969/001/05	BDir2.2, Bonn2, LBAP-C, UKBA, WCA1.1	PC
<i>Tringa nebularia</i> (Greenshank / Pibydd Coeswyrdd)	SJ2473 (Approximate)	4 records, between 23/01/2016 and 31/07/2020	Mr Giles Pepler; Steven Davies; David Winnard	1		Flint	BirdTrack	D1297/040/01 , D1297/025/01	BDir2.2, Bonn2, LBAP-C, UKBA, WCA1.1	PC
<i>Tringa ochropus</i> (Green Sandpiper / Pibydd Gwyrdd)	SJ2772	18/08/2008	Geoffrey Robinson	3	Reported to recorder	Dee Estuary, White Sands		D1949/001/01	Bern2, Bonn2, LBAP-C, RL-EN, UKBA, WCA1.1	NA
<i>Tringa ochropus</i> (Green Sandpiper / Pibydd Gwyrdd)	SJ2672 (Approximate)	7 records, between 19/07/2004 and 01/08/2021	Geoffrey Robinson; Per Colin Wells; Per Richard Smith Dee Estuary Website; Neil Hughes; Mr David Winnard; Mr Pete Haslem	1; 2	Reported to recorder	RSPB Oakenholt Marsh; Connahs Quay NR (West Hide); CQNR Oakenholt Marsh and Flint Sands	Survey: Dee Estuary website data; Birdtrack. Feeding around edge lagoon, tower hide	D1949/001/01 , D0062/008/01 , D1297/025/01 , D1297/027/01 , D1297/040/01 , D1297/047/01	Bern2, Bonn2, LBAP-C, RL-EN, UKBA, WCA1.1	NA, PC
<i>Tringa ochropus</i> (Green Sandpiper / Pibydd Gwyrdd)	SJ2671 (Approximate)	22 records, between 31/07/2013 and 12/10/2021	Richard Beckett; Glenn E Morris; Peter Haslem; R Riley; Steve Skelton; Neil Hughes; Keith Jones; Paul David Shenton; Julie Rogers; Mr Pete Haslem	1; 2	Reported to recorder	Connahs Quay NR, W; CQNR Ash Pool and Meadow Trail	Dee Estuary website. Survey: Dee Estuary website data; BirdTrack	D0062/008/01 , D1297/025/01 , D1297/027/01 , D1297/047/01	Bern2, Bonn2, LBAP-C, RL-EN, UKBA, WCA1.1	NA, PC
<i>Tringa ochropus</i> (Green Sandpiper / Pibydd Gwyrdd)	SJ265718 (Estimated Centroid of Site)	~ September 2000	Anon			SSSI: Dee Estuary/Aber Afon Dyfrdwy; Deeside Naturalists' Reserve		D0026/042/01	Bern2, Bonn2, LBAP-C, RL-EN, UKBA, WCA1.1	NA
<i>Tringa ochropus</i> (Green Sandpiper / Pibydd Gwyrdd)	SJ2572	3 records, between 15/01/2012 and 16/12/2014	Ian Greenwood; Tony G Jackson; Richard Beckett	1; 2	Reported to recorder	Flint saltmarsh	BirdTrack	D1949/001/01 , D1297/025/01	Bern2, Bonn2, LBAP-C, RL-EN, UKBA, WCA1.1	NA, PC

Species Name	Grid Reference	Date	Recorder(s)	Abundance	Record/Sample Type	Site Name	Notes	Dataset ID	Lists	V
<i>Tringa ochropus</i> (Green Sandpiper / Pibydd Gwyrdd)	SJ2771 (Approximate)	14 records, between 31/07/2013 and 02/08/2021	Paul David Shenton; Trevor B Taylor; Neil Hughes; E Nixon; Per Glenn Morris DNS; Mr Alex Humphreys- Jones; Mr Pete Haslem; Julie Rogers, per Uniper	1; 2		Connah's Quay NR, central; Connah's Quay NR Pools; CQNR Bunded and Garden Compound	Birdtrack. adult; BirdTrack; High tide count	D1297/025/01 , D1297/047/01 , D1297/040/01 , D2075/001/01	Bern2, Bonn2, LBAP-C, RL-EN, UKBA, WCA1.1	PC, NA
<i>Tringa ochropus</i> (Green Sandpiper / Pibydd Gwyrdd)	SJ278713	3 records, between 26/10/2015 and 07/02/2018	Anon - Dee Estuary Sightings	1	Field record	Connahs quay / oakenholt marsh; Connah's Quay Nature Reserve; Nature Reserve	Records taken from WWW. deeestuary. co. uk website.; Records taken from (www. deeestuary. co. uk. website).; Records taken from (www. dee estuary. co. uk website).	D0969/001/05	Bern2, Bonn2, LBAP-C, RL-EN, UKBA, WCA1.1	PC
<i>Tringa ochropus</i> (Green Sandpiper / Pibydd Gwyrdd)	SJ2573	2 records, between 20/03/2016 and 04/08/2019	Mr David Winnard; Graham M Waterman	1		Flint Saltmarsh (WeBS); Flint, estuary	BirdTrack	D1297/027/01 , D1297/025/01	Bern2, Bonn2, LBAP-C, RL-EN, UKBA, WCA1.1	PC
<i>Triturus cristatus</i> (Great Crested Newt / Madfall Ddwr Gribog)	SJ2471 (Approximate)	1992	Anon - CCW	Present		-Withheld-	-Withheld-	D0137/001/01	BAP, Bern2, CHS2, HDir2, HDir4, LBAP-A, LBAP-C, LBAP-D, LBAP-E, LBAP-F, LBAP-T, LBAP-W, S7, WCA5	NA
<i>Triturus cristatus</i> (Great Crested Newt / Madfall Ddwr Gribog)	SJ2470 (Approximate)	1992	Deeside Urban Wildlife Group	Present		-Withheld-	-Withheld-	D1118/011/03	BAP, Bern2, CHS2, HDir2, HDir4, LBAP-A, LBAP-C, LBAP-D, LBAP-E, LBAP-F, LBAP-T, LBAP-W, S7, WCA5	PC
<i>Triturus cristatus</i> (Great Crested Newt / Madfall Ddwr Gribog)	SJ2570 (Approximate)	17/05/2022	WSP UK Limited	1 Adult Female		-Withheld-	-Withheld-	D1117/001/01	BAP, Bern2, CHS2, HDir2, HDir4, LBAP-A, LBAP-C, LBAP-D, LBAP-E, LBAP-F, LBAP-T, LBAP-W, S7, WCA5	PC
<i>Troglodytes</i> <i>troglodytes</i> (Wren / Dryw)	SJ275706	07/05/2008	Ben Milner	1 Nesting Pair		Kelsterton Farm		D1203/002/01	BAP, BDir1, Bern2, UKBA	PC

Species Name	Grid Reference	Date	Recorder(s)	Abundance	Record/Sample Type	Site Name	Notes	Dataset ID	Lists	V
<i>Troglodytes troglodytes</i> (Wren / Dryw)	SJ246712 (Estimated) (Centroid of Site)	04/06/1985	Amanda Gall and David Harpley		Live Sighting	Llwyn-own		D1239/011/01	BAP, BDir1, Bern2, UKBA	PC
<i>Troglodytes troglodytes</i> (Wren / Dryw)	SJ2771 (Approximate)	224 records, between 12/04/2006 and 05/12/2022	Joan Hotchkiss; Glenn E Morris; Andrew Wallbank; K Gilchrist; Alan Nevitt; Christopher Moore; Peter Haslem; Trevor B Taylor; D Peate; DW Rothwell; Graham Jones; David Winnard; Wilf King; David Good...	1; 2; 3; 4; 5; 6	Reported to recorder	Connah's Quay NR, central; Connah's Quay NR (Entrance & Hedgerow); Connah's Quay NR (Gardener's Compound); Connah's Quay NR (Middle Hide); Connahs Quay Nature Reserve - DNS, Clwyd; CQNR Bunded and Garde...	Survey: DNS data; Survey: Observer data; BirdTrack; BirdTrack. Activity: S; BirdTrack. Activity: FF; Activity: S; Birdtrack; WeBS. Survey: DNS data; BirdTrack. Activity: FL	D0062/008/01 , D1297/025/01 , D1297/027/01 , D1297/040/01 , D1297/047/01 , D0346/002/01 , D1297/049/01	BAP, BDir1, Bern2, UKBA	NA, PC, UA
<i>Troglodytes troglodytes</i> (Wren / Dryw)	SJ2672 (Approximate)	22 records, between 27/03/2007 and 03/12/2022	Chris Leighton; Elvet Jones; Alan Nevitt; Ian M Spence; David Winnard; Peter Haslem; Mr David Winnard; Dr Anne Brenchley; Mr Glenn Morris; Mr Steven Davies; Mr Alex Humphreys-Jones; Anon	5; 4; 2; 7+; 1; 6; 3	Reported to recorder	RSPB Oakenholt Marsh; Connah's Quay NR (West Hide); SJ2672 CQNR/Oakenholt; CQNR-west; Connah's Quay NR, Oakenholt Marsh; CQNR: Oakenholt Marsh	Gardeners Dump. Survey: DNS data; Survey: Observer data; BirdTrack	D0062/008/01 , D1297/025/01 , D1297/027/01 , D1297/047/01 , D1297/049/01 , D1297/040/01	BAP, BDir1, Bern2, UKBA	NA, PC, UA
<i>Troglodytes troglodytes</i> (Wren / Dryw)	SJ2671 (Approximate)	72 records, between 12/04/2004 and 11/12/2022	Andrew Wallbank; Glenn E Morris; Peter Haslem; CS Williamson; Richard Beckett; Mr David Winnard; Mr Pete Haslem; Mr Glenn Morris; Mr James Hughes; Mr Steve Kent	2; 1; 3; 4	Reported to recorder	Connah's Quay NR, W; Connah's Quay NR (Lagoon); Connah's Quay NR (Meadow Trail); CQNR Ash Pool and Meadow Trail; CQNR-west; Connah's Quay NR, W; CQNR2 SJ2671 Ash Pool & Meadow	Survey: Observer data; BirdTrack; Birdtrack; BirdTrack. Activity: S	D0062/008/01 , D1297/025/01 , D1297/027/01 , D1297/047/01 , D1297/040/01 , D1297/049/01	BAP, BDir1, Bern2, UKBA	NA, PC, UA
<i>Troglodytes troglodytes</i> (Wren / Dryw)	SJ254719	22/05/2016	Mr R P Jones			Oakenholt Pandy pool		D1297/021/01	BAP, BDir1, Bern2, UKBA	PC

Species Name	Grid Reference	Date	Recorder(s)	Abundance	Record/Sample Type	Site Name	Notes	Dataset ID	Lists	V
<i>Troglodytes troglodytes</i> (Wren / Dryw)	SJ2571 (Approximate)	5 records, between 24/01/2009 and 16/12/2022	Anon; RP Jones; Shaun Finnie; Mr Andrew Wallbank	1		Flint, SE;Oakenholt (The Oaks) (SJ25)	Occurrence ID: NBN-GA000656-BGBW2009-16440301-106813620; BirdTrack	D1852/002/01 , D1297/025/01 , D1297/049/01	BAP, BDir1, Bern2, UKBA	PC, UA
<i>Troglodytes troglodytes</i> (Wren / Dryw)	SJ2472	24/01/2009 to 25/01/2009	Anon				Occurrence ID: NBN-GA000656-BGBW2009-16439621-106813632	D1852/002/01	BAP, BDir1, Bern2, UKBA	PC
<i>Troglodytes troglodytes</i> (Wren / Dryw)	SJ2469	10/11/2018	David Hill			Northop College		D1562/004/01	BAP, BDir1, Bern2, UKBA	PC
<i>Troglodytes troglodytes</i> (Wren / Dryw)	SJ2473 (Approximate)	36 records, between 24/10/2008 and 23/10/2022	David Winnard; Ian M Spence; Shelagh A Halsey; Neville Wright; Steven Davies; Trevor G Payne; Glenn E Morris; David R Tyler; Mr Richard Jones; Mr Ray Teesdale; Mr Giles Pepler; Mr David Winnard; Re...	1; 2; 5; 4		Flint;CH6,Flint;Flint Castle	Birdtrack; BirdTrack; Breeding details: Singing male (S)	D1297/025/01 , D1297/027/01 , D1297/040/01 , D0346/002/01 , D0346/003/01 , D1297/049/01 , D1297/047/01	BAP, BDir1, Bern2, UKBA	PC, UA
<i>Troglodytes troglodytes</i> (Wren / Dryw)	SJ2470	12/04/2015	RP Jones	1		Flint Mountain	BirdTrack	D1297/025/01	BAP, BDir1, Bern2, UKBA	PC
<i>Troglodytes troglodytes</i> (Wren / Dryw)	SJ2572 (Approximate)	6 records, between 09/11/2014 and 29/03/2021	Annie N Haycock; H Bridgland; David Winnard; Dr Anne Brenchley; Mr Glenn Morris	1		Flint saltmarsh;SJ2473 Flint Marsh;Flint Marsh	BirdTrack; Breeding details: Singing male (S)	D1297/025/01 , D1297/047/01	BAP, BDir1, Bern2, UKBA	PC, UA
<i>Troglodytes troglodytes</i> (Wren / Dryw)	SJ2573 (Approximate)	5 records, between 15/05/2015 and 14/03/2021	KA Walker; Graham M Waterman; Mr David Winnard	1		Flint, estuary;Flint Saltmarsh (WeBS)	BirdTrack	D1297/025/01 , D1297/027/01 , D1297/047/01	BAP, BDir1, Bern2, UKBA	PC, UA
<i>Troglodytes troglodytes</i> (Wren / Dryw)	SJ2471	23/04/2017	RP Jones			Flint, far S	BirdTrack	D1297/025/01	BAP, BDir1, Bern2, UKBA	PC

Species Name	Grid Reference	Date	Recorder(s)	Abundance	Record/Sample Type	Site Name	Notes	Dataset ID	Lists	V
<i>Troglodytes troglodytes</i> (Wren / Dryw)	SJ2372	20/03/2013	Ian M Spence	1		Flint, W	BirdTrack	D1297/025/01	BAP, BDir1, Bern2, UKBA	PC
<i>Troglodytes troglodytes</i> (Wren / Dryw)	SJ2569	30/05/2016	Ian M Spence			Northop, NE	BirdTrack. Activity: T	D1297/025/01	BAP, BDir1, Bern2, UKBA	PC
<i>Troglodytes troglodytes</i> (Wren / Dryw)	SJ275714	2 records, between 04/06/2012 and 03/07/2017	Martyn Harris	1	Field record	Dee Hide feeding Station, Connah's Quay Nature Reserve; Behind Dee Hide, Connah's Quay Nature Reserve		D0969/001/05	BAP, BDir1, Bern2, UKBA	PC, UA
<i>Troglodytes troglodytes</i> (Wren / Dryw)	SJ2770	02/05/2019	Mr David Winnard	1		Kelsterton Lane		D1297/027/01	BAP, BDir1, Bern2, UKBA	PC
<i>Troglodytes troglodytes</i> (Wren / Dryw)	SJ2370 (Approximate)	16/04/2022	Mr Steven Davies	1		Flint Mountain, W		D1297/049/01	BAP, BDir1, Bern2, UKBA	UA
<i>Troglodytes troglodytes</i> (Wren / Dryw)	SJ276713	22/04/2019	Martyn Harris	1	Field record	Trackside of Middle Hide, Connah's Quay Nature Reserve		D0969/001/05	BAP, BDir1, Bern2, UKBA	UA
<i>Turdus iliacus</i> (Redwing / Coch Dan Adain)	SJ2469	10/11/2018	David Hill			Northop College		D1562/004/01	BDir2.2, LBAP-C, RL-CR, UKBA, WBA, WCA1.1	PC
<i>Turdus iliacus</i> (Redwing / Coch Dan Adain)	SJ2672 (Approximate)	16 records, between 19/10/2006 and 03/12/2022	Bob Hayes; Alan Nevitt; Chris Leighton; Kevin J Smith; A Preston; Peter Haslem; Giles RM Pepler; Mr Alex Humphreys-Jones; Mr Pete Haslem	1; 2; 3; 24; 12; 7; 9; 35; 6; 4; 10; 28; 17	Reported to recorder	RSPB Oakenholt Marsh; CQNR: Oakenholt Marsh; CQNR Oakenholt Marsh and Flint Sands	Gardeners Dump. Survey: DNS data; Survey: Observer data; Over Reserve. Survey: DNS data; Survey: DNS data; BirdTrack; In Bushes To Heli Pad. Survey: DNS data	D0062/008/01 , D1297/025/01 , D1297/049/01	BDir2.2, LBAP-C, RL-CR, UKBA, WBA, WCA1.1	NA, PC, UA

Species Name	Grid Reference	Date	Recorder(s)	Abundance	Record/Sample Type	Site Name	Notes	Dataset ID	Lists	V
<i>Turdus iliacus</i> (Redwing / Coch Dan Adain)	SJ2771 (Approximate)	139 records, between 03/03/2006 and 22/12/2022	Chris Leighton; Andrew Wallbank; Bob Hayes; Deeside Naturalists' Society; Denzil Nicklin; Phil Hotchkiss; Malcolm Down; TG Parry; Ron Plummer; Glenn E Morris; Ray Teesdale; Peter Haslem; Trevor B T...	1; 5; 22; 20; 2; 3; 6; 50+; 60+; 30; 4; 10; 25; 40; 100; 8; 23; 12; 90; 80; 16; 20+; 30+; 15; 60; 50; 2+; 40+; 34	Reported to recorder	Connah's Quay NR, central;Connah's Quay NR (Gardener's Compound);CQN R Bunded and Garden Compound;Conna h's Quay NR (Fields);CQNR3 SJ2771 Bunded Pool and Garden;CQNR- east;Connahs Quay Nature Reserve ...	Gardeners Dump. Survey: DNS data; Survey: Observer data; Survey: DNS data; Bushes Down From Barrier. Survey: DNS data; Field,Bushes Left Of Barrier. Survey: DNS data; BirdTrack; Bushes By Barrier. Survey: DNS data; Webs. Survey: DNS data; garden compound	D0062/008/01 , D1297/025/01 , D1297/027/01 , D1297/040/01 , D1297/047/01 , D1297/049/01	BDir2.2, LBAP-C, RL-CR, UKBA, WBA, WCA1.1	NA, PC, UA
<i>Turdus iliacus</i> (Redwing / Coch Dan Adain)	SJ2370	25/11/2014	Jim Hulse	1	Reported to recorder	Flint, Mountain, W	Survey: Observer data	D0062/008/01	BDir2.2, LBAP-C, RL-CR, UKBA, WBA, WCA1.1	NA
<i>Turdus iliacus</i> (Redwing / Coch Dan Adain)	SJ2671 (Approximate)	50 records, between 12/12/2007 and 11/12/2022	Stan Skelton; Chris Leighton; Bob Hayes; Per Dee Estuary Website; Paul David Shenton; Keith Jones; Glenn E Morris; Peter Haslem; Steven Davies; Richard Beckett; Mr Pete Haslem; Per Glenn Morris DNS...	1; 8; 15; 41; 2; 7; 6; 9; 5; 50; 20; 3; 10; 12; 4; 65; 30; 35; 22; 25	Reported to recorder	Connah's Quay NR, W;CQNR Ash Pool and Meadow Trail;CQNR2 SJ2671 Ash Pool & Meadow;Connah's Quay NR (Lagoon)	Survey: DNS data; Bushes To Nature Trail. Survey: DNS data; Dee Est Website. Survey: Dee Estuary website data; BirdTrack; west field	D0062/008/01 , D1297/025/01 , D1297/027/01 , D1297/040/01 , D1297/047/01 , D1297/049/01	BDir2.2, LBAP-C, RL-CR, UKBA, WBA, WCA1.1	NA, PC, UA
<i>Turdus iliacus</i> (Redwing / Coch Dan Adain)	SJ2473	4 records, between 06/01/2011 and 02/03/2018	David Winnard; Steven Davies; Recorder Name withheld (obsr305550)	7; 10; 6		Flint;Flint Castle	BirdTrack	D1297/025/01 , D0346/003/01	BDir2.2, LBAP-C, RL-CR, UKBA, WBA, WCA1.1	PC, UA
<i>Turdus iliacus</i> (Redwing / Coch Dan Adain)	SJ2572	25/11/2017	David Winnard	3		Flint saltmarsh	BirdTrack	D1297/025/01	BDir2.2, LBAP-C, RL-CR, UKBA, WBA, WCA1.1	PC
<i>Turdus iliacus</i> (Redwing / Coch Dan Adain)	SJ2670	17/01/2018	David Winnard	400+		Flint, Oakenholt, S		D1297/025/01	BDir2.2, LBAP-C, RL-CR, UKBA, WBA, WCA1.1	PC

Species Name	Grid Reference	Date	Recorder(s)	Abundance	Record/Sample Type	Site Name	Notes	Dataset ID	Lists	V
<i>Turdus iliacus</i> (Redwing / Coch Dan Adain)	SJ2571	13/01/2015	David M Hytch	8		Flint, SE	BirdTrack	D1297/025/01	BDir2.2, LBAP-C, RL-CR, UKBA, WBA, WCA1.1	PC
<i>Turdus iliacus</i> (Redwing / Coch Dan Adain)	SJ2669 (Approximate)	3 records, between 29/11/2017 and 29/01/2020	David Winnard; Mr Paul James	80; 6; 300		Plas Bellin;Oakenholt	BirdTrack	D1297/025/01 , D1297/040/01	BDir2.2, LBAP-C, RL-CR, UKBA, WBA, WCA1.1	PC
<i>Turdus iliacus</i> (Redwing / Coch Dan Adain)	SJ27077162	07/01/2013	Martyn Harris	1	Field record	Road leading North west to the heli-pad T- junction, Connah's Quay Nature Reserve		D0969/001/05	BDir2.2, LBAP-C, RL-CR, UKBA, WBA, WCA1.1	PC
<i>Turdus iliacus</i> (Redwing / Coch Dan Adain)	SJ270714	05/12/2016	Martyn Harris	2	Field record	North West of the Entrance, Connah's Quay Nature Reserve		D0969/001/05	BDir2.2, LBAP-C, RL-CR, UKBA, WBA, WCA1.1	UA
<i>Turdus iliacus</i> (Redwing / Coch Dan Adain)	SJ278713	26/12/2016	Anon - Dee Estuary Sightings	41	Field record	Connah's Quay Reserve	Records taken from (www. deestuay. co. uk website) . In trees far side of lagoon .	D0969/001/05	BDir2.2, LBAP-C, RL-CR, UKBA, WBA, WCA1.1	UA
<i>Turdus philomelos</i> (Song Thrush / Bronfraith)	SJ260703 (Estimated (Centroid of Site))	1986	R. D. Rowley			Leadbrook Wood	Broad habitat type: Grassland and Marsh	D0227/002/01	BAP, BDir2.2, LBAP-A, LBAP-C, LBAP-D, LBAP-E, LBAP-F, LBAP-G, LBAP-W, S7, UKBA, WBA	PC
<i>Turdus philomelos</i> (Song Thrush / Bronfraith)	SJ2672 (Approximate)	12 records, between 19/11/2005 and 10/11/2022	Chris Leighton; Neil Hughes; Andrew Wallbank; Alan Nevitt; David Winnard; Mr David Winnard; Mr Glenn Morris	1; 2; 1 Male; 6	Reported to recorder	RSPB Oakenholt Marsh;Connah's Quay NR (West Hide);CQNR-west	Field Left Of Heli Pad. Survey: DNS data; Along Path To New Hide. Survey: DNS data; Survey: Observer data; Bushes By Bunded Pools. Survey: DNS data; singing. Survey: Observer data; BirdTrack	D0062/008/01 , D1297/025/01 , D1297/027/01 , D1297/049/01	BAP, BDir2.2, LBAP-A, LBAP-C, LBAP-D, LBAP-E, LBAP-F, LBAP-G, LBAP-W, S7, UKBA, WBA	NA, PC, UA

Species Name	Grid Reference	Date	Recorder(s)	Abundance	Record/Sample Type	Site Name	Notes	Dataset ID	Lists	V
<i>Turdus philomelos</i> (Song Thrush / Bronfraith)	SJ2771 (Approximate)	152 records, between 03/03/2006 and 22/12/2022	Andrew Wallbank; Alan Nevitt; Glenn E Morris; Norman Hallas; Trevor B Taylor; Wilf King; David Winnard; Peter Haslem; Susan J Morris; Mr David Winnard; Mr Pete Haslem; Mr Glenn Morris; Ray Teesdale...	1; 3; 6; 5; 2; 4; 8; 10; 15	Reported to recorder	Connah's Quay NR, central;Connah's Quay NR (East Hide);Connah's Quay NR (Entrance & Hedgerow);Connah's Quay NR (Gardener's Compound);CQN R Bunded and Garden Compound;CQNR -east;Connah's Quay NR (Dee ...	Survey: Observer data; Survey: DNS data; Birdtrack; BirdTrack; BirdTrack. Activity: S; BirdTrack. Activity: T; WeBS. Survey: DNS data; Breeding details: Singing male (S)	D0062/008/01 , D1297/025/01 , D1297/027/01 , D1297/040/01 , D1297/047/01 , D0346/002/01 , D1297/049/01	BAP, BDir2.2, LBAP-A, LBAP-C, LBAP-D, LBAP-E, LBAP-F, LBAP-G, LBAP-W, S7, UKBA, WBA	NA, PC, UA
<i>Turdus philomelos</i> (Song Thrush / Bronfraith)	SJ2671 (Approximate)	77 records, between 26/11/2008 and 01/12/2022	Glenn E Morris; Stan Skelton; Neil Hughes; Peter Haslem; Steve Skelton; David Winnard; Mr David Winnard; Mr Pete Haslem; Mr James Hughes; Mr Steve Kent	2; 6; 1; 4; 5; 3; 10; 17; 9	Reported to recorder	Connah's Quay NR, W;Connah's Quay NR (Meadow Trail);CQNR Ash Pool and Meadow Trail;Flint, Oakenholt;CQNR 2 SJ2671 Ash Pool & Meadow	Survey: DNS data; in front of middle hide. Survey: Observer data; BirdTrack; BirdTrack. Activity: S; Activity: S; west field	D0062/008/01 , D1297/025/01 , D1297/027/01 , D1297/040/01 , D1297/047/01 , D1297/049/01	BAP, BDir2.2, LBAP-A, LBAP-C, LBAP-D, LBAP-E, LBAP-F, LBAP-G, LBAP-W, S7, UKBA, WBA	NA, PC, UA
<i>Turdus philomelos</i> (Song Thrush / Bronfraith)	SJ2473 (Approximate)	21 records, between 06/01/2007 and 25/04/2022	Julie Rogers; Mr Richard Jones; Mr Giles Pepler; Mr David Winnard; Recorder Name withheld (obsr1073017); Recorder Name withheld (obsr824341); Recorder Name withheld (obsr237462); Mr Marc Hughes; Mr...	1; 2; 3	Reported to recorder	Flint;CH6,Flint;Flint Castle	Survey: Observer data; Breeding status: FF; Confirmed breeding; BirdTrack; Activity: S; Breeding details: Singing male (S)	D0062/008/01 , D1297/027/01 , D1297/040/01 , D0346/003/01 , D1297/049/01 , D1297/025/01 , D1297/047/01	BAP, BDir2.2, LBAP-A, LBAP-C, LBAP-D, LBAP-E, LBAP-F, LBAP-G, LBAP-W, S7, UKBA, WBA	NA, PC, UA
<i>Turdus philomelos</i> (Song Thrush / Bronfraith)	SJ243728	06/05/2016	Mr R P Jones	1		Mobile-SJ2472		D1297/021/01	BAP, BDir2.2, LBAP-A, LBAP-C, LBAP-D, LBAP-E, LBAP-F, LBAP-G, LBAP-W, S7, UKBA, WBA	PC
<i>Turdus philomelos</i> (Song Thrush / Bronfraith)	SJ2571	3 records, between 24/01/2009 and 13/05/2018	Anon; RP Jones; Shaun Finnie	1		Flint, SE	Occurrence ID: NBN-GA000656-BGBW2009-16440301-106813621; Activity: S	D1852/002/01 , D1297/025/01	BAP, BDir2.2, LBAP-A, LBAP-C, LBAP-D, LBAP-E, LBAP-F, LBAP-G, LBAP-W, S7, UKBA, WBA	PC

Species Name	Grid Reference	Date	Recorder(s)	Abundance	Record/Sample Type	Site Name	Notes	Dataset ID	Lists	V
<i>Turdus philomelos</i> (Song Thrush / Bronfraith)	SJ2470	24/01/2009 to 25/01/2009	Anon				Occurrence ID: NBN-GA000656-BGBW2009-16439514-106813606	D1852/002/01	BAP, BDir2.2, LBAP-A, LBAP-C, LBAP-D, LBAP-E, LBAP-F, LBAP-G, LBAP-W, S7, UKBA, WBA	PC
<i>Turdus philomelos</i> (Song Thrush / Bronfraith)	SJ2472	3 records, between 24/01/2009 and 06/05/2016	Anon; RP Jones	1		Flint, S	Occurrence ID: NBN-GA000656-BGBW2009-16439515-106813569; BirdTrack	D1852/002/01 , D1297/025/01	BAP, BDir2.2, LBAP-A, LBAP-C, LBAP-D, LBAP-E, LBAP-F, LBAP-G, LBAP-W, S7, UKBA, WBA	PC
<i>Turdus philomelos</i> (Song Thrush / Bronfraith)	SJ2370	24/01/2009 to 25/01/2009	Anon				Occurrence ID: NBN-GA000656-BGBW2009-16439295-106813674	D1852/002/01	BAP, BDir2.2, LBAP-A, LBAP-C, LBAP-D, LBAP-E, LBAP-F, LBAP-G, LBAP-W, S7, UKBA, WBA	PC
<i>Turdus philomelos</i> (Song Thrush / Bronfraith)	SJ2670	3 records, between 25/11/2017 and 17/01/2018	David Winnard	2		Flint, Oakenholt, S	BirdTrack	D1297/025/01	BAP, BDir2.2, LBAP-A, LBAP-C, LBAP-D, LBAP-E, LBAP-F, LBAP-G, LBAP-W, S7, UKBA, WBA	PC
<i>Turdus philomelos</i> (Song Thrush / Bronfraith)	SJ2569	30/05/2016	Ian M Spence			Northop, NE	BirdTrack. Activity: T	D1297/025/01	BAP, BDir2.2, LBAP-A, LBAP-C, LBAP-D, LBAP-E, LBAP-F, LBAP-G, LBAP-W, S7, UKBA, WBA	PC
<i>Turdus philomelos</i> (Song Thrush / Bronfraith)	SJ2669	05/04/2018	David Winnard	1		Plas Bellin		D1297/025/01	BAP, BDir2.2, LBAP-A, LBAP-C, LBAP-D, LBAP-E, LBAP-F, LBAP-G, LBAP-W, S7, UKBA, WBA	PC
<i>Turdus philomelos</i> (Song Thrush / Bronfraith)	SJ2772	03/02/2013	Ray Eades	1		Dee Estuary, White Sands	BirdTrack	D1297/025/01	BAP, BDir2.2, LBAP-A, LBAP-C, LBAP-D, LBAP-E, LBAP-F, LBAP-G, LBAP-W, S7, UKBA, WBA	PC
<i>Turdus philomelos</i> (Song Thrush / Bronfraith)	SJ271713	17/02/2014	Martyn Harris	1	Field record	Near the entrance to Connah's Quay Nature Reserve		D0969/001/05	BAP, BDir2.2, LBAP-A, LBAP-C, LBAP-D, LBAP-E, LBAP-F, LBAP-G, LBAP-W, S7, UKBA, WBA	PC
<i>Turdus philomelos</i> (Song Thrush / Bronfraith)	SJ2572 (Approximate)	3 records, between 25/11/2017 and 01/03/2021	Mr Paul Todd; Dr Anne Brenchley; David Winnard	1		Flint Castle-Oakenholt Marsh;SJ2473 Flint Marsh;Flint saltmarsh	Breeding details: Singing male (S); BirdTrack	D1297/027/01 , D1297/047/01 , D1297/025/01	BAP, BDir2.2, LBAP-A, LBAP-C, LBAP-D, LBAP-E, LBAP-F, LBAP-G, LBAP-W, S7, UKBA, WBA	PC, UA

Species Name	Grid Reference	Date	Recorder(s)	Abundance	Record/Sample Type	Site Name	Notes	Dataset ID	Lists	V
<i>Turdus philomelos</i> (Song Thrush / Bronfraith)	SJ2573 (Approximate)	2 records, between 20/01/2019 and 12/01/2020	Mr David Winnard	1		Flint Saltmarsh (Webs); Flint Saltmarsh (WeBS)		D1297/027/01 , D1297/040/01	BAP, BDir2.2, LBAP-A, LBAP-C, LBAP-D, LBAP-E, LBAP-F, LBAP-G, LBAP-W, S7, UKBA, WBA	PC
<i>Turdus philomelos</i> (Song Thrush / Bronfraith)	SJ2770	02/05/2019	Mr David Winnard	1		Kelsterton Lane		D1297/027/01	BAP, BDir2.2, LBAP-A, LBAP-C, LBAP-D, LBAP-E, LBAP-F, LBAP-G, LBAP-W, S7, UKBA, WBA	PC
<i>Turdus philomelos</i> (Song Thrush / Bronfraith)	SJ2372 (Approximate)	10/02/2021	Mr Ian Rayner			Aber Park, Aber Rd, Flint CH6 5EX		D1297/047/01	BAP, BDir2.2, LBAP-A, LBAP-C, LBAP-D, LBAP-E, LBAP-F, LBAP-G, LBAP-W, S7, UKBA, WBA	UA
<i>Turdus pilaris</i> (Fieldfare / Socan Eira)	SJ2469	10/11/2018	David Hill			Northop College		D1562/004/01	BDir2.2, LBAP-C, RL-PX, UKBR, WBA, WCA1.1	PC
<i>Turdus pilaris</i> (Fieldfare / Socan Eira)	SJ2771 (Approximate)	83 records, between 03/03/2006 and 22/12/2022	Joan Hotchkiss; Chris Leighton; Malcolm Down; Alan Nevitt; Kevin J Smith; Deeside Naturalists' Society; Andrew Wallbank; Glenn E Morris; R Riley; Peter Haslem; David Winnard; Trevor B Taylor; Rob M...	1; 10; 11; 4; 2; 7; 8; 6; 20; 30+; 40+; 3; 100; 12; 9; 5; 18; 16	Reported to recorder	Connah's Quay NR, central; CQNR Bunded and Garden Compound; Connah's Quay NR (Fields); Connahs Quay Nature Reserve	Survey: DNS data; On Bushes Bunded Pools. Survey: DNS data; Bushes Bunded Pools. Survey: DNS data; Survey: Observer data; Webs. Survey: DNS data; BirdTrack; Field, Bushes Before Barrier. Survey: DNS data; Field, Bushes Left Of Barrier. Survey: DNS data; Birdtrack. on revetment	D0062/008/01 , D1297/025/01 , D1297/027/01 , D1297/040/01 , D1297/047/01 , D1297/049/01	BDir2.2, LBAP-C, RL-PX, UKBR, WBA, WCA1.1	NA, PC, UA
<i>Turdus pilaris</i> (Fieldfare / Socan Eira)	SJ2672	10 records, between 30/10/2006 and 28/01/2018	Chris Leighton; Kevin J Smith; Peter Haslem; Giles RM Pepler; Glenn E Morris; Bob Hayes	3; 100+; 4; 2; 12; 20; 14; 5	Reported to recorder	RSPB Oakenholt Marsh	Bushes Bunded Pools. Survey: DNS data; Survey: Observer data; In Bushes Left of Slope. Survey: DNS data; BirdTrack; Along Path To New Hide. Survey: DNS data	D0062/008/01 , D1297/025/01	BDir2.2, LBAP-C, RL-PX, UKBR, WBA, WCA1.1	NA, PC

Species Name	Grid Reference	Date	Recorder(s)	Abundance	Record/Sample Type	Site Name	Notes	Dataset ID	Lists	V
<i>Turdus pilaris</i> (Fieldfare / Socan Eira)	SJ2671 (Approximate)	63 records, between 23/03/2006 and 11/12/2022	Chris Leighton; Andrew Wallbank; Stan Skelton; Per Andrew Wallbank; Keith Jones; Glenn E Morris; Peter Haslem; Joan Hotchkiss; Ian M Spence; Sue Haslem; Steven Davies; Steve Skelton; Paul David She...	25; 30; 1; 9; 8; 5; 2; 6; 7; 10; 12; 15+; 14; 3; 20; 15; 4; 13	Reported to recorder	Connah's Quay NR, W;CQNR Ash Pool and Meadow Trail	Along Path To New Hide. Survey: DNS data; Survey: Observer data; Survey: DNS data; Bushes To RSPB Marsh Gate. Survey: DNS data; P Haslem. Survey: DNS data; BirdTrack	D0062/008/01 , D1297/025/01 , D1297/047/01 , D1297/049/01 , D1297/040/01	BDir2.2, LBAP-C, RL-PX, UKBR, WBA, WCA1.1	NA, PC, UA
<i>Turdus pilaris</i> (Fieldfare / Socan Eira)	SJ2472	24/01/2009 to 25/01/2009	Anon				Occurrence ID: NBN-GA000656-BGBW2009-16439515-106429611	D1852/002/01	BDir2.2, LBAP-C, RL-PX, UKBR, WBA, WCA1.1	PC
<i>Turdus pilaris</i> (Fieldfare / Socan Eira)	SJ2473	02/03/2018	David Winnard	1		Flint		D1297/025/01	BDir2.2, LBAP-C, RL-PX, UKBR, WBA, WCA1.1	PC
<i>Turdus pilaris</i> (Fieldfare / Socan Eira)	SJ2670	17/01/2018	David Winnard	1		Flint, Oakenholt, S		D1297/025/01	BDir2.2, LBAP-C, RL-PX, UKBR, WBA, WCA1.1	PC
<i>Turdus pilaris</i> (Fieldfare / Socan Eira)	SJ271713	12/12/2011	Martyn Harris	20	Field record	Near the entrance to Connah's Quay Nature Reserve		D0969/001/05	BDir2.2, LBAP-C, RL-PX, UKBR, WBA, WCA1.1	PC
<i>Turdus pilaris</i> (Fieldfare / Socan Eira)	SJ275714	05/12/2016	Martyn Harris	1	Field record	Between Dee and Midle Hides, Connah's Quay Nature Reserve		D0969/001/05	BDir2.2, LBAP-C, RL-PX, UKBR, WBA, WCA1.1	UA
<i>Turdus pilaris</i> (Fieldfare / Socan Eira)	SJ270716	27/02/2017	Martyn Harris	5	Field record	Track between Hughie's Field and E-on Field, Connah's Quay Nature Reserve		D0969/001/05	BDir2.2, LBAP-C, RL-PX, UKBR, WBA, WCA1.1	UA
<i>Turdus torquatus</i> (Ring Ouzel / Mwyalchen y Mynydd)	SJ2671	3 records, between 26/03/2006 and 29/03/2017	Andrew Wallbank; Joe D'arcy; Sue Haslem	1	Reported to recorder	Connah's Quay NR, W	Survey: Birdguides data; BirdTrack	D0062/008/01 , D1297/025/01	BAP, Bern2, LBAP-C, LBAP-D, LBAP-F, LBAP-G, RL-VU, S7, UKBR, WBR	NA, PC

Species Name	Grid Reference	Date	Recorder(s)	Abundance	Record/Sample Type	Site Name	Notes	Dataset ID	Lists	V
<i>Turdus torquatus</i> (Ring Ouzel / Mwyalchen y Mynydd)	SJ2472	12/04/2016	Anon	2		Flint, S	Birdtrack.	D1297/025/01	BAP, Bern2, LBAP-C, LBAP-D, LBAP-F, LBAP-G, RL-VU, S7, UKBR, WBR	PC
<i>Turdus torquatus</i> (Ring Ouzel / Mwyalchen y Mynydd)	SJ278713	11/03/2017	Anon - Dee Estuary Voluntary	1	Field record	Connah's Quay Nature Reserve	"In west sheep field, before flying north, first of spring and about three weeks earlier than last year) Records taken from www estuary . co. uk"	D0969/001/05	BAP, Bern2, LBAP-C, LBAP-D, LBAP-F, LBAP-G, RL-VU, S7, UKBR, WBR	PC
<i>Turdus torquatus</i> (Ring Ouzel / Mwyalchen y Mynydd)	SJ2771	2 records, between 11/03/2017 and 16/12/2019	Anon; Mr Pete Haslem	1		Connah's Quay NR, central;CQNR Bunded and Garden Compound	BirdTrack	D1297/025/01 , D1297/027/01	BAP, Bern2, LBAP-C, LBAP-D, LBAP-F, LBAP-G, RL-VU, S7, UKBR, WBR	PC
<i>Tyria jacobaeae</i> (Cinnabar / Teigr y Benfelen)	SJ275715	2 records, between 1983 and September 1984	Anon		Trapped at light	Dee Estuary, Connah's Quay	Dee Estuary, Connah's Quay	D0217/001/04	BAP, LBAP-G, S7	NA
<i>Tyria jacobaeae</i> (Cinnabar / Teigr y Benfelen)	SJ2473	2 records, both on 02/08/1983	I.D.Wallace; I.D.Wallace & family	Larval; Larvae		Flint marsh;Flint Marsh		D1285/001/03 , D1991/001/02	BAP, LBAP-G, S7	NA
<i>Tyria jacobaeae</i> (Cinnabar / Teigr y Benfelen)	SJ266720	05/07/2012	Christine Hamer	1 Adult		DNS Reserve_Wetland	UKBMS. Method: Field record / observation	D1285/001/03	BAP, LBAP-G, S7	NA
<i>Tyria jacobaeae</i> (Cinnabar / Teigr y Benfelen)	SJ266717	14/05/2018	David Winnard	1 Adult	Daytime observation	Meadow Trail CQNR	Daytime	D1991/001/02	BAP, LBAP-G, S7	NA
<i>Tyria jacobaeae</i> (Cinnabar / Teigr y Benfelen)	SJ272713	24/07/2019	David Winnard	1 Adult	Actinic light	Gardener's Compund CQNR	Compact Skinner Actinic 20w	D1991/001/02	BAP, LBAP-G, S7	NA

Species Name	Grid Reference	Date	Recorder(s)	Abundance	Record/Sample Type	Site Name	Notes	Dataset ID	Lists	V
<i>Tyto alba</i> (Barn Owl / Tylluan Wen)	SJ261700 (Estimated (Centroid of Site))	~ 2005	BASC Recorder (15553532-1)				Shoot Size Range: 3-9.2km	D0132/001/02	Bern2, CITES-A, LBAP-A, LBAP-C, LBAP-D, LBAP-E, LBAP-F, LBAP-G, LBAP-T, LBAP-W, WBA, WCA1.1, WCA9	PC
<i>Tyto alba</i> (Barn Owl / Tylluan Wen)	SJ257723 (Estimated (Centroid of Site))	~ 2005	BASC Recorder (15524065-1)				Shoot Size Range: 0-3km	D0132/001/02	Bern2, CITES-A, LBAP-A, LBAP-C, LBAP-D, LBAP-E, LBAP-F, LBAP-G, LBAP-T, LBAP-W, WBA, WCA1.1, WCA9	PC
<i>Tyto alba</i> (Barn Owl / Tylluan Wen)	SJ262699 (Estimated (Centroid of Site))	~ 2005	BASC Recorder (15504213-1)				Shoot Size Range: 3-9.2km	D0132/001/02	Bern2, CITES-A, LBAP-A, LBAP-C, LBAP-D, LBAP-E, LBAP-F, LBAP-G, LBAP-T, LBAP-W, WBA, WCA1.1, WCA9	PC
<i>Tyto alba</i> (Barn Owl / Tylluan Wen)	SJ275706	07/05/2008	Ben Milner	1	Reported to recorder	Kelsterton Farm		D1203/002/01	Bern2, CITES-A, LBAP-A, LBAP-C, LBAP-D, LBAP-E, LBAP-F, LBAP-G, LBAP-T, LBAP-W, WBA, WCA1.1, WCA9	PC
<i>Tyto alba</i> (Barn Owl / Tylluan Wen)	SJ2771 (Approximate)	3 records, between 11/05/2009 and 07/09/2022	E Nixon; Per Glenn Morris DNS; Mr David Hiley	1	Reported to recorder	Connah's Quay NR, central;Connahs Quay NR	Dead (minus head and feet). Survey: DNS data; Birdtrack. at 20.00 by helipad; Hunting by West Hide and then distant on Oakenholt Marsh - an hour before sunset	D0062/008/01 , D1297/025/01 , D1297/049/01	Bern2, CITES-A, LBAP-A, LBAP-C, LBAP-D, LBAP-E, LBAP-F, LBAP-G, LBAP-T, LBAP-W, WBA, WCA1.1, WCA9	NA, PC, UA
<i>Tyto alba</i> (Barn Owl / Tylluan Wen)	SJ2671	29/09/2017	Paul David Shenton	1		Connah's Quay NR, W	BirdTrack	D1297/025/01	Bern2, CITES-A, LBAP-A, LBAP-C, LBAP-D, LBAP-E, LBAP-F, LBAP-G, LBAP-T, LBAP-W, WBA, WCA1.1, WCA9	PC
<i>Tyto alba</i> (Barn Owl / Tylluan Wen)	SJ2569	23/01/2005	Ian M Spence	1		Ty'n-y-coed, Northop	Ringing records.	D2012/003/01	Bern2, CITES-A, LBAP-A, LBAP-C, LBAP-D, LBAP-E, LBAP-F, LBAP-G, LBAP-T, LBAP-W, WBA, WCA1.1, WCA9	NA

Species Name	Grid Reference	Date	Recorder(s)	Abundance	Record/Sample Type	Site Name	Notes	Dataset ID	Lists	V
<i>Tyto alba</i> (Barn Owl / Tylluan Wen)	SJ2672	07/02/2018	David Winnard	1		RSPB Oakenholt Marsh		D1297/025/01	Bern2, CITES-A, LBAP-A, LBAP-C, LBAP-D, LBAP-E, LBAP-F, LBAP-G, LBAP-T, LBAP-W, WBA, WCA1.1, WCA9	PC
<i>Tyto alba</i> (Barn Owl / Tylluan Wen)	SJ2772	07/02/2018	Peter Haslem	1		Dee Estuary, White Sands		D1297/025/01	Bern2, CITES-A, LBAP-A, LBAP-C, LBAP-D, LBAP-E, LBAP-F, LBAP-G, LBAP-T, LBAP-W, WBA, WCA1.1, WCA9	PC
<i>Tyto alba</i> (Barn Owl / Tylluan Wen)	SJ278713	29/09/2017	Anon - Dee Estuary Sightings	1	Field record	Connah's Quay Nature Reserve	Records taken from(www. deeestuary.co. uk. website).	D0969/001/05	Bern2, CITES-A, LBAP-A, LBAP-C, LBAP-D, LBAP-E, LBAP-F, LBAP-G, LBAP-T, LBAP-W, WBA, WCA1.1, WCA9	UA
<i>Vanellus vanellus</i> (Lapwing / Cornchwiglen)	SJ254727 <i>(Estimated (Centroid of Site))</i>	~ 2005	BASC Recorder (13459899-9)				Shoot Size Range: 0-3km	D0132/001/02	BAP, BDir2.2, Bonn2, LBAP-A, LBAP-C, LBAP-D, LBAP-E, LBAP-F, LBAP-G, RL-EN, RL-VU, S7, UKBR, WBR	PC
<i>Vanellus vanellus</i> (Lapwing / Cornchwiglen)	SJ261700 <i>(Estimated (Centroid of Site))</i>	~ 2005	BASC Recorder (15553532-1)				Shoot Size Range: 3-9.2km	D0132/001/02	BAP, BDir2.2, Bonn2, LBAP-A, LBAP-C, LBAP-D, LBAP-E, LBAP-F, LBAP-G, RL-EN, RL-VU, S7, UKBR, WBR	PC
<i>Vanellus vanellus</i> (Lapwing / Cornchwiglen)	SJ257723 <i>(Estimated (Centroid of Site))</i>	~ 2005	BASC Recorder (15524065-1)				Shoot Size Range: 0-3km	D0132/001/02	BAP, BDir2.2, Bonn2, LBAP-A, LBAP-C, LBAP-D, LBAP-E, LBAP-F, LBAP-G, RL-EN, RL-VU, S7, UKBR, WBR	PC
<i>Vanellus vanellus</i> (Lapwing / Cornchwiglen)	SJ262699 <i>(Estimated (Centroid of Site))</i>	~ 2005	BASC Recorder (15504213-1)				Shoot Size Range: 3-9.2km	D0132/001/02	BAP, BDir2.2, Bonn2, LBAP-A, LBAP-C, LBAP-D, LBAP-E, LBAP-F, LBAP-G, RL-EN, RL-VU, S7, UKBR, WBR	PC
<i>Vanellus vanellus</i> (Lapwing / Cornchwiglen)	SJ2782171855 <i>(Selected from Interactive Map)</i>	03/07/2014	Philip Oliver	~9 Full-Grown	Live Sighting	River Dee training wall, Dee Estuary	Approx location - 9+ seen on riverward side of training wall	D1331/002/01	BAP, BDir2.2, Bonn2, LBAP-A, LBAP-C, LBAP-D, LBAP-E, LBAP-F, LBAP-G, RL-EN, RL-VU, S7, UKBR, WBR	PC

Species Name	Grid Reference	Date	Recorder(s)	Abundance	Record/Sample Type	Site Name	Notes	Dataset ID	Lists	V
<i>Vanellus vanellus</i> (Lapwing / Cornchwiglen)	SJ2672 (Approximate)	758 records, between 24/10/1995 and 22/12/2022	Geoffrey Robinson; Raymond Roberts; Bob Hayes; Per Colin Wells; Richard Hurst; John Harrison; Peter Haslem; Andrew Wallbank; David Jones; Adrian Williams; Damian Waters; Geoff Parry; Adam Greenall;...	2500; 200; 324; 1500; 17; 1700; 1800; 18; 100; 250; 1000; 8; 40; 5; 700; 400; 500; 800; 150; 70; 562; 480; 240; 56; 870; 600; 160; 900; 350; 30; 198; 77; 165; 3100; 310; 300; 60; 1; 460; 2160; 1320...	Reported to recorder; Field record	RSPB Oakenholt Marsh;Oakenholt Marsh RSPB;Oakenholt Marsh;Oakenholt Marsh.;CQNR Oakenholt Marsh and Flint Sands;CQNRW;S J2672 CQNR/Oakenholt; CQNR- west;Connah's Quay NR (West Hide);Connah'sQu ay, Flint	Low Tide Count; LT count; RSPB; High tide count; Ash Pool Field. Survey: DNS data; Counts from Ray Roberts one day later than count day; Far Hide Bunded Pools. Survey: DNS data; First Hide Bunded Pools. Survey: DNS data; Survey: DNS data; Bunded Pools Area. Survey: DNS data; Flying upriver. Survey: Observer data; Survey: Observer data; Survey: Clwyd Monitoring data; Mid Hide Bunded Pools. Survey: DNS data; Middle Hide. Survey: Observer data; Field Left Of Heli Pad. Survey: DNS data; From West...	D1949/001/01 , D0062/008/01 , D1297/025/01 , D0969/001/05 , D1297/027/01 , D1297/040/01 , D1297/047/01 , D1297/049/01 , D1297/041/01	BAP, BDir2.2, Bonn2, LBAP-A, LBAP-C, LBAP-D, LBAP-E, LBAP-F, LBAP-G, RL-EN, RL-VU, S7, UKBR, WBR	NA, PC, UA

Species Name	Grid Reference	Date	Recorder(s)	Abundance	Record/Sample Type	Site Name	Notes	Dataset ID	Lists	V
<i>Vanellus vanellus</i> (Lapwing / Cornchwiglen)	SJ2573 (Estimated Centroid of Site); Approximate)	161 records, between 30/10/1996 and 06/12/2020	Geoffrey Robinson; Louise Jones, Elvet Jones; Richard Hurst; Peter Haslem; Julie Rogers; Glenn E Morris; Graham M Waterman; David Winnard; Mr David Winnard	20; 43; 1; 156; 55; 200; 123; 60; 4; 3; 144; 30; 95; 45; 40; 8; 6; 120; 19; 34; 147; 50; 339; 164; 31; 35; 249; 394; 12; 18; 77; 230; 2; 32; 350; 250; 10; 477; 61; 273; 80; 800; 496; 21; 22; 11; 66...	Reported to recorder	Flint, estuary;SSSI: Dee Estuary/Aber Afon Dyfrdwy;Flint Saltmarsh (Webs);Flint Saltmarsh (WeBS); Off Flint, Area 1;Off Flint, Area 2;Off Flint, Area 3	LT count; Time 1:39. Ebbing tide.; Time 10:39. Flooding tide.; Time 1:25. Ebbing tide.; Time 12:01. Ebbing tide.; Time 12:09. Flooding tide.; Time 12:39. Ebbing tide.; Time 9:59. Ebbing tide.; Time 10:45. Flooding tide.; Time 8:39. Flooding tide.; Time 12:09. Ebbing tide.; Time 1:05. Flooding tide.; Time 1:29. Flooding tide.; Time 10:55. Ebbing tide.; Time 11:59. Ebbing tide.; Time 10:15. Flooding tide.; Time 11:15. Flooding tide.; Time 10:49. Ebbing tide.; Time 1:09. Ebbing tide.; Time 10:29...	D1949/001/01 , D0026/042/01 , D0062/008/01 , D1297/025/01 , D1297/027/01 , D1297/040/01	BAP, BDir2.2, Bonn2, LBAP-A, LBAP-C, LBAP-D, LBAP-E, LBAP-F, LBAP-G, RL-EN, RL-VU, S7, UKBR, WBR	NA, PC
<i>Vanellus vanellus</i> (Lapwing / Cornchwiglen)	SJ2772	44 records, between 06/01/2004 and 06/09/2018	Julie Rogers; Geoffrey Robinson; John Harrison; David Knass; Chris Leighton; Clwyd Monitoring; Paul Shenton; Graham M Waterman; Peter Haslem; Bob Hayes	1; 9; 180; 120; 525; 700; 400; 72; 150; 500; 910; 545; 80; 70; 1500; 350; 52; 63; 720; 118; 130; 780; 850; 240; 360; 1600; 5; 600; 100; 50; 17; 160; 3; 69; 140; 190	Reported to recorder	Dee Estuary, White Sands	RSPB; Feeding. Survey: DNS data; By River. Survey: DNS data; Towards River Channel. Survey: DNS data; These birds were flushed by Peregrine from back of the Broken Bank. Survey: DNS data; Survey: Clwyd Monitoring data; Opposite West Hide. Survey: DNS data; BirdTrack; West Hide To Bunded Pools. Survey: DNS data	D1949/001/01 , D0062/008/01 , D1297/025/01	BAP, BDir2.2, Bonn2, LBAP-A, LBAP-C, LBAP-D, LBAP-E, LBAP-F, LBAP-G, RL-EN, RL-VU, S7, UKBR, WBR	NA, PC

Species Name	Grid Reference	Date	Recorder(s)	Abundance	Record/Sample Type	Site Name	Notes	Dataset ID	Lists	V
<i>Vanellus vanellus</i> (Lapwing / Cornchwiglen)	SJ265717 (Estimated (Centroid of Site))	3 records, between 1997 and 19/01/2015	Colin Wells; Martyn Harris	37; 56	Field record	SSSI: Dee Estuary/Aber Afon Dyfrdwy;Field / Wetland Meadow, South of West hide, Connahs Quay Nature Reserve;Wetland Meadow adjacent to Ash Pool, South of West Hide, Connah's Quay Nature Reserve; Oa...	Move here from Burton Marshes	D0026/042/01 , D0969/001/05	BAP, BDir2.2, Bonn2, LBAP-A, LBAP-C, LBAP-D, LBAP-E, LBAP-F, LBAP-G, RL-EN, RL-VU, S7, UKBR, WBR	NA, PC, UA
<i>Vanellus vanellus</i> (Lapwing / Cornchwiglen)	SJ270717 (Supplied by Original Recorder (Checked))	2 records, between 1992 and 1994	Andrew Gouldstone	430; 172		SSSI: Dee Estuary/Aber Afon Dyfrdwy; Oakenholt	Peak count	D0026/042/01	BAP, BDir2.2, Bonn2, LBAP-A, LBAP-C, LBAP-D, LBAP-E, LBAP-F, LBAP-G, RL-EN, RL-VU, S7, UKBR, WBR	NA
<i>Vanellus vanellus</i> (Lapwing / Cornchwiglen)	SJ264717 (Estimated (Centroid of Site))	2 records, between 1992 and 1994	Andrew Gouldstone	172; 430		SSSI: Dee Estuary/Aber Afon Dyfrdwy; Oakenholt	Peak count	D0026/042/01	BAP, BDir2.2, Bonn2, LBAP-A, LBAP-C, LBAP-D, LBAP-E, LBAP-F, LBAP-G, RL-EN, RL-VU, S7, UKBR, WBR	NA
<i>Vanellus vanellus</i> (Lapwing / Cornchwiglen)	SJ266718 (Estimated (Centroid of Site))	7 records, between 1992 and 11/01/2016	Anon - RSPB; Martyn Harris	172; 40; 430; 53; >100; 2; 10	Field record	SSSI: Dee Estuary/Aber Afon Dyfrdwy;Wetland meadow South of West Hide, Connahs Quay Nature Reserve;Wetland meadow, South of West Hide, Connah's Quay Nature Reserve;Wetland Meadow, Connah's Quay Nat...	Peak Count	D0026/042/01 , D0969/001/05	BAP, BDir2.2, Bonn2, LBAP-A, LBAP-C, LBAP-D, LBAP-E, LBAP-F, LBAP-G, RL-EN, RL-VU, S7, UKBR, WBR	NA, PC, UA
<i>Vanellus vanellus</i> (Lapwing / Cornchwiglen)	SJ264718 (Estimated (Centroid of Site))	25/02/1994 to 24/03/1994	Andrew Gouldstone	33-430		SSSI: Dee Estuary/Aber Afon Dyfrdwy; Oakenholt		D0026/041/01	BAP, BDir2.2, Bonn2, LBAP-A, LBAP-C, LBAP-D, LBAP-E, LBAP-F, LBAP-G, RL-EN, RL-VU, S7, UKBR, WBR	NA

Species Name	Grid Reference	Date	Recorder(s)	Abundance	Record/Sample Type	Site Name	Notes	Dataset ID	Lists	V
<i>Vanellus vanellus</i> (Lapwing / Cornchwiglen)	SJ2572	26 records, between 15/01/2006 and 28/10/2019	Geoffrey Robinson; Ian Greenwood; Annie N Haycock; H Bridgland; Natalie Webb; Glenn E Morris; Neil Hughes; Mr Paul Todd; Dr Anne Brenchley	60; 30; 150; 600; 114; 40; 10; 25; 32; 90; 200; 20; 5; 1; 2; 135; 50; 91	Reported to recorder	Flint saltmarsh;Flintshir e, Dee Estuary, Bagillt, compt10a (Flint Saltmarsh);Flint Castle-Oakenholt Marsh;SJ2572 Flint Marsh East	RSPB; BirdTrack; Survey: Observer data	D1949/001/01 , D1297/025/01 , D0062/008/01 , D1297/027/01	BAP, BDir2.2, Bonn2, LBAP-A, LBAP-C, LBAP-D, LBAP-E, LBAP-F, LBAP-G, RL-EN, RL-VU, S7, UKBR, WBR	NA, PC
<i>Vanellus vanellus</i> (Lapwing / Cornchwiglen)	SJ2673	2 records, between 16/10/2016 and 13/11/2016	Al Grubb	320; 80	Reported to recorder	Dee Estuary, White Sands, NW		D1949/001/01	BAP, BDir2.2, Bonn2, LBAP-A, LBAP-C, LBAP-D, LBAP-E, LBAP-F, LBAP-G, RL-EN, RL-VU, S7, UKBR, WBR	NA
<i>Vanellus vanellus</i> (Lapwing / Cornchwiglen)	SJ2671 (Approximate)	429 records, between 07/01/2004 and 11/09/2022	Glenn E Morris; Clwyd Monitoring; Deeside Naturalists' Society; Alan Saunders; Paul Day; Joan Hotchkiss; John McWha; Walter Griffiths; David Jones; Julie Rogers Per Uniper; Kevin J Smith; Chris Lei...	1; 2; 4; 10; 11; 12; 25; 83; 90; 100; 103; 108; 120; 128; 130; 8; 18; 19; 20; 22; 53; 61; 76; 400; 470; 502; 550; 636; 682; 683; 708; 870; 3; 42; 43; 48; 52; 220; 240; 280; 295; 300; 316; 342; 1230...	Reported to recorder	Connah's Quay NR, W;CQNR Ash Pool and Meadow Trail;CQNR- west;Connah's Quey NR, W;CQNR2 SJ2671 Ash Pool & Meadow;Connah's Quay NR (Lagoon);Connah' s Quay Nature Reserve west hide	Ash Pool Field P13. Survey: DNS data; Survey: Clwyd Monitoring data; Survey: DNS data; Compartment 4. Survey: DNS data; High water count. Survey: Uniper data; Survey: Observer data; Low water count. Survey: Uniper data; Ash Pool Field. Survey: DNS data; P13 Ash Pool Field. Survey: DNS data; Dee Estuary website. Survey: Dee Estuary website data; F9 Field left Of Heli Pad. Survey: DNS data; F9 Field Left Of Heli Pad. Survey: DNS data; Field F9 Left Of Heli Pad. Survey: DNS data; In field. Survey:	D0062/008/01 , D2075/001/01 , D1297/025/01 , D1297/027/01 , D1297/040/01 , D1297/047/01 , D1297/049/01	BAP, BDir2.2, Bonn2, LBAP-A, LBAP-C, LBAP-D, LBAP-E, LBAP-F, LBAP-G, RL-EN, RL-VU, S7, UKBR, WBR	NA, PC, UA

Species Name	Grid Reference	Date	Recorder(s)	Abundance	Record/Sample Type	Site Name	Notes	Dataset ID	Lists	V
<i>Vanellus vanellus</i> (Lapwing / Cornchwiglen)	SJ2771 (Approximate)	1162 records, between 08/01/2005 and 15/11/2022	Jean Bulmer; Barry Lynes; K Lloyd-Jones; Joan Hotchkiss; Adrian Williams; Alan Roberts; Bob Must; Deeside Naturalists' Society; Paul Day; Pauline Moulton; Per Andrew Wallbank; K Griffith; L Sanders...	1; 2; 4; 5; 10; 11; 23; 24; 25; 26; 29; 30; 80; 94; 98; 100; 116; 120; 8; 9; 18; 20; 22; 63; 65; 67; 75; 78; 400; 420; 463; 469; 473; 474; 545; 548; 550; 727; 900; 3; 6; 7; 15; 16; 17; 40; 42; 50; ...	Reported to recorder	Connah's Quay NR, central;CQNR Bunded and Garden Compound;CQNR - east;CQNRB;Con nah's Quay NR;Connah's Quay NR (Middle Hide);Connah's Quay NR, Bunded Pools;Connahs Quay Nature Reserve;CQNR (SJ 2771);C...	Survey: DNS data; Mid Hide Bunded Pools. Survey: DNS data; Survey: Observer data; Survey: Clwyd Monitoring data; MG Edwards. Survey: DNS data; High water count. Survey: Uniper data; M & G Edwards. Survey: DNS data; Low water count. Survey: Uniper data; Mud Flats. Survey: DNS data; First Hide Bunded Pools. Survey: DNS data; West Hide To Bunded Pools. Survey: DNS data; Towards Bunded Pools. Survey: DNS data; F9 Field left Of Heli Pad. Survey: DNS data; BirdTrack; BirdTrack. Activity: X; WeBS. Su...	D0062/008/01 , D2075/001/01 , D1297/025/01 , D0062/010/01 , D1297/027/01 , D1297/040/01 , D1297/047/01 , D0346/002/01 , D1297/049/01 , D0346/001/01	BAP, BDir2.2, Bonn2, LBAP-A, LBAP-C, LBAP-D, LBAP-E, LBAP-F, LBAP-G, RL-EN, RL-VU, S7, UKBR, WBR	NA, PC, UA
<i>Vanellus vanellus</i> (Lapwing / Cornchwiglen)	SJ2473 (Approximate)	32 records, between 30/09/2005 and 19/11/2022	Roger Bagguley; David Winnard; RP Jones; Shelagh A Halsey; Neville Wright; Steven Davies; Ray Eades; Trevor G Payne; A Bourne; Martin G Williams; Mr Steven Davies; Mr David Winnard; Mr Kevin Wood; ...	50; 3; 2; 20+; 1; 50+; 120+; 8; 15+; 120; 500; 30; 26; c50; 10; 15; 130+	Reported to recorder	Flint;Flint Castle;Deeside Naturalist. Wales	Survey: Observer data; Birdtrack; BirdTrack	D0062/008/01 , D1297/025/01 , D0062/010/01 , D1297/027/01 , D1297/040/01 , D0346/002/01 , D0346/003/01 , D1297/049/01 , D0062/011/01 , D0346/001/01 , D1297/047/01	BAP, BDir2.2, Bonn2, LBAP-A, LBAP-C, LBAP-D, LBAP-E, LBAP-F, LBAP-G, RL-EN, RL-VU, S7, UKBR, WBR	NA, PC, UA

Species Name	Grid Reference	Date	Recorder(s)	Abundance	Record/Sample Type	Site Name	Notes	Dataset ID	Lists	V
<i>Vanellus vanellus</i> (Lapwing / Cornchwiglen)	SJ264720	10/01/2016	Mr R Sandham	250		CONNAH'S Quay		D1297/021/01	BAP, BDir2.2, Bonn2, LBAP-A, LBAP-C, LBAP-D, LBAP-E, LBAP-F, LBAP-G, RL-EN, RL-VU, S7, UKBR, WBR	PC
<i>Vanellus vanellus</i> (Lapwing / Cornchwiglen)	SJ2370	20/05/2017	Declan Savage	11		Flint, Mountain, W	BirdTrack	D1297/025/01	BAP, BDir2.2, Bonn2, LBAP-A, LBAP-C, LBAP-D, LBAP-E, LBAP-F, LBAP-G, RL-EN, RL-VU, S7, UKBR, WBR	PC
<i>Vanellus vanellus</i> (Lapwing / Cornchwiglen)	SJ2472 (Approximate)	2 records, between 21/04/2018 and 08/06/2020	Nick French; Mr Nick French	2		Flint, S;Decca Pools, Burton Marsh		D1297/025/01 , D1297/040/01	BAP, BDir2.2, Bonn2, LBAP-A, LBAP-C, LBAP-D, LBAP-E, LBAP-F, LBAP-G, RL-EN, RL-VU, S7, UKBR, WBR	PC
<i>Vanellus vanellus</i> (Lapwing / Cornchwiglen)	SJ2571	13/05/2018	Shaun Finnie			Flint, SE		D1297/025/01	BAP, BDir2.2, Bonn2, LBAP-A, LBAP-C, LBAP-D, LBAP-E, LBAP-F, LBAP-G, RL-EN, RL-VU, S7, UKBR, WBR	PC
<i>Vanellus vanellus</i> (Lapwing / Cornchwiglen)	SJ2469	04/05/2015	David M Hytch	2		Northop, N	BirdTrack	D1297/025/01	BAP, BDir2.2, Bonn2, LBAP-A, LBAP-C, LBAP-D, LBAP-E, LBAP-F, LBAP-G, RL-EN, RL-VU, S7, UKBR, WBR	PC
<i>Vanellus vanellus</i> (Lapwing / Cornchwiglen)	SJ2476273236	27/09/2009	Jim Hulse	13	Reported to recorder	Flint	Survey: Observer data	D0062/008/01	BAP, BDir2.2, Bonn2, LBAP-A, LBAP-C, LBAP-D, LBAP-E, LBAP-F, LBAP-G, RL-EN, RL-VU, S7, UKBR, WBR	NA
<i>Vanellus vanellus</i> (Lapwing / Cornchwiglen)	SJ27547149	2 records, between 25/06/2011 and 29/08/2011	Martyn Harris	1; 10	Field record	Scrapes in front of Dee Hide, Connahs Quay Nature Reserve		D0969/001/05	BAP, BDir2.2, Bonn2, LBAP-A, LBAP-C, LBAP-D, LBAP-E, LBAP-F, LBAP-G, RL-EN, RL-VU, S7, UKBR, WBR	PC

Species Name	Grid Reference	Date	Recorder(s)	Abundance	Record/Sample Type	Site Name	Notes	Dataset ID	Lists	V
<i>Vanellus vanellus</i> (Lapwing / Cornchwiglen)	SJ27677140	6 records, between 27/06/2011 and 26/09/2011	Martyn Harris	6; 18; 3; 30; 41	Field record	Middle Hide Pool, Connahs Quay Nature Reserve;Middle Hide Pool/ Scrapes, Connahs Quay Nature Reserve;Middle Hide Pool / Scrapes, Connahs Quay Nature Reserve	Quite a few.	D0969/001/05	BAP, BDir2.2, Bonn2, LBAP-A, LBAP-C, LBAP-D, LBAP-E, LBAP-F, LBAP-G, RL-EN, RL-VU, S7, UKBR, WBR	PC
<i>Vanellus vanellus</i> (Lapwing / Cornchwiglen)	SJ275715	13 records, between 01/08/2011 and 06/08/2018	Martyn Harris	33; 1; 5; 4; 2; 6; 3	Field record	Scrapes/ Pool in front of Dee Hide, Connahs Quay Nature Reserve;Dee Hide Scrape, Connah's Quay Nature Reserve;Dee Hide Scrape, Connah's Quay Nature Reserve		D0969/001/05	BAP, BDir2.2, Bonn2, LBAP-A, LBAP-C, LBAP-D, LBAP-E, LBAP-F, LBAP-G, RL-EN, RL-VU, S7, UKBR, WBR	PC, UA
<i>Vanellus vanellus</i> (Lapwing / Cornchwiglen)	SJ270719	2 records, between 07/11/2011 and 13/01/2014	Martyn Harris	60	Field record	Exposed mud adjacent to the river North west of the heli-pad, Connahs Quay Nature Reserve;River sand bank West of Hughie's Field, Connah's Quay Nature Reserve		D0969/001/05	BAP, BDir2.2, Bonn2, LBAP-A, LBAP-C, LBAP-D, LBAP-E, LBAP-F, LBAP-G, RL-EN, RL-VU, S7, UKBR, WBR	PC, UA
<i>Vanellus vanellus</i> (Lapwing / Cornchwiglen)	SJ268717	4 records, between 07/11/2011 and 11/01/2016	Martyn Harris	30; 26; >200; >500	Field record	Field West of the heli-pad, Connahs Quay Nature Reserve;Hughie's Field, Connah's Quay Nature Reserve		D0969/001/05	BAP, BDir2.2, Bonn2, LBAP-A, LBAP-C, LBAP-D, LBAP-E, LBAP-F, LBAP-G, RL-EN, RL-VU, S7, UKBR, WBR	PC, UA
<i>Vanellus vanellus</i> (Lapwing / Cornchwiglen)	SJ278713	9 records, between 21/12/2011 and 03/07/2017	Anon - Dee Estuary Sightings; Martyn Harris	1500; 1260; 870; 2000; 1	Field record	Connah's Quay/Oakenholt;N ature Reserve;East hide Scrape, Connah's Quay Nature Reserve;East Hide Pool, Connah's Quay Nature Reserve;East Hide Scrape, Connah's Quay Nature Reserve	Records taken from www. deeestuary. co. uk website.; Records taken from (www. dee estuary . co. uk website) .; Water level extremely low.	D0969/001/05	BAP, BDir2.2, Bonn2, LBAP-A, LBAP-C, LBAP-D, LBAP-E, LBAP-F, LBAP-G, RL-EN, RL-VU, S7, UKBR, WBR	UA, PC

Species Name	Grid Reference	Date	Recorder(s)	Abundance	Record/Sample Type	Site Name	Notes	Dataset ID	Lists	V
<i>Vanellus vanellus</i> (Lapwing / Cornchwiglen)	SJ269717	16/01/2012	Martyn Harris		Field record	Field West of the Heli pad, Connah's Quay Nature Reserve	A few.	D0969/001/05	BAP, BDir2.2, Bonn2, LBAP-A, LBAP-C, LBAP-D, LBAP-E, LBAP-F, LBAP-G, RL-EN, RL-VU, S7, UKBR, WBR	PC
<i>Vanellus vanellus</i> (Lapwing / Cornchwiglen)	SJ267720	16/01/2012	Martyn Harris		Field record	Mud flats below the North side of West Hide, Connah's Quay Nature Reserve	A few.	D0969/001/05	BAP, BDir2.2, Bonn2, LBAP-A, LBAP-C, LBAP-D, LBAP-E, LBAP-F, LBAP-G, RL-EN, RL-VU, S7, UKBR, WBR	PC
<i>Vanellus vanellus</i> (Lapwing / Cornchwiglen)	SJ266725	03/11/2014	Martyn Harris	>50	Field record	Mud flats North of West Hide, Connah's Quay Nature Reserve		D0969/001/05	BAP, BDir2.2, Bonn2, LBAP-A, LBAP-C, LBAP-D, LBAP-E, LBAP-F, LBAP-G, RL-EN, RL-VU, S7, UKBR, WBR	UA
<i>Vanellus vanellus</i> (Lapwing / Cornchwiglen)	SJ277714	23 records, between 29/07/2013 and 07/01/2019	Martyn Harris	1; 3; 30; 5; 2; 15; 81; 10; 37; >100; >50; 36; 9	Field record	Middle Hide Scrape, Connah's Quay Nature Reserve; Middle Hide Scrape, Connah's Quay Nature Reserve; Dee Hide Scrape, Connah's Quay Nature Reserve.)		D0969/001/05	BAP, BDir2.2, Bonn2, LBAP-A, LBAP-C, LBAP-D, LBAP-E, LBAP-F, LBAP-G, RL-EN, RL-VU, S7, UKBR, WBR	UA
<i>Vanellus vanellus</i> (Lapwing / Cornchwiglen)	SJ272715	2 records, between 12/01/2015 and 14/09/2015	Martyn Harris	>200; >50	Field record	E-ON Field, Connah's Quay Nature Reserve	Flew over the access road and dropped in to the field.	D0969/001/05	BAP, BDir2.2, Bonn2, LBAP-A, LBAP-C, LBAP-D, LBAP-E, LBAP-F, LBAP-G, RL-EN, RL-VU, S7, UKBR, WBR	UA
<i>Vanellus vanellus</i> (Lapwing / Cornchwiglen)	SJ271715	19/01/2015	Martyn Harris	50	Field record	E-on Field, Connah's Quay Nature Reserve		D0969/001/05	BAP, BDir2.2, Bonn2, LBAP-A, LBAP-C, LBAP-D, LBAP-E, LBAP-F, LBAP-G, RL-EN, RL-VU, S7, UKBR, WBR	UA
<i>Vanellus vanellus</i> (Lapwing / Cornchwiglen)	SJ265718	5 records, between 06/07/2015 and 06/08/2018	Martyn Harris	>20; 2; 3; 1; >40	Field record	West Hide Pool, Connah's Quay Nature Reserve; Ash Pool, Connah's Quay Nature Reserve, Flintshire; Ash Pool, South west of West Hide, Connah's Quay Nature Reserve		D0969/001/05	BAP, BDir2.2, Bonn2, LBAP-A, LBAP-C, LBAP-D, LBAP-E, LBAP-F, LBAP-G, RL-EN, RL-VU, S7, UKBR, WBR	UA

Species Name	Grid Reference	Date	Recorder(s)	Abundance	Record/Sample Type	Site Name	Notes	Dataset ID	Lists	V
<i>Vanellus vanellus</i> (Lapwing / Cornchwiglen)	SJ276715	13/07/2015	Martyn Harris	2	Field record	Dee Hide Scrape, Connah's Quay Nature Reserve		D0969/001/05	BAP, BDir2.2, Bonn2, LBAP-A, LBAP-C, LBAP-D, LBAP-E, LBAP-F, LBAP-G, RL-EN, RL-VU, S7, UKBR, WBR	UA
<i>Vanellus vanellus</i> (Lapwing / Cornchwiglen)	SJ273717	4 records, between 04/08/2014 and 02/10/2017	Martyn Harris	20; 10; 6	Field record	Large Gully North of E-ON Field, Connah's Quay Nature Reserve; Large Gully North E-on Field, Connah's Quay Nature Reserve; Large Gully West of Dee Hide, Connah's Quay Nature Reserve; Large Gully North...		D0969/001/05	BAP, BDir2.2, Bonn2, LBAP-A, LBAP-C, LBAP-D, LBAP-E, LBAP-F, LBAP-G, RL-EN, RL-VU, S7, UKBR, WBR	UA
<i>Vanellus vanellus</i> (Lapwing / Cornchwiglen)	SJ271716	23/11/2015	Martyn Harris	22	Field record	E-on Field, Connah's Quay Nature Reserve		D0969/001/05	BAP, BDir2.2, Bonn2, LBAP-A, LBAP-C, LBAP-D, LBAP-E, LBAP-F, LBAP-G, RL-EN, RL-VU, S7, UKBR, WBR	UA
<i>Vanellus vanellus</i> (Lapwing / Cornchwiglen)	SJ269716	27/08/2012	Martyn Harris	100	Field record	Field South of the road from the heli- pad to West Hide, Connah's Quay Nature Reserve		D0969/001/05	BAP, BDir2.2, Bonn2, LBAP-A, LBAP-C, LBAP-D, LBAP-E, LBAP-F, LBAP-G, RL-EN, RL-VU, S7, UKBR, WBR	PC
<i>Vanellus vanellus</i> (Lapwing / Cornchwiglen)	SJ27647145	17/09/2012	Martyn Harris	1	Field record	Middle hide scrape, Connah's Quay Nature Reserve		D0969/001/05	BAP, BDir2.2, Bonn2, LBAP-A, LBAP-C, LBAP-D, LBAP-E, LBAP-F, LBAP-G, RL-EN, RL-VU, S7, UKBR, WBR	PC
<i>Vanellus vanellus</i> (Lapwing / Cornchwiglen)	SJ260721	15/10/2012	Martyn Harris		Field record	West of West Hide, Connah's Quay Nature Reserve		D0969/001/05	BAP, BDir2.2, Bonn2, LBAP-A, LBAP-C, LBAP-D, LBAP-E, LBAP-F, LBAP-G, RL-EN, RL-VU, S7, UKBR, WBR	PC
<i>Vanellus vanellus</i> (Lapwing / Cornchwiglen)	SJ26587188	29/10/2012	Martyn Harris	1	Field record	Pool South - west of West Hide, Connah's Quay Nature Reserve		D0969/001/05	BAP, BDir2.2, Bonn2, LBAP-A, LBAP-C, LBAP-D, LBAP-E, LBAP-F, LBAP-G, RL-EN, RL-VU, S7, UKBR, WBR	PC

Species Name	Grid Reference	Date	Recorder(s)	Abundance	Record/Sample Type	Site Name	Notes	Dataset ID	Lists	V
<i>Vanellus vanellus</i> (Lapwing / Cornchwiglen)	SJ277713	23/09/2013	Martyn Harris	1	Field record	Middle Hide Scrape, (Flintshire)		D0969/001/05	BAP, BDir2.2, Bonn2, LBAP-A, LBAP-C, LBAP-D, LBAP-E, LBAP-F, LBAP-G, RL-EN, RL-VU, S7, UKBR, WBR	UA
<i>Vanellus vanellus</i> (Lapwing / Cornchwiglen)	SJ261721	16/12/2013	Martyn Harris	>1000	Field record	Oakenholt Marsh, West of West Hide, Connah's Quay Nature Reserve		D0969/001/05	BAP, BDir2.2, Bonn2, LBAP-A, LBAP-C, LBAP-D, LBAP-E, LBAP-F, LBAP-G, RL-EN, RL-VU, S7, UKBR, WBR	UA
<i>Vanellus vanellus</i> (Lapwing / Cornchwiglen)	SJ268720	13/01/2014	Martyn Harris		Field record	River sand bank West of West Hide, Connah's Quay Nature Reserve		D0969/001/05	BAP, BDir2.2, Bonn2, LBAP-A, LBAP-C, LBAP-D, LBAP-E, LBAP-F, LBAP-G, RL-EN, RL-VU, S7, UKBR, WBR	UA
<i>Vanellus vanellus</i> (Lapwing / Cornchwiglen)	SJ263720	31/10/2016	Martyn Harris	>500	Field record	Oakenholt Marsh West of West Hide, Connah's Quay Nature Reserve		D0969/001/05	BAP, BDir2.2, Bonn2, LBAP-A, LBAP-C, LBAP-D, LBAP-E, LBAP-F, LBAP-G, RL-EN, RL-VU, S7, UKBR, WBR	UA
<i>Vanellus vanellus</i> (Lapwing / Cornchwiglen)	SJ262724	28/11/2016	Martyn Harris	>1000	Field record	Mud Flats North west of West Hide, Connah's Quay Nature Reserve		D0969/001/05	BAP, BDir2.2, Bonn2, LBAP-A, LBAP-C, LBAP-D, LBAP-E, LBAP-F, LBAP-G, RL-EN, RL-VU, S7, UKBR, WBR	UA
<i>Vanellus vanellus</i> (Lapwing / Cornchwiglen)	SJ266719	05/12/2016	Martyn Harris	1	Field record	Ash Pool, Connah's Quay Nature Reserve, Flintshire		D0969/001/05	BAP, BDir2.2, Bonn2, LBAP-A, LBAP-C, LBAP-D, LBAP-E, LBAP-F, LBAP-G, RL-EN, RL-VU, S7, UKBR, WBR	UA
<i>Vanellus vanellus</i> (Lapwing / Cornchwiglen)	SJ262719	30/01/2017	Martyn Harris	>100	Field record	Oakenholt Marsh, West of the Paper Mill Outlet stream		D0969/001/05	BAP, BDir2.2, Bonn2, LBAP-A, LBAP-C, LBAP-D, LBAP-E, LBAP-F, LBAP-G, RL-EN, RL-VU, S7, UKBR, WBR	UA
<i>Watsonalla binaria</i> (Oak Hook-tip / Bachadain y Deri)	SJ275715	16/05/2014	Justin Williams	2 Adult		Connahs quay reserve	Habitat: Coastland: saltmarsh. Method: 125W MV	D1285/001/03	BAP, LBAP-G, S7	NA

Species Name	Grid Reference	Date	Recorder(s)	Abundance	Record/Sample Type	Site Name	Notes	Dataset ID	Lists	V
<i>Zootoca vivipara</i> (Common Lizard / Madfall)	SJ2473	14/09/2012	Derek Jones	1 Sub-adult	Live Sighting	Flint	Seen at Castle Park	D0035/002/01	BAP, Bern3, LBAP-A, LBAP-C, LBAP-D, LBAP-E, LBAP-F, LBAP-G, LBAP-T, S7, WCA5	KC

- PUBLIC VERSION

Category 2 Species										
Species Name	Grid Reference	Date	Recorder(s)	Abundance	Record/Sample Type	Site Name	Notes	Dataset ID	Lists	V
<i>Accipiter nisus</i> (Sparrowhawk / Gwalch Glas)	SJ2672 (Approximate)	67 records, between 22/03/2004 and 05/12/2022	Geoffrey Robinson; Per Colin Wells; John Harrison; David Jones; Stan Skelton; Paul Shenton; Chris Leighton; Andrew Wallbank; Kevin J Smith; Elvet Jones; Neil Hughes; Per Glenn E Morris DNS; Bob Hay...	1; 2; 1 Male; 1 Juvenile; 1 Female; 4	Reported to recorder	RSPB Oakenholt Marsh;Connah's Quay NR (West Hide);CQNRW;C QNR-west;CQNR Oakenholt Marsh and Flint Sands;Connah's Quay NR	Low Tide Count; LT count; Over Reserve. Survey: DNS data; Survey: DNS data; Survey: Dee Estuary website data; L/H Floode Field Down Slope. Survey: DNS data; RSPB Low Tide Count; Bushes By Bunded Pools. Survey: DNS data; By Barrier. Survey: DNS data; By West Hide. Survey: DNS data; Survey: Observer data; On Grassy Area. Survey: DNS data; Before Bunded Pools. Survey: DNS data; Mid Hide Bunded Pools. Survey: DNS data; Bunded Pools Area. Survey: DNS data; By Power Station. Survey: DNS data; By ...	D1949/001/01 , D0062/008/01 , D1297/025/01 , D1297/027/01 , D1297/047/01 , D1297/040/01 , D1297/049/01	Bonn2, CITES-A, LBAP-C, RL-NT, UKBA	NA, PC, UA
<i>Accipiter nisus</i> (Sparrowhawk / Gwalch Glas)	SJ258718	03/10/2016	Mr R P Jones	1		Mobile-SJ2571	Sparrowhawk chased a caught prey(unsure of species) in front of car and flew off to nearby field	D1297/021/01	Bonn2, CITES-A, LBAP-C, RL-NT, UKBA	PC

Species Name	Grid Reference	Date	Recorder(s)	Abundance	Record/Sample Type	Site Name	Notes	Dataset ID	Lists	V
<i>Accipiter nisus</i> (Sparrowhawk / Gwalch Glas)	SJ2771 (Approximate)	173 records, between 17/11/2005 and 26/12/2022	E Nixon; Glenn E Morris; K Lloyd-Jones; Paul Shenton; Deeside Naturalists' Society; PE Haugh; Paul Brewster; Paul David Shenton; Ron Plummer; Bob Hayes; Per Glenn Morris DNS; Peter Haslem; Giles RM...	1; 2; 1 Male; 1 Female; 1 Juvenile	Reported to recorder	Connah's Quay NR, central; Connah's Quay NR; Connah's Quay NR (East Hide); Connah's Quay Nature Reserve; CQNR Bunded and Garden Compound; SJ277 1 Connah's Quay NR east; Connah's Quay NR, Bunded Pools; CQNR...	Over Reserve. Survey: DNS data; Survey: DNS data; By Heli Pad. Survey: DNS data; Sparrowhawk attacked Kingfisher. Survey: DNS data; BirdTrack; Birdtrack. M, F; Birdtrack. M; Birdtrack. hedgerow near entrance; Birdtrack. along the road; Birdtrack. F; Towards Bunded Pools. Survey: DNS data; Birdtrack; Survey: Observer data; By Power Station. Survey: DNS data; With kill. Survey: DNS data; Webs. Survey: DNS data; Male; female	D0062/008/01 , D1297/025/01 , D1297/027/01 , D1297/040/01 , D1297/047/01 , D1297/049/01	Bonn2, CITES-A, LBAP-C, RL-NT, UKBA	NA, PC, UA
<i>Accipiter nisus</i> (Sparrowhawk / Gwalch Glas)	SJ2671 (Approximate)	136 records, between 30/03/2006 and 08/12/2022	Alan Saunders; Andrew Wallbank; Per Glenn E Morris DNS; Chris Leighton; Glenn E Morris; Peter Haslem; Per Glenn Morris DNS; David Winnard; Phil Hotchkiss; Richard Beckett; Giles RM Pepler; Paul David	2; 1; 1 Male; 1 Female	Reported to recorder	Connah's Quay NR, W; Connah's Quay NR (Lagoon); CQNR Ash Pool and Meadow Trail; Connah's Quay NR, W; CQNR-west	Survey: DNS data; Survey: Observer data; Down from Barrier. Survey: DNS data; BirdTrack; Birdtrack. fem.; Birdtrack. carrying sparrow-size prey; Birdtrack. F; Birdtrack. M; Birdtrack. juv; Along Path To New Hide. Survey: DNS data; Ash Pool Field P13. Survey: DNS data; P13 Ash Pool Field. Survey: DNS data; Birdtrack. attacked twice 3x; male caught a twice	D0062/008/01 , D1297/025/01 , D1297/027/01 , D1297/040/01 , D1297/049/01 , D1297/047/01	Bonn2, CITES-A, LBAP-C, RL-NT, UKBA	NA, PC, UA

Species Name	Grid Reference	Date	Recorder(s)	Abundance	Record/Sample Type	Site Name	Notes	Dataset ID	Lists	V
<i>Accipiter nisus</i> (Sparrowhawk / Gwalch Glas)	SJ2573	22/04/2017	RP Jones			Flint, estuary	BirdTrack	D1297/025/01	Bonn2, CITES-A, LBAP-C, RL-NT, UKBA	PC
<i>Accipiter nisus</i> (Sparrowhawk / Gwalch Glas)	SJ2472	22/10/2016	RP Jones	1		Flint, S	BirdTrack	D1297/025/01	Bonn2, CITES-A, LBAP-C, RL-NT, UKBA	PC
<i>Accipiter nisus</i> (Sparrowhawk / Gwalch Glas)	SJ2571 (Approximate)	3 records, between 03/10/2016 and 16/11/2022	RP Jones; Mr Andrew Wallbank	1		Flint, SE;Oakenholt (The Oaks) (SJ25)	Birdtrack. sparrowhawk chased a caught prey(unsure of species) in front of car and flew off to nearby field	D1297/025/01 , D1297/049/01	Bonn2, CITES-A, LBAP-C, RL-NT, UKBA	PC, UA
<i>Accipiter nisus</i> (Sparrowhawk / Gwalch Glas)	SJ2572	19/08/2014	Tony G Jackson	1		Flint saltmarsh	BirdTrack	D1297/025/01	Bonn2, CITES-A, LBAP-C, RL-NT, UKBA	PC
<i>Accipiter nisus</i> (Sparrowhawk / Gwalch Glas)	SJ267719	23/11/2015	Martyn Harris	1	Field record	Trees on North side of the Wetland Meadow, Connah's Quay Nature Reserve	Flew straight through the trees.	D0969/001/05	Bonn2, CITES-A, LBAP-C, RL-NT, UKBA	UA
<i>Accipiter nisus</i> (Sparrowhawk / Gwalch Glas)	SJ278713	07/02/2018	Anon - Dee Estuary Sightings	1	Field record	Connahs quay / oakenholt marsh	Records taken from WWW. deestuay. co. uk website.	D0969/001/05	Bonn2, CITES-A, LBAP-C, RL-NT, UKBA	UA
<i>Accipiter nisus</i> (Sparrowhawk / Gwalch Glas)	SJ2473	3 records, between 07/02/2014 and 27/12/2019	Mr Steven Davies; Recorder Name withheld (obsr1636031)	1		Flint;Flint Castle		D1297/027/01 , D0346/003/01	Bonn2, CITES-A, LBAP-C, RL-NT, UKBA	PC, UA
<i>Accipiter nisus</i> (Sparrowhawk / Gwalch Glas)	SJ2669	2 records, between 29/11/2017 and 01/01/2018	David Winnard	1		Plas Bellin	BirdTrack	D1297/025/01	Bonn2, CITES-A, LBAP-C, RL-NT, UKBA	PC
<i>Accipiter nisus</i> (Sparrowhawk / Gwalch Glas)	SJ2670 (Approximate)	12/05/2022	Mr Alex Humphreys-Jones	1		Paper Mill Ln, Oakenholt,		D1297/049/01	Bonn2, CITES-A, LBAP-C, RL-NT, UKBA	UA
<i>Accipiter nisus</i> (Sparrowhawk / Gwalch Glas)	SJ2469 (Approximate)	07/04/2022	Mr Alex Humphreys-Jones	1		J33, A55 (Northop)		D1297/049/01	Bonn2, CITES-A, LBAP-C, RL-NT, UKBA	UA

Species Name	Grid Reference	Date	Recorder(s)	Abundance	Record/Sample Type	Site Name	Notes	Dataset ID	Lists	V
<i>Actitis hypoleucos</i> (Common Sandpiper / Pibydd y Dorlan)	SJ2672 (Approximate)	182 records, between 18/04/2004 and 31/08/2022	Richard Hurst; Geoffrey Robinson; Per Colin Wells; Chris Leighton; Geoff Parry; Kevin J Smith; Per Andrew Wallbank; K Lloyd-Jones; Cliff Aincham; Andrew Wallbank; Bob Hayes; Celia Gannon; Norman Ha...	1; 3; 2; 4; 5; 6; 1 Juvenile; 8; 9	Reported to recorder; Field record	RSPB Oakenholt Marsh; Oakenholt Marsh; DEE ESTUARY COMPARTMENT C11 - OM saltmarsh; CQNR Oakenholt Marsh and Flint Sands; Connah's Quay NR, Oakenholt Marsh; Connah's Quay, Flint CH6; Connah's Quay NR; Conna...	Near First Sluice. Survey: DNS data; On reserve by West hide. Survey: DNS data; Presumably an over wintering bird. Survey: Observer data; R Schofield. Survey: DNS data; Survey: DNS data; Mid Hide Bunded Pools. Survey: DNS data; Survey: Dee Estuary website data; Far Hide Bunded Pools. Survey: DNS data; First Hide Bunded Pools. Survey: DNS data; From West Hide. Survey: DNS data; in front of tower hide. Survey: Observer data; Far Gully Bunded Pools. Survey: DNS data; Survey: Observer data; By West	D1949/001/01 , D0062/008/01 , D1297/025/01 , D0969/001/05 , D1949/002/01 , D1297/040/01 , D1297/047/01 , D1297/049/01 , D1297/027/01	Bonn2, RL-VU, UKBA, WBA	NA, PC, UA
<i>Actitis hypoleucos</i> (Common Sandpiper / Pibydd y Dorlan)	SJ266720 (Selected from Interactive Map)	2 records, between 11/08/2014 and 17/02/2017	Steve Palin; Martyn Harris	1 Full-Grown; 1	Field record	Dee Naturalists Reserve Connahs Quay; On rocks below West Hide, Connah's Quay Nature Reserve	Early bird!	D1117/001/01 , D0969/001/05	Bonn2, RL-VU, UKBA, WBA	PC, UA
<i>Actitis hypoleucos</i> (Common Sandpiper / Pibydd y Dorlan)	SJ27747138 (Selected from Interactive Map)	01/03/2017	Elaine Thomas	1 Full-Grown		Connah's Quay nature reserve		D1117/001/01	Bonn2, RL-VU, UKBA, WBA	PC
<i>Actitis hypoleucos</i> (Common Sandpiper / Pibydd y Dorlan)	SJ275714 (Supplied by Original Recorder)	04/01/2018	Elaine Thomas	5 Full-Grown		Deeside nature reserve		D1117/001/01	Bonn2, RL-VU, UKBA, WBA	PC

Species Name	Grid Reference	Date	Recorder(s)	Abundance	Record/Sample Type	Site Name	Notes	Dataset ID	Lists	V
<i>Actitis hypoleucos</i> (Common Sandpiper / Pibydd y Dorlan)	SJ2772	4 records, between 18/08/2008 and 16/07/2018	Geoffrey Robinson; Julie Rogers; Peter Haslem	1; 5; 4	Reported to recorder	Dee Estuary, White Sands		D1949/001/01 , D1297/025/01	Bonn2, RL-VU, UKBA, WBA	NA, PC
<i>Actitis hypoleucos</i> (Common Sandpiper / Pibydd y Dorlan)	SJ2671 (Approximate)	223 records, between 03/05/2004 and 31/08/2022	Chris Leighton; Adrian Williams; Joan Hotchkiss; Cliff Aincham; Paul David Shenton; Stan Skelton; Sam Deane; Steve Palin; Julie Rogers Per Uniper; David Lil; Per Dee Estuary Website; Kevin J Smith;...	1; 2; 3; 4; 7; 5; 6	Reported to recorder	Connah's Quay NR, W;CQNR Ash Pool and Meadow Trail;CQNR-west;Connah's Quay NR (Lagoon);Connah's Quay Nature Reserve west hide	Mid Hide Bunded Pools. Survey: DNS data; P13 Ash Pool Field. Survey: DNS data; Survey: DNS data; Photo. Survey: Observer data; High water count. Survey: Uniper data; Dee Est Website mostly up river of the Nature Reserve. Survey: Dee Estuary website data; By West Hide. Survey: DNS data; Dee Est Website. Survey: Dee Estuary website data; Dee Est Website at outlet of Wepre Brook. Survey: Dee Estuary website data; Survey: Observer data; Dee Est Website by Dee Bridge. Survey: Dee Estuary websit...	D0062/008/01 , D2075/001/01 , D1297/025/01 , D1297/040/01 , D1297/049/01 , D1297/027/01 , D1297/047/01	Bonn2, RL-VU, UKBA, WBA	NA, PC, UA

Species Name	Grid Reference	Date	Recorder(s)	Abundance	Record/Sample Type	Site Name	Notes	Dataset ID	Lists	V
<i>Actitis hypoleucos</i> (Common Sandpiper / Pibydd y Dorlan)	SJ2771 (Approximate)	473 records, between 07/05/2005 and 29/10/2022	Keith Jones; E Nixon; Adrian Williams; Andrew Wallbank; Chris Leighton; Joan Hotchkiss; Bob Hayes; Sam Deane; Innes Nixon; K Lloyd-Jones; Paul Shenton; Peter Williams; Deeside Naturalists' Society;...	1; 2; 3; 4; 6; 6 Adult; 7; 5	Reported to recorder	Connah's Quay NR, central; Connah's Quay NR (East Hide); UK-CQNR; CQNR Bunded and Garden Compound; CQNR -east; Connah's Quay NR; Connah's Quay NR Pools; Connah's Quay NR (Middle Hide); Cqnr (sj 2771); CQNRB;...	Mid Hide Bunded Pools. Survey: DNS data; Survey: DNS data; Along Bank. Survey: DNS data; Survey: Clwyd Monitoring data; Far Hide Bunded Pools. Survey: DNS data; First Hide Bunded Pools. Survey: DNS data; High water count. Survey: Uniper data; In Ash Pool. Survey: DNS data; Middle Hide Bunded Pools. Survey: DNS data; Survey: Observer data; Survey: Birdguides data; Channel To First Sluece. Survey: DNS data; T Wallbank. Survey: DNS data; On River Bank. Activity: M. Survey: Observer data; BirdTra...	D0062/008/01 , D2075/001/01 , D1297/025/01 , D1297/040/01 , D0346/001/01 , D1297/047/01 , D1297/027/01 , D1297/049/01	Bonn2, RL-VU, UKBA, WBA	NA, PC, UA
<i>Actitis hypoleucos</i> (Common Sandpiper / Pibydd y Dorlan)	SJ2572 (Approximate)	4 records, between 21/07/2008 and 01/03/2021	Geoffrey Robinson; Paul David Shenton; Dr Anne Brenchley	2; 10; 1	Reported to recorder	Flint saltmarsh; SJ2473 Flint Marsh	Dee Estuary website total between Flint Point and Llanerch-Y-Mor. Survey: Dee Estuary website data; Single bird feeding in Flint Dock	D1949/001/01 , D0062/008/01 , D1297/047/01	Bonn2, RL-VU, UKBA, WBA	NA, PC
<i>Actitis hypoleucos</i> (Common Sandpiper / Pibydd y Dorlan)	SJ2473 (Approximate)	11 records, between 02/07/2010 and 16/04/2022	Neil Hughes; Andrew Godson; David Winnard; Mr Giles Pepler; Mr Steven Davies	1; 2	Reported to recorder	Flint	Activity: H. Survey: Observer data; BirdTrack	D0062/008/01 , D1297/025/01 , D1297/040/01 , D1297/047/01 , D1297/049/01	Bonn2, RL-VU, UKBA, WBA	NA, PC, UA

Species Name	Grid Reference	Date	Recorder(s)	Abundance	Record/Sample Type	Site Name	Notes	Dataset ID	Lists	V
<i>Actitis hypoleucos</i> (Common Sandpiper / Pibydd y Dorlan)	SJ2573	2 records, between 19/05/2019 and 07/07/2019	Mr David Winnard	1		Flint Saltmarsh (WeBS)		D1297/027/01	Bonn2, RL-VU, UKBA, WBA	PC
<i>Aegithalos caudatus</i> (Long-tailed Tit / Titw Cynffon-Hir)	SJ246712 (Estimated (Centroid of Site))	04/06/1985	Amanda Gall and David Harpley		Live Sighting	Llwyn-own		D1239/011/01	WBA	PC
<i>Aegithalos caudatus</i> (Long-tailed Tit / Titw Cynffon-Hir)	SJ2372	24/01/2009 to 25/01/2009	Anon				Occurrence ID: NBN-GA000656-BGBW2009-16439264-106729457	D1852/002/01	WBA	PC
<i>Aegithalos caudatus</i> (Long-tailed Tit / Titw Cynffon-Hir)	SJ2571	3 records, between 24/01/2009 and 13/05/2018	Anon; RP Jones; Shaun Finnie	10		Flint, SE	Occurrence ID: NBN-GA000656-BGBW2009-16440301-106729486; BirdTrack	D1852/002/01 , D1297/025/01	WBA	PC
<i>Aegithalos caudatus</i> (Long-tailed Tit / Titw Cynffon-Hir)	SJ2572	24/01/2009 to 25/01/2009	Anon				Occurrence ID: NBN-GA000656-BGBW2009-16440012-106729313	D1852/002/01	WBA	PC
<i>Aegithalos caudatus</i> (Long-tailed Tit / Titw Cynffon-Hir)	SJ2371	24/01/2009 to 25/01/2009	Anon				Occurrence ID: NBN-GA000656-BGBW2009-16439296-106729571	D1852/002/01	WBA	PC
<i>Aegithalos caudatus</i> (Long-tailed Tit / Titw Cynffon-Hir)	SJ2470	24/01/2009 to 25/01/2009	Anon				Occurrence ID: NBN-GA000656-BGBW2009-16439514-106729474	D1852/002/01	WBA	PC

Species Name	Grid Reference	Date	Recorder(s)	Abundance	Record/Sample Type	Site Name	Notes	Dataset ID	Lists	V
<i>Aegithalos caudatus</i> (Long-tailed Tit / Titw Cynffon-Hir)	SJ2472	2 records, between 12/12/2008 and 25/01/2009	Anon; Jim Hulse	1	Reported to recorder	Flint, S	Occurrence ID: NBN-GA000656-BGBW2009-16439515-106729416; Survey: Observer data	D1852/002/01 , D0062/008/01	WBA	PC, NA
<i>Aegithalos caudatus</i> (Long-tailed Tit / Titw Cynffon-Hir)	SJ2370	2 records, between 24/01/2009 and 09/12/2016	Anon; Ian M Spence			Flint, Mountain, W	Occurrence ID: NBN-GA000656-BGBW2009-16439263-106729553; BirdTrack	D1852/002/01 , D1297/025/01	WBA	PC
<i>Aegithalos caudatus</i> (Long-tailed Tit / Titw Cynffon-Hir)	SJ2771 (Approximate)	217 records, between 17/11/2005 and 01/12/2022	Paul Day; Andrew Wallbank; A Williams; Peter Rathbone; Glenn E Morris; Chris Leighton; Elvet Jones; Ron Evans; Denzil Nicklin; Steve Collins; Trevor B Taylor; Sue Haslem; Susan J Morris; Joan Hotch...	1; 2; 4; 3; 6; 9; 10; 30+; 12; 20; 11; 5; 14; 25; 30; 32; 24; 8; 7; 3+; 15; 22; 13	Reported to recorder	Connah's Quay NR, central;Connah's Quay NR;Connah's Quay NR (East Hide);CQNR Banded and Garden Compound;Connah's Quay NR, Banded Pools;Connah's Quay Nature Reserve - DNS, Clwyd;CQNR-east;Connah's Quay	Survey: DNS data; Survey: Observer data; Bushes By Banded Pools. Survey: DNS data; Feeding Young In Nest. Survey: DNS data; Bushes Banded Pools. Survey: DNS data; BirdTrack; Birdtrack. on feeders; Webs. Survey: DNS data	D0062/008/01 , D1297/025/01 , D1297/027/01 , D1297/040/01 , D1297/047/01 , D1297/049/01	WBA	NA, PC, UA

Species Name	Grid Reference	Date	Recorder(s)	Abundance	Record/Sample Type	Site Name	Notes	Dataset ID	Lists	V
<i>Aegithalos caudatus</i> (Long-tailed Tit / Titw Cynffon-Hir)	SJ2672 (Approximate)	27 records, between 12/10/2006 and 19/10/2021	Elvet Jones; Andrew Wallbank; Bob Hayes; Chris Leighton; Keith Jones; Evelyn Jones; Julie Rogers; Alan Nevitt; Kevin J Smith; Mr Glenn Morris; Mrs Susan Haslem	2; 1; 5; 7; 13; 6; 10; 17; 3; 4; 14; 13+; 16	Reported to recorder	RSPB Oakenholt Marsh;CQNR-west;CQNRW	Survey: Observer data; In Bushes By Bunded Pools. Survey: DNS data; Bushes By Bunded Pools. Survey: DNS data; Along Path To New Hide. Survey: DNS data; Bushes By Railway. Survey: DNS data; Bushes Bunded Pools. Survey: DNS data; By Sheep Pens. Survey: DNS data; Feeding Station. Survey: DNS data; Behind Hides. Survey: DNS data; Bushes To Heli Pad. Survey: DNS data; Along Path To New Hide nesting. Survey: DNS data; Bushes Before Barrier. Survey: DNS data	D0062/008/01 , D1297/025/01 , D1297/047/01 , D1297/027/01	WBA	NA, PC, UA
<i>Aegithalos caudatus</i> (Long-tailed Tit / Titw Cynffon-Hir)	SJ2671 (Approximate)	44 records, between 13/04/2004 and 03/11/2022	Bob Hayes; Chris Leighton; Per Glenn E Morris DNS; CS Williamson; Glenn E Morris; David Winnard; Peter Haslem; Richard Beckett; Sue Haslem; DM Pritchard; Paul David Shenton; Mr Pete Haslem; Mr Glen...	12; 16; 7; 14; 10; 2; 4; 30; 1; 20; 6; 3; 8	Reported to recorder	Connah's Quay NR, W;CQNR Ash Pool and Meadow Trail;CQNR-west;Connah's Quay NR (Meadow Trail)	Gardeners Dump. Survey: DNS data; Along Path To New Hide. Survey: DNS data; Survey: DNS data; Birdtrack; BirdTrack	D0062/008/01 , D1297/025/01 , D1297/040/01 , D1297/049/01 , D1297/027/01 , D1297/047/01	WBA	NA, PC, UA
<i>Aegithalos caudatus</i> (Long-tailed Tit / Titw Cynffon-Hir)	SJ2473 (Approximate)	24 records, between 14/11/2004 and 19/11/2022	David Richardson; Glenn E Morris; RP Jones; Steven Davies; David Winnard; Neville Wright; Christopher Moore; Mr Giles Pepler; Mr Steven Davies; Mr John Jones; Mr Ray Teesdale; Recorder Name withhel...	6+; 10; 7; 1; 4; 2; 3+; 5+; 4+	Reported to recorder	Flint;Flint Castle	Survey: Observer data; BirdTrack; Birdtrack; BirdTrack. Activity: B; BirdTrack. Activity: NE	D0062/008/01 , D1297/025/01 , D1297/047/01 , D1297/049/01 , D1297/027/01 , D1297/040/01 , D0346/003/01 , D0346/002/01	WBA	NA, PC, UA

Species Name	Grid Reference	Date	Recorder(s)	Abundance	Record/Sample Type	Site Name	Notes	Dataset ID	Lists	V
<i>Aegithalos caudatus</i> (Long-tailed Tit / Titw Cynffon-Hir)	SJ2469	18/12/2007	Jim Hulse	4	Reported to recorder	Northop, N	Starkeys Lane. Survey: Observer data	D0062/008/01	WBA	NA
<i>Aegithalos caudatus</i> (Long-tailed Tit / Titw Cynffon-Hir)	SJ2670	2 records, between 25/11/2017 and 01/12/2017	David Winnard	4; 6		Flint, Oakenholt, S	BirdTrack	D1297/025/01	WBA	PC
<i>Aegithalos caudatus</i> (Long-tailed Tit / Titw Cynffon-Hir)	SJ275714	2 records, between 11/03/2013 and 11/04/2016	Martyn Harris	1; 2	Field record	Dee Hide Feeders, Connah's Quay Nature Reserve; Trees West of Dee Hider Feeders, Connah's Quay Nature Reserve		D0969/001/05	WBA	UA
<i>Aegithalos caudatus</i> (Long-tailed Tit / Titw Cynffon-Hir)	SJ270715	16/10/2017	Martyn Harris	1	Field record	Track between E-on and Hughie's Fields, Connah's Quay Nature Reserve		D0969/001/05	WBA	UA
<i>Aegithalos caudatus</i> (Long-tailed Tit / Titw Cynffon-Hir)	SJ2569	30/05/2016	Ian M Spence			Northop, NE	BirdTrack. Activity: FL	D1297/025/01	WBA	PC
<i>Aegithalos caudatus</i> (Long-tailed Tit / Titw Cynffon-Hir)	SJ2573	15/12/2019	Mr David Winnard	15		Flint Saltmarsh (WeBS)		D1297/027/01	WBA	PC
<i>Agelastica alni</i> (Alder Leaf Beetle)	SJ251728	03/06/2019	A.N. & J.E.Graham			Flint Saltmarsh		D0135/001/05	RDB-NR, RL-DD	NA
<i>Alle alle</i> (Little Auk / Carfil Bach)	SJ277716 (Estimated Centroid of Site)	10/01/2016	Peter Haslem	1 Adult		Deeside NS Connahs Quay	On Bunded pools seen from Middle Hide. Have video record	D1117/001/01	RL-DD	PC

Species Name	Grid Reference	Date	Recorder(s)	Abundance	Record/Sample Type	Site Name	Notes	Dataset ID	Lists	V
<i>Alle alle</i> (Little Auk / Carfil Bach)	SJ276714 (Selected from Interactive Map)	10/01/2016	Robin Sandham	1 Adult		Connah's Quay	One on pool in front of hide	D1117/001/01	RL-DD	PC
<i>Alle alle</i> (Little Auk / Carfil Bach)	SJ275714	2 records, both on 10/01/2016	Mr R Sandham; Mr A Humphreys-Jones	1		Connah's Quay; Connah's Quay NR		D1297/021/01	RL-DD	PC
<i>Alle alle</i> (Little Auk / Carfil Bach)	SJ2672	10/01/2016	Geoffrey Robinson	1	Reported to recorder	RSPB Oakenholt Marsh	on bunded pools: severe gales	D1949/001/01	RL-DD	NA
<i>Alle alle</i> (Little Auk / Carfil Bach)	SJ2771	7 records, all on 10/01/2016	Robin Sandham; Anon; Richard Beckett; Graham Jones; Alex Humphreys-Jones; Kevin J Smith; Peter Haslem	1		Connah's Quay NR, central	BirdTrack; Birdtrack.; Birdtrack. photographed	D1297/025/01	RL-DD	PC
<i>Alle alle</i> (Little Auk / Carfil Bach)	SJ278713	10/01/2016	Anon - Dee Estuary Sightings	1	Field record	Nature Reserve	Records taken from (www.deeestuary.co.uk website) .	D0969/001/05	RL-DD	PC

Species Name	Grid Reference	Date	Recorder(s)	Abundance	Record/Sample Type	Site Name	Notes	Dataset ID	Lists	V
<i>Anas acuta</i> (Pintail / Hwyaden Lostfain)	SJ2573 (Estimated (Centroid of Site))	99 records, between 30/10/1996 and 09/12/2018	Louise Jones, Elvet Jones; Richard Hurst; Geoffrey Robinson; John Harrison; David Winnard; Anon - Dee Estuary Sightings	2000; 350; 2; 3000; 3257; 1880; 1000; 1190; 260; 4200; 200; 70; 2500; 17; 2684; 2700; 3550; 704; 300; 780; 1030; 10; 1; 1092; 4; 750; 3; 11; 6250; 5560; 4000; 1200; 900; 6; 330; 40; 8000; 3500; 9; ...	Reported to recorder; Field record	SSSI: Dee Estuary/Aber Afon Dyfrdwy; Flint, estuary; Flint Sands; Off Flint, Area 1; Off Flint, Area 2	Time 12:35. Flooding tide.; Time 1:35. Flooding tide.; Time 12:29. Flooding tide.; Time 12:09. Flooding tide.; Time 12:15. Ebbing tide.; Time 1:25. Ebbing tide.; Time 10:49. Flooding tide.; Time 2:35. Ebbing tide.; Time 11:45. Flooding tide.; Time 10:55. Ebbing tide.; Time 10:15. Flooding tide.; Time 1:29. Ebbing tide.; Time 2:59. Ebbing tide.; Time 10:29. Flooding tide.; Time 11:29. Flooding tide.; Time 10:49. Ebbing tide.; Time 12:09. Ebbing tide.; Time 9:49. Flooding tide.; Time 8:39. Floo...	D0026/042/01 , D1949/001/01 , D1297/025/01 , D0969/001/05	BDir2.1, Bonn2, CITES-C, GBNNSIP, LBAP- C, LBAP-G, RL- CR, RL-EN, UKBA, WBA, WCA1.2	NA, PC, UA
<i>Anas acuta</i> (Pintail / Hwyaden Lostfain)	SJ2572 (Estimated (Centroid of Site))	3 records, between ~ November 1998 and 11/11/2016	Anon; Julie Rogers; Geoffrey Robinson	4000; 20	Reported to recorder	SSSI: Dee Estuary/Aber Afon Dyfrdwy; Flint saltmarsh; Flint	Dee Est Website. Survey: Dee Estuary website data	D0026/042/01 , D0062/008/01 , D1949/001/01	BDir2.1, Bonn2, CITES-C, GBNNSIP, LBAP- C, LBAP-G, RL- CR, RL-EN, UKBA, WBA, WCA1.2	NA

Species Name	Grid Reference	Date	Recorder(s)	Abundance	Record/Sample Type	Site Name	Notes	Dataset ID	Lists	V
<i>Anas acuta</i> (Pintail / Hwyaeden Lostfain)	SJ2672 (Approximate)	236 records, between 24/10/1995 and 29/10/2022	Richard Hurst; Geoffrey Robinson; John Harrison; Per Colin Wells; Raymond Roberts; Kevin J Smith; Sam Deane; Bob Hayes; Clwyd Monitoring; Chris Leighton; Paul David Shenton; K Lloyd-Jones; Glenn E ...	1; 8; 60; 20; 150; 18; 12; 2; 25; 2000; 200; 4; 1000; 15; 500; 3; 250; 53; 100; 400; 65; 194; 1250; 4000; 800; 10; 50; 440; 5000; 16; 40; 22; 130; 800+; 1 Male; 200+; 500+; 5; 300; 2 Female; 30; 125;	Reported to recorder; Field record	RSPB Oakenholt Marsh;Oakenholt Marsh, Flint, Flintshire.;Connah 's Quay NR (West Hide);CQNR Oakenholt Marsh and Flint Sands;DEE ESTUARY COMPARTMENT C11 - OM saltmarsh;Connah s Quay;Connah's Quay NR, ...	RSPB; River channel Field record / observation; River Channel Field record / observation; Survey: Observer data; Mid Hide Bunded Pools. Survey: DNS data; On River. Survey: DNS data; Survey: Clwyd Monitoring data; From West hide. Survey: DNS data; Falling Tide. Survey: DNS data; Dee Estuary Website. Survey: Dee Estuary website data; From West Hide. Survey: DNS data; Survey: DNS data; BirdTrack; Birdtrack. across the river (in Wales); High tide count	D1949/001/01 , D0062/008/01 , D1297/025/01 , D0969/001/05 , D1297/027/01 , D1949/002/01 , D1297/040/01 , D1297/041/01 , D1297/047/01 , D1297/049/01	BDir2.1, Bonn2, CITES-C, GBNNSIP, LBAP- C, LBAP-G, RL- CR, RL-EN, UKBA, WBA, WCA1.2	NA, PC, UA
<i>Anas acuta</i> (Pintail / Hwyaeden Lostfain)	SJ2772 (Approximate)	25 records, between 30/01/2008 and 10/04/2021	Julie Rogers; Geoffrey Robinson; David Knass; Glenn E Morris; Keith Jones; Chris Leighton; Steve Skelton; Peter Haslem; Mr James Hughes	2; 100; 6; 134; 212; 26; 5000; 32; 45; 19; 4; 12; 1; 2 Male; 2 Female; 4 Male; 500; 16; 80; 40; 10+	Reported to recorder	Dee Estuary, White Sands	RSPB; On River. Survey: DNS data; BirdTrack; Birdtrack. in Wales	D1949/001/01 , D0062/008/01 , D1297/025/01 , D1297/047/01	BDir2.1, Bonn2, CITES-C, GBNNSIP, LBAP- C, LBAP-G, RL- CR, RL-EN, UKBA, WBA, WCA1.2	NA, PC, UA
<i>Anas acuta</i> (Pintail / Hwyaeden Lostfain)	SJ2673	5 records, between 21/02/2016 and 09/02/2019	Al Grubb; Mr Pete Haslem; Peter Haslem	80; 38; 1000; 100; 5000	Reported to recorder	Dee Estuary, White Sands, NW;CQNR Deesands		D1949/001/01 , D1297/027/01 , D1297/025/01	BDir2.1, Bonn2, CITES-C, GBNNSIP, LBAP- C, LBAP-G, RL- CR, RL-EN, UKBA, WBA, WCA1.2	NA, PC

Species Name	Grid Reference	Date	Recorder(s)	Abundance	Record/Sample Type	Site Name	Notes	Dataset ID	Lists	V
<i>Anas acuta</i> (Pintail / Hwyaden Lostfain)	SJ2771 (Approximate)	71 records, between 12/03/2005 and 25/09/2022	Paul Shenton; Clwyd Monitoring; Paul Day; Geoffrey Robinson; Malcolm Down; Deeside Naturalists' Society; Glenn E Morris; Peter Haslem; D Peate; David Smith; Keith Jones; David Goodwin; Ray Teesdale...	1; 2; 3; 128; 350; 380; 13; 40+; 20; 7; 5; 15; 6; 12; 10+; c70	Reported to recorder	Connah's Quay NR, central;Connah's Quay NR (Saltmarsh Strip);Connah's Quay NR, Bunded Pools;Cqnr (sj 2771);CQNR Bunded and Garden Compound;Conna h's Quay NR (Middle Hide);CQNR- east;Connahs Quay Nature	Survey: DNS data; Survey: Clwyd Monitoring data; From West Hide On Water. Survey: DNS data; Survey: Observer data; BirdTrack. Activity: M; BirdTrack; Birdtrack. M; Birdtrack; BirdTrack. Activity: F; Birdtrack. F	D0062/008/01 , D1297/025/01 , D1297/027/01 , D1297/040/01 , D1297/047/01 , D1297/049/01	BDir2.1, Bonn2, CITES-C, GBNNSIP, LBAP- C, LBAP-G, RL- CR, RL-EN, UKBA, WBA, WCA1.2	NA, PC, UA
<i>Anas acuta</i> (Pintail / Hwyaden Lostfain)	SJ2671 (Approximate)	124 records, between 25/01/2004 and 02/10/2022	Glenn E Morris; Per Andrew Wallbank; Clwyd Monitoring; Julie Rogers Per Uniper; Deeside Naturalists' Society; Paul David Shenton; Bob Hayes; Peter Haslem; Per Glenn Morris DNS; Tony Lovatt; Mr Pete...	2; 1; 4; 5000; 6; 1 Male; 1 Female; 3; 12; 16; 20; 23; 30; 40; 45; 50; 70; 80; 200; 240; 300; 800; 1000; 2000; 100; 5; 24; 1750; 61; 10; 7; 60; 190; 18; 90; 88; 84	Reported to recorder	Connah's Quay NR, W;CQNR Ash Pool and Meadow Trail;Connah's Quay NR (Lagoon);CQNR- west;CQNR2 SJ2671 Ash Pool & Meadow	Survey: DNS data; M Baker - Schomner. Survey: DNS data; Survey: Clwyd Monitoring data; High water count. Survey: Uniper data; Low water count. Survey: Uniper data; Dee Estuary website. Survey: Dee Estuary website data; P13 Ash Pool. Survey: DNS data; BirdTrack; Birdtrack. all F; BirdTrack. Activity: P; Low water count; High tide count	D0062/008/01 , D2075/001/01 , D1297/025/01 , D1297/027/01 , D1297/040/01 , D1297/047/01 , D1297/049/01	BDir2.1, Bonn2, CITES-C, GBNNSIP, LBAP- C, LBAP-G, RL- CR, RL-EN, UKBA, WBA, WCA1.2	NA, PC, UA
<i>Anas acuta</i> (Pintail / Hwyaden Lostfain)	SJ2473 (Approximate)	14 records, between 24/10/2008 and 10/11/2022	Dave Mayfield; David Winnard; Phillip Gatley; Steven Davies; Shelagh A Halsey; Neville Wright; Graham Jones; Mr Marc Hughes; Mr Steven Davies; Mr Tom Gravett; Mr David Winnard; Recorder Name withheld	12; 3; 110+; 20+; 150; c420; 5; c20; 14; 20; 24; 1		Flint;Flint Castle;Flint, Dee Estuary;Deeside Naturalist. Wales	BirdTrack; Birdtrack	D1297/025/01 , D1297/049/01 , D1297/040/01 , D0346/003/01 , D0346/002/01	BDir2.1, Bonn2, CITES-C, GBNNSIP, LBAP- C, LBAP-G, RL- CR, RL-EN, UKBA, WBA, WCA1.2	PC, UA

Species Name	Grid Reference	Date	Recorder(s)	Abundance	Record/Sample Type	Site Name	Notes	Dataset ID	Lists	V
<i>Anas acuta</i> (Pintail / Hwyaden Lostfain)	SJ278713	3 records, between 19/09/2005 and 27/11/2018	Anon - Dee Estuary Sightings; Anon	5000; 2000; 4000	Field record	Nature Reserve;Connah's Quay Nature Reserve /Oakenholt Marsh;Connah's Quay	Records taken from (www. dee estuary. co. uk website). Over high tide .; Records taken from (www. deeestuary. co. uk website) .; In river channel	D0969/001/05	BDir2.1, Bonn2, CITES-C, GBNNSIP, LBAP- C, LBAP-G, RL- CR, RL-EN, UKBA, WBA, WCA1.2	UA, PC
<i>Anas crecca</i> (Teal / Corhwyaden)	SJ2672 (Approximate)	833 records, between 06/01/2004 and 22/12/2022	Richard Hurst; Geoffrey Robinson; John Harrison; Per Colin Wells; Raymond Roberts; Peter Haslem; Adam Greenall; Cliff Aincham; David Bavister; Deeside Naturalists' Society; Andrew Wallbank; Kevin J...	87; 59; 780; 1200; 1000; 600; 50; 40; 200; 250; 300; 30; 320; 170; 11; 8; 800; 100; 400; 4; 14; 150; 60; 130; 12; 210; 290; 13; 58; 370; 347; 144; 226; 500; 241; 166; 22; 540; 450; 149; 55; 16; 36;...	Reported to recorder; Field record	RSPB Oakenholt Marsh;Oakenholt Marsh;Marsh/con nah quay reserve;DEE ESTUARY COMPARTMENT C11 - OM saltmarsh;SJ2672 CQNR/Oakenholt; Connah's Quay NR (West Hide);CQNRW;C QNR Oakenholt Marsh and Flint San...	Low Tide Count; RSPB; High tide count; LT count; Survey: DNS data; Top Pool Ash Pool Field. Survey: DNS data; Survey: Observer data; Far Hide Bunded Pools. Survey: DNS data; Mid Hide Bunded Pools. Survey: DNS data; New Hide Ash Pool Field. Survey: DNS data; Channel To First Sluice. Survey: DNS data; Survey: Clwyd Monitoring data; Channel Before Bunded Pools. Survey: DNS data; From West Hide. Survey: DNS data; On Ash Pool. Survey: DNS data; Channel By West Hide. Survey: DNS data; From West hide.	D1949/001/01 , D0062/008/01 , D1297/025/01 , D0969/001/05 , D1949/002/01 , D1297/027/01 , D1297/040/01 , D1297/047/01 , D1297/049/01	BDir2.1, Bonn2, CITES-C, LBAP- A, LBAP-C, LBAP-D, LBAP-F, LBAP-G, UKBA, WBA	NA, PC, UA
<i>Anas crecca</i> (Teal / Corhwyaden)	SJ2772	35 records, between 16/10/2007 and 06/09/2018	Julie Rogers; Geoffrey Robinson; David Knass; Clwyd Monitoring; Paul Shenton; Ray Eades; Graham M Waterman; Peter Haslem	7; 350; 19; 21; 300; 60; 26; 22; 150; 20; 6; 90; 37; 4; 23; 65; 30; 1; 41; 114; 61; 36; 250; 2; 46; 200	Reported to recorder	Dee Estuary, White Sands	RSPB; Survey: Clwyd Monitoring data; BirdTrack	D1949/001/01 , D0062/008/01 , D1297/025/01	BDir2.1, Bonn2, CITES-C, LBAP- A, LBAP-C, LBAP-D, LBAP-F, LBAP-G, UKBA, WBA	NA, PC

Species Name	Grid Reference	Date	Recorder(s)	Abundance	Record/Sample Type	Site Name	Notes	Dataset ID	Lists	V
<i>Anas crecca</i> (Teal / Corhwyaden)	SJ2572 (Approximate)	43 records, between 15/01/2006 and 29/03/2021	Geoffrey Robinson; Ian Greenwood; David Richardson; Annie N Haycock; H Bridgland; Natalie Webb; Mr Paul Todd; Mr Glenn Morris; Dr Anne Brenchley	12; 170; 80; 20; 72; 14; 140; 37; 57; 18; 98; 10; 172; 3; 8; 65; 100; 50; 250; 23; 130; 160; 2; 28; 315; 106; 20+; 96; 6; 15	Reported to recorder	Flint saltmarsh;Flint Castle-Oakenholt Marsh;Flint Marsh;SJ2572 Flint Marsh East;SJ2473 Flint Marsh	RSPB; Survey: Observer data; BirdTrack	D1949/001/01 , D0062/008/01 , D1297/025/01 , D1297/027/01 , D1297/047/01	BDir2.1, Bonn2, CITES-C, LBAP- A, LBAP-C, LBAP-D, LBAP-F, LBAP-G, UKBA, WBA	NA, PC, UA
<i>Anas crecca</i> (Teal / Corhwyaden)	SJ2573 (Estimated (Centroid of Site);Approximate)	206 records, between 30/10/1996 and 20/02/2022	Geoffrey Robinson; Louise Jones, Elvet Jones; Peter Haslem; John Harrison; Steve Collins; Julie Rogers; Glenn E Morris; Graham M Waterman; David Winnard; Mr David Winnard	4; 110; 200; 240; 130; 60; 50; 40; 91; 24; 5; 30; 100; 80; 149; 28; 75; 125; 8; 25; 7; 260; 82; 12; 210; 26; 20; 10; 150; 115; 21; 1; 41; 22; 44; 140; 6; 18 Maximum Count; 37 Maximum Count; 265; 442;	Reported to recorder	Flint, estuary;SSSI: Dee Estuary/Aber Afon Dyfrdwy;Flint Saltmarsh (Webs);Flint Saltmarsh (WeBS); Off Flint, Area 1;Off Flint, Area 2;Off Flint, Area 3;Off Flint, Area 4	Time 1:09. Ebbing tide.; Time 11:29. Flooding tide.; Time 10:29. Flooding tide.; Time 9:55. Flooding tide.; Time 8:39. Flooding tide.; Time 12:05. Ebbing tide.; Time 9:19. Ebbing tide.; Time 12:49. Ebbing tide.; Time 10:49. Ebbing tide.; Time 11:29. Ebbing tide.; Time 12:39. Ebbing tide.; Time 1:39. Ebbing tide.; Time 10:55. Flooding tide.; Time 10:29. Ebbing tide.; Time 1:25. Ebbing tide.; Time 11:19. Flooding tide.; Time 10:55. Ebbing tide.; Time 12:09. Flooding tide.; Time 10:01. Ebbing ti...	D1949/001/01 , D0026/042/01 , D0062/008/01 , D1297/025/01 , D1297/027/01 , D1297/040/01 , D1297/049/01 , D1297/047/01	BDir2.1, Bonn2, CITES-C, LBAP- A, LBAP-C, LBAP-D, LBAP-F, LBAP-G, UKBA, WBA	NA, PC, UA

Species Name	Grid Reference	Date	Recorder(s)	Abundance	Record/Sample Type	Site Name	Notes	Dataset ID	Lists	V
<i>Anas crecca</i> (Teal / Corhwyaden)	SJ2771 (Approximate)	1254 records, between 06/01/2004 and 22/12/2022	John Harrison; Geoffrey Robinson; Deeside Naturalists' Society; H Woodward; Adrian Williams; K Lloyd- Jones; Andrew Wallbank; Harry Abbott; Jean Butcher; Joan Bulmer; Paul Day; Sam Deane; Ken Griffi...	30; 100; 1; 2; 3; 4; 6; 12; 20; 21; 35; 39; 68; 70; 76; 80; 170; 206; 209; 217; 221; 1213; 8; 9; 10; 11; 17; 18; 19; 32; 33; 34; 60; 62; 64; 65; 130; 140; 520; 524; 539; 651; 683; 941; 15; 16; 26; ...	Reported to recorder	Connah's Quay NR, central;Connah's Quay NR;Connah's Quay NR (Dee Hide);Connah's Quay NR (East Hide);Connah's Quay NR (Middle Hide);Connah's Quay NR (Saltmarsh Strip);CQNR Bunded and Garden Compound...	Survey: DNS data; Survey: Observer data; Mid Hide Bunded Pools. Survey: DNS data; Fi. Survey: DNS data; Survey: Clwyd Monitoring data; High water count. Survey: Uniper data; Channel To First Sleuce. Survey: DNS data; First Hide Bunded Pools. Survey: DNS data; Far Hide Bunded Pools. Survey: DNS data; Low water count. Survey: Uniper data; M Ellis. Survey: DNS data; T Wallbank. Survey: DNS data; Middle Hide Bunded Pools. Survey: DNS data; BirdTrack; WeBS. Survey: DNS data; Birdtrack; Channel To ...	D1949/001/01 , D0062/008/01 , D2075/001/01 , D1297/025/01 , D0062/010/01 , D1297/040/01 , D1297/027/01 , D0062/011/01 , D0346/001/01 , D0346/002/01 , D1297/047/01 , D1297/049/01	BDir2.1, Bonn2, CITES-C, LBAP- A, LBAP-C, LBAP-D, LBAP-F, LBAP-G, UKBA, WBA	NA, PC, UA
<i>Anas crecca</i> (Teal / Corhwyaden)	SJ265718 (Estimated (Centroid of Site))	24 records, between 1997 and 11/09/2017	Colin Wells; Martyn Harris	13; 16; >50; 10; 2; 4; 20; 50; 6; 100; >100; 150; >30	Field record	SSSI: Dee Estuary/Aber Afon Dyfrdwy;Ash Pool (Flintshire);As Pool, Connah's Quay Nature Reserve, Flintshire;Ash Pool, Connah's Quay Nature Reserve, Flintshire;West Hide Pool, Connah's Quay Nature R...	Night feeding location; A few.; Mainly on the bank.; In quite large numbers, both in the water and on the bank.; Most on the bank.	D0026/042/01 , D0969/001/05	BDir2.1, Bonn2, CITES-C, LBAP- A, LBAP-C, LBAP-D, LBAP-F, LBAP-G, UKBA, WBA	NA, UA, PC
<i>Anas crecca</i> (Teal / Corhwyaden)	SJ270724 (Estimated (Centroid of Site))	1997	Colin Wells			SSSI: Dee Estuary/Aber Afon Dyfrdwy; Main Channel off Oakenholt	Low water	D0026/042/01	BDir2.1, Bonn2, CITES-C, LBAP- A, LBAP-C, LBAP-D, LBAP-F, LBAP-G, UKBA, WBA	NA

Species Name	Grid Reference	Date	Recorder(s)	Abundance	Record/Sample Type	Site Name	Notes	Dataset ID	Lists	V
<i>Anas crecca</i> (Teal / Corhwyaden)	SJ2673	4 records, between 13/11/2016 and 09/02/2019	John Langley; Al Grubb; Mr Pete Haslem; Peter Haslem	677; 200; 120; 3000	Reported to recorder	Dee Estuary, White Sands, NW;CQNR Deesands		D1949/001/01 , D1297/027/01 , D1297/025/01	BDir2.1, Bonn2, CITES-C, LBAP- A, LBAP-C, LBAP-D, LBAP-F, LBAP-G, UKBA, WBA	NA, PC
<i>Anas crecca</i> (Teal / Corhwyaden)	SJ2671 (Approximate)	843 records, between 17/01/2004 and 22/12/2022	Alan Saunders; Deeside Naturalists' Society; Harry Abbott; Paul Day; TG Parry; K Lloyd-Jones; Julie Rogers Per Uniper; Adrian Williams; Joan Hotchkiss; R Price; Glenn E Morris; Clwyd Monitoring; Cl...	1; 2; 3; 4; 6; 12; 20; 21; 36; 40; 80; 168; 179; 187; 190; 6000; 9; 10; 18; 33; 60; 63; 134; 137; 150; 157; 159; 498; 500; 521; 725; 750; 8; 15; 16; 100; 116; 120; 326; 400; 475; 4 Female; 9 Female...	Reported to recorder	Connah's Quay NR, W;CQNR Ash Pool and Meadow Trail;CQNR- west;Connah's Quay NR (Lagoon);Connah' s Quey NR, W;SJ2671 CQNR west;CQNR2 SJ2671 Ash Pool & Meadow	Survey: DNS data; Low water count. Survey: Uniper data; New Hide Top Meadow. Survey: DNS data; High water count. Survey: Uniper data; Survey: Clwyd Monitoring data; P13 Ash Pool. Survey: DNS data; Survey: Observer data; Ash Pool P13. Survey: DNS data; Dee Estuary website. Survey: Dee Estuary website data; W & S Stone. Survey: DNS data; In Ash Pool. Survey: DNS data; WeBS. Survey: DNS data; Birdtrack; BirdTrack; BirdTrack. Activity: P; In channels. Survey: Observer data; Coast. Survey: Observer...	D0062/008/01 , D2075/001/01 , D1297/025/01 , D1297/027/01 , D1297/040/01 , D1297/047/01 , D1297/049/01	BDir2.1, Bonn2, CITES-C, LBAP- A, LBAP-C, LBAP-D, LBAP-F, LBAP-G, UKBA, WBA	NA, PC, UA
<i>Anas crecca</i> (Teal / Corhwyaden)	SJ2473 (Approximate)	46 records, between 25/11/2006 and 19/11/2022	Kevin J Smith; Neil Hughes; David Richardson; Susan J Morris; Steven Davies; David Winnard; Dave Mayfield; Shelagh A Halsey; Mr Steven Davies; Mr John Jones; Mr Ray Teesdale; Trevor G Payne; Christ...	30; 100+; 5 Female; 5+; 1; 50+; 300; 60; 50; 120; 23; 30+; 14; 32; 5; 19; 700; 8; 100; 24; 46; 4; 8+; 16; 2; 115; 10	Reported to recorder	Flint;Flintshire, Flint;Flint Castle;WCP, Flint CH6 5XA, UK	Survey: Observer data; BirdTrack; Flint Castle, Wales	D0062/008/01 , D1297/025/01 , D1297/027/01 , D0346/001/01 , D0346/002/01 , D1297/047/01 , D1297/049/01 , D1297/040/01 , D0346/003/01	BDir2.1, Bonn2, CITES-C, LBAP- A, LBAP-C, LBAP-D, LBAP-F, LBAP-G, UKBA, WBA	NA, PC, UA

Species Name	Grid Reference	Date	Recorder(s)	Abundance	Record/Sample Type	Site Name	Notes	Dataset ID	Lists	V
<i>Anas crecca</i> (Teal / Corhwyaden)	SJ273717	19 records, between 10/10/2011 and 21/01/2019	Martyn Harris	8; 50; 2; >20; 30; 32; 10; 7; 52; 9; 29; 4; 6	Field record	Large Gully East of the Heli-pad, Connah's Quay Nature Reserve;Large gully East of the Heli-pad, Connah's Quay Nature Reserve;Large gully North of the E-on Field, (Flintshire);Gully area, East of E...	A few.; Approaching high tide.; At high tide.	D0969/001/05	BDir2.1, Bonn2, CITES-C, LBAP- A, LBAP-C, LBAP-D, LBAP-F, LBAP-G, UKBA, WBA	UA, PC
<i>Anas crecca</i> (Teal / Corhwyaden)	SJ275715	19 records, between 04/03/2013 and 30/09/2019	Martyn Harris	5; 12; 2 Male; 2 Female; >50; 2; 60; 29; 25; 4; 8; 14; 6	Field record	Dee Hide Scrape, Connah's Quay Nature Reserve;Dee Hide Scrape, Connah's Quay, Nature Reserve;Dee Hide Scrape. Connah's Quay Nature Reserve	High tide had flooded the whole scrape.	D0969/001/05	BDir2.1, Bonn2, CITES-C, LBAP- A, LBAP-C, LBAP-D, LBAP-F, LBAP-G, UKBA, WBA	UA
<i>Anas crecca</i> (Teal / Corhwyaden)	SJ278713	25 records, between 02/09/2005 and 21/01/2019	Martyn Harris; Anon - Dee Estuary Sightings; Anon	1; 2; 22; 12; 5 Male; 5 Female; 13; 67; 6000; 30; 50; 3000; 8; 7; 10; 4; 780; 1600; 35; 2 Pair; 6	Field record	Middle Hide Scrape, Connah's Quay Nature Reserve;East Hide Scrape, Connah's Quay Nature Reserve;East Hide Scrape, Connah's Quay, Nature Reserve;Nature Reserve;East hide scrape Connah's Quay Nature ...	A few.; Records taken from (www. dee estuary. co. uk website). Over high tide .; Records taken from (www. deestuary. co. uk website) .; At high tide	D0969/001/05	BDir2.1, Bonn2, CITES-C, LBAP- A, LBAP-C, LBAP-D, LBAP-F, LBAP-G, UKBA, WBA	UA, PC
<i>Anas crecca</i> (Teal / Corhwyaden)	SJ263720	3 records, between 28/11/2011 and 07/10/2013	Martyn Harris		Field record	Marsh West of West Hide, Connah's Quay Nature Reserve;Marsh between Flint Castle and West Hide, Connah's Quay Nature Reserve;Marsh area between Flint and West Hide, Connahs Quay Nature Reserve	In quite large numbers.	D0969/001/05	BDir2.1, Bonn2, CITES-C, LBAP- A, LBAP-C, LBAP-D, LBAP-F, LBAP-G, UKBA, WBA	UA, PC
<i>Anas crecca</i> (Teal / Corhwyaden)	SJ264718	16/12/2013	Martyn Harris	6	Field record	Ditch west of West Hide, Connah's Quay Nature Reserve		D0969/001/05	BDir2.1, Bonn2, CITES-C, LBAP- A, LBAP-C, LBAP-D, LBAP-F, LBAP-G, UKBA, WBA	UA

Species Name	Grid Reference	Date	Recorder(s)	Abundance	Record/Sample Type	Site Name	Notes	Dataset ID	Lists	V
<i>Anas crecca</i> (Teal / Corhwyaden)	SJ277714	20 records, between 11/03/2013 and 30/09/2019	Martyn Harris	6; 50; 14; 3; >200; 10; 4; 25; 2; 20; 17; 2 Male; 5 Female	Field record	Middle Hide Scrape, Connah's Quay Nature Reserve;Middle Hide Scrape, Connah's Quay, Nature Reserve;Middle Hide Scrape, Connah's Quay Nature Reserve, Flntshire	High tide had flooded the whole scrape.	D0969/001/05	BDir2.1, Bonn2, CITES-C, LBAP- A, LBAP-C, LBAP-D, LBAP-F, LBAP-G, UKBA, WBA	UA
<i>Anas crecca</i> (Teal / Corhwyaden)	SJ266720	6 records, between 16/01/2012 and 28/11/2016	Martyn Harris	3; 12; >50; 20	Field record	Flint Marsh, West of West Hide, Connah's Quay Nature Reserve;Outlet stream below West Hide, Connah's Quay Nature Reserve;Channel West of West Hide, Connah's Quay Nature Reserve;Gully next to West H...	A few.; Approaching high tide.	D0969/001/05	BDir2.1, Bonn2, CITES-C, LBAP- A, LBAP-C, LBAP-D, LBAP-F, LBAP-G, UKBA, WBA	UA, PC
<i>Anas crecca</i> (Teal / Corhwyaden)	SJ273716	2 records, between 28/11/2011 and 13/01/2014	Martyn Harris	25	Field record	Large Gully, East of E-on Field, Connah's Quay Nature Reserve;Marsh area between the Heli pad and Dee Hide, Connahs Quay Nature Reserve		D0969/001/05	BDir2.1, Bonn2, CITES-C, LBAP- A, LBAP-C, LBAP-D, LBAP-F, LBAP-G, UKBA, WBA	UA, PC
<i>Anas crecca</i> (Teal / Corhwyaden)	SJ266719	5 records, between 12/03/2012 and 03/10/2016	Martyn Harris	5; 6; >100	Field record	Ash Pool, Connah's Quay Nature Reserve;Ash Pool, Connah's Quay Nature Reserve, Flntshire;Pool South of West Hide, Connah's Quay Nature Reserve;West Hide Pool / Scrape, Connah's Quay Nature Reserve	A few.	D0969/001/05	BDir2.1, Bonn2, CITES-C, LBAP- A, LBAP-C, LBAP-D, LBAP-F, LBAP-G, UKBA, WBA	UA, PC
<i>Anas crecca</i> (Teal / Corhwyaden)	SJ267718	06/07/2015	Martyn Harris	6	Field record	Wetlands Meadow Pool, Connah's Quay Nature Reserve		D0969/001/05	BDir2.1, Bonn2, CITES-C, LBAP- A, LBAP-C, LBAP-D, LBAP-F, LBAP-G, UKBA, WBA	UA

Species Name	Grid Reference	Date	Recorder(s)	Abundance	Record/Sample Type	Site Name	Notes	Dataset ID	Lists	V
<i>Anas crecca</i> (Teal / Corhwyaden)	SJ276715	3 records, between 23/11/2015 and 05/12/2016	Martyn Harris	10; >50; 60	Field record	Dee Hide Scrape, Connah's Quay Nature Reserve		D0969/001/05	BDir2.1, Bonn2, CITES-C, LBAP- A, LBAP-C, LBAP-D, LBAP-F, LBAP-G, UKBA, WBA	UA
<i>Anas crecca</i> (Teal / Corhwyaden)	SJ270719	27/08/2012	Martyn Harris	30	Field record	Mud flats/river bank N of the heli- pad to West Hide, Connah's Quay Nature Reserve		D0969/001/05	BDir2.1, Bonn2, CITES-C, LBAP- A, LBAP-C, LBAP-D, LBAP-F, LBAP-G, UKBA, WBA	PC
<i>Anas crecca</i> (Teal / Corhwyaden)	SJ27537152	17/09/2012	Martyn Harris	2	Field record	Dee hide scrape, Connah's Quay Nature Reserve		D0969/001/05	BDir2.1, Bonn2, CITES-C, LBAP- A, LBAP-C, LBAP-D, LBAP-F, LBAP-G, UKBA, WBA	PC
<i>Anas crecca</i> (Teal / Corhwyaden)	SJ27647145	17/09/2012	Martyn Harris	30	Field record	Middle hide scrape, Connah's Quay Nature Reserve		D0969/001/05	BDir2.1, Bonn2, CITES-C, LBAP- A, LBAP-C, LBAP-D, LBAP-F, LBAP-G, UKBA, WBA	PC
<i>Anas crecca</i> (Teal / Corhwyaden)	SJ27537153	08/10/2012	Martyn Harris	25	Field record	Dee Hide Scrape, Connah's Quay Nature Reserve		D0969/001/05	BDir2.1, Bonn2, CITES-C, LBAP- A, LBAP-C, LBAP-D, LBAP-F, LBAP-G, UKBA, WBA	PC
<i>Anas crecca</i> (Teal / Corhwyaden)	SJ27597149	08/10/2012	Martyn Harris	20	Field record	Dee Hide Scrape, Connah's Quay Nature Reserve		D0969/001/05	BDir2.1, Bonn2, CITES-C, LBAP- A, LBAP-C, LBAP-D, LBAP-F, LBAP-G, UKBA, WBA	PC
<i>Anas crecca</i> (Teal / Corhwyaden)	SJ268720	08/10/2012	Martyn Harris		Field record	Mud flats East of West Hide, Connah's Quay Nature Reserve	Quite a lot.	D0969/001/05	BDir2.1, Bonn2, CITES-C, LBAP- A, LBAP-C, LBAP-D, LBAP-F, LBAP-G, UKBA, WBA	PC
<i>Anas crecca</i> (Teal / Corhwyaden)	SJ27737148	15/10/2012	Martyn Harris	24	Field record	Middle Hide Scrape, Connah's Quay Nature Reserve		D0969/001/05	BDir2.1, Bonn2, CITES-C, LBAP- A, LBAP-C, LBAP-D, LBAP-F, LBAP-G, UKBA, WBA	PC
<i>Anas crecca</i> (Teal / Corhwyaden)	SJ27327170	15/10/2012	Martyn Harris		Field record	Marsh between heli pad and Conservation area, Connah's Quay Nature Reserve	Quite a few sheltering between the vegetation in the flooded marsh.	D0969/001/05	BDir2.1, Bonn2, CITES-C, LBAP- A, LBAP-C, LBAP-D, LBAP-F, LBAP-G, UKBA, WBA	PC

Species Name	Grid Reference	Date	Recorder(s)	Abundance	Record/Sample Type	Site Name	Notes	Dataset ID	Lists	V
<i>Anas crecca</i> (Teal / Corhwyaden)	SJ27527155	29/10/2012	Martyn Harris	11	Field record	Dee Hide Scrape, Connah's Quay Nature Reserve		D0969/001/05	BDir2.1, Bonn2, CITES-C, LBAP- A, LBAP-C, LBAP-D, LBAP-F, LBAP-G, UKBA, WBA	PC
<i>Anas crecca</i> (Teal / Corhwyaden)	SJ27697151	29/10/2012	Martyn Harris	14	Field record	Middle Hide Scrape, Connah's Quay Nature Reserve		D0969/001/05	BDir2.1, Bonn2, CITES-C, LBAP- A, LBAP-C, LBAP-D, LBAP-F, LBAP-G, UKBA, WBA	PC
<i>Anas crecca</i> (Teal / Corhwyaden)	SJ27697143	29/10/2012	Martyn Harris	2	Field record	Middle Hide Scrape, Connah's Quay Nature Reserve		D0969/001/05	BDir2.1, Bonn2, CITES-C, LBAP- A, LBAP-C, LBAP-D, LBAP-F, LBAP-G, UKBA, WBA	PC
<i>Anas crecca</i> (Teal / Corhwyaden)	SJ26587188	18/02/2013	Martyn Harris	100	Field record	Pool South of West hide, Connah's Quay Nature Reserve,.		D0969/001/05	BDir2.1, Bonn2, CITES-C, LBAP- A, LBAP-C, LBAP-D, LBAP-F, LBAP-G, UKBA, WBA	PC
<i>Anas crecca</i> (Teal / Corhwyaden)	SJ27597148	18/02/2013	Martyn Harris	24	Field record	Mud flats between helipad and West hide, Connah's Quay Nature Reserve		D0969/001/05	BDir2.1, Bonn2, CITES-C, LBAP- A, LBAP-C, LBAP-D, LBAP-F, LBAP-G, UKBA, WBA	PC
<i>Anas crecca</i> (Teal / Corhwyaden)	SJ27497155	18/02/2013	Martyn Harris		Field record	West of Dee Hide , Connah's Quay Nature Reserve		D0969/001/05	BDir2.1, Bonn2, CITES-C, LBAP- A, LBAP-C, LBAP-D, LBAP-F, LBAP-G, UKBA, WBA	PC
<i>Anas crecca</i> (Teal / Corhwyaden)	SJ267720	2 records, between 04/03/2013 and 29/02/2016	Martyn Harris	8; >50	Field record	River bank East of West Hide, Connah's Quay Nature Reserve;Mud flats in front of West Hide, Connah's Quay Nature Reserve		D0969/001/05	BDir2.1, Bonn2, CITES-C, LBAP- A, LBAP-C, LBAP-D, LBAP-F, LBAP-G, UKBA, WBA	UA
<i>Anas crecca</i> (Teal / Corhwyaden)	SJ270718	2 records, between 11/03/2013 and 21/01/2019	Martyn Harris	4	Field record	Between the Heli- pad and Wetlands Meadow, Connah's Quay Nature Reserve;North of Hughie's Field, Connah's Quay Nature Reserve		D0969/001/05	BDir2.1, Bonn2, CITES-C, LBAP- A, LBAP-C, LBAP-D, LBAP-F, LBAP-G, UKBA, WBA	UA

Species Name	Grid Reference	Date	Recorder(s)	Abundance	Record/Sample Type	Site Name	Notes	Dataset ID	Lists	V
<i>Anas crecca</i> (Teal / Corhwyaden)	SJ272718	08/04/2013	Martyn Harris	3	Field record	River bank East of West Hide, Connah's Quay Nature Reserve, Flintshire		D0969/001/05	BDir2.1, Bonn2, CITES-C, LBAP-A, LBAP-C, LBAP-D, LBAP-F, LBAP-G, UKBA, WBA	UA
<i>Anas crecca</i> (Teal / Corhwyaden)	SJ265720	21/01/2019	Martyn Harris		Field record	Ditch on North Side of West Hide, Connah's Quay Nature Reserve		D0969/001/05	BDir2.1, Bonn2, CITES-C, LBAP-A, LBAP-C, LBAP-D, LBAP-F, LBAP-G, UKBA, WBA	UA
<i>Anas crecca</i> (Teal / Corhwyaden)	SJ27677140	14/11/2011	Martyn Harris	12	Field record	Middle Hide Pool / Scrapes, Connahs Quay Nature Reserve		D0969/001/05	BDir2.1, Bonn2, CITES-C, LBAP-A, LBAP-C, LBAP-D, LBAP-F, LBAP-G, UKBA, WBA	PC
<i>Anas crecca</i> (Teal / Corhwyaden)	SJ26597192	4 records, between 29/08/2011 and 28/11/2011	Martyn Harris	100; 50; 200	Field record	Lagoon South of West Hide, Connahs Quay Nature Reserve	At least.	D0969/001/05	BDir2.1, Bonn2, CITES-C, LBAP-A, LBAP-C, LBAP-D, LBAP-F, LBAP-G, UKBA, WBA	PC
<i>Anas crecca</i> (Teal / Corhwyaden)	SJ275714	12/12/2011	Martyn Harris	1	Field record	Scrape in front of Dee Hide, Connah's Quay Nature Reserve		D0969/001/05	BDir2.1, Bonn2, CITES-C, LBAP-A, LBAP-C, LBAP-D, LBAP-F, LBAP-G, UKBA, WBA	PC
<i>Anas crecca</i> (Teal / Corhwyaden)	SJ262720	2 records, between 27/12/2011 and 27/02/2017	Martyn Harris		Field record	Flint Marshes, viewed from West Hide, Connahs Quay Nature Reserve; Oakenholt Marsh, West of West Hide, Connah's Quay Nature Reserve	At high tide with very little land left above the water.	D0969/001/05	BDir2.1, Bonn2, CITES-C, LBAP-A, LBAP-C, LBAP-D, LBAP-F, LBAP-G, UKBA, WBA	PC, UA
<i>Anas crecca</i> (Teal / Corhwyaden)	SJ276714	4 records, between 27/12/2011 and 19/03/2012	Martyn Harris	6; 8	Field record	Middle Hide Pool / Scrapes, Connahs Quay Nature Reserve; Middle Hide Pool / Scrape, Connah's Quay Nature Reserve; Middle Hide Pool / Scrape, Connah's Quay Nature Reserve		D0969/001/05	BDir2.1, Bonn2, CITES-C, LBAP-A, LBAP-C, LBAP-D, LBAP-F, LBAP-G, UKBA, WBA	PC
<i>Anas crecca</i> (Teal / Corhwyaden)	SJ265719	27/02/2017	Martyn Harris	6	Field record	Banks of the paper works outlet channel Connah's Quay Nature Reserve		D0969/001/05	BDir2.1, Bonn2, CITES-C, LBAP-A, LBAP-C, LBAP-D, LBAP-F, LBAP-G, UKBA, WBA	UA

Species Name	Grid Reference	Date	Recorder(s)	Abundance	Record/Sample Type	Site Name	Notes	Dataset ID	Lists	V
<i>Anas crecca</i> (Teal / Corhwyaden)	SJ267719	12/02/2018	Martyn Harris	6	Field record	West Hide Car Park, Connah's Quay Nature Reserve		D0969/001/05	BDir2.1, Bonn2, CITES-C, LBAP-A, LBAP-C, LBAP-D, LBAP-F, LBAP-G, UKBA, WBA	UA
<i>Anas crecca</i> (Teal / Corhwyaden)	SJ266721	2 records, between 10/10/2011 and 08/09/2014	Martyn Harris	6	Field record	Mud bank Northwest of West hide, Connahs Quay Nature Reserve; Oakenholt Marsh, West of Ash Pool, Connah's Quay Nature Reserve		D0969/001/05	BDir2.1, Bonn2, CITES-C, LBAP-A, LBAP-C, LBAP-D, LBAP-F, LBAP-G, UKBA, WBA	PC, UA
<i>Anas crecca</i> (Teal / Corhwyaden)	SJ266718	29/02/2016	Martyn Harris	8	Field record	Wetland Meadow, Connah's Quay Nature Reserve		D0969/001/05	BDir2.1, Bonn2, CITES-C, LBAP-A, LBAP-C, LBAP-D, LBAP-F, LBAP-G, UKBA, WBA	UA
<i>Anas crecca</i> (Teal / Corhwyaden)	SJ261721	17/10/2016	Martyn Harris		Field record	Oakenholt Marsh East of West Hide, Connah's Quay Nature Reserve	Approaching high tide. In large numbers.	D0969/001/05	BDir2.1, Bonn2, CITES-C, LBAP-A, LBAP-C, LBAP-D, LBAP-F, LBAP-G, UKBA, WBA	UA

Species Name	Grid Reference	Date	Recorder(s)	Abundance	Record/Sample Type	Site Name	Notes	Dataset ID	Lists	V
<i>Anas platyrhynchos</i> (Mallard / Hwyaaden Wyllt)	SJ2672 (Approximate)	620 records, between 08/01/2004 and 11/12/2022	Geoffrey Robinson; Richard Hurst; John Harrison; Per Colin Wells; Raymond Roberts; Peter Haslem; Joan Hotchkiss; Keith Jones; John McWha; Elvet Jones; Mike Harms; Damian Waters; David Jones; Andrew...	40; 9; 50; 370; 8; 15; 196; 100; 1000; 10; 55; 32; 85; 116; 96; 2; 14; 12; 70; 6; 54; 44; 25; 16; 24; 1100; 30; 18; 66; 28; 21; 42; 92; 102; 26; 105; 90; 250; 60; 45; 80; 72; 300; 450; 98; 1; 4; 104;	Reported to recorder	RSPB Oakenholt Marsh;CQNR Oakenholt Marsh and Flint Sands;Connah's Quay NR (West Hide);SJ2672 CQNR/Oakenholt; CQNR-west;CQNRW;Connah's Quay NR;CQNR1 SJ2672 Flint Sands;CQNR: Oakenholt Marsh	RSPB; Low Tide Count; LT count; New Hide Ash Pool Field. Survey: DNS data; Top Pool Ash Pool Field. Survey: DNS data; Survey: Observer data; Far Hide Bunded Pools. Survey: DNS data; Mid Hide Bunded Pools. Survey: DNS data; New Hide Ash Pool field. Survey: DNS data; First Hide Bunded Pools. Survey: DNS data; In Ash Pool. Survey: DNS data; Survey: Clwyd Monitoring data; Bunded Pools Area. PM. Survey: DNS data; Middle Hide Bunded Pools. Survey: DNS data; On mud. Survey: Observe...	D1949/001/01 , D0062/008/01 , D1297/025/01 , D1297/040/01 , D1297/027/01 , D1297/047/01 , D1297/049/01	BDir2.1, Bonn2, LBAP-C, LBAP-G, RL-NT, UKBA, WBA	NA, PC, UA

Species Name	Grid Reference	Date	Recorder(s)	Abundance	Record/Sample Type	Site Name	Notes	Dataset ID	Lists	V
<i>Anas platyrhynchos</i> (Mallard / Hwyaden Wylt)	SJ2573 (Estimated Centroid of Site); Approximate)	204 records, between 30/10/1996 and 20/02/2022	Richard Hurst; Geoffrey Robinson; Louise Jones; Elvet Jones; Peter Haslem; John Harrison; Glenn E Morris; KA Walker; Graham M Waterman; David Winnard; Mr David Winnard	6; 10; 97; 150; 8; 26; 20; 38; 47; 27; 12; 40; 60; 36; 4; 21; 37; 44; 5; 95; 48; 2; 16; 19; 14; 1; 3; 17; 39; 15; 23; 20 Maximum Count; 39 Maximum Count; 28; 100; 350; 300; 130; 90; 7; 50; 58; 54; ...	Reported to recorder	Flint, estuary;SSSI: Dee Estuary/Aber Afon Dyfrdwy;Flint Saltmarsh (Webs);Flint Saltmarsh (WeBS); Off Flint, Area 1;Off Flint, Area 2;Off Flint, Area 3;Off Flint, Area 4	Time 11:59. Ebbing tide.; Time 12:39. Ebbing tide.; Time 1:29. Ebbing tide.; Time 1:35. Flooding tide.; Time 10:49. Ebbing tide.; Time 12:09. Ebbing tide.; Time 8:39. Flooding tide.; Time 9:49. Flooding tide.; Time 1:29. Flooding tide.; Time 1:25. Ebbing tide.; Time 2:35. Ebbing tide.; Time 10:49. Flooding tide.; Time 11:45. Flooding tide.; Time 12:35. Flooding tide.; Time 2:59. Ebbing tide.; Time 10:29. Flooding tide.; Time 11:29. Flooding tide.; Time 12:09. Flooding tide.; Time 12:45. Flood...	D1949/001/01 , D0026/042/01 , D1297/025/01 , D1297/027/01 , D1297/049/01 , D1297/040/01 , D1297/047/01	BDir2.1, Bonn2, LBAP-C, LBAP-G, RL-NT, UKBA, WBA	NA, PC, UA
<i>Anas platyrhynchos</i> (Mallard / Hwyaden Wylt)	SJ2772	58 records, between 16/10/2007 and 06/09/2018	Julie Rogers; Geoffrey Robinson; David Knass; Clwyd Monitoring; Paul Shenton; Glenn E Morris; Ray Eades; Graham M Waterman; Peter Haslem	86; 27; 16; 34; 53; 2; 6; 4; 7; 22; 8; 67; 13; 9; 21; 77; 38; 30; 14; 49; 50; 19; 33; 3; 20; 40; 108; 114; 5; 25; 24; 150; 35; 23; 250; 80; 120	Reported to recorder	Dee Estuary, White Sands	RSPB; Survey: Clwyd Monitoring data; BirdTrack	D1949/001/01 , D0062/008/01 , D1297/025/01	BDir2.1, Bonn2, LBAP-C, LBAP-G, RL-NT, UKBA, WBA	NA, PC
<i>Anas platyrhynchos</i> (Mallard / Hwyaden Wylt)	SJ2572 (Approximate)	42 records, between 13/08/2006 and 29/03/2021	Geoffrey Robinson; Ian Greenwood; David Richardson; Glenn E Morris; RP Jones; David Winnard; Annie N Haycock; H Bridgland; Natalie Webb; Mr Glenn Morris; Dr Anne Brenchley	6; 4; 12; 2; 5; 14; 10; 7; 8; 20; 45; 15	Reported to recorder	Flint saltmarsh;Flint Marsh;SJ2572 Flint Marsh East;SJ2473 Flint Marsh	RSPB; Survey: Observer data; BirdTrack	D1949/001/01 , D0062/008/01 , D1297/025/01 , D1297/027/01 , D1297/047/01	BDir2.1, Bonn2, LBAP-C, LBAP-G, RL-NT, UKBA, WBA	NA, PC, UA

Species Name	Grid Reference	Date	Recorder(s)	Abundance	Record/Sample Type	Site Name	Notes	Dataset ID	Lists	V
<i>Anas platyrhynchos</i> (Mallard / Hwyaden Wylt)	SJ2771 (Approximate)	1215 records, between 06/01/2004 and 22/12/2022	John Harrison; Per Andrew Wallbank; Andrew Wallbank; Ron Plummer; Sam Deane; T Fenwick; Deeside Naturalists' Society; Dilwyn P Lloyd; Harry Abbott; K Lloyd-Jones; Ken Griffith; Allan Guilfoyle; Betty	7; 4; 2; 3; 1; 6; 12; 20; 21; 35; 38; 40; 67; 68; 70; 73; 76; 78; 80; 178; 181; 185; 8; 9; 10; 11; 17; 18; 19; 30; 31; 32; 33; 34; 56; 57; 58; 59; 60; 61; 62; 65; 66; 124; 128; 131; 132; 140; 141; ...	Reported to recorder	Connah's Quay NR, central; Connah's Quay NR; Connah's Quay NR (Dee Hide); Connah's Quay NR (East Hide); Connah's Quay NR (Middle Hide); Connah's Quay NR (Saltmarsh Strip); CQNR Bunded and Garden Compound...	T Wallbank. Survey: DNS data; Survey: Observer data; Survey: DNS data; M Ellis. Survey: DNS data; M Tomlin. Survey: DNS data; Middle Hide Bunded Pools. Survey: DNS data; Survey: Clwyd Monitoring data; High water count. Survey: Uniper data; Far Hide Bunded Pools. Survey: DNS data; Ash Pool And Field. Survey: DNS data; Mid Hide Bunded Pools. Survey: DNS data; Low water count. Survey: Uniper data; Channel To First Sleuce. Survey: DNS data; First Hide Bunded Pools. Survey: DNS data; Pool By Visitor	D1949/001/01 , D0062/008/01 , D2075/001/01 , D1297/025/01 , D0062/010/01 , D1297/040/01 , D1297/027/01 , D0346/001/01 , D0346/002/01 , D1297/047/01 , D1297/049/01 , D0346/003/01	BDir2.1, Bonn2, LBAP-C, LBAP-G, RL-NT, UKBA, WBA	NA, PC, UA
<i>Anas platyrhynchos</i> (Mallard / Hwyaden Wylt)	SJ273707	07/05/2008	Ben Milner	1 Nesting Pair		Kelsterton Farm Pond		D1203/002/01	BDir2.1, Bonn2, LBAP-C, LBAP-G, RL-NT, UKBA, WBA	PC
<i>Anas platyrhynchos</i> (Mallard / Hwyaden Wylt)	SJ254719	22/05/2016	Mr R P Jones	8		Oakenholt Pandy pool	Breeding status: Recently fledged young	D1297/021/01	BDir2.1, Bonn2, LBAP-C, LBAP-G, RL-NT, UKBA, WBA	PC
<i>Anas platyrhynchos</i> (Mallard / Hwyaden Wylt)	SJ254720	07/06/2016	Mr R P Jones	8		Mobile-SJ2572		D1297/021/01	BDir2.1, Bonn2, LBAP-C, LBAP-G, RL-NT, UKBA, WBA	PC

Species Name	Grid Reference	Date	Recorder(s)	Abundance	Record/Sample Type	Site Name	Notes	Dataset ID	Lists	V
<i>Anas platyrhynchos</i> (Mallard / Hwyaden Wylt)	SJ2673	5 records, between 21/02/2016 and 16/08/2019	John Langley; Al Grubb; Mr Pete Haslem	45; 15; 14; 4; 600	Reported to recorder	Dee Estuary, White Sands, NW;CQNR Deesands		D1949/001/01 , D1297/027/01	BDir2.1, Bonn2, LBAP-C, LBAP-G, RL-NT, UKBA, WBA	NA, PC
<i>Anas platyrhynchos</i> (Mallard / Hwyaden Wylt)	SJ2671 (Approximate)	764 records, between 17/01/2004 and 22/12/2022	Deeside Naturalists' Society; Joan Hotchkiss; Clwyd Monitoring; Paul Day; Per Andrew Wallbank; Adrian Williams; Anne Brenchley; Julie Rogers Per Uniper; Walter Griffiths; John McWha; Chris Leighton...	2; 1; 3; 4; 12; 20; 21; 36; 37; 38; 40; 71; 74; 76; 79; 80; 192; 201; 6; 8; 11; 17; 18; 33; 60; 130; 140; 159; 530; 10; 16; 26; 28; 29; 50; 51; 52; 53; 54; 100; 104; 113; 419; 11 Male; 4 Female; 70...	Reported to recorder	Connah's Quay NR, W;CQNR Ash Pool and Meadow Trail;CQNR-west;Connah's Quay NR (Lagoon);Connah's Quay NR, W;Connah's Quay NR, Lagoon;Connah's Quay Nature Reserve west hide;CQNR2 SJ2671 Ash Pool & Me...	Survey: DNS data; Survey: Clwyd Monitoring data; J Garnett. Survey: DNS data; New Hide Top Meadow. Survey: DNS data; Survey: Observer data; High water count. Survey: Uniper data; Low water count. Survey: Uniper data; P13 Ash Pool. Survey: DNS data; P13 Ash Pool Field. Survey: DNS data; Ash Pool And Field. Survey: DNS data; In Ash Pool. Survey: DNS data; Dee Estuary website at low tide. Survey: Dee Estuary website data; W & S Stone. Survey: DNS data; Ash Pool. Survey: DNS data; WeBS. Survey: ...	D0062/008/01 , D2075/001/01 , D1297/025/01 , D1297/040/01 , D1297/027/01 , D1297/049/01 , D1297/047/01	BDir2.1, Bonn2, LBAP-C, LBAP-G, RL-NT, UKBA, WBA	NA, PC, UA

Species Name	Grid Reference	Date	Recorder(s)	Abundance	Record/Sample Type	Site Name	Notes	Dataset ID	Lists	V
<i>Anas platyrhynchos</i> (Mallard / Hwyaden Wylt)	SJ2473 (Approximate)	77 records, between 24/10/2008 and 19/11/2022	David Richardson; Shelagh A Halsey; Steven Davies; Susan J Morris; Glenn E Morris; RP Jones; Dave Mayfield; David Winnard; Ray Teesdale; Mr Steven Davies; Mr John Jones; Mr Trevor Payne; Neville Wr...	6; 20+; 2; 10; 8; 10+; 52; 28; 30; 5; 4; 30+; 4+; 47; 11; 3; 7; 70; 15; 12; 1; 45; 21; 15+; 13; 20	Reported to recorder	Flint; Flint Castle; Deeside Naturalist. Wales	Survey: Observer data; BirdTrack; Birdtrack	D0062/008/01 , D1297/025/01 , D1297/027/01 , D0062/011/01 , D0346/001/01 , D0346/002/01 , D1297/047/01 , D1297/049/01 , D1297/040/01 , D0346/003/01	BDir2.1, Bonn2, LBAP-C, LBAP-G, RL-NT, UKBA, WBA	NA, PC, UA
<i>Anas platyrhynchos</i> (Mallard / Hwyaden Wylt)	SJ2370 (Approximate)	3 records, between 09/12/2016 and 16/04/2022	Ian M Spence; Mr Steven Davies	15; 2; 3		Flint, Mountain, W; Flint Mountain, W	BirdTrack; Recorded as: <i>Anas platyrhynchos</i> f. <i>domestica</i>	D1297/025/01 , D1297/049/01	BDir2.1, Bonn2, LBAP-C, LBAP-G, RL-NT, UKBA, WBA	PC, UA
<i>Anas platyrhynchos</i> (Mallard / Hwyaden Wylt)	SJ2472	21/04/2018	Nick French	4		Flint, S		D1297/025/01	BDir2.1, Bonn2, LBAP-C, LBAP-G, RL-NT, UKBA, WBA	PC
<i>Anas platyrhynchos</i> (Mallard / Hwyaden Wylt)	SJ2571	10 records, between 17/01/2015 and 29/05/2018	RP Jones; Shaun Finnie	25; 6; 29; 8; 7		Flint, SE	BirdTrack; Birdtrack. Two young mallards 1+; Birdtrack. Female mallard with seven ducklings; Birdtrack. Two females with young; BirdTrack. Activity: FL	D1297/025/01	BDir2.1, Bonn2, LBAP-C, LBAP-G, RL-NT, UKBA, WBA	PC
<i>Anas platyrhynchos</i> (Mallard / Hwyaden Wylt)	SJ2372	20/03/2013	Ian M Spence	6		Flint, W	BirdTrack	D1297/025/01	BDir2.1, Bonn2, LBAP-C, LBAP-G, RL-NT, UKBA, WBA	PC

Species Name	Grid Reference	Date	Recorder(s)	Abundance	Record/Sample Type	Site Name	Notes	Dataset ID	Lists	V
<i>Anas platyrhynchos</i> (Mallard / Hwyaden Wylt)	SJ270719	3 records, between 27/08/2012 and 07/01/2019	Martyn Harris	2 Pair; 40	Field record	Sand banks, North of Hughie's Field, Connah's Quay Nature Reserve;River Dee North of Hughie's Field, Connah's Quay Nature Reserve;Mud flats/river bank N of the heli-pad to West Hide, Connah's Quay ...		D0969/001/05	BDir2.1, Bonn2, LBAP-C, LBAP-G, RL-NT, UKBA, WBA	UA, PC
<i>Anas platyrhynchos</i> (Mallard / Hwyaden Wylt)	SJ265718	35 records, between 06/06/2011 and 22/04/2019	Martyn Harris	4; 50; >10; >50; 12; 2; 1 Male; 1 Female; 70; 8; >200; 10; 100; 21; 22; 9; >20; 6; >100; 1	Field record	Ash Pool, Connah's Quay Nature Reserve, Flintshire;Ash Pool South of West Hide, Connah's Quay Nature Reserve;Ash Pool (Flintshire);Ash Pool South west of West Hide, Connah's Quay Nature Reserve;West...	A few.; On the bank.; Over 100 Mallards on the island and bank.; Most on the bank.	D0969/001/05	BDir2.1, Bonn2, LBAP-C, LBAP-G, RL-NT, UKBA, WBA	UA, PC
<i>Anas platyrhynchos</i> (Mallard / Hwyaden Wylt)	SJ278713	13 records, between 12/03/2012 and 30/09/2019	Martyn Harris; Anon - Dee Estuary Sightings	3; 2; 530; 4; 1; 6; 2 Male; 3 Female; 2 Female; 4 Male	Field record	East Hide Scrape, Connah's Quay Nature Reserve;East Hide Scrape, (Flintshire);Conna h's Quay Reserve;East Hide Scrape, Connah's Quay Nature Reserve;East Hide Pool/ Scrape, Connah's Quay Nature Reserv...	Records taken from (www. dee estuary . co. uk website) . Low tide .; High tide had flooded the whole scrape. On the still remaining small area of bank	D0969/001/05	BDir2.1, Bonn2, LBAP-C, LBAP-G, RL-NT, UKBA, WBA	UA, PC
<i>Anas platyrhynchos</i> (Mallard / Hwyaden Wylt)	SJ274718	09/09/2013	Martyn Harris	1	Field record	Channel North of Dee Hide, Connah's Quay Nature Reserve		D0969/001/05	BDir2.1, Bonn2, LBAP-C, LBAP-G, RL-NT, UKBA, WBA	UA

Species Name	Grid Reference	Date	Recorder(s)	Abundance	Record/Sample Type	Site Name	Notes	Dataset ID	Lists	V
<i>Anas platyrhynchos</i> (Mallard / Hwyaden Wylt)	SJ273717	19 records, between 05/09/2011 and 21/01/2019	Martyn Harris	3; 4 Pair; 20; 1; 53; 40; 35; 6; 2; 22; 6 Male; 10 Female; 10; 9	Field record	Large gully East of the Heli-pad, Connah's Quay Nature Reserve; Large Gully, East of E-on Field, Connah's Quay Nature Reserve; Gully area, East of E-on Field Connah's Quay Nature Reserve; Large gully ...	A few.; Approaching high tide. A few on the bank.; 2 pairs.	D0969/001/05	BDir2.1, Bonn2, LBAP-C, LBAP-G, RL-NT, UKBA, WBA	UA, PC
<i>Anas platyrhynchos</i> (Mallard / Hwyaden Wylt)	SJ275714	3 records, between 09/07/2012 and 26/10/2013	Martyn Harris	22 Male; 22 Female; 2	Field record	Dee Hide Scrape, Connah's Quay Nature Reserve; Dee Hide Pool, Connah's Quay Nature Reserve,.		D0969/001/05	BDir2.1, Bonn2, LBAP-C, LBAP-G, RL-NT, UKBA, WBA	UA, PC
<i>Anas platyrhynchos</i> (Mallard / Hwyaden Wylt)	SJ277714	24 records, between 04/05/2013 and 30/09/2019	Martyn Harris	6; 2; 2 Pair; 5 Male; 3 Male; 2 Male; 1 Female; 1 Male; 12; 1; 2 Female; >50; 4	Field record	Middle Hide Scrape, Connah's Quay Nature Reserve; Middle Hide Scrape, Connah's Quay, Nature Reserve; Dee Hide Scrape, Connah's Quay Nature Reserve.)	High tide had flooded the whole scrape.	D0969/001/05	BDir2.1, Bonn2, LBAP-C, LBAP-G, RL-NT, UKBA, WBA	UA
<i>Anas platyrhynchos</i> (Mallard / Hwyaden Wylt)	SJ275715	24 records, between 19/11/2012 and 30/09/2019	Martyn Harris	6 Male; 2 Female; 1 Male; >40 Male; >30 Female; 14; 12; 10; 2; 17; 2 Male; 4; 8; >20; 3; 9 Male; 6	Field record	Dee Hide Scrape, Connah's Quay Nature Reserve; Dee Hide Scrape, Connah's Quay, Nature Reserve; Dee Hide Scrape, Connah's Quay Nature Reserve; Dee Hide Scrape, Connah's Quay Nature Reserve.); Dee Hide, ...	High tide had flooded the whole scrape.	D0969/001/05	BDir2.1, Bonn2, LBAP-C, LBAP-G, RL-NT, UKBA, WBA	UA, PC
<i>Anas platyrhynchos</i> (Mallard / Hwyaden Wylt)	SJ272717	17/02/2014	Martyn Harris	6	Field record	River bank, East of E-on Field Connah's Quay Nature Reserve	Approaching high tide.	D0969/001/05	BDir2.1, Bonn2, LBAP-C, LBAP-G, RL-NT, UKBA, WBA	UA

Species Name	Grid Reference	Date	Recorder(s)	Abundance	Record/Sample Type	Site Name	Notes	Dataset ID	Lists	V
<i>Anas platyrhynchos</i> (Mallard / Hwyaden Wylt)	SJ276714	3 records, between 19/03/2012 and 07/04/2014	Martyn Harris	1 Male; 2	Field record	Middle Hide Scrape, Connah's Quay Nature Reserve;Middle Hide Pool / Scrape, Connah's Quay Nature Reserve		D0969/001/05	BDir2.1, Bonn2, LBAP-C, LBAP-G, RL-NT, UKBA, WBA	UA, PC
<i>Anas platyrhynchos</i> (Mallard / Hwyaden Wylt)	SJ266719	6 records, between 12/03/2012 and 15/05/2017	Martyn Harris	8 Male; 3; >50; 10	Field record	Ash Pool, Connah's Quay Nature Reserve;Ash Pool, Connah's Quay Nature Reserve, Flintshire;Pool South of West Hide, Connah's Quay Nature Reserve;West Hide Pool / Scrape, Connah's Quay Nature Reserve	A few.	D0969/001/05	BDir2.1, Bonn2, LBAP-C, LBAP-G, RL-NT, UKBA, WBA	UA, PC
<i>Anas platyrhynchos</i> (Mallard / Hwyaden Wylt)	SJ266718	7 records, between 21/04/2014 and 16/05/2016	Martyn Harris	1 Female; 3 Female; 20 Male; 2 Male; >50; 3	Field record	Wetland Meadow, Connah's Quay Nature Reserve;Wetland Meadow, South of West hide, Connah's Quay Nature Reserve;Meadow East of Ash Pool, Connah's Quay Nature Reserve	Mainly males.	D0969/001/05	BDir2.1, Bonn2, LBAP-C, LBAP-G, RL-NT, UKBA, WBA	UA
<i>Anas platyrhynchos</i> (Mallard / Hwyaden Wylt)	SJ267721	2 records, between 05/09/2011 and 19/01/2015	Martyn Harris	4	Field record	Sand bank North of West Hide, Connah's Quay Nature Reserve;Mud flats North-west of West Hide, Connahs Quay Nature Reserve		D0969/001/05	BDir2.1, Bonn2, LBAP-C, LBAP-G, RL-NT, UKBA, WBA	UA, PC
<i>Anas platyrhynchos</i> (Mallard / Hwyaden Wylt)	SJ267722	13/07/2015	Martyn Harris	3	Field record	North west of West Hide, Connah's Quay Nature Reserve		D0969/001/05	BDir2.1, Bonn2, LBAP-C, LBAP-G, RL-NT, UKBA, WBA	UA

Species Name	Grid Reference	Date	Recorder(s)	Abundance	Record/Sample Type	Site Name	Notes	Dataset ID	Lists	V
<i>Anas platyrhynchos</i> (Mallard / Hwyaden Wylt)	SJ276715	5 records, between 27/12/2011 and 05/12/2016	Martyn Harris	6; 3; 1 Female; 6 Male	Field record	Dee Hide Scrape, Connah's Quay Nature Reserve; Scrapes in front of Dee Hide, Connah's Quay Nature Reserve	On the bank beyond the scrapes.	D0969/001/05	BDir2.1, Bonn2, LBAP-C, LBAP-G, RL-NT, UKBA, WBA	UA, PC
<i>Anas platyrhynchos</i> (Mallard / Hwyaden Wylt)	SJ27537152	17/09/2012	Martyn Harris	50	Field record	Dee hide scrape, Connah's Quay Nature Reserve		D0969/001/05	BDir2.1, Bonn2, LBAP-C, LBAP-G, RL-NT, UKBA, WBA	PC
<i>Anas platyrhynchos</i> (Mallard / Hwyaden Wylt)	SJ27357172	17/09/2012	Martyn Harris	1	Field record	Large gully between the Heli pad and Dee hide, Connah's Quay Nature Reserve		D0969/001/05	BDir2.1, Bonn2, LBAP-C, LBAP-G, RL-NT, UKBA, WBA	PC
<i>Anas platyrhynchos</i> (Mallard / Hwyaden Wylt)	SJ274715	08/10/2012	Martyn Harris	25	Field record	Channel West of Dee Hide, Connah's Quay Nature Reserve		D0969/001/05	BDir2.1, Bonn2, LBAP-C, LBAP-G, RL-NT, UKBA, WBA	PC
<i>Anas platyrhynchos</i> (Mallard / Hwyaden Wylt)	SJ27537153	08/10/2012	Martyn Harris	20	Field record	Dee Hide Scrape, Connah's Quay Nature Reserve		D0969/001/05	BDir2.1, Bonn2, LBAP-C, LBAP-G, RL-NT, UKBA, WBA	PC
<i>Anas platyrhynchos</i> (Mallard / Hwyaden Wylt)	SJ27327170	15/10/2012	Martyn Harris		Field record	Marsh between heli pad and Conservation area, Connah's Quay Nature Reserve	Quite a few sheltering between the vegetation in the flooded marsh.	D0969/001/05	BDir2.1, Bonn2, LBAP-C, LBAP-G, RL-NT, UKBA, WBA	PC
<i>Anas platyrhynchos</i> (Mallard / Hwyaden Wylt)	SJ27367168	29/10/2012	Martyn Harris	12	Field record	Large Gully between heli pad and Conservation Area, Connah's Quay Nature Reserve		D0969/001/05	BDir2.1, Bonn2, LBAP-C, LBAP-G, RL-NT, UKBA, WBA	PC

Species Name	Grid Reference	Date	Recorder(s)	Abundance	Record/Sample Type	Site Name	Notes	Dataset ID	Lists	V
<i>Anas platyrhynchos</i> (Mallard / Hwyaden Wylt)	SJ27527155	03/12/2012	Martyn Harris	12	Field record	Dee Hide Scrape, Connah's Quay Nature Reserve		D0969/001/05	BDir2.1, Bonn2, LBAP-C, LBAP-G, RL-NT, UKBA, WBA	PC
<i>Anas platyrhynchos</i> (Mallard / Hwyaden Wylt)	SJ27497155	18/02/2013	Martyn Harris	22	Field record	West of Dee Hide, Connah's Quay Nature Reserve		D0969/001/05	BDir2.1, Bonn2, LBAP-C, LBAP-G, RL-NT, UKBA, WBA	PC
<i>Anas platyrhynchos</i> (Mallard / Hwyaden Wylt)	SJ270718	3 records, between 11/03/2013 and 21/01/2019	Martyn Harris	1; 4 Male	Field record	Between the Heli-pad and Wetlands Meadow, Connah's Quay Nature Reserve; North of Hughie's Field, Connah's Quay Nature Reserve; River Bank North of Hughie's Field Connah's Quay Nature Reserve		D0969/001/05	BDir2.1, Bonn2, LBAP-C, LBAP-G, RL-NT, UKBA, WBA	UA
<i>Anas platyrhynchos</i> (Mallard / Hwyaden Wylt)	SJ272718	08/04/2013	Martyn Harris	1 Male	Field record	River bank East of West Hide, Connah's Quay Nature Reserve, Flintshire		D0969/001/05	BDir2.1, Bonn2, LBAP-C, LBAP-G, RL-NT, UKBA, WBA	UA
<i>Anas platyrhynchos</i> (Mallard / Hwyaden Wylt)	SJ265717	04/05/2013	Martyn Harris	2 Pair	Field record	Wetland Meadow South of Ash Pool, Connah's Quay Nature Reserve		D0969/001/05	BDir2.1, Bonn2, LBAP-C, LBAP-G, RL-NT, UKBA, WBA	UA
<i>Anas platyrhynchos</i> (Mallard / Hwyaden Wylt)	SJ273716	3 records, between 28/11/2011 and 04/07/2016	Martyn Harris	20; 10	Field record	Marsh adjacent to large gully opposite E-on field, Connah's Quay Nature Reserve; Marsh area between the Heli pad and Dee Hide, Connah's Quay Nature Reserve; Large Gully North E-on Field, Connah's Quay...		D0969/001/05	BDir2.1, Bonn2, LBAP-C, LBAP-G, RL-NT, UKBA, WBA	UA, PC

Species Name	Grid Reference	Date	Recorder(s)	Abundance	Record/Sample Type	Site Name	Notes	Dataset ID	Lists	V
<i>Anas platyrhynchos</i> (Mallard / Hwyaden Wylt)	SJ267719	12/02/2018	Martyn Harris	6	Field record	West Hide Car Park, Connah's Quay Nature Reserve		D0969/001/05	BDir2.1, Bonn2, LBAP-C, LBAP-G, RL-NT, UKBA, WBA	UA
<i>Anas platyrhynchos</i> (Mallard / Hwyaden Wylt)	SJ27677140	2 records, between 29/08/2011 and 07/11/2011	Martyn Harris	6; 4	Field record	Middle Hide Pool / Scrapes, Connahs Quay Nature Reserve		D0969/001/05	BDir2.1, Bonn2, LBAP-C, LBAP-G, RL-NT, UKBA, WBA	PC
<i>Anas platyrhynchos</i> (Mallard / Hwyaden Wylt)	SJ273718	2 records, between 27/12/2011 and 09/06/2014	Martyn Harris	30; 5	Field record	On the river beyond the Main gully between Dee Hide and the heli-pad, Connahs Quay Nature Reserve; Sand banks opposite E-on Field, Connah's Quay Nature Reserve	Near hide tide.	D0969/001/05	BDir2.1, Bonn2, LBAP-C, LBAP-G, RL-NT, UKBA, WBA	PC, UA
<i>Anas platyrhynchos</i> (Mallard / Hwyaden Wylt)	SJ262720	27/12/2011	Martyn Harris		Field record	Flint Marshes, viewed from West Hide, Connahs Quay Nature Reserve		D0969/001/05	BDir2.1, Bonn2, LBAP-C, LBAP-G, RL-NT, UKBA, WBA	PC
<i>Anas platyrhynchos</i> (Mallard / Hwyaden Wylt)	SJ250731	2 records, both on 04/06/2012	Martyn Harris	2 Male; 1 Female	Field record	Riverside, North of Flint Town Football Ground		D0969/001/05	BDir2.1, Bonn2, LBAP-C, LBAP-G, RL-NT, UKBA, WBA	PC
<i>Anas platyrhynchos</i> (Mallard / Hwyaden Wylt)	SJ265719	04/06/2012	Martyn Harris	30	Field record	West Hide Pool, Connah's Quay Nature Reserve		D0969/001/05	BDir2.1, Bonn2, LBAP-C, LBAP-G, RL-NT, UKBA, WBA	PC
<i>Anas platyrhynchos</i> (Mallard / Hwyaden Wylt)	SJ2669	05/04/2018	David Winnard	34		Plas Bellin		D1297/025/01	BDir2.1, Bonn2, LBAP-C, LBAP-G, RL-NT, UKBA, WBA	PC

Species Name	Grid Reference	Date	Recorder(s)	Abundance	Record/Sample Type	Site Name	Notes	Dataset ID	Lists	V
<i>Anas platyrhynchos</i> (Mallard / Hwyaden Wylt)	SJ265722	06/06/2011	Martyn Harris	3	Field record	Estuary sand bank on Flint side of West Hide, Connah's Quay Nature Reserve		D0969/001/05	BDir2.1, Bonn2, LBAP-C, LBAP-G, RL-NT, UKBA, WBA	PC
<i>Anas platyrhynchos</i> (Mallard / Hwyaden Wylt)	SJ27547149	3 records, between 13/06/2011 and 05/09/2011	Martyn Harris	3; 1; 26	Field record	In front of Dee Hide, Connah's Quay Nature Reserve; Scrapes in front of Dee Hide, Connah's Quay Nature Reserve		D0969/001/05	BDir2.1, Bonn2, LBAP-C, LBAP-G, RL-NT, UKBA, WBA	PC
<i>Anas platyrhynchos</i> (Mallard / Hwyaden Wylt)	SJ265723	25/06/2011	Martyn Harris		Field record	Marshes west of West Hide, Connah's Quay Nature Reserve		D0969/001/05	BDir2.1, Bonn2, LBAP-C, LBAP-G, RL-NT, UKBA, WBA	PC
<i>Anas platyrhynchos</i> (Mallard / Hwyaden Wylt)	SJ26597192	5 records, between 18/07/2011 and 31/10/2011	Martyn Harris	66; 100; 6	Field record	Lagoon South of West Hide, Connah's Quay Nature Reserve	At least.	D0969/001/05	BDir2.1, Bonn2, LBAP-C, LBAP-G, RL-NT, UKBA, WBA	PC
<i>Anas platyrhynchos</i> (Mallard / Hwyaden Wylt)	SJ273715	2 records, between 29/08/2011 and 31/10/2011	Martyn Harris	1	Field record	Between the heli-pad and the start of the Conservation Area, Connah's Quay Nature Reserve		D0969/001/05	BDir2.1, Bonn2, LBAP-C, LBAP-G, RL-NT, UKBA, WBA	PC
<i>Anas platyrhynchos</i> (Mallard / Hwyaden Wylt)	SJ269719	31/10/2011	Martyn Harris		Field record	Between the heli-pad and the Wetlands Meadow Footpath, Connah's Quay Nature Reserve	A few on the water filled gullies.	D0969/001/05	BDir2.1, Bonn2, LBAP-C, LBAP-G, RL-NT, UKBA, WBA	PC
<i>Anas platyrhynchos</i> (Mallard / Hwyaden Wylt)	SJ277715	23/02/2020	Martin G Williams	20+		Connah's Quay NR, central		D0062/011/01	BDir2.1, Bonn2, LBAP-C, LBAP-G, RL-NT, UKBA, WBA	NA

Species Name	Grid Reference	Date	Recorder(s)	Abundance	Record/Sample Type	Site Name	Notes	Dataset ID	Lists	V
<i>Andrena nigriceps</i> (Black-headed Mining Bee)	SJ268719	3 records, between 1993 and 26/08/1993	C.Clee; Carl Clee	1 Adult; 1	Field record	Oakenholt	Method: Netted; 'Liv. Museum, 1995', cited but no info. given.; Bund	D1650/001/02 , D0217/001/04 , D0969/001/05	RDB-NB	NA, UA
<i>Anthemis cotula</i> (Stinking Chamomile / Camri'r Cwn)	SJ246733	4 records, all in 1996	Paul Day; P.Day; Day, Paul; Day, P.	frequent		Flint Castle		D0101/001/01 , D1308/001/01 , D1308/002/01	GBNNSIP, LI-49[LR], LI-51[LR], LI-VP-51[LR], RL-VU, WRL-VP[VU]	PC, NA
<i>Anthus pratensis</i> (Meadow Pipit / Corhedydd y Waun)	SJ2672 (Approximate)	87 records, between 23/03/2004 and 06/11/2022	Geoffrey Robinson; Bob Hayes; Chris Leighton; Kevin J Smith; Per Glenn E Morris DNS; John Harrison; Andrew Wallbank; Elvet Jones; Neil Hughes; Peter Haslem; Keith Lloyd-Jones; Mrs Susan Haslem; Dr ...	20; 30; 2; 4; 3; 5; 12; 6; 9; 18; 10; 1; 30+; 8 Juvenile; 15; 5 Juvenile; 8; 19; 40	Reported to recorder	RSPB Oakenholt Marsh;CQNRW;S J2672 CQNR/Oakenholt; Connah's Quay NR (West Hide);Connah's Quay NR, Oakenholt Marsh;CQNR-west;CQNR Oakenholt Marsh and Flint Sands;CQNR1 SJ2672 Flint Sands;CQNR: Oakenholt	On Ash Pool Fence. Survey: DNS data; On Bank By Heli Pad. Survey: DNS data; On Bank BY West Hide. Survey: DNS data; Survey: Observer data; Along Bank By Heli Pad. Survey: DNS data; Bank By Heli Pad. Survey: DNS data; By Heli Pad. Survey: DNS data; On Bank By West Hide. Survey: DNS data; Field Left Of Heli Pad. Survey: DNS data; Survey: DNS data; Along River Bank. Survey: DNS data; In Field By New Hide. Survey: DNS data; Around Heli Pad. Survey: DNS data; By West Hide. Survey: DNS data; Far Hide	D1949/001/01 , D0062/008/01 , D1297/025/01 , D1297/027/01 , D1297/040/01 , D1297/047/01 , D1297/049/01	Bern2, LBAP-C, UKBA, WBA	NA, PC, UA
<i>Anthus pratensis</i> (Meadow Pipit / Corhedydd y Waun)	SJ25217284 (Selected from Interactive Map)	27/12/2016	Elaine Thomas	20 Full-Grown		Flint Marsh		D1117/001/01	Bern2, LBAP-C, UKBA, WBA	PC

Species Name	Grid Reference	Date	Recorder(s)	Abundance	Record/Sample Type	Site Name	Notes	Dataset ID	Lists	V
<i>Anthus pratensis</i> (Meadow Pipit / Corhedydd y Waun)	SJ2476273236	03/10/2009	Jim Hulse	1	Reported to recorder	Flint	sj24762/73236. Survey: Observer data	D0062/008/01	Bern2, LBAP-C, UKBA, WBA	NA
<i>Anthus pratensis</i> (Meadow Pipit / Corhedydd y Waun)	SJ2771 (Approximate)	118 records, between 12/02/2006 and 24/10/2022	Chris Leighton; Andrew Wallbank; Stan Skelton; Dave Chandler; K Lloyd-Jones; Denzil Nicklin; Glenn E Morris; EG Jones; Bob Hayes; Norman Hallas; Alan Nevitt; DW Rothwell; Ray Eades; Peter Haslem; S...	2; 4; 1; 5; 12; 6; 30; 3; 7; 15; 25; 60; 10; 8; 20; 16; 19; 35; 176+; 48+; 9; 40	Reported to recorder	Connah's Quay NR, central;CQNR Bunded and Garden Compound;Connah's Quay NR (Fields);Connah's Quay NR;Connah's Quay NR (Entrance & Hedgerow);Connah's Quay NR (Gardener's Compound);Connah's Quay NR (...)	On Bank By Heli Pad. Survey: DNS data; Survey: Observer data; Bank By Heli Pad. Survey: DNS data; Mid Hide Bunded Pools. Survey: DNS data; Survey: DNS data; By First Sleuce. Survey: DNS data; BirdTrack; WeBS. Survey: DNS data; Birdtrack; BirdTrack. Activity: D; Webs. Survey: DNS data; Big flock on field nearest power station.; Breeding details: Courtship display (D)	D0062/008/01 , D1297/025/01 , D0062/010/01 , D1297/027/01 , D1297/040/01 , D0346/001/01 , D1297/047/01 , D1297/049/01	Bern2, LBAP-C, UKBA, WBA	NA, PC, UA
<i>Anthus pratensis</i> (Meadow Pipit / Corhedydd y Waun)	SJ2671 (Approximate)	238 records, between 12/04/2004 and 16/11/2022	Glenn E Morris; Denzil Nicklin; Sam Deane; Stan Skelton; Roy Hamer; Per Glenn E Morris DNS; K Lloyd-Jones; Andrew Wallbank; Joan Hotchkiss; Chris Leighton; Peter Haslem; Richard Beckett; Sue Haslem...	2; 1; 20; 8; 9; 11; 5; 4; 16; 3; 6; 7; 12; 15; 60; 100; 64; 28; 19; 10; 30; 44; 25; 38; 202; 84; 22; 40; 35; 90	Reported to recorder	Connah's Quay NR, W;CQNR Ash Pool and Meadow Trail;CQNR-west;Connah's Quay NR (Lagoon);Connah's Quay NR (Meadow Trail);Connah's Quay NR, W	Survey: DNS data; Survey: Observer data; Ash Pool Field P13. Survey: DNS data; WeBS. Survey: DNS data; BirdTrack; Birdtrack	D0062/008/01 , D1297/025/01 , D1297/040/01 , D1297/027/01 , D1297/049/01 , D1297/047/01	Bern2, LBAP-C, UKBA, WBA	NA, PC, UA
<i>Anthus pratensis</i> (Meadow Pipit / Corhedydd y Waun)	SJ2473 (Approximate)	21 records, between 30/09/2005 and 23/12/2021	Roger Bagguley; Steven Davies; Giles RM Pepler; Shelagh A Halsey; Martin G Williams; David Winnard; Nick French; Recorder Name withheld (obsr1153095); Mr Steven Davies; Mr David Winnard	3; 1; 11; 2; 4; 14; 8; 10	Reported to recorder	Flint;Flint Castle	Survey: Observer data; BirdTrack	D0062/008/01 , D1297/025/01 , D0062/010/01 , D0346/002/01 , D1297/047/01 , D1297/040/01	Bern2, LBAP-C, UKBA, WBA	NA, PC, UA

Species Name	Grid Reference	Date	Recorder(s)	Abundance	Record/Sample Type	Site Name	Notes	Dataset ID	Lists	V
<i>Anthus pratensis</i> (Meadow Pipit / Corhedydd y Waun)	SJ2772	16/07/2018	Peter Haslem	3		Dee Estuary, White Sands		D1297/025/01	Bern2, LBAP-C, UKBA, WBA	PC
<i>Anthus pratensis</i> (Meadow Pipit / Corhedydd y Waun)	SJ2673	11/10/2018	Peter Haslem	5		Dee Estuary, White Sands, NW		D1297/025/01	Bern2, LBAP-C, UKBA, WBA	PC
<i>Anthus pratensis</i> (Meadow Pipit / Corhedydd y Waun)	SJ266720	11/01/2016	Martyn Harris	1	Field record	Banks of the Paper Mill outlet ditch, Connah's Quay Nature Reserve		D0969/001/05	Bern2, LBAP-C, UKBA, WBA	PC
<i>Anthus pratensis</i> (Meadow Pipit / Corhedydd y Waun)	SJ2573 (Approximate)	5 records, between 04/08/2019 and 14/11/2020	Mr David Winnard	1; 2; 4; 3		Flint Saltmarsh (WeBS)		D1297/027/01 , D1297/040/01	Bern2, LBAP-C, UKBA, WBA	PC
<i>Anthus pratensis</i> (Meadow Pipit / Corhedydd y Waun)	SJ2572	6 records, between 02/01/2015 and 03/03/2018	Natalie Webb; Glenn E Morris; David Winnard	1; 2; 3; 4		Flint saltmarsh	BirdTrack	D1297/025/01	Bern2, LBAP-C, UKBA, WBA	PC
<i>Anthus pratensis</i> (Meadow Pipit / Corhedydd y Waun)	SJ2370	20/05/2017	Declan Savage	4		Flint, Mountain, W	BirdTrack	D1297/025/01	Bern2, LBAP-C, UKBA, WBA	PC
<i>Anthus pratensis</i> (Meadow Pipit / Corhedydd y Waun)	SJ2670	29/11/2017	David Winnard	1		Flint, Oakenholt, S	BirdTrack	D1297/025/01	Bern2, LBAP-C, UKBA, WBA	PC

Species Name	Grid Reference	Date	Recorder(s)	Abundance	Record/Sample Type	Site Name	Notes	Dataset ID	Lists	V
<i>Anthus pratensis</i> (Meadow Pipit / Corhedydd y Waun)	SJ2669	05/04/2018	David Winnard	2		Plas Bellin		D1297/025/01	Bern2, LBAP-C, UKBA, WBA	PC
<i>Anthus spinoletta</i> (Water Pipit / Corhedydd y Dwr)	SJ2771	4 records, between 26/03/2014 and 01/02/2018	David Winnard; Peter Haslem; Anon	1		Connah's Quay NR, central	Birdtrack.	D1297/025/01	Bern2, RL-VU, UKBA	PC
<i>Anthus spinoletta</i> (Water Pipit / Corhedydd y Dwr)	SJ2671	6 records, between 24/03/2014 and 09/12/2019	Steve Skelton; Peter Haslem; Glenn E Morris; Mr Pete Haslem	1; 2		Connah's Quay NR, W;CQNR Ash Pool and Meadow Trail	BirdTrack	D1297/025/01 , D1297/027/01	Bern2, RL-VU, UKBA	PC
<i>Anthus spinoletta</i> (Water Pipit / Corhedydd y Dwr)	SJ2672	21/10/2019	G Jones	1		DEE ESTUARY COMPARTMENT C11 - OM saltmarsh		D1949/002/01	Bern2, RL-VU, UKBA	NA
<i>Anthus spinoletta</i> (Water Pipit / Corhedydd y Dwr)	SJ2473	05/12/2017	David Winnard	1		Flint	BirdTrack	D1297/025/01	Bern2, RL-VU, UKBA	PC
<i>Anthus spinoletta</i> (Water Pipit / Corhedydd y Dwr)	SJ278713	01/02/2018	Anon - Dee Estuary Sightings	1	Field record	Connah's Quay Reserve		D0969/001/05	Bern2, RL-VU, UKBA	PC

Species Name	Grid Reference	Date	Recorder(s)	Abundance	Record/Sample Type	Site Name	Notes	Dataset ID	Lists	V
<i>Apus apus</i> (Swift / Gwennol Ddu)	SJ2672 (Approximate)	46 records, between 09/06/2004 and 08/08/2022	Geoffrey Robinson; John Harrison; Joan Hotchkiss; Kevin J Smith; Keith Jones; Dave Chandler; Bob Hayes; Chris Leighton; Geoff Parry; Mike Harms; Hazel Jones; Peter Haslem; Glenn E Morris; Keith Llo...	50; 70; 2; 3; 12; 20; 30; 16; 1; 30+; 80+; 200; 5; 150; 10; 17; 32; 6; 7	Reported to recorder	RSPB Oakenholt Marsh;Connah's Quay NR, Oakenholt Marsh;CQNR Oakenholt Marsh and Flint Sands;Connah's Quay NR (West Hide);CQNRW;C QNR: Oakenholt Marsh;SJ2672 CQNR/Oakenholt	Over Ash Pool. Survey: DNS data; Survey: Observer data; New Hide Ash Pool Field. Survey: DNS data; First Hide Bunded Pools. Survey: DNS data; Field Left Of Heli Pad. Survey: DNS data; Around Ash Pool. Survey: DNS data; Survey: DNS data; Ash Pool Field. Survey: DNS data; Over Ash Pool Field. Survey: DNS data; All On Same Thermal. Survey: DNS data; Mid Hide Bunded Pools. Survey: DNS data; BirdTrack	D1949/001/01 , D0062/008/01 , D1297/025/01 , D1297/047/01 , D1297/040/01 , D1297/027/01 , D1297/049/01	RL-EN, UKBR, WBA	NA, PC, UA
<i>Apus apus</i> (Swift / Gwennol Ddu)	SJ244731 (Selected from Interactive Map)	14/06/2017	Martin Redhead	2 Adult		Flint train station	Old barn like building. House sparrows and swifts living there. May be a listed building? In the thick stone walls under the eaves at the back.	D1622/001/01	RL-EN, UKBR, WBA	PC
<i>Apus apus</i> (Swift / Gwennol Ddu)	SJ24817271 (Selected from Interactive Map)	14/06/2017	Martin Redhead	2 Adult		17 trelawney ave flint		D1622/001/01	RL-EN, UKBR, WBA	PC
<i>Apus apus</i> (Swift / Gwennol Ddu)	SJ24787253 (Selected from Interactive Map)	24/06/2017	Martin Redhead	2 Full-Grown		66 Woodfield Ave, Flint	Living in front of building above and slightly to the left of bedroom window in small hole in wall	D1622/001/01	RL-EN, UKBR, WBA	PC
<i>Apus apus</i> (Swift / Gwennol Ddu)	SJ244730	24/05/2016	Mr R P Jones			Mobile-SJ2473		D1297/021/01	RL-EN, UKBR, WBA	PC

Species Name	Grid Reference	Date	Recorder(s)	Abundance	Record/Sample Type	Site Name	Notes	Dataset ID	Lists	V
<i>Apus apus</i> (Swift / Gwennol Ddu)	SJ2473 (Approximate)	14 records, between 27/05/2008 and 15/05/2021	Frances Cattanach; David Richardson; Glenn E Morris; RP Jones; Mr Richard Jones; Norman Hallas; Mr Steven Davies; Mr Giles Pepler; Recorder Name withheld (obsr237462)	2; 15; 1; 4; 65; 20+; 10; 6	Reported to recorder	Flint Station;Flint;CH6, Flint;Flint Castle	Survey: Observer data; BirdTrack; Birdtrack. Screaming display over Henry Taylor Street. Could not locate likely nesting site. Activity: D	D1622/001/01 , D0062/008/01 , D1297/025/01 , D1297/040/01 , D1297/047/01 , D0346/003/01	RL-EN, UKBR, WBA	PC, NA, UA
<i>Apus apus</i> (Swift / Gwennol Ddu)	SJ249728	4 records, between 2010 and 26/07/2012	Anon	5; 2; 12; 20	Nest	Flint	Building type: House; Estimated number of screaming swifts. Possible breeding. Building type: House	D1735/001/02 , D1734/001/02	RL-EN, UKBR, WBA	NA
<i>Apus apus</i> (Swift / Gwennol Ddu)	SJ2372	2007	Anon	10		CH65YR	Estimated number of screaming swifts. Possible breeding	D1734/001/02	RL-EN, UKBR, WBA	NA
<i>Apus apus</i> (Swift / Gwennol Ddu)	SJ2671 (Approximate)	136 records, between 11/07/2006 and 01/08/2022	Joan Hotchkiss; Walter Griffiths; Keith Jones; John McWha; Deeside Naturalists' Society; Andrew Wallbank; Louise Jones; Dave Chandler; Fred Wright; G Parry; Glenn E Morris; Per Glenn Morris DNS; De...	1; 2; 5; 6; 20; 30; 10; 16; 12; 25; 20+; 4; 22; 100; 3; 8; 13; 26; 40; 70; 80; 340; 9; 11; 18; 15; 50; 32; 7	Reported to recorder	Connah's Quay NR, W;Connah's Quay NR (Lagoon);CQNR Ash Pool and Meadow Trail;Connah's Quey NR, W;Connah's Quay NR (Meadow Trail);CQNR- west;CQNR2 SJ2671 Ash Pool & Meadow	Survey: DNS data; Over Reserve. Survey: DNS data; Survey: Observer data; WeBS. Survey: DNS data; BirdTrack; Birdtrack. flew NW into wind .weather movement. Activity: F	D0062/008/01 , D1297/025/01 , D1297/027/01 , D1297/047/01 , D1297/049/01 , D1297/040/01	RL-EN, UKBR, WBA	NA, PC, UA
<i>Apus apus</i> (Swift / Gwennol Ddu)	SJ2771 (Approximate)	60 records, between 25/06/2008 and 11/07/2022	Andrew Wallbank; Ray Eades; Glenn E Morris; R Riley; Susan J Morris; Norman Hallas; Joan Hotchkiss; Trevor B Taylor; Innes Nixon; Per Glenn Morris DNS; Peter Haslem; Neil Hughes; Paul David Shenton...	2; 12; 20; 10; 3; 4; 8; 1; 16; 6; 5+; 6+; 7; 40; 175; 3+; 10+	Reported to recorder	Connah's Quay NR, central;UK- CQNR;CQNR Bunded and Garden Compound;CQNR -east;Connah's Quay NR (Middle Hide);Connahs Quay NR;Connah's Quay NR, Bunded Pools;Connah's Quay Nature Reserve;Connah's Quay...	Survey: Observer data; Birdtrack. flew north. Activity: F; BirdTrack; Birdtrack. Activity: M; Survey: DNS data; Mid Hide Bunded Pools. Survey: DNS data; Far Hide Bunded Pools. Survey: DNS data	D0062/008/01 , D1297/025/01 , D0062/010/01 , D0346/002/01 , D1297/047/01 , D1297/027/01 , D1297/049/01 , D0346/003/01	RL-EN, UKBR, WBA	NA, PC, UA

Species Name	Grid Reference	Date	Recorder(s)	Abundance	Record/Sample Type	Site Name	Notes	Dataset ID	Lists	V
<i>Apus apus</i> (Swift / Gwennol Ddu)	SJ2370	20/05/2017	Declan Savage	6		Flint, Mountain, W	BirdTrack	D1297/025/01	RL-EN, UKBR, WBA	PC
<i>Apus apus</i> (Swift / Gwennol Ddu)	SJ2472 (Approximate)	3 records, between 19/07/2016 and 08/06/2020	Mike J Dixon; Mr Nick French; Mr Michael Dixon	12; 7		Flint, S;Decca Pools, Burton Marsh;Flint Castle	Birdtrack. Screaming in groups over marsh and streets	D1297/025/01 , D1297/040/01 , D1297/027/01	RL-EN, UKBR, WBA	PC
<i>Apus apus</i> (Swift / Gwennol Ddu)	SJ2571	4 records, between 10/05/2016 and 11/08/2021	David M Hytch; Recorder Name withheld (obsr2401399)	2; 4; 10; 100		Flint, SE;Ffordd Piran	BirdTrack; Feeding ahead of rain cloud	D1297/025/01 , D0346/002/01	RL-EN, UKBR, WBA	PC, UA
<i>Apus apus</i> (Swift / Gwennol Ddu)	SJ2572	05/06/2014	Natalie Webb			Flint saltmarsh	BirdTrack	D1297/025/01	RL-EN, UKBR, WBA	PC
<i>Apus apus</i> (Swift / Gwennol Ddu)	SJ278713	15/05/2012	Anon - Dee Estuary Sightings	100	Field record	Connah's Quay Nature Reserve	Flew north into wind	D0969/001/05	RL-EN, UKBR, WBA	UA
<i>Apus apus</i> (Swift / Gwennol Ddu)	SJ267719	15/05/2017	Martyn Harris	4	Field record	West Hide Car Park, Connah's Quay Nature Reserve	Flying over the car park.	D0969/001/05	RL-EN, UKBR, WBA	UA
<i>Apus apus</i> (Swift / Gwennol Ddu)	SJ2772	2 records, between 10/09/2017 and 16/07/2018	Peter Haslem	1; 3		Dee Estuary, White Sands	BirdTrack	D1297/025/01	RL-EN, UKBR, WBA	PC
<i>Apus apus</i> (Swift / Gwennol Ddu)	SJ2770	10/09/2013	Glenn E Morris	1		Kelsterton	Birdtrack. Rather late	D1297/025/01	RL-EN, UKBR, WBA	PC
<i>Apus apus</i> (Swift / Gwennol Ddu)	SJ265718	25/06/2011	Martyn Harris	2	Field record	Lagoon South of West Hide, Connahs Quay Nature Reserve	Flying over the water.	D0969/001/05	RL-EN, UKBR, WBA	PC
<i>Apus apus</i> (Swift / Gwennol Ddu)	SJ273716	04/07/2016	Martyn Harris	3	Field record	North of E-on Field, Connah's Quay Nature Reserve		D0969/001/05	RL-EN, UKBR, WBA	UA

Species Name	Grid Reference	Date	Recorder(s)	Abundance	Record/Sample Type	Site Name	Notes	Dataset ID	Lists	V
<i>Apus apus</i> (Swift / Gwennol Ddu)	SJ2573	2 records, between 19/05/2019 and 04/08/2019	Mr David Winnard	2		Flint Saltmarsh (WeBS)		D1297/027/01	RL-EN, UKBR, WBA	PC
<i>Apus apus</i> (Swift / Gwennol Ddu)	SJ2471 (Approximate)	16/06/2021	Mr Paul Todd	2				D1297/047/01	RL-EN, UKBR, WBA	UA
<i>Ardea cinerea</i> (Grey Heron / Crëyr Glas)	SJ2573 (Approximate)	12 records, between 20/04/2005 and 06/12/2020	Richard Hurst; Peter Haslem; Julie Rogers; Glenn E Morris; KA Walker; Graham M Waterman; Mr David Winnard	1; 2	Reported to recorder	Flint, estuary;Flint Saltmarsh (Webs);Flint Saltmarsh (WeBS)	Survey: Observer data; BirdTrack	D1949/001/01 , D0062/008/01 , D1297/025/01 , D1297/027/01 , D1297/040/01	RL-NT	NA, PC
<i>Ardea cinerea</i> (Grey Heron / Crëyr Glas)	SJ2672 (Approximate)	626 records, between 06/01/2004 and 22/12/2022	Richard Hurst; Geoffrey Robinson; Per Colin Wells; John Harrison; Raymond Roberts; Peter Haslem; Neil Hughes; Andrew Wallbank; Joan Hotchkiss; John McWha; Chris Leighton; Alan Nevitt; Kevin J Smith...	1; 2; 3; 4; 5; 10; 6; 8; 7; 12; 17; 4 Adult; 4 Fullgrown; 3 Adult; 3 Fullgrown; 3 Juvenile; 1 Juvenile; 2 Fullgrown; 14; 1 Adult; 2 Adult; 9; 11; c10; 16	Reported to recorder	RSPB Oakenholt Marsh;Connah's Quay NR (West Hide);CQNR Oakenholt Marsh and Flint Sands;CQNRW;S J2672 CQNR/Oakenholt; Connah's Quay NR;DEE ESTUARY COMPARTMENT C11 - OM saltmarsh;Connah's Quay NR, Oake...	RSPB; Counts from Ray Roberts one day later than count day; High tide count; Low Tide Count; LT count; Middle Hide. Survey: Observer data; Middle Hide Bunded Pools. Survey: DNS data; On Grassy Area. Survey: DNS data; Survey: Observer data; Survey: DNS data; Ash Pool Field. Survey: DNS data; Mid Hide Bunded Pools. Survey: DNS data; Survey: Clwyd Monitoring data; Middle hide. Survey: Observer data; Far Hide Bunded Pools. Survey: DNS data; First Hide Bunded Pools. Survey: DNS data; From West Hide.	D1949/001/01 , D0062/008/01 , D1297/025/01 , D1297/027/01 , D1949/002/01 , D1297/040/01 , D1297/047/01 , D1297/049/01	RL-NT	NA, PC, UA

Species Name	Grid Reference	Date	Recorder(s)	Abundance	Record/Sample Type	Site Name	Notes	Dataset ID	Lists	V
<i>Ardea cinerea</i> (Grey Heron / Crëyr Glas)	SJ2772 (Approximate)	44 records, between 16/10/2007 and 31/08/2022	Julie Rogers; Geoffrey Robinson; David Knass; Clwyd Monitoring; Paul Shenton; Glenn E Morris; Graham M Waterman; Mr James Hughes; Mr Glenn Morris	1; 11; 9; 4; 3; 5; 2; 12; 6; 21; 7; 15; 20; 14	Reported to recorder	Dee Estuary, White Sands; CQNR-White Sands	RSPB; Survey: Clwyd Monitoring data; BirdTrack	D1949/001/01 , D0062/008/01 , D1297/025/01 , D1297/047/01 , D1297/040/01 , D1297/049/01	RL-NT	NA, PC, UA
<i>Ardea cinerea</i> (Grey Heron / Crëyr Glas)	SJ2572 (Approximate)	20 records, between 13/02/2006 and 10/08/2021	Geoffrey Robinson; Chris Morley; Ian Greenwood; David Richardson; Glenn E Morris; H Bridgland; Natalie Webb; Mr Steven Heywood	3; 1; 7; 2; 6	Reported to recorder	Flint saltmarsh; Pentrw Fdwendan	RSPB; Survey: Observer data; BirdTrack	D1949/001/01 , D0062/008/01 , D1297/025/01 , D1297/047/01	RL-NT	NA, PC, UA
<i>Ardea cinerea</i> (Grey Heron / Crëyr Glas)	SJ2771 (Approximate)	1361 records, between 09/06/2004 and 22/12/2022	John Harrison; Bob Hayes; Glenn E Morris; Paul Day; Keith Jones; Joan Hotchkiss; Chris Leighton; Sam Deane; K Lloyd-Jones; Deeside Naturalists' Society; Paul Shenton; A Williams; B Hughes; B March; ...	3; 1; 2; 4; 5; 12; 6; 9; 8; 10; 3 Juvenile; 7; 14; 1 Firstsummer; 1 Juvenile; 2 Firstsummer; 2 Juvenile; 5+; 15+; 3+; 11; 10+	Reported to recorder	Connah's Quay NR, central; Connah's Quay NR (Middle Hide); Connah's Quay NR (Saltmarsh Strip); Connah's Quay NR, Banded Pools; Connahs Quay Nature Reserve; Connahs Quay Nature Reserve - DNS, Clwyd; Cqnr ...	Mid Hide Banded Pools. Survey: DNS data; Middle Hide Banded Pools. Survey: DNS data; Pool Frozen. Survey: DNS data; Survey: DNS data; Survey: Observer data; Far Hide Banded Pools. Survey: DNS data; Survey: Clwyd Monitoring data; First Hide Banded Pools. Survey: DNS data; High water count. Survey: Uniper data; Low water count. Survey: Uniper data; High number of individuals seen around the reserve. Survey: Observer data; Channel To First Sluece. Survey: DNS data; T Wallbank. Survey: DNS data; ...	D1949/001/01 , D0062/008/01 , D2075/001/01 , D1297/025/01 , D1297/027/01 , D0062/010/01 , D1297/040/01 , D0346/001/01 , D0346/002/01 , D1297/047/01 , D1297/049/01	RL-NT	NA, PC, UA
<i>Ardea cinerea</i> (Grey Heron / Crëyr Glas)	SJ2673	18/12/2016	John Langley	2	Reported to recorder	Dee Estuary, White Sands, NW		D1949/001/01	RL-NT	NA

Species Name	Grid Reference	Date	Recorder(s)	Abundance	Record/Sample Type	Site Name	Notes	Dataset ID	Lists	V
<i>Ardea cinerea</i> (Grey Heron / Crëyr Glas)	SJ2671 (Approximate)	232 records, between 17/01/2004 and 02/11/2022	Cliff Aincham; Lyn Dyson; Joan Hotchkiss; Clwyd Monitoring; Deeside Naturalists' Society; Paul Day; A Dowling; Julie Rogers Per Uniper; Julie Rogers; Andrew Wallbank; Anne Brenchley; TG Parry; Kevi...	1; 3; 4; 2; 6; 5; 10; 11; 7; 8; 9	Reported to recorder	Connah's Quay NR, W; Connah's Quay NR, Lagoon; Connah's Quay Nature Reserve west hide; CQNR Ash Pool and Meadow Trail; CQNR-west; Connah's Quay NR (Lagoon); Connah's Quey NR, W; CQNR2 SJ2671 Ash Pool & Me...	P13 Ash Pool. Survey: DNS data; P13 Ash Pool Field. Survey: DNS data; Survey: DNS data; Survey: Clwyd Monitoring data; Low water count. Survey: Uniper data; Survey: Observer data; High water count. Survey: Uniper data; Coast. Survey: Observer data; Birdtrack; BirdTrack; Birdtrack. in grazing fields; All 8 on Ash pool; Low water count	D0062/008/01 , D2075/001/01 , D1297/025/01 , D1297/027/01 , D1297/040/01 , D1297/049/01 , D1297/047/01	RL-NT	NA, PC, UA
<i>Ardea cinerea</i> (Grey Heron / Crëyr Glas)	SJ2473 (Approximate)	27 records, between 20/08/2005 and 23/10/2022	Julie Rogers; Roger Bagguley; Neil Hughes; Glenn E Morris; RP Jones; Steven Davies; David Winnard; Dave Mayfield; Shelagh A Halsey; Norman Hallas; Andrew Godson; Martin G Williams; Recorder name w...	1; 3; 1 Adult; 2; 4	Reported to recorder	Flint; Flint Castle; Deeside Naturalist. Wales	flying over. Survey: Observer data; Survey: Observer data; BirdTrack	D0062/008/01 , D1297/025/01 , D0062/011/01 , D0346/001/01 , D0346/002/01 , D1297/040/01 , D1297/049/01	RL-NT	NA, PC, UA
<i>Ardea cinerea</i> (Grey Heron / Crëyr Glas)	SJ2469	13/02/2008	Jim Hulse	1	Reported to recorder	Northop, N	Survey: Observer data	D0062/008/01	RL-NT	NA
<i>Ardea cinerea</i> (Grey Heron / Crëyr Glas)	SJ2370	20/05/2017	Declan Savage	2		Flint, Mountain, W	BirdTrack	D1297/025/01	RL-NT	PC
<i>Ardea cinerea</i> (Grey Heron / Crëyr Glas)	SJ2571	13/05/2018	Shaun Finnie			Flint, SE		D1297/025/01	RL-NT	PC

Species Name	Grid Reference	Date	Recorder(s)	Abundance	Record/Sample Type	Site Name	Notes	Dataset ID	Lists	V
<i>Ardea cinerea</i> (Grey Heron / Crëyr Glas)	SJ273717	13 records, between 27/06/2011 and 02/10/2017	Martyn Harris	2; 1; 10; 6; 4; 3	Field record	Large gully West of Dee Hide, Connah's Quay Nature Resrve;Gully Easif the E-on Field, Connah's Quay Nature Reserve;Large Gully, East of E- on Field, Connah's Quay Nature Reserve;Large Gully, Connah'...	Evenly spaced along the Western edge of the gully.	D0969/001/05	RL-NT	UA, PC
<i>Ardea cinerea</i> (Grey Heron / Crëyr Glas)	SJ275715	10 records, between 18/07/2011 and 02/10/2017	Martyn Harris	2; 1; 4	Field record	Dee Hide Scrape, Connah's Quay Nature Resrve;Dee Hide Scrape, Connah's Quay Nature Reserve;Left of the Pools viewed from Dee Hide, Connahs Quay Nature Reserve		D0969/001/05	RL-NT	UA, PC
<i>Ardea cinerea</i> (Grey Heron / Crëyr Glas)	SJ277714	16 records, between 29/07/2013 and 16/10/2017	Martyn Harris	1; 4; 2	Field record	Middle Hide Scrape, Connah's Quay Nature Resrve;Middle Hide Scrape, Connah's Quay Nature Reserve;Middle Hide Scrape, Connah's Quay, Nature Reserve;Dee Hide Scrape, Connah's Quay Nature Reserve.)		D0969/001/05	RL-NT	UA
<i>Ardea cinerea</i> (Grey Heron / Crëyr Glas)	SJ273720	26/08/2013	Martyn Harris	3	Field record	River bank North of the heli-pad, Connah's Quay Nature Reserve		D0969/001/05	RL-NT	UA
<i>Ardea cinerea</i> (Grey Heron / Crëyr Glas)	SJ278713	13 records, between 07/10/2013 and 30/09/2019	Martyn Harris	1; 2; 5; 6	Field record	East Hide Scrape, Connah's Quay Nature Reserve;North west of the Field Centre, Connah's Quay Nature Reserve.)	High tide had flooded the whole scrape. On the still remaining small area of bank	D0969/001/05	RL-NT	UA

Species Name	Grid Reference	Date	Recorder(s)	Abundance	Record/Sample Type	Site Name	Notes	Dataset ID	Lists	V
<i>Ardea cinerea</i> (Grey Heron / Crëyr Glas)	SJ270719	2 records, between 07/11/2011 and 13/01/2014	Martyn Harris	1	Field record	River sand bank West of Hughie's Field, Connah's Quay Nature Reserve; Exposed mud adjacent to the river North west of the heli- pad, Connah's Quay Nature Reserve		D0969/001/05	RL-NT	UA, PC
<i>Ardea cinerea</i> (Grey Heron / Crëyr Glas)	SJ269720	19/01/2015	Martyn Harris	2	Field record	Sand bank North of Hughie's Field, Connah's Quay Nature Reserve		D0969/001/05	RL-NT	UA
<i>Ardea cinerea</i> (Grey Heron / Crëyr Glas)	SJ274715	06/07/2015	Martyn Harris	1	Field record	Channel from Sluice gate to Dee Hide Scrape, Connah's Quay Nature Reserve		D0969/001/05	RL-NT	UA
<i>Ardea cinerea</i> (Grey Heron / Crëyr Glas)	SJ278714	06/07/2015	Martyn Harris	1	Field record	River bank adjacent to East Hide Scrape, Connah's Quay Nature Reserve		D0969/001/05	RL-NT	UA
<i>Ardea cinerea</i> (Grey Heron / Crëyr Glas)	SJ277715	23/11/2015	Martyn Harris	1	Field record	Middle Hide Scrape, Connah's Quay Nature Reserve		D0969/001/05	RL-NT	UA
<i>Ardea cinerea</i> (Grey Heron / Crëyr Glas)	SJ276715	4 records, between 17/11/2014 and 05/12/2016	Martyn Harris	1; 2	Field record	Dee Hide Scrape, Connah's Quay Nature Reserve		D0969/001/05	RL-NT	UA
<i>Ardea cinerea</i> (Grey Heron / Crëyr Glas)	SJ264718	11/01/2016	Martyn Harris	3	Field record	Paper Mill outlet ditch, Connah's Quay Nature Reserve		D0969/001/05	RL-NT	UA
<i>Ardea cinerea</i> (Grey Heron / Crëyr Glas)	SJ2770	02/05/2019	Mr David Winnard	2		Kelsterton Lane		D1297/027/01	RL-NT	PC
<i>Ardea cinerea</i> (Grey Heron / Crëyr Glas)	SJ27557151	17/09/2012	Martyn Harris	1	Field record	Dee hide scrape, Connah's Quay Nature Reserve		D0969/001/05	RL-NT	PC

Species Name	Grid Reference	Date	Recorder(s)	Abundance	Record/Sample Type	Site Name	Notes	Dataset ID	Lists	V
<i>Ardea cinerea</i> (Grey Heron / Crëyr Glas)	SJ27357172	17/09/2012	Martyn Harris	1	Field record	Large gully between the Heli pad and Dee hide, Connah's Quay Nature Reserve		D0969/001/05	RL-NT	PC
<i>Ardea cinerea</i> (Grey Heron / Crëyr Glas)	SJ27327170	15/10/2012	Martyn Harris	2	Field record	Marsh between heli pad and Conservation area, Connah's Quay Nature Reserve		D0969/001/05	RL-NT	PC
<i>Ardea cinerea</i> (Grey Heron / Crëyr Glas)	SJ27367168	29/10/2012	Martyn Harris	1	Field record	Gully West of Dee Hide, Connah's Quay Nature Reserve		D0969/001/05	RL-NT	PC
<i>Ardea cinerea</i> (Grey Heron / Crëyr Glas)	SJ272718	08/04/2013	Martyn Harris	1	Field record	River bank East of West Hide, Connah's Quay Nature Reserve, Flintshire		D0969/001/05	RL-NT	UA
<i>Ardea cinerea</i> (Grey Heron / Crëyr Glas)	SJ277711	04/05/2013	Martyn Harris	1	Field record	Connah's Quay Nature Reserve, Flintshire	Flying westward high above the cooling towers.	D0969/001/05	RL-NT	UA
<i>Ardea cinerea</i> (Grey Heron / Crëyr Glas)	SJ267719	12/02/2018	Martyn Harris	1	Field record	West Hide Car Park, Connah's Quay Nature Reserve		D0969/001/05	RL-NT	UA
<i>Ardea cinerea</i> (Grey Heron / Crëyr Glas)	SJ270718	07/01/2019	Martyn Harris	2	Field record	River bank North of Hughie's Field, Connah's Quay Nature Reserve		D0969/001/05	RL-NT	UA
<i>Ardea cinerea</i> (Grey Heron / Crëyr Glas)	SJ274717	21/01/2019	Martyn Harris	1	Field record	East of the Large gully opposite E-on Field, Connah's Quay Nature Reserve		D0969/001/05	RL-NT	UA
<i>Ardea cinerea</i> (Grey Heron / Crëyr Glas)	SJ260723	21/01/2019	Martyn Harris	1	Field record	Oakenholt Marsh, North west of West Hide, Connah's Quay Nature Reserve		D0969/001/05	RL-NT	UA

Species Name	Grid Reference	Date	Recorder(s)	Abundance	Record/Sample Type	Site Name	Notes	Dataset ID	Lists	V
<i>Ardea cinerea</i> (Grey Heron / Crëyr Glas)	SJ273716	3 records, between 01/08/2011 and 27/02/2017	Martyn Harris	1; 4	Field record	Marsh area between the Heli pad and Dee Hide, Connahs Quay Nature Reserve; Bank close to the track, East of E-on Field, Connah's Quay Nature Reserve; Marsh between Heli pad and Dee Hide, Connahs Quay...	At high tide.	D0969/001/05	RL-NT	PC, UA
<i>Ardea cinerea</i> (Grey Heron / Crëyr Glas)	SJ276714	4 records, between 28/11/2011 and 27/02/2017	Martyn Harris	1; 4	Field record	Middle Hide Pool, Connahs Quay Nature Reserve; Middle Hide Pool, Connah's Quay Nature Reserve,; North east side of Dee Hide Scrape, Connah's Quay Nature Reserve; Middle Hide Scrape, Connah's Quay Nat...		D0969/001/05	RL-NT	PC, UA
<i>Ardea cinerea</i> (Grey Heron / Crëyr Glas)	SJ265718	3 records, between 04/04/2016 and 27/02/2017	Martyn Harris	2; 1	Field record	Ash Pool, Connah's Quay Nature Reserve; Ash Pool, Connah's Quay Nature Reserve, Flintshire		D0969/001/05	RL-NT	UA
<i>Ardea cinerea</i> (Grey Heron / Crëyr Glas)	SJ27677140	29/08/2011	Martyn Harris	2	Field record	Middle Hide Pool / Scrapes, Connahs Quay Nature Reserve		D0969/001/05	RL-NT	PC
<i>Ardea cinerea</i> (Grey Heron / Crëyr Glas)	SJ273715	2 records, between 29/08/2011 and 31/10/2011	Martyn Harris	2; 1	Field record	Between the heli-pad and the start of the Conservation Area, Connahs Quay Nature Reserve		D0969/001/05	RL-NT	PC
<i>Ardea cinerea</i> (Grey Heron / Crëyr Glas)	SJ266721	10/10/2011	Martyn Harris	1	Field record	Mud bank North-west of West hide, Connahs Quay Nature Reserve		D0969/001/05	RL-NT	PC

Species Name	Grid Reference	Date	Recorder(s)	Abundance	Record/Sample Type	Site Name	Notes	Dataset ID	Lists	V
<i>Ardea cinerea</i> (Grey Heron / Crëyr Glas)	SJ273719	07/11/2011	Martyn Harris	2	Field record	Exposed mud adjacent to the river North east of the heli-pad, Connahs Quay Nature Reserve		D0969/001/05	RL-NT	PC
<i>Ardea cinerea</i> (Grey Heron / Crëyr Glas)	SJ272717	11/08/2014	Martyn Harris	4	Field record	Marsh North of E-on Field, Connah's Quay Nature Reserve	Around high tide	D0969/001/05	RL-NT	UA
<i>Ardea cinerea</i> (Grey Heron / Crëyr Glas)	SJ263717	04/07/2016	Martyn Harris	1	Field record	South west end of Outflow below West Hide, Connah's Quay Nature Reserve		D0969/001/05	RL-NT	UA
<i>Ardea cinerea</i> (Grey Heron / Crëyr Glas)	SJ261721	17/10/2016	Martyn Harris	1	Field record	Oakenholt Marsh East of West Hide, Connah's Quay Nature Reserve	Approaching high tide.	D0969/001/05	RL-NT	UA
<i>Arenaria interpres</i> (Turnstone / Cwtiad y Traeth)	SJ2672 (Approximate)	61 records, between 18/04/2004 and 28/11/2022	Richard Hurst; John Harrison; Per Colin Wells; K Lloyd-Jones; Andrew Wallbank; Alan Nevitt; Clwyd Monitoring; Deeside Naturalists' Society; Joan Hotchkiss; Paul Shenton; Bob Hayes; John Roberts; Ge...	1; 2; 3; 10; 4; 7; 5; 6	Reported to recorder	RSPB Oakenholt Marsh; Flintshire, Dee Estuary, Oakenholt Marsh NR; DEE ESTUARY COMPARTMENT C11 - OM saltmarsh; Connah's Quay NR (West Hide); CQNRW; CQNR Oakenholt Marsh and Flint Sands; CQNR: Oakenholt M...	Survey: DNS data; Mid Hide Bunded Pools. Survey: DNS data; Survey: Clwyd Monitoring data; Survey: Dee Estuary website data; From West Hide. Survey: DNS data; Survey: Observer data; Birdtrack. juv.; BirdTrack	D1949/001/01 , D0062/008/01 , D1297/025/01 , D1949/002/01 , D1297/027/01 , D1297/040/01 , D1297/047/01 , D1297/049/01	Bern2, Bonn2, LBAP-C, LBAP-G, RL-VU, UKBA, WBA	NA, PC, UA
<i>Arenaria interpres</i> (Turnstone / Cwtiad y Traeth)	SJ2671 (Approximate)	21 records, between 07/08/2004 and 17/08/2020	Deeside Naturalists' Society; Per Dee Estuary Website; Peter Haslem; Paul David Shenton; Mr Pete Haslem; Mr Glenn Morris	1; 7; 5; 3; 2	Reported to recorder	Connah's Quay NR, W; CQNR Ash Pool and Meadow Trail; CQNR-west	Survey: DNS data; Dee Est Website. Survey: Dee Estuary website data; BirdTrack	D0062/008/01 , D1297/025/01 , D1297/027/01 , D1297/040/01	Bern2, Bonn2, LBAP-C, LBAP-G, RL-VU, UKBA, WBA	NA, PC

Species Name	Grid Reference	Date	Recorder(s)	Abundance	Record/Sample Type	Site Name	Notes	Dataset ID	Lists	V
<i>Arenaria interpres</i> (Turnstone / Cwtiad y Traeth)	SJ2771 (Approximate)	30 records, between 30/03/2006 and 31/07/2022	B Davidson; Julie Rogers Per Uniper; Clwyd Monitoring; Andrew Wallbank; Peter Haslem; Steve Skelton; Glenn E Morris; Per Glenn E Morris DNS; Julie Rogers; Mr David Winnard; Mr Pete Haslem; Recorder...	1; 5; 2; 3	Reported to recorder	Connah's Quay NR, central;Connah's Quay NR (Middle Hide);CQNR Bunded and Garden Compound;UK- CQNR	Survey: DNS data; High water count. Survey: Uniper data; Survey: Clwyd Monitoring data; Survey: Observer data; BirdTrack; Full summer plumage	D0062/008/01 , D2075/001/01 , D1297/025/01 , D1297/027/01 , D0346/001/01 , D1297/047/01 , D1297/040/01 , D1297/049/01	Bern2, Bonn2, LBAP-C, LBAP-G, RL-VU, UKBA, WBA	NA, PC, UA
<i>Arenaria interpres</i> (Turnstone / Cwtiad y Traeth)	SJ2772	2 records, between 26/09/2010 and 01/06/2013	John Nicklin; Denzil Nicklin	4; 1	Reported to recorder	Dee Estuary, White Sands	Survey: Dee Estuary website data; BirdTrack	D0062/008/01 , D1297/025/01	Bern2, Bonn2, LBAP-C, LBAP-G, RL-VU, UKBA, WBA	NA, PC
<i>Arenaria interpres</i> (Turnstone / Cwtiad y Traeth)	SJ2473 (Approximate)	13 records, between 30/12/2004 and 14/03/2022	Louise Jones; Shelagh A Halsey; Mr David Winnard; Mr Giles Pepler; Recorder Name withheld (obsr678396); Recorder Name withheld (obsr51455); Mr Andrew Godson; Recorder Name withheld (obsr1153095); M...	6; 1; 2; 14; 12; 7	Reported to recorder	Flint;Flint Castle;Mobile- SJ2473	Survey: Observer data; BirdTrack	D0062/008/01 , D1297/025/01 , D1297/027/01 , D1297/047/01 , D0346/003/01 , D1297/049/01 , D0346/002/01	Bern2, Bonn2, LBAP-C, LBAP-G, RL-VU, UKBA, WBA	NA, PC, UA
<i>Arenaria interpres</i> (Turnstone / Cwtiad y Traeth)	SJ2573 (Approximate)	4 records, between 11/11/2018 and 14/11/2020	David Winnard; Mr David Winnard	1; 15; 2; 9		Flint, estuary;Flint Saltmarsh (WeBS)		D1297/025/01 , D1297/040/01	Bern2, Bonn2, LBAP-C, LBAP-G, RL-VU, UKBA, WBA	PC
<i>Arenaria interpres</i> (Turnstone / Cwtiad y Traeth)	SJ2572	09/11/2014	Annie N Haycock			Flint saltmarsh	BirdTrack	D1297/025/01	Bern2, Bonn2, LBAP-C, LBAP-G, RL-VU, UKBA, WBA	PC
<i>Arenaria interpres</i> (Turnstone / Cwtiad y Traeth)	SJ278713	31/08/2016	Anon - Dee Estuary Sightings	1	Field record	Connah's Quay Reserve	Records taken from (www. deeestuary. co. uk website).	D0969/001/05	Bern2, Bonn2, LBAP-C, LBAP-G, RL-VU, UKBA, WBA	UA

Species Name	Grid Reference	Date	Recorder(s)	Abundance	Record/Sample Type	Site Name	Notes	Dataset ID	Lists	V
<i>Asio flammeus</i> (Short-eared Owl / Tylluan Glustiog)	SJ2772 (Approximate)	6 records, between 08/11/2009 and 03/01/2022	Anon (BirdGuides); Per Dee Estuary Website; Peter Haslem; Mr Kevin Smith; Mr Pete Haslem	8; 1; 2	Reported to recorder	Dee Estuary, White Sands;Dee estuary, Burton outer marsh;CQNR Dee Estuary Whitesands;Dee estuary, Dee Sands	Viewed from the embankment behind the the rifle range pools. Survey: Birdguides data; Dee Est Website seen from CQ. Survey: Dee Estuary website data; Birdtrack. Burton Marsh-Wales	D0062/008/01 , D1297/025/01 , D1297/047/01 , D1297/027/01 , D1297/049/01	BDir1, Bern2, CITES-A, LBAP-C, LBAP-D, LBAP-G, RL-EN, UKBA, WBR	NA, PC, UA
<i>Asio flammeus</i> (Short-eared Owl / Tylluan Glustiog)	SJ2771	4 records, between 07/12/2008 and 20/06/2016	Norman Hallas; Joan Hotchkiss; Anon	1		Connah's Quay NR, central	Birdtrack. Activity: M; Birdtrack. hunting along the river; Birdtrack.	D1297/025/01	BDir1, Bern2, CITES-A, LBAP-C, LBAP-D, LBAP-G, RL-EN, UKBA, WBR	PC
<i>Asio flammeus</i> (Short-eared Owl / Tylluan Glustiog)	SJ2671	2 records, between 20/06/2016 and 12/03/2019	Peter Haslem; Mr Pete Haslem	1		Connah's Quay NR, W;CQNR Ash Pool and Meadow Trail	Birdtrack. along revetment (Wales)	D1297/025/01 , D1297/027/01	BDir1, Bern2, CITES-A, LBAP-C, LBAP-D, LBAP-G, RL-EN, UKBA, WBR	PC
<i>Asio flammeus</i> (Short-eared Owl / Tylluan Glustiog)	SJ2672 (Approximate)	2 records, between 21/12/2017 and 25/11/2021	Peter Haslem; Mr Pete Haslem	1; 2		RSPB Oakenholt Marsh;CQNR Oakenholt Marsh and Flint Sands	BirdTrack	D1297/025/01 , D1297/047/01	BDir1, Bern2, CITES-A, LBAP-C, LBAP-D, LBAP-G, RL-EN, UKBA, WBR	PC, UA
<i>Asio flammeus</i> (Short-eared Owl / Tylluan Glustiog)	SJ278713	2 records, between 20/06/2016 and 07/02/2018	Anon - Dee Estuary Sightings	1; 4	Auditory record; Field record	Connah's Quay Nature Reserve;Connahs quay / oakenholt marsh	Records taken from (www.deeestuary.co.uk website). Flew along revetment .; Records taken from WWW.deeestuary.co.uk website.	D0969/001/05	BDir1, Bern2, CITES-A, LBAP-C, LBAP-D, LBAP-G, RL-EN, UKBA, WBR	UA
<i>Asio flammeus</i> (Short-eared Owl / Tylluan Glustiog)	SJ2773 (Approximate)	03/01/2022	Mr Glenn Morris	1		CQNR-ParkgateSide	flying high and mobbed by crows - very high tide	D1297/049/01	BDir1, Bern2, CITES-A, LBAP-C, LBAP-D, LBAP-G, RL-EN, UKBA, WBR	UA
<i>Asio otus</i> (Long-eared Owl / Tylluan Gorniog)	SJ2573	17/01/2016	Graham M Waterman			Flint, estuary	BirdTrack	D1297/025/01	Bern2, CITES-A, LBAP-C, WBA	PC

Species Name	Grid Reference	Date	Recorder(s)	Abundance	Record/Sample Type	Site Name	Notes	Dataset ID	Lists	V
<i>Aythya ferina</i> (Pochard / Hwyaden Bengoch)	SJ27	41 records, between 14/11/2004 and 04/11/2015	Andrew Wallbank; Bob Hayes; Ron Plummer; Clwyd Monitoring; Deeside Naturalists' Society; Fred Wright; K Lloyd- Jones; Alan Stones; Glenn E Morris; Stan Skelton; Chris Leighton; E Cocker; Paul David ...	1; 2; 4; 6; 1 Male; 2 Male; 1 Female; 2 Female	Reported to recorder	-Withheld-	-Withheld-	D0062/008/01 , D1297/025/01	BDir2.1, Bonn2, GBNNSIP, LBAP- C, RL-EN, UKBR, WBR	NA, PC
<i>Aythya ferina</i> (Pochard / Hwyaden Bengoch)	SJ27 (Approximate)	14 records, between 04/12/2005 and 17/07/2022	Kevin J Smith; Deeside Naturalists; Andrew Wallbank; Chris Leighton; Julie Rogers; Neil Hughes; Alan Nevitt; Bob Hayes; Mr Pete Haslem; Mr Alex Humphreys-Jones	2; 1; 1 Male; 2 Male; 1 Female; 4 Male	Reported to recorder	-Withheld-	-Withheld-	D0062/008/01 , D1297/049/01	BDir2.1, Bonn2, GBNNSIP, LBAP- C, RL-EN, UKBR, WBR	NA, UA
<i>Aythya ferina</i> (Pochard / Hwyaden Bengoch)	SJ27	16 records, between 08/01/2005 and 12/03/2017	Glenn E Morris; Clwyd Monitoring; Andrew Wallbank; David Goodwin; Wilf King	3; 1; 4; 2	Reported to recorder	-Withheld-	-Withheld-	D0062/008/01 , D1297/025/01	BDir2.1, Bonn2, GBNNSIP, LBAP- C, RL-EN, UKBR, WBR	NA, PC

Species Name	Grid Reference	Date	Recorder(s)	Abundance	Record/Sample Type	Site Name	Notes	Dataset ID	Lists	V
<i>Aythya fuligula</i> (Tufted Duck / Hwyaden Gopog)	SJ2672 (Approximate)	173 records, between 04/12/2005 and 03/12/2022	Geoffrey Robinson; Andrew Wallbank; Janice Jones; Kevin J Smith; Chris Leighton; Rhian Pierce; Tim Lloyd; Joan Hotchkiss; Keith Jones; Bob Hayes; John McWha; Deeside Naturalists; Norman Hallas; Sam...	1; 2; 3; 4; 5; 7; 12; 9; 11; 6; 8; 10; 16; 10 Male; 4 Female; 8 Female; 8 Male; 9 Female; 9 Male; 1 Male; 3 Female; 3 Male; 2 Male; 6 Female; 6 Male; 7 Juvenile; 1 Female; 2 Female; 4 Male; 5 Female;	Reported to recorder	RSPB Oakenholt Marsh; Connah's Quay NR (West Hide); CQNRW; CQNR-west; CQNR Oakenholt Marsh and Flint Sands; Connah's Quay NR; CQNR Oakenholt Marsh; SJ2672 CQNR/Oakenholt	New Hide Ash Pool field. Survey: DNS data; On Ash Pool. Survey: DNS data; Survey: Observer data; Survey: DNS data; In Ash Pool. Survey: DNS data; On Ash Pool. Survey: DNS data; Activity: H. Survey: Observer data; Ash pool. Survey: Observer data; New Hide Ash Pool Field. Survey: DNS data; WeBS. Survey: DNS data; Ash Pool. Survey: DNS data; BirdTrack; Breeding details: Pair in suitable habitat (P); F + 9y. Breeding details: Recently fledged (FL)	D1949/001/01 , D0062/008/01 , D1297/025/01 , D1297/027/01 , D1297/040/01 , D1297/047/01 , D1297/049/01	BDir2.1, Bonn2, LBAP-C, WBA	NA, PC, UA
<i>Aythya fuligula</i> (Tufted Duck / Hwyaden Gopog)	SJ254719	2 records, between 24/04/2016 and 22/05/2016	Mr R P Jones	4; 2		Oakenholt Pandypool	Two males two females; One male and female	D1297/021/01	BDir2.1, Bonn2, LBAP-C, WBA	PC
<i>Aythya fuligula</i> (Tufted Duck / Hwyaden Gopog)	SJ254720	07/06/2016	Mr R P Jones	5		Mobile-SJ2572	3 males 2 females	D1297/021/01	BDir2.1, Bonn2, LBAP-C, WBA	PC
<i>Aythya fuligula</i> (Tufted Duck / Hwyaden Gopog)	SJ2771 (Approximate)	159 records, between 08/01/2005 and 15/11/2022	K Lloyd-Jones; Paul Shenton; Peter Williams; Deeside Naturalists' Society; Paul Day; Walter Griffiths; Andrew Wallbank; Clwyd Monitoring; Ron Plummer; Fred Wright; Glenn E Morris; Malcolm Down; Per...	1; 2; 3; 4; 5; 12; 6; 9; 11; 8; 10; 15; 16; 4 Female; 4 Juvenile; 8 Female; 9 Male; 1 Male; 10+; 1 Female; 2 Male; 6 Female; 6 Male; 7; 13; 14; 2 Female; 5 Female; 5 Male; 20; 30	Reported to recorder	Connah's Quay NR, central; Connah's Quay NR (Saltmarsh Strip); Cqnr (sj 2771); Connah's Quay NR; Connahs Quay Nature Reserve; UK-CQNR; CQNR (SJ 2771); Connahs Quay NR; CQNR Banded and Garden Compound; Conn..	Survey: DNS data; Survey: Observer data; Survey: Clwyd Monitoring data; T Wallbank. Survey: DNS data; BirdTrack; In Ash Pool. Survey: DNS data; WeBS. Survey: DNS data; Webs. Survey: DNS data	D0062/008/01 , D1297/025/01 , D1297/027/01 , D1297/040/01 , D0346/002/01 , D1297/047/01 , D1297/049/01 , D0346/003/01	BDir2.1, Bonn2, LBAP-C, WBA	NA, PC, UA

Species Name	Grid Reference	Date	Recorder(s)	Abundance	Record/Sample Type	Site Name	Notes	Dataset ID	Lists	V
<i>Aythya fuligula</i> (Tufted Duck / Hwyaden Gopog)	SJ2671 (Approximate)	837 records, between 25/01/2004 and 22/12/2022	Deeside Naturalists' Society; Ian Greenwood; Mike Murphy; Glenn E Morris; Walter Griffiths; Per Glenn E Morris DNS; Joan Hotchkiss; Paul Day; Clwyd Monitoring; K Lloyd-Jones; D Pearson; Fred Wright...	1; 2; 3; 4; 6; 12; 20; 21; 8; 9; 10; 11; 19; 5; 15; 16; 3 Male; 4 Female; 8 Female; 8 Male; 9 Female; 9 Male; 1 Male; 3 Female; 7; 5 Male; 5 Female; 2 Male; 2 Female; 6 Female; 6 Male; 7 Female; 7 ...	Reported to recorder	Connah's Quay NR, W;Connah's Quay NR (Lagoon);CQNR- west;CQNR Ash Pool and Meadow Trail;Connah's Quay NR, Lagoon;Connah's Quey NR, W;SJ2671 CQNR west;CQNR2 SJ2671 Ash Pool & Meadow	Survey: DNS data; Survey: Clwyd Monitoring data; High water count. Survey: Uniper data; Survey: Observer data; Low water count. Survey: Uniper data; In Ash Pool. Survey: DNS data; P13 Ash Pool. Survey: DNS data; Coast. Survey: Observer data; Ash Pool. Survey: DNS data; WeBS. Survey: DNS data; P13 Ash Pool Field. Survey: DNS data; Ash Pool P13. Survey: DNS data; J Garnett. Survey: DNS data; Birdtrack; BirdTrack; Birdtrack. M, 2F; BirdTrack. Activity: P; Birdtrack. F 6 chicks. Activity: FL; Birdt...	D0062/008/01 , D2075/001/01 , D1297/025/01 , D1297/027/01 , D1297/040/01 , D1297/047/01 , D1297/049/01	BDir2.1, Bonn2, LBAP-C, WBA	NA, PC, UA
<i>Aythya fuligula</i> (Tufted Duck / Hwyaden Gopog)	SJ2572	3 records, between 02/01/2015 and 05/04/2018	RP Jones; David Winnard; Natalie Webb	5; 4		Flint saltmarsh	Birdtrack. 3 male's 2 females; BirdTrack	D1297/025/01	BDir2.1, Bonn2, LBAP-C, WBA	PC
<i>Aythya fuligula</i> (Tufted Duck / Hwyaden Gopog)	SJ2573	2 records, between 15/05/2015 and 20/03/2016	KA Walker; Graham M Waterman			Flint, estuary	BirdTrack	D1297/025/01	BDir2.1, Bonn2, LBAP-C, WBA	PC
<i>Aythya fuligula</i> (Tufted Duck / Hwyaden Gopog)	SJ2472	21/04/2018	Nick French	9		Flint, S		D1297/025/01	BDir2.1, Bonn2, LBAP-C, WBA	PC
<i>Aythya fuligula</i> (Tufted Duck / Hwyaden Gopog)	SJ2571	7 records, between 12/07/2015 and 29/05/2018	RP Jones; Shaun Finnie	6; 2; 4		Flint, SE	Birdtrack. Female with five young; BirdTrack; Birdtrack. one male and female; Birdtrack. two male's two females	D1297/025/01	BDir2.1, Bonn2, LBAP-C, WBA	PC

Species Name	Grid Reference	Date	Recorder(s)	Abundance	Record/Sample Type	Site Name	Notes	Dataset ID	Lists	V
<i>Aythya fuligula</i> (Tufted Duck / Hwyaden Gopog)	SJ265718	27 records, between 06/06/2011 and 22/04/2019	Martyn Harris	8; 17 Male; 6 Female; 5 Male; 4 Female; >20; 2; 4; 20; 4 Male; 2 Female; 2 Male; 3 Female; 1 Female; 1 Male	Field record	Ash Pool, Connah's Quay Nature Reserve, Flintshire; Ash Pool South west of West Hide, Connah's Quay Nature Reserve; Ash Pool, Connah's Quay Nature Reserve; Ash Pool West of West Hide, Connah's Quay Na...	Mainly male birds.; Several pairs.	D0969/001/05	BDir2.1, Bonn2, LBAP-C, WBA	UA, PC
<i>Aythya fuligula</i> (Tufted Duck / Hwyaden Gopog)	SJ266719	5 records, between 12/03/2012 and 15/05/2017	Martyn Harris	2 Male; 2 Female; 4; 4 Pair	Field record	Ash Pool, Connah's Quay Nature Reserve; West Hide Pool, Connah's Quay Nature Reserve; West Hide Pool / Scrape, Connah's Quay Nature Reserve; Ash Pool, Connah's Quay Nature Reserve, Flintshire	2 pairs.	D0969/001/05	BDir2.1, Bonn2, LBAP-C, WBA	UA, PC
<i>Aythya fuligula</i> (Tufted Duck / Hwyaden Gopog)	SJ264717	11/03/2013	Martyn Harris	4	Field record	Meadow alongside Ash Pool near West Hide, Connah's Quay Nature Reserve		D0969/001/05	BDir2.1, Bonn2, LBAP-C, WBA	UA
<i>Aythya fuligula</i> (Tufted Duck / Hwyaden Gopog)	SJ269719	31/10/2016	Martyn Harris	6	Field record	River Dee mud banks, Connah's Quay Nature Reserve		D0969/001/05	BDir2.1, Bonn2, LBAP-C, WBA	UA
<i>Aythya fuligula</i> (Tufted Duck / Hwyaden Gopog)	SJ2772	09/11/2014	Graham M Waterman			Dee Estuary, White Sands	BirdTrack	D1297/025/01	BDir2.1, Bonn2, LBAP-C, WBA	PC
<i>Aythya fuligula</i> (Tufted Duck / Hwyaden Gopog)	SJ2770	28/10/2015	H Bridgland			Kelsterton	BirdTrack	D1297/025/01	BDir2.1, Bonn2, LBAP-C, WBA	PC
<i>Aythya fuligula</i> (Tufted Duck / Hwyaden Gopog)	SJ266718	09/06/2014	Martyn Harris	4 Pair	Field record	Wetlands Meadow, Connah's Quay Nature Reserve	2 pairs.	D0969/001/05	BDir2.1, Bonn2, LBAP-C, WBA	UA

Species Name	Grid Reference	Date	Recorder(s)	Abundance	Record/Sample Type	Site Name	Notes	Dataset ID	Lists	V
<i>Branta leucopsis</i> (Barnacle Goose / Gwydd Wyran)	SJ2672 (Approximate)	114 records, between 26/01/2006 and 11/12/2022	Geoffrey Robinson; Per Glenn E Morris DNS; Peter Haslem; J Birch; Andrew Wallbank; Bob Hayes; Kevin J Smith; Glenn E Morris; Neil Hughes; Paul David Shenton; Giles RM Pepler; Steve Skelton; Keith J...	18; 3; 8; 11; 12; 9; 1; 1 Adult; 2; 7; 35; 26; 29; 22; 25; 27; 30; 32; 4; 40; 5; 10; 15; 17; 19	Reported to recorder	RSPB Oakenholt Marsh; Connah's Quay NR (West Hide); CQNR Oakenholt Marsh and Flint Sands; Flint sands. Flint.; CQNR-west; CQNRW	Survey: DNS data; From West Hide. Survey: DNS data; Survey: Observer data; Webs. Survey: DNS data; With Greylags. Survey: DNS data; BirdTrack; Birdtrack. on Oakenholt marsh with Canada geese; Birdtrack. (total 2 on reserve); With Pink-footed Geese; Oakenholt	D1949/001/01 , D0062/008/01 , D1297/025/01 , D1297/040/01 , D1297/047/01 , D1297/049/01	BDir1, Bern2, Bonn2, GBNNSIP, UKBA, WBA, WCA9	NA, PC, UA
<i>Branta leucopsis</i> (Barnacle Goose / Gwydd Wyran)	SJ255728 (Selected from Interactive Map)	20/12/2016	Elaine Thomas	19 Full-Grown		Flint Marsh		D1117/001/01	BDir1, Bern2, Bonn2, GBNNSIP, UKBA, WBA, WCA9	PC
<i>Branta leucopsis</i> (Barnacle Goose / Gwydd Wyran)	SJ2772	5 records, between 06/11/2015 and 27/11/2016	David Knass; Kevin J Smith; Peter Haslem; Steve Skelton	1; 23; 27; 22	Reported to recorder	Dee Estuary, White Sands	BirdTrack; Birdtrack. in Wales; Birdtrack. NOT Wales	D1949/001/01 , D1297/025/01	BDir1, Bern2, Bonn2, GBNNSIP, UKBA, WBA, WCA9	NA, PC
<i>Branta leucopsis</i> (Barnacle Goose / Gwydd Wyran)	SJ2671 (Approximate)	91 records, between 23/01/2006 and 08/03/2022	Chris Leighton; Richard Beckett; Paul David Shenton; Glenn E Morris; Per Glenn Morris DNS; Peter Haslem; Tony Lovatt; Ian M Spence; Neil Hughes; Joe D'arcy; David Winnard; R Riley; Mr Nick French; Mr	18; 31; 2; 1; 3; 5; 10; 6; 7; 9; 27; 12; 26	Reported to recorder	Connah's Quay NR, W; Oakenholt; CQ NR Ash Pool and Meadow Trail	Survey: Birdguides data; Dee Est Website given the time of year these could be wild birds????? Survey: Dee Estuary website data; Dee Est Website. Survey: Dee Estuary website data; BirdTrack; Birdtrack. On Ash Pool CQNR; Birdtrack. fly ash lagoon; Birdtrack. (total 2 on reserve)	D0062/008/01 , D1297/025/01 , D1297/049/01 , D1297/047/01	BDir1, Bern2, Bonn2, GBNNSIP, UKBA, WBA, WCA9	NA, PC, UA
<i>Branta leucopsis</i> (Barnacle Goose / Gwydd Wyran)	SJ2771 (Approximate)	15 records, between 20/02/2011 and 15/11/2020	Trevor B Taylor; Anon; Ray Teesdale; Justin B Williams; Mr James Hughes; Mr Pete Haslem; Recorder Name withheld (obsr549929)	5; 31; 2; 1		Connah's Quay NR, central; CQNR Bunded and Garden Compound; UK-CQNR	BirdTrack; Birdtrack.	D1297/025/01 , D1297/040/01 , D0346/003/01	BDir1, Bern2, Bonn2, GBNNSIP, UKBA, WBA, WCA9	PC, UA

Species Name	Grid Reference	Date	Recorder(s)	Abundance	Record/Sample Type	Site Name	Notes	Dataset ID	Lists	V
<i>Branta leucopsis</i> (Barnacle Goose / Gwydd Wyran)	SJ2572	2 records, between 25/11/2017 and 29/11/2017	David Winnard	4; 15		Flint saltmarsh	BirdTrack	D1297/025/01	BDir1, Bern2, Bonn2, GBNNSIP, UKBA, WBA, WCA9	PC
<i>Branta leucopsis</i> (Barnacle Goose / Gwydd Wyran)	SJ2473	08/02/2018	Ray Teesdale			Flint		D1297/025/01	BDir1, Bern2, Bonn2, GBNNSIP, UKBA, WBA, WCA9	PC
<i>Branta leucopsis</i> (Barnacle Goose / Gwydd Wyran)	SJ278713	3 records, between 02/02/2016 and 01/12/2017	Anon - Dee Estuary Sightings	2; 31; 15	Field record	Nature Reserve; Connah's Quay Reserve; Connah's Quay Nature Reserve	Records taken from (www.deeestuary.co.uk website) ; Records taken from (www.deeestuary.co.uk website) . Given the time of year these could be wild birds ; Almost certainly ferial) Records taken from www.deeestuary.co.uk website.	D0969/001/05	BDir1, Bern2, Bonn2, GBNNSIP, UKBA, WBA, WCA9	UA
<i>Branta leucopsis</i> (Barnacle Goose / Gwydd Wyran)	SJ2472 (Approximate)	08/06/2020	Mr Nick French	9		Decca Pools, Burton Marsh		D1297/040/01	BDir1, Bern2, Bonn2, GBNNSIP, UKBA, WBA, WCA9	UA
<i>Branta leucopsis</i> (Barnacle Goose / Gwydd Wyran)	SJ2773	10/03/2017	Glenn E Morris	1		Dee Estuary, White Sands, N	BirdTrack	D1297/025/01	BDir1, Bern2, Bonn2, GBNNSIP, UKBA, WBA, WCA9	PC
<i>Bucephala clangula</i> (Goldeneye / Hwyaden Lygad-Aur)	SJ2672 (Approximate)	26 records, between 29/10/2004 and 26/10/2022	Geoffrey Robinson; Richard Hurst; Janice Jones; Neil Hughes; Bob Hayes; Chris Leighton; Kevin J Smith; Ron Vallance; Julian Weldrick; Mr Pete Haslem	1; 4; 2; 3; 1 Male; 3 Female; 1 Female; 2 Female	Reported to recorder	RSPB Oakenholt Marsh; CQNR Oakenholt Marsh and Flint Sands	Low Tide Count; On Ash Pool. Survey: DNS data; Survey: Observer data; Survey: Dee Estuary website data; in estuary. Survey: Observer data; Mid Hide Bunded Pools. Survey: DNS data; BirdTrack	D1949/001/01 , D0062/008/01 , D1297/025/01 , D1297/049/01	BDir2.2, Bonn2, LBAP-C, RL-VU, UKBR, WCA1.2	NA, PC, UA

Species Name	Grid Reference	Date	Recorder(s)	Abundance	Record/Sample Type	Site Name	Notes	Dataset ID	Lists	V
<i>Bucephala clangula</i> (Goldeneye / Hwyaden Lygad- Aur)	SJ2771	71 records, between 19/11/2006 and 17/12/2018	E Nixon; Deeside Naturalists' Society; K Lloyd- Jones; Per Andrew Wallbank; Clwyd Monitoring; Stan Skelton; Glenn E Morris; Steve Collins; Giles RM Pepler; Keith Jones; Chris Leighton; Claude Cooksey;	1; 3; 6; 1 Male; 4; 2; 5; 7; 1 Female	Reported to recorder	Connah's Quay NR, central	On River. Survey: DNS data; Survey: DNS data; M Draper. Survey: DNS data; Survey: Clwyd Monitoring data; Survey: Observer data; BirdTrack; Mid Hide Banded Pools. Survey: DNS data; Middle Hide Banded Pools. Survey: DNS data; WeBS. Survey: DNS data; Far Hide Banded Pools. Survey: DNS data; Birdtrack; Birdtrack. Very early arrival (usually October); Birdtrack. Female at middle hide; Birdtrack. 1M, 1F; By First Sleuce. Survey: DNS data; Webs. Survey: DNS data; Birdtrack. F; Birdtrack. female	D0062/008/01 , D1297/025/01	BDir2.2, Bonn2, LBAP-C, RL-VU, UKBR, WCA1.2	NA, PC
<i>Bucephala clangula</i> (Goldeneye / Hwyaden Lygad- Aur)	SJ2671 (Approximate)	21 records, between 19/01/2009 and 05/12/2022	Clwyd Monitoring; Geoffrey Robinson; Paul David Shenton; David Winnard; Peter Haslem; Glenn E Morris; Mr Pete Haslem; Mr James Hughes	1; 2	Reported to recorder	Connah's Quay NR, W;CQNR Ash Pool and Meadow Trail;Connah's Quey NR, W	Survey: Clwyd Monitoring data; BirdTrack; Birdtrack. F, on river	D0062/008/01 , D1297/025/01 , D1297/027/01 , D1297/047/01 , D1297/049/01	BDir2.2, Bonn2, LBAP-C, RL-VU, UKBR, WCA1.2	NA, PC, UA
<i>Bucephala clangula</i> (Goldeneye / Hwyaden Lygad- Aur)	SJ278713	5 records, between 10/12/2011 and 27/11/2018	Anon - Dee Estuary Sightings	2; 3; 1	Field record	Nature Reserve;Connah's Quay Reserve;Connah's Quay Nature Reserve /Oakenholt Marsh	Records taken from (www. deeestuary. co. uk website) .; Records taken from www. deeestuary. co. uk website.; Records taken from (www. deeestuary. co. uk website) .	D0969/001/05	BDir2.2, Bonn2, LBAP-C, RL-VU, UKBR, WCA1.2	UA

Species Name	Grid Reference	Date	Recorder(s)	Abundance	Record/Sample Type	Site Name	Notes	Dataset ID	Lists	V
<i>Bucephala clangula</i> (Goldeneye / Hwyaden Lygad-Aur)	SJ275714	16/12/2013	Martyn Harris	1 Female	Field record	Dee Hide Scrape, Connah's Quay Nature Reserve		D0969/001/05	BDir2.2, Bonn2, LBAP-C, RL-VU, UKBR, WCA1.2	UA
<i>Bucephala clangula</i> (Goldeneye / Hwyaden Lygad-Aur)	SJ276714	12/12/2011	Martyn Harris	3	Field record	Scrape in front of Middle Hide, Connah's Quay Nature Reserve		D0969/001/05	BDir2.2, Bonn2, LBAP-C, RL-VU, UKBR, WCA1.2	PC
<i>Calidris alba</i> (Sanderling / Pibydd y Tywod)	SJ2771 (Approximate)	5 records, between 24/12/2008 and 31/08/2022	B Hughes; D Lynes; Mr Pete Haslem; Mr Trevor Taylor	2; 4; 1	Reported to recorder	Connah's Quay NR, central; CQNR Bunded and Garden Compound; Connah's Quay Nature Reserve - DNS, Clwyd	Survey: DNS data	D0062/008/01 , D1297/047/01 , D1297/049/01	Bern2, Bonn2, LBAP-C, UKBA, WBA	NA, UA
<i>Calidris alba</i> (Sanderling / Pibydd y Tywod)	SJ2672 (Approximate)	22 records, between 11/10/2009 and 08/10/2022	Mike Jackson; Peter Haslem; Kevin J Smith; Paul David Shenton; Anon - Dee Estuary Sightings; G Robinson; Glenn E Morris; Mr Pete Haslem; Mr David Winnard; Mr James Hughes	1; 3; 2; c.50; 9; 31; 6	Reported to recorder; Field record	RSPB Oakenholt Marsh; Oakenholt Marsh; DEE ESTUARY COMPARTMENT C11 - OM saltmarsh; CQNR Oakenholt Marsh and Flint Sands; Connah's Quay NR (West Hide)	Survey: DNS data; BirdTrack; Birdtrack. juv; Records taken from www.deeestuary.co.uk website. This morning.; High tide count; Birdtrack. summer plumage	D0062/008/01 , D1297/025/01 , D0969/001/05 , D1949/002/01 , D1297/047/01 , D1297/027/01 , D1297/049/01 , D1297/040/01	Bern2, Bonn2, LBAP-C, UKBA, WBA	NA, PC, UA
<i>Calidris alba</i> (Sanderling / Pibydd y Tywod)	SJ2671	6 records, between 27/05/2018 and 01/09/2019	Peter Haslem; Mr Pete Haslem	4; 27; 1; 2		Connah's Quay NR, W; CQNR Ash Pool and Meadow Trail		D1297/025/01 , D1297/027/01	Bern2, Bonn2, LBAP-C, UKBA, WBA	PC
<i>Calidris alba</i> (Sanderling / Pibydd y Tywod)	SJ2772	01/06/2013	Denzil Nicklin	1		Dee Estuary, White Sands	BirdTrack	D1297/025/01	Bern2, Bonn2, LBAP-C, UKBA, WBA	PC

Species Name	Grid Reference	Date	Recorder(s)	Abundance	Record/Sample Type	Site Name	Notes	Dataset ID	Lists	V
<i>Calidris alba</i> (Sanderling / Pibydd y Tywod)	SJ278713	17/07/2012	Anon - Dee Estuary Sightings	3	Field record	Connah's Quay Reserve	Records taken from www. deeestuary.co.uk website. Rare here .	D0969/001/05	Bern2, Bonn2, LBAP-C, UKBA, WBA	UA
<i>Calidris alba</i> (Sanderling / Pibydd y Tywod)	SJ2473 (Approximate)	04/01/2021	Mr Giles Pepler	2		Flint		D1297/047/01	Bern2, Bonn2, LBAP-C, UKBA, WBA	UA
<i>Calidris alpina</i> (Dunlin / Pibydd y Mawn)	SJ27 (Estimated (Centroid of Site); Approximate)	85 records, between November 1996 and 14/03/2021	Richard Hurst; Geoffrey Robinson; Louise Jones, Elvet Jones; Peter Haslem; John Harrison; Julie Rogers; Mr David Winnard; Mrs Susan Haslem; G Jones; Graham M Waterman; David Winnard	47; 13; 400; 2; 50; 40; 6; 30; 230; 90; 25; 20; 10; 18; 44; 1000; 8; 250; 130; 200; 80; 500; 268; 100; 700; 370; 1; 50 Maximum Count; 16; 150; 5; 4; 57; 3000; 5+; 600+; 61; 38; 37; 582; 1010+; 1100+;	Reported to recorder	-Withheld-	-Withheld-	D1949/001/01 , D0026/042/01 , D0062/008/01 , D1297/027/01 , D1949/002/01 , D1297/025/01 , D1297/040/01 , D1297/047/01	BDir1, Bern2, Bonn2, LBAP-C, LBAP-G, RL-EN, RL-VU, UKBR, WBR	NA, PC, UA
<i>Calidris alpina</i> (Dunlin / Pibydd y Mawn)	SJ27 (Approximate)	818 records, between 06/01/2004 and 22/12/2022	Richard Hurst; Geoffrey Robinson; Per Colin Wells; John Harrison; Raymond Roberts; Dave Chandler; Glenn E Morris; Deeside Naturalists' Society; Mike Radcliffe; K Lloyd- Jones; Per Andrew Wallbank; D...	189; 57; 181; 250; 700; 50; 200; 300; 20; 100; 3000; 350; 4; 3500; 42; 2500; 800; 1500; 2000; 940; 2; 5; 360; 230; 2700; 500; 1000; 12; 150; 830; 140; 450; 3; 6; 1200; 26; 4000; 185; 160; 10000; 50...	Reported to recorder; Field record	-Withheld-	-Withheld-	D1949/001/01 , D0062/008/01 , D1297/025/01 , D1297/027/01 , D1949/002/01 , D1297/040/01 , D1297/047/01 , D1297/049/01 , D0969/001/05	BDir1, Bern2, Bonn2, LBAP-C, LBAP-G, RL-EN, RL-VU, UKBR, WBR	NA, PC, UA
<i>Calidris alpina</i> (Dunlin / Pibydd y Mawn)	SJ27	28 records, between 19/11/2007 and 01/09/2015	Julie Rogers; Geoffrey Robinson; Deniz Nicklin; Ciwyd Monitoring; Chris Leighton; Paul Shenton	102; 50; 4; 7; 130; 41; 100; 30; 550; 5; 20; 190; 1100; 9; 62; 16; 114; 3; 2; 330; 450; 200	Reported to recorder	-Withheld-	-Withheld-	D1949/001/01 , D0062/008/01	BDir1, Bern2, Bonn2, LBAP-C, LBAP-G, RL-EN, RL-VU, UKBR, WBR	NA

Species Name	Grid Reference	Date	Recorder(s)	Abundance	Record/Sample Type	Site Name	Notes	Dataset ID	Lists	V
<i>Calidris alpina</i> (Dunlin / Pibydd y Mawn)	SJ27 (Approximate)	9 records, between 15/01/2012 and 01/03/2021	Geoffrey Robinson; Ian Greenwood; Dr Anne Brenchley; Annie N Haycock; Tony G Jackson; H Bridgland; Natalie Webb	500; 40; 250; 4; 3	Reported to recorder	-Withheld-	-Withheld-	D1949/001/01 , D1297/027/01 , D1297/025/01 , D1297/047/01	BDir1, Bern2, Bonn2, LBAP-C, LBAP-G, RL-EN, RL-VU, UKBR, WBR	NA, PC, UA
<i>Calidris alpina</i> (Dunlin / Pibydd y Mawn)	SJ27 (Estimated) (Centroid of Site)	1997	Colin Wells			-Withheld-	-Withheld-	D0026/042/01	BDir1, Bern2, Bonn2, LBAP-C, LBAP-G, RL-EN, RL-VU, UKBR, WBR	NA
<i>Calidris alpina</i> (Dunlin / Pibydd y Mawn)	SJ27	2 records, between 10/01/2016 and 27/02/2017	Mr R Sandham; Martyn Harris	200; >200	Field record	-Withheld-	-Withheld-	D1297/021/01 , D0969/001/05	BDir1, Bern2, Bonn2, LBAP-C, LBAP-G, RL-EN, RL-VU, UKBR, WBR	PC, UA
<i>Calidris alpina</i> (Dunlin / Pibydd y Mawn)	SJ27 (Approximate)	467 records, between 08/01/2005 and 15/11/2022	Chris Leighton; Paul Shenton; Andrew Wallbank; Deeside Naturalists' Society; Joan Hotchkiss; Jean Butcher; Paul Day; Bob Hayes; Glenn E Morris; Dave Chandler; Innes Nixon; Julie Rogers Per Uniper; ...	1; 2; 3; 4; 6; 12; 20; 40; 69; 175; 196; 200; 1200; 1560; 2325; 2500; 2800; 3000; 3500; 9; 30; 65; 139; 150; 500; 510; 600; 800; 940; 10; 27; 55; 100; 101; 110; 119; 350; 410; 430; 451; 25; 5; 28; ...	Reported to recorder	-Withheld-	-Withheld-	D0062/008/01 , D2075/001/01 , D1297/025/01 , D1297/027/01 , D1297/040/01 , D0346/001/01 , D1297/047/01 , D1297/049/01	BDir1, Bern2, Bonn2, LBAP-C, LBAP-G, RL-EN, RL-VU, UKBR, WBR	NA, PC, UA
<i>Calidris alpina</i> (Dunlin / Pibydd y Mawn)	SJ27 (Approximate)	204 records, between 17/01/2004 and 24/08/2022	Deeside Naturalists' Society; Paul David Shenton; Louise Jones; Julie Rogers Per Uniper; Cliff Aincham; Julie Rogers; Kevin J Smith; Anne Brenchley; Ray Eades; Neil Hughes; Glenn E Morris; Per Glen...	3; 1200; 1605; 2001; 2500; 3000; 7500; 10000; 500; 505; 750; 800; 15; 16; 465; 500+; 13; 85; 90; 100; 1400+; 400; 10; 4; 1; 30; 80; 59; 2; 6; 25; 70; 300; 5; 20; 22; 23; 34; 40; 45; 50; 54; 60; 1000;	Reported to recorder	-Withheld-	-Withheld-	D0062/008/01 , D2075/001/01 , D1297/025/01 , D1297/027/01 , D1297/040/01 , D1297/049/01	BDir1, Bern2, Bonn2, LBAP-C, LBAP-G, RL-EN, RL-VU, UKBR, WBR	NA, PC, UA

Species Name	Grid Reference	Date	Recorder(s)	Abundance	Record/Sample Type	Site Name	Notes	Dataset ID	Lists	V
<i>Calidris alpina</i> (Dunlin / Pibydd y Mawn)	SJ27 (Approximate)	32 records, between 24/10/2008 and 10/11/2022	Neville Wright; Graham Jones; Vince R Beaney; Steven Davies; J Parker; Neil Hughes; Glenn E Morris; Dave Mayfield; David Winnard; Ray Teesdale; Martin G Williams; Recorder name withheld (obsr121436...	20+; 50; 1; 800; 2; 20; 300; 7; 600; 3; 12; 8; 200+; 4500; 6; c200; 4		-Withheld-	-Withheld-	D1297/025/01 , D0062/011/01 , D0346/001/01 , D1297/047/01 , D1297/049/01 , D1297/040/01 , D0346/003/01	BDir1, Bern2, Bonn2, LBAP-C, LBAP-G, RL-EN, RL-VU, UKBR, WBR	PC, NA, UA
<i>Calidris alpina</i> (Dunlin / Pibydd y Mawn)	SJ27	10 records, between 20/09/2005 and 27/11/2018	Anon - Dee Estuary Sightings; Anon	1200; 4050; 7500; c750; 2500; c800; 300; 3500; 4000	Field record	-Withheld-	-Withheld-	D0969/001/05	BDir1, Bern2, Bonn2, LBAP-C, LBAP-G, RL-EN, RL-VU, UKBR, WBR	UA, PC
<i>Calidris alpina</i> (Dunlin / Pibydd y Mawn)	SJ27	11/01/2016	Martyn Harris		Field record	-Withheld-	-Withheld-	D0969/001/05	BDir1, Bern2, Bonn2, LBAP-C, LBAP-G, RL-EN, RL-VU, UKBR, WBR	UA
<i>Calidris alpina</i> (Dunlin / Pibydd y Mawn)	SJ27	29/02/2016	Martyn Harris	40	Field record	-Withheld-	-Withheld-	D0969/001/05	BDir1, Bern2, Bonn2, LBAP-C, LBAP-G, RL-EN, RL-VU, UKBR, WBR	UA
<i>Calidris alpina</i> (Dunlin / Pibydd y Mawn)	SJ27	2 records, between 04/08/2014 and 26/01/2015	Martyn Harris	5; 1	Field record	-Withheld-	-Withheld-	D0969/001/05	BDir1, Bern2, Bonn2, LBAP-C, LBAP-G, RL-EN, RL-VU, UKBR, WBR	UA
<i>Calidris alpina</i> (Dunlin / Pibydd y Mawn)	SJ27	08/09/2014	Martyn Harris	4	Field record	-Withheld-	-Withheld-	D0969/001/05	BDir1, Bern2, Bonn2, LBAP-C, LBAP-G, RL-EN, RL-VU, UKBR, WBR	UA
<i>Calidris alpina</i> (Dunlin / Pibydd y Mawn)	SJ27	08/09/2014	Martyn Harris		Field record	-Withheld-	-Withheld-	D0969/001/05	BDir1, Bern2, Bonn2, LBAP-C, LBAP-G, RL-EN, RL-VU, UKBR, WBR	UA
<i>Calidris alpina</i> (Dunlin / Pibydd y Mawn)	SJ27	19/01/2015	Martyn Harris		Field record	-Withheld-	-Withheld-	D0969/001/05	BDir1, Bern2, Bonn2, LBAP-C, LBAP-G, RL-EN, RL-VU, UKBR, WBR	UA
<i>Calidris alpina</i> (Dunlin / Pibydd y Mawn)	SJ27	19/01/2015	Martyn Harris	>500	Field record	-Withheld-	-Withheld-	D0969/001/05	BDir1, Bern2, Bonn2, LBAP-C, LBAP-G, RL-EN, RL-VU, UKBR, WBR	UA

Species Name	Grid Reference	Date	Recorder(s)	Abundance	Record/Sample Type	Site Name	Notes	Dataset ID	Lists	V
<i>Calidris alpina</i> (Dunlin / Pibydd y Mawn)	SJ27	07/11/2011	Martyn Harris		Field record	-Withheld-	-Withheld-	D0969/001/05	BDir1, Bern2, Bonn2, LBAP-C, LBAP-G, RL-EN, RL-VU, UKBR, WBR	PC
<i>Calidris alpina</i> (Dunlin / Pibydd y Mawn)	SJ27	16/01/2012	Martyn Harris		Field record	-Withheld-	-Withheld-	D0969/001/05	BDir1, Bern2, Bonn2, LBAP-C, LBAP-G, RL-EN, RL-VU, UKBR, WBR	PC
<i>Calidris canutus</i> (Knot / Pibydd yr Aber)	SJ2672 (Approximate)	441 records, between 06/01/2004 and 08/12/2022	Geoffrey Robinson; Richard Hurst; Raymond Roberts; Per Colin Wells; Mike Radcliffe; Kevin J Smith; K Lloyd-Jones; Norman Jackson; Per Andrew Wallbank; Andrew Wallbank; Tony Cumberlidge; Mike Jackson;	200; 2890; 1500; 50; 5; 40; 400; 500; 1000; 2500; 1200; 300; 180; 140; 800; 1; 6; 870; 492; 150; 7; 100; 350; 700; 2000; 250; 3000; 20; 4; 60; 25; 2; 3; 600; 10; 70; 73; 77; 78; 80; 82; 170; 9; 11;...	Reported to recorder; Field record	RSPB Oakenholt Marsh;Oakenholt Marsh;Oakenholt Marsh.;DEE ESTUARY COMPARTMENT C11 - OM saltmarsh;CQNR Oakenholt Marsh and Flint Sands;Connah's Quay NR (West Hide);CQNRW;CQNR-west;CQNR1 SJ2672 Flin...	RSPB; High tide count; Low Tide Count; LT count; Survey: DNS data; Survey: Observer data; M Baker - Schomner. Survey: DNS data; Mid Hide Bunded Pools. Survey: DNS data; From West Hide. Survey: DNS data; From West Hide High Tide. Survey: DNS data; In Channel From West Hide w. Survey: DNS data; By West Hide. Survey: DNS data; On Ash Pool Island. Survey: DNS data; Across From West hide. Survey: DNS data; From West hide. Survey: DNS data; On Grassy Area. Survey: DNS data; East Of West Hide. Survey:	D1949/001/01 , D0062/008/01 , D1297/025/01 , D0969/001/05 , D1949/002/01 , D1297/040/01 , D1297/047/01 , D1297/027/01 , D1297/049/01	BDir2.2, Bonn2, LBAP-C, LBAP-G, UKBA, WBA	NA, PC, UA

Species Name	Grid Reference	Date	Recorder(s)	Abundance	Record/Sample Type	Site Name	Notes	Dataset ID	Lists	V
<i>Calidris canutus</i> (Knot / Pibydd yr Aber)	SJ2573 (Estimated (Centroid of Site);Approximate)	15 records, between February 1997 and 14/03/2021	Geoffrey Robinson; Louise Jones, Elvet Jones; Julie Rogers; David Winnard; Mr David Winnard	400; 75; 40; 1; 5+; 16; 31; 220+; 12; 1050+; 3; 80+; 70	Reported to recorder	Flint, estuary;SSSI: Dee Estuary/Aber Afon Dyfrdwy;Flint Saltmarsh (WeBS); Off Flint, Area 3	Peak monthly count; Low Tide Count; LT count; Survey: Observer data; Circling around, went down to CQNR then many over towards Parkgate	D1949/001/01 , D0026/042/01 , D0062/008/01 , D1297/025/01 , D1297/027/01 , D1297/040/01 , D1297/047/01	BDir2.2, Bonn2, LBAP-C, LBAP-G, UKBA, WBA	NA, PC, UA
<i>Calidris canutus</i> (Knot / Pibydd yr Aber)	SJ265717 (Estimated (Centroid of Site))	1997	Colin Wells			SSSI: Dee Estuary/Aber Afon Dyfrdwy; Oakenholt	Roost and feeding area	D0026/042/01	BDir2.2, Bonn2, LBAP-C, LBAP-G, UKBA, WBA	NA
<i>Calidris canutus</i> (Knot / Pibydd yr Aber)	SJ2572 (Approximate)	5 records, between 10/12/2006 and 01/03/2021	Geoffrey Robinson; Annie N Haycock; Dr Anne Brenchley	140; 5; 2500; 30	Reported to recorder	Flint saltmarsh;SJ2572 Flint Marsh East;SJ2473 Flint Marsh	BirdTrack	D1949/001/01 , D1297/025/01 , D1297/027/01 , D1297/047/01	BDir2.2, Bonn2, LBAP-C, LBAP-G, UKBA, WBA	NA, PC, UA
<i>Calidris canutus</i> (Knot / Pibydd yr Aber)	SJ2771 (Approximate)	136 records, between 16/01/2005 and 01/10/2022	Chris Leighton; Dave Howey; Deeside Naturalists' Society; K Lloyd-Jones; Kevin J Smith; Clwyd Monitoring; Dave Chandler; Paul Brewster; Julie Rogers Per Uniper; Walter Griffiths; Andrew Wallbank; G...	1; 2; 3; 4; 5; 35; 40; 200; 220; 2500; 4000; 6; 9; 30; 60; 150; 160; 500; 750; 960; 10; 50; 100; 111; 120; 365; 402; 100+; 30+; 400; 20; 12; 250; 278; 300; 40+; 7; 14; 26; 15+; 50+; 25	Reported to recorder	Connah's Quay NR, central;CQNR Banded and Garden Compound;Connahs Quay Nature Reserve;Connahs Quay Nature Reserve - DNS, Clwyd;CQNR-east;Connah's Quay NR Pools;Connah's Quay NR (Middle Hide);CQNRB;...	Mid Hide Banded Pools. Survey: DNS data; Survey: DNS data; Survey: Observer data; Survey: Clwyd Monitoring data; Low water count. Survey: Uniper data; High water count. Survey: Uniper data; BirdTrack; WeBS. Survey: DNS data; Birdtrack; Birdtrack. summer plumage; Low water count; High tide count	D0062/008/01 , D2075/001/01 , D1297/025/01 , D1297/040/01 , D1297/047/01 , D1297/027/01 , D1297/049/01	BDir2.2, Bonn2, LBAP-C, LBAP-G, UKBA, WBA	NA, PC, UA

Species Name	Grid Reference	Date	Recorder(s)	Abundance	Record/Sample Type	Site Name	Notes	Dataset ID	Lists	V
<i>Calidris canutus</i> (Knot / Pibydd yr Aber)	SJ2671 (Approximate)	109 records, between 21/03/2004 and 01/09/2022	Paul David Shenton; Kevin J Smith; Norman Hallas; Deeside Naturalists' Society; R Evans; Clwyd Monitoring; Stan Skelton; Louise Jones; Andrew Wallbank; Julie Rogers; Glenn E Morris; Per Glenn E Mor...	1; 3; 20; 40; 200; 1500; 2000; 18; 150; 400; 10+; 30; 20+; 92; 100; 44; 55; 7; 21; 50; 10; 40+; 60; 11; 12; 13; 2; 32; 30+; 8; 65; 4; 5; 3000; 110; 6; 17; 90; 62	Reported to recorder	Connah's Quay NR, W;CQNR Ash Pool and Meadow Trail;CQNR-west;Connah's Quay NR (Lagoon);Connah's Quay Nature Reserve west hide;CQNR2 SJ2671 Ash Pool & Meadow	Survey: DNS data; Survey: Observer data; Survey: Clwyd Monitoring data; WeBS. Survey: DNS data; BirdTrack; Birdtrack. with godwits; Birdtrack. 1 in summer plumage	D0062/008/01 , D1297/025/01 , D1297/040/01 , D1297/049/01 , D1297/027/01	BDir2.2, Bonn2, LBAP-C, LBAP-G, UKBA, WBA	NA, PC, UA
<i>Calidris canutus</i> (Knot / Pibydd yr Aber)	SJ2772	7 records, between 19/11/2007 and 08/12/2008	Clwyd Monitoring; Chris Leighton	80; 170; 9; 64; 148; 8; 92	Reported to recorder	Dee Estuary, White Sands	Survey: Clwyd Monitoring data; Opposite West Hide. Survey: DNS data; On Mud Flats. Survey: DNS data; With Godwits. Survey: DNS data; Along Bank. Survey: DNS data	D0062/008/01	BDir2.2, Bonn2, LBAP-C, LBAP-G, UKBA, WBA	NA
<i>Calidris canutus</i> (Knot / Pibydd yr Aber)	SJ2473 (Approximate)	18 records, between 06/01/2007 and 10/11/2022	Julie Rogers; Neville Wright; Norman Hallas; Trevor G Payne; Graham Jones; David Winnard; Recorder name withheld (obsr1683018); Mr Tom Gravett; Mr Steven Davies; Mr David Winnard; Mr Kevin Wood; Re...	40+; 500; 1; 200; 11; 10; c100; 100+; 60; 80	Reported to recorder	Flint;Flint Castle;Flint, Dee Estuary	Survey: Observer data; Birdtrack; Birdtrack. Flying up and down river on ebbing tide; BirdTrack	D0062/008/01 , D1297/025/01 , D0346/001/01 , D1297/049/01 , D1297/027/01 , D1297/040/01 , D0346/003/01 , D0346/002/01 , D1297/047/01	BDir2.2, Bonn2, LBAP-C, LBAP-G, UKBA, WBA	NA, PC, UA
<i>Calidris canutus</i> (Knot / Pibydd yr Aber)	SJ278713	7 records, between 02/09/2005 and 02/04/2015	Anon - Dee Estuary Sightings; Anon	60; c400; 400; 1500; 5000; 300; 20	Field record	Nature Reserve;Connah's Quay Reserve, Dee Estuary;Connah's quay reserve;Connah's Quay	Records taken from (www. dee estuary . co. uk website) .; Records taken from Dee Estuary. co. uk; Records taken from www. deeeestuary. co. uk; At high tide; In river channel	D0969/001/05	BDir2.2, Bonn2, LBAP-C, LBAP-G, UKBA, WBA	UA, PC

Species Name	Grid Reference	Date	Recorder(s)	Abundance	Record/Sample Type	Site Name	Notes	Dataset ID	Lists	V
<i>Chloris chloris</i> (Greenfinch / Llinos Werdd)	SJ2672 (Approximate)	29 records, between 08/12/2006 and 10/07/2022	Geoffrey Robinson; Elvet Jones; Joan Hotchkiss; Geoff Parry; Alan Roberts; Keith Jones; Betty Lee; Chris Leighton; Sam Deane; Dave Chandler; Julie Rogers; Alan Neviitt; Bob Hayes; Kevin J Smith; Mr ...	2; 4; 1; 9; 6; 16; 3 Male; 4 Juvenile; 1 Male; 15; 2 Female; 3; 30; 8; 100	Reported to recorder	RSPB Oakenholt Marsh; Connah's Quay NR (West Hide); CQNR- west; CQNR Oakenholt Marsh and Flint Sands; CQNR: Oakenholt Marsh	Survey: Observer data; At Feeding Station. Survey: DNS data; First Hide Banded Pools. Survey: DNS data; By Feeding Station. Survey: DNS data; Feeding Station. Survey: DNS data; On Bank By Heli Pad. Survey: DNS data; Bushes By West Hide. Survey: DNS data; By West Hide. Survey: DNS data; In Bushes By Banded Pools. Survey: DNS data; Towards West Hide. Survey: DNS data	D1949/001/01 , D0062/008/01 , D1297/025/01 , D1297/027/01 , D1297/047/01 , D1297/049/01	Bern2, LBAP-C, RL-EN, UKBR	NA, PC, UA
<i>Chloris chloris</i> (Greenfinch / Llinos Werdd)	SJ254727 (GPS Reading)	26/02/2018	Gordon Plater	2		Flint	Bramble patch edge of flint marsh	D1117/001/01	Bern2, LBAP-C, RL-EN, UKBR	PC
<i>Chloris chloris</i> (Greenfinch / Llinos Werdd)	SJ2370	24/01/2009 to 25/01/2009	Anon				Occurrence ID: NBN-GA000656- BGBW2009- 16439295- 105744470	D1852/002/01	Bern2, LBAP-C, RL-EN, UKBR	PC
<i>Chloris chloris</i> (Greenfinch / Llinos Werdd)	SJ2472	2 records, between 24/01/2009 and 30/04/2016	Anon; RP Jones	2		Flint, S	Occurrence ID: NBN-GA000656- BGBW2009- 16439361- 105743270; BirdTrack	D1852/002/01 , D1297/025/01	Bern2, LBAP-C, RL-EN, UKBR	PC
<i>Chloris chloris</i> (Greenfinch / Llinos Werdd)	SJ2571 (Approximate)	3 records, between 24/01/2009 and 16/11/2022	Anon; Mr Andrew Wallbank	2; 1		Oakenholt (The Oaks) (SJ25)	Occurrence ID: NBN-GA000656- BGBW2009- 16440301- 105744122	D1852/002/01 , D1297/049/01	Bern2, LBAP-C, RL-EN, UKBR	PC, UA

Species Name	Grid Reference	Date	Recorder(s)	Abundance	Record/Sample Type	Site Name	Notes	Dataset ID	Lists	V
<i>Chloris chloris</i> (Greenfinch / Llinos Werdd)	SJ2771 (Approximate)	558 records, between 13/02/2006 and 08/12/2022	Deeside Naturalists' Society; Deniz Nicklin; John Price; Keith Duckers; Alan Roberts; Andrew Wallbank; Cliff Aincham; Ron Plummer; Per Andrew Wallbank; A Williams; Adrian Williams; Joan Hotchkiss;...	1; 2; 3; 4; 6; 40; 8; 9; 10; 11; 15; 16; 6+; 5; 12; 3+; 7; 4+; 15+; 13; 18; 20; 21; 23; 14; 19; 17; 14+; 5+; 25; 50; 30; 33; 28; 24; 22; 32; 26	Reported to recorder	Connah's Quay NR, central;Connah's Quay NR;Connah's Quay NR (East Hide);Connah's Quay NR (Entrance & Hedgerow);Conna h's Quay NR (Gardener's Compound);Conn ah's Quay NR, Bunded Pools;Connahs Quay Nat...	Survey: DNS data; Survey: Observer data; M Ellis. Survey: DNS data; Around feeders. Survey: DNS data; On feeder. Survey: DNS data; Webs. Survey: DNS data; BirdTrack; WeBS. Survey: DNS data; Birdtrack; BirdTrack. Activity: FL; BirdTrack. Activity: P; Birdtrack. on feeders; Birdtrack. Rockcliffe; BirdTrack. Activity: S; Activity: S; Breeding details: Recently fledged (FL)	D0062/008/01 , D1297/025/01 , D1297/027/01 , D1297/040/01 , D0346/002/01 , D1297/047/01 , D1297/049/01	Bern2, LBAP-C, RL-EN, UKBR	NA, PC, UA
<i>Chloris chloris</i> (Greenfinch / Llinos Werdd)	SJ2473 (Approximate)	25 records, between 21/03/2010 and 25/04/2022	David Richardson; David Winnard; Shelagh A Halsey; Mr John Jones; Mr Ray Teesdale; Steven Davies; Mr Steven Davies; Mr Giles Pepler; Mr David Winnard; Mr Glenn Morris; Recorder Name withheld (obsr3...	1 Male; 3; 5; 3+; 1; 2; 4; 8	Reported to recorder	Flint;Flint Castle;Deeside Naturalist. Wales	Survey: Observer data; Activity: S; BirdTrack. Activity: S; BirdTrack; Breeding details: Singing male (S); /p Dee Estuary	D0062/008/01 , D1297/025/01 , D1297/027/01 , D1297/047/01 , D1297/049/01 , D1297/040/01 , D0346/003/01	Bern2, LBAP-C, RL-EN, UKBR	NA, PC, UA
<i>Chloris chloris</i> (Greenfinch / Llinos Werdd)	SJ2671 (Approximate)	65 records, between 19/07/2012 and 12/12/2021	Glenn E Morris; Peter Haslem; RW Evans; Steven Davies; Mr David Winnard; Mr Steven Davies; Mr Pete Haslem; Mr Glenn Morris; Mr James Hughes	1; 60; 8; 12; 17; 10; 3; 2; 6; 7; 50; 40; 9; 20; 30; 4; 25; 15; 35		Connah's Quay NR, W;Connah's Quay NR (Meadow Trail);Connah's Quay NR, Lagoon;CQNR Ash Pool and Meadow Trail;CQNR- west;Connah's Quey NR, W	BirdTrack; BirdTrack. Activity: S	D1297/025/01 , D1297/027/01 , D1297/040/01 , D1297/047/01	Bern2, LBAP-C, RL-EN, UKBR	PC, UA
<i>Chloris chloris</i> (Greenfinch / Llinos Werdd)	SJ2573 (Approximate)	7 records, between 15/05/2015 and 14/03/2021	KA Walker; Mr David Winnard	1; 4; 2		Flint, estuary;Flint Saltmarsh (Webs);Flint Saltmarsh (WeBS)	BirdTrack; Confirmed breeding; Breeding status: FL	D1297/025/01 , D1297/027/01 , D1297/040/01 , D1297/047/01	Bern2, LBAP-C, RL-EN, UKBR	PC, UA

Species Name	Grid Reference	Date	Recorder(s)	Abundance	Record/Sample Type	Site Name	Notes	Dataset ID	Lists	V
<i>Chloris chloris</i> (Greenfinch / Llinos Werdd)	SJ2572 (Approximate)	3 records, between 09/11/2014 and 01/03/2021	Annie N Haycock; Dr Anne Brenchley	1		Flint saltmarsh;SJ2572 Flint Marsh East;SJ2473 Flint Marsh	BirdTrack; Breeding details: Singing male (S)	D1297/025/01 , D1297/027/01 , D1297/047/01	Bern2, LBAP-C, RL-EN, UKBR	PC, UA
<i>Chloris chloris</i> (Greenfinch / Llinos Werdd)	SJ275714	25 records, between 13/02/2012 and 22/04/2019	Martyn Harris	3; 10; 8; 4; 2 Female; 3 Male; 1 Male; 1 Female; 1	Field record	Dee Hide Feeders, Connah's Quay Nature Resrve;Dee Hide feeders, Connah's Quay Nature Reserve;Dee Hide Feeders, Connah's Quay Nature Reserve;Dee Hide Feeders. Connah's Quay Nature Reserve;Near entra...	On the feeders and in the trees / bushes nearby. Quite a few. Both male and female birds present	D0969/001/05	Bern2, LBAP-C, RL-EN, UKBR	UA, PC
<i>Chloris chloris</i> (Greenfinch / Llinos Werdd)	SJ269718	29/07/2013	Martyn Harris	10	Field record	Bushes East of Road to West Hide, Connah's Quay Nature Resrve	A flock of at least 10 birds.	D0969/001/05	Bern2, LBAP-C, RL-EN, UKBR	UA
<i>Chloris chloris</i> (Greenfinch / Llinos Werdd)	SJ277714	12/01/2015	Martyn Harris	1	Field record	Middle Hide Scrape, Connah's Quay Nature Reserve		D0969/001/05	Bern2, LBAP-C, RL-EN, UKBR	UA
<i>Chloris chloris</i> (Greenfinch / Llinos Werdd)	SJ27527146	3 records, between 12/12/2011 and 08/10/2012	Martyn Harris	1 Male; 1 Female; 2	Field record	Dee Hide Feeders, Connah's Quay Nature Reserve;Feeders by Dee Hide, Connah's Quay Nature Reserve		D0969/001/05	Bern2, LBAP-C, RL-EN, UKBR	PC
<i>Chloris chloris</i> (Greenfinch / Llinos Werdd)	SJ27077162	07/01/2013	Martyn Harris	1	Field record	Road leading North west to the heli-pad T- junction, Connah's Quay Nature Reserve		D0969/001/05	Bern2, LBAP-C, RL-EN, UKBR	PC
<i>Chloris chloris</i> (Greenfinch / Llinos Werdd)	SJ276713	2 records, between 11/04/2016 and 21/01/2019	Martyn Harris	1	Field record	Outside Middle Hide, Connah's Quay Nature Reserve;Between Dee Hide and Middle Hide, Connah's Quay Nature Reserve		D0969/001/05	Bern2, LBAP-C, RL-EN, UKBR	UA

Species Name	Grid Reference	Date	Recorder(s)	Abundance	Record/Sample Type	Site Name	Notes	Dataset ID	Lists	V
<i>Chloris chloris</i> (Greenfinch / Llinos Werdd)	SJ2752671467	8 records, between 06/06/2011 and 27/12/2011	Martyn Harris	2; 3; 2 Male; 4; 1; 5; 15	Field record	Dee Hide Feeders, Connahs Quay Nature Reserve; Feeders by Dee Hide, Connah's Quay Nature Reserve	Most seen on feeders / bushes behind at the same time.; On the feeders.	D0969/001/05	Bern2, LBAP-C, RL-EN, UKBR	PC
<i>Chloris chloris</i> (Greenfinch / Llinos Werdd)	SJ251729	04/06/2012	Martyn Harris	1	Field record	Coastal Park South east of Flint Town Football Ground	Heard.	D0969/001/05	Bern2, LBAP-C, RL-EN, UKBR	PC
<i>Chloris chloris</i> (Greenfinch / Llinos Werdd)	SJ2669	3 records, between 29/11/2017 and 05/04/2018	David Winnard	12; 1; 3		Plas Bellin	BirdTrack	D1297/025/01	Bern2, LBAP-C, RL-EN, UKBR	PC
<i>Cinclus cinclus</i> (Dipper / Bronwen y Dwr)	SJ2557972086	09/03/2011	Philip Oliver	1 Nest		Pentre Bridge, Flint	Nest on steel I beam under bridge	D1331/002/01	Bern2, LBAP-C, LBAP-T, RL-NT, UKBA, WBA	PC
<i>Cladophora glomerata</i>	SJ2633471766	04/06/2013	NRW Staff & Contractors	0.1-1 Percentage Cover		D/S Paper Mill - Lead Brook		D1966/001/01	RL-NT	NA
<i>Coincya monensis</i>	SJ273723	01/10/2017	Jonathan D Shanklin			Dee breakwater	Brownfield rubble on east side of breakwater. CGE.	D1587/020/01	GBNNSIP, WRL- VP	PC
<i>Corvus cornix</i> (Hooded Crow)	SJ2771	28/04/2017	Anon			Connah's Quay NR, central	BirdTrack	D1297/025/01	RL-NT, WBA	PC
<i>Corvus cornix</i> (Hooded Crow)	SJ2671	2 records, between 28/04/2017 and 07/06/2019	Peter Haslem; Mr Pete Haslem	1		Connah's Quay NR, W; CQNR Ash Pool and Meadow Trail	BirdTrack	D1297/025/01 , D1297/027/01	RL-NT, WBA	PC
<i>Corvus cornix</i> (Hooded Crow)	SJ2672	07/06/2019	Mr David Winnard	1		Connah's Quay NR (West Hide)	Just on mud in front of hide, seen with other regulars.	D1297/027/01	RL-NT, WBA	PC
<i>Corvus frugilegus</i> (Rook / Ydfran)	SJ2469	13/02/2008	Jim Hulse	2	Reported to recorder	Northop, N	Survey: Observer data	D0062/008/01	BDir2.2, RL-NT, UKBA	NA
<i>Corvus frugilegus</i> (Rook / Ydfran)	SJ2672 (Approximate)	28 records, between 23/03/2006 and 03/12/2022	Andrew Wallbank; Julie Rogers; Glenn E Morris; Paul David Shenton; Peter Haslem; David Winnard; Mr Glenn Morris; Mr Pete Haslem; Mr Alex Humphreys- Jones; Dr Anne Brenchley	1; 2; 3; 4; 10; 12	Reported to recorder	RSPB Oakenholt Marsh; CQNR- west; CQNR Oakenholt Marsh and Flint Sands; CQNR: Oakenholt Marsh; SJ2672 CQNR/Oakenholt	Mid Hide Banded Pools. Survey: DNS data; Survey: Observer data; BirdTrack	D0062/008/01 , D1297/025/01 , D1297/047/01 , D1297/049/01	BDir2.2, RL-NT, UKBA	NA, PC, UA

Species Name	Grid Reference	Date	Recorder(s)	Abundance	Record/Sample Type	Site Name	Notes	Dataset ID	Lists	V
<i>Corvus frugilegus</i> (Rook / Ydfran)	SJ2671 (Approximate)	108 records, between 09/07/2010 and 22/12/2022	Deeside Naturalists' Society; Glenn E Morris; Peter Haslem; Paul David Shenton; M Ratcliffe; Keith Lloyd-Jones; Mr Pete Haslem; Mr David Winnard; Mr Glenn Morris; Mr Steve Kent	1; 5; 7; 8; 9; 10; 11; 15; 17; 18; 25; 30; 50; 3; 2; 4; 172; 6; 47; 40; 45; 80; 12; 14; c40; 20; 16; 25+; 48	Reported to recorder	Connah's Quay NR, W;CQNR Ash Pool and Meadow Trail;Connah's Quay NR (Meadow Trail);CQNR-west;CQNR2 SJ2671 Ash Pool & Meadow	Survey: DNS data; BirdTrack	D0062/008/01 , D1297/025/01 , D1297/040/01 , D1297/027/01 , D1297/047/01 , D1297/049/01	BDir2.2, RL-NT, UKBA	NA, PC, UA
<i>Corvus frugilegus</i> (Rook / Ydfran)	SJ2771 (Approximate)	68 records, between 02/09/2011 and 02/11/2022	Glenn E Morris; Trevor B Taylor; Ray Teesdale; David Winnard; Paul David Shenton; Peter Haslem; Mr John Jones; Mr David Winnard; Mr Trevor Taylor; Mr Pete Haslem; Recorder name withheld (obsr549929);	1; 2; 12; 26; 15; 14; 6; 8; 11; 25; c30; 30; 9; 20; 10; 40		Connah's Quay NR, central;Connah's Quay NR;Connah's Quay NR (Fields);Connahs Quay Nature Reserve - DNS, Clwyd;CQNR Bunded and Garden Compound;UK-CQNR;Connahs Quay NR;CQNR3 SJ2771 Bunded Pool and G...	BirdTrack	D1297/025/01 , D1297/027/01 , D1297/040/01 , D0346/001/01 , D1297/047/01 , D1297/049/01 , D0346/003/01	BDir2.2, RL-NT, UKBA	PC, UA
<i>Corvus frugilegus</i> (Rook / Ydfran)	SJ2370	20/05/2017	Declan Savage	15+		Flint, Mountain, W	BirdTrack	D1297/025/01	BDir2.2, RL-NT, UKBA	PC
<i>Corvus frugilegus</i> (Rook / Ydfran)	SJ2473	2 records, between 01/06/2016 and 28/10/2021	David R Tyler; Recorder Name withheld (obsr1153095)	6		Flint;Flint Castle	BirdTrack	D1297/025/01 , D0346/002/01	BDir2.2, RL-NT, UKBA	PC, UA
<i>Corvus frugilegus</i> (Rook / Ydfran)	SJ276714	2 records, between 30/09/2013 and 17/11/2014	Martyn Harris	4; 2	Field record	Middle Hide Scrape, Connah's Quay Nature Reserve;Dee Hide Scrape, Connah's Quay Nature Reserve		D0969/001/05	BDir2.2, RL-NT, UKBA	UA
<i>Corvus frugilegus</i> (Rook / Ydfran)	SJ265717	04/05/2013	Martyn Harris	1	Field record	Wetland Meadow South of Ash Pool, Connah's Quay Nature Reserve		D0969/001/05	BDir2.2, RL-NT, UKBA	UA
<i>Corvus frugilegus</i> (Rook / Ydfran)	SJ278713	28/11/2011	Martyn Harris	1	Field record	East Hide Pool, Connahs Quay Nature Reserve		D0969/001/05	BDir2.2, RL-NT, UKBA	PC

Species Name	Grid Reference	Date	Recorder(s)	Abundance	Record/Sample Type	Site Name	Notes	Dataset ID	Lists	V
<i>Curruca communis</i> (Whitethroat / Llwydfron)	SJ2771 (Approximate)	115 records, between 23/04/2008 and 12/07/2022	Per Andrew Wallbank; Glenn E Morris; Chris Leighton; Bob Hayes; Malcolm Down; Ray Eades; Norman Hallas; Peter Haslem; Keith Jones; Andrew Wallbank; DW Rothwell; Joan Hotchkiss; Per Glenn Morris DNS...	3; 2; 1; 4; 2 Female; 5; 6	Reported to recorder	Connah's Quay NR, central; Connah's Quay NR (Entrance & Hedgerow); Connah's Quay NR (Fields); CQNR Banded and Garden Compound; CQNR -east; UK-CQNR; CQNR (SJ 2771); Connah's Quay NR Pools; Connah's Quay NR,...	Survey: DNS data; Bushes Banded Pools. Survey: DNS data; Bushes By Barrier. Survey: DNS data; Bushes To Heli Pad. Survey: DNS data; Activity: FL. Survey: Observer data; BirdTrack; BirdTrack. Activity: S; Bushes Down From Barrier. Survey: DNS data; Survey: Observer data; BirdTrack. Activity: FL; Birdtrack. 3 separate singing M. Activity: S; BirdTrack. Activity: D; Breeding details: Singing male (S)	D0062/008/01 , D1297/025/01 , D1297/027/01 , D0346/002/01 , D1297/047/01 , D1297/049/01	LBAP-C, UKBA, WBA	NA, PC, UA
<i>Curruca communis</i> (Whitethroat / Llwydfron)	SJ2672 (Approximate)	17 records, between 01/05/2005 and 24/06/2022	Chris Leighton; Elvet Jones; Joan Hotchkiss; Alan Roberts; Kevin J Smith; Louise Jones; Bob Hayes; Mr Glenn Morris	1; 2; 6; 3 Juvenile; 3	Reported to recorder	RSPB Oakenholt Marsh; CQNR-west	In bushes Below Barrier. Survey: DNS data; Gardeners Dump. Survey: DNS data; Survey: Observer data; Bushes Banded Pools. Survey: DNS data; Bushes By Barrier. Survey: DNS data; Bushes To Heli Pad. Survey: DNS data; By Picnic Table. Survey: DNS data; By Visitor Centre. Survey: DNS data; Activity: S. Survey: Observer data; Along Path To New Hide. Survey: DNS data; In Bushes To Heli Pad. Survey: DNS data; Breeding details: Singing male (S)	D0062/008/01 , D1297/047/01 , D1297/049/01	LBAP-C, UKBA, WBA	NA, UA

Species Name	Grid Reference	Date	Recorder(s)	Abundance	Record/Sample Type	Site Name	Notes	Dataset ID	Lists	V
<i>Curruca communis</i> (Whitethroat / Llwydfon)	SJ2572	27/04/2015	Paul David Shenton	20	Reported to recorder	Flint saltmarsh	Dee Estuary website total between Flint Point and Llanerch-Y-Mor. Survey: Dee Estuary website data	D0062/008/01	LBAP-C, UKBA, WBA	NA
<i>Curruca communis</i> (Whitethroat / Llwydfon)	SJ2671 (Approximate)	63 records, between 29/04/2008 and 09/08/2022	Chris Leighton; Bob Hayes; Louise Jones; Keith Jones; Paul David Shenton; Glenn E Morris; Peter Haslem; David Winnard; Keith Lloyd-Jones; Mr David Winnard; Mr Pete Haslem	2; 4 Male; 1; 3; 4; 6	Reported to recorder	Connah's Quay NR, W; Connah's Quay NR (Lagoon); Connah's Quay NR (Meadow Trail); CQNR Ash Pool and Meadow Trail	Along Path To New Hide. Survey: DNS data; First of year. Activity: S. Survey: Observer data; BirdTrack; BirdTrack. Activity: B; BirdTrack. Activity: S	D0062/008/01 , D1297/025/01 , D1297/027/01 , D1297/049/01 , D1297/040/01 , D1297/047/01	LBAP-C, UKBA, WBA	NA, PC, UA
<i>Curruca communis</i> (Whitethroat / Llwydfon)	SJ2772	16/07/2018	Peter Haslem	1		Dee Estuary, White Sands		D1297/025/01	LBAP-C, UKBA, WBA	PC
<i>Curruca communis</i> (Whitethroat / Llwydfon)	SJ2473 (Approximate)	7 records, between 30/08/2014 and 25/04/2022	Steven Davies; David R Tyler; Mr David Winnard; Mr Steven Davies; Recorder Name withheld (obsr237462); Mr Giles Pepler	1		Flint; Flint Castle	BirdTrack	D1297/025/01 , D1297/027/01 , D1297/047/01 , D0346/003/01 , D1297/049/01	LBAP-C, UKBA, WBA	PC, UA
<i>Curruca communis</i> (Whitethroat / Llwydfon)	SJ2472 (Approximate)	08/06/2020	Mr Nick French	1		Decca Pools, Burton Marsh		D1297/040/01	LBAP-C, UKBA, WBA	PC
<i>Curruca communis</i> (Whitethroat / Llwydfon)	SJ2573 (Approximate)	4 records, between 21/04/2019 and 20/06/2021	Mr David Winnard; Mr Richard Jones	1		Flint Saltmarsh (Webs); Flint Saltmarsh (WeBS); CH6, Flint Community		D1297/027/01 , D1297/047/01	LBAP-C, UKBA, WBA	PC, UA

Species Name	Grid Reference	Date	Recorder(s)	Abundance	Record/Sample Type	Site Name	Notes	Dataset ID	Lists	V
<i>Curruca communis</i> (Whitethroat / Llwydfron)	SJ2669	01/05/2019	Mr David Winnard	1		Plas Bellin Hall Fields		D1297/027/01	LBAP-C, UKBA, WBA	PC
<i>Curruca communis</i> (Whitethroat / Llwydfron)	SJ2370	20/05/2017	Declan Savage	2		Flint, Mountain, W	BirdTrack	D1297/025/01	LBAP-C, UKBA, WBA	PC
<i>Curruca communis</i> (Whitethroat / Llwydfron)	SJ278713	2 records, between 17/04/2011 and 19/04/2011	Anon - Dee Estuary Sightings	1	Field record	Connah's Quay Reserve, Dee Estuary	Records taken from Dee Estuary. co. uk	D0969/001/05	LBAP-C, UKBA, WBA	UA
<i>Cygnus olor</i> (Mute Swan / Alarch Dof)	SJ2672 (Approximate)	238 records, between 06/01/2004 and 08/12/2022	Richard Hurst; Geoffrey Robinson; Colin Wells; Per Colin Wells; Raymond Roberts; John McWha; Kevin J Smith; Per Andrew Wallbank; Andrew Wallbank; Neil Hughes; Deeside Naturalists' Society; Walter G...	13; 3; 2; 4; 1; 5; 6; 14; 19; 15; 16; 28; 7; 12; 1 Adult; 9; 8; 20; 4 Adult; 4 Juvenile; 3 Juvenile; 1 Juvenile; 1 Male; 2 Juvenile; 2 Pair; 1 Female; 2 Adult; 21; 45; 30; 36; 38; 17; 10; 18; 11; 23	Reported to recorder	RSPB Oakenholt Marsh; Connah's Quay NR (West Hide); CQNR Oakenholt Marsh and Flint Sands; CQNR-west; CQNRW; Connah's Quay NR; CQNR1 SJ2672 Flint Sands; SJ2672 CQNR/Oakenholt; CQNR: Oakenholt Marsh	Counts from Ray Roberts one day later than count day; RSPB; New Hide Ash Pool Field. Survey: DNS data; On nest. Survey: Observer data; P Haslem. Survey: DNS data; on nest. Survey: Observer data; 1 Cygnet. Survey: DNS data; Ash Pool Field. Survey: DNS data; Survey: Clwyd Monitoring data; Survey: DNS data; From West hide. Survey: DNS data; In Ash Pool. Survey: DNS data; On Grassy Area. Survey: DNS data; T Wallbank. Survey: DNS data; Ash pool. Survey: Observer data; Toward...	D1949/001/01 , D0062/008/01 , D1297/025/01 , D1297/027/01 , D1297/040/01 , D1297/047/01 , D1297/049/01	BDir2.2, Bonn2, GBNNSIP, LBAP-C, WBA	NA, PC, UA

Species Name	Grid Reference	Date	Recorder(s)	Abundance	Record/Sample Type	Site Name	Notes	Dataset ID	Lists	V
<i>Cygnus olor</i> (Mute Swan / Alarch Dof)	SJ2772 (Approximate)	61 records, between 01/05/2007 and 11/02/2020	Julie Rogers; Geoffrey Robinson; Al Grubb; Colin Wells; David Knass; Chris Leighton; Daniel Jones; Paul Shenton; Mrs Susan Haslem; Ray Eades; Glenn E Morris; Peter Haslem; Mrs susan haslem	4; 11; 53; 56; 66; 54; 50; 64; 62; 57; 7; 61; 36; 49; 72; 21; 15; 13; 65; 51; 48; 2; 24; 3; 1; 76; 6; 9; 10; 32; 30; 47; 12; 29; 33; 3 Juvenile; 1 Firstsummer; 18; 5; 8; 25; 20	Reported to recorder	Dee Estuary, White Sands;Deeside CH5 2UL, UK	RSPB; International Swan Census; River Channel. Survey: DNS data; On River. Survey: DNS data; BirdTrack; Birdtrack. in Wales	D1949/001/01 , D0062/008/01 , D1297/027/01 , D1297/025/01 , D1297/040/01	BDir2.2, Bonn2, GBNNSIP, LBAP- C, WBA	NA, PC
<i>Cygnus olor</i> (Mute Swan / Alarch Dof)	SJ2572	11 records, between 15/01/2006 and 05/04/2018	Geoffrey Robinson; Ian Greenwood; RP Jones; David Winnard	2; 1; 8; 6	Reported to recorder	Flint saltmarsh	Birdtrack. 2 adults 4 cygnets	D1949/001/01 , D1297/025/01	BDir2.2, Bonn2, GBNNSIP, LBAP- C, WBA	NA, PC
<i>Cygnus olor</i> (Mute Swan / Alarch Dof)	SJ2573 (Approximate)	4 records, between 14/12/2006 and 12/01/2020	Geoffrey Robinson; KA Walker; Mr David Winnard	2	Reported to recorder	Flint, estuary;Flint Saltmarsh (WeBS)	Low Tide Count; BirdTrack	D1949/001/01 , D1297/025/01 , D1297/040/01	BDir2.2, Bonn2, GBNNSIP, LBAP- C, WBA	NA, PC
<i>Cygnus olor</i> (Mute Swan / Alarch Dof)	SJ2771 (Approximate)	264 records, between 05/04/2004 and 22/12/2022	John Harrison; Bob Hayes; Andrew Wallbank; Clwyd Monitoring; Stan Skelton; Joan Hotchkiss; K Griffith; R Price; Deeside Naturalists' Society; Geoff Wilson; K Lloyd- Jones; John McWha; Dave Chandler; E	2; 1; 3; 4; 5; 6; 12; 9; 10; 11; 18; 8; 1 Male; 10+; 20+; 61; 15; 7; 13; 14; 22; 1 Female; 23; 24; 17; 20; 16; 19; 25	Reported to recorder	Connah's Quay NR, central;Connah's Quay NR;Cqnr (sj 2771);CQNR Bunded and Garden Compound;Conna h's Quay NR (Dee Hide);UK- CQNR;CQNRB;C QNR (SJ 2771);Connah's Quay NR Pools;CQNR- east;Connahs Quay Nat...	On River. Survey: DNS data; Survey: Observer data; Survey: Clwyd Monitoring data; Survey: DNS data; Mixed flock on River. Survey: Observer data; BirdTrack; Birdtrack. on the river; ringed as 7BLH / AAQA. Survey: Observer data; Birdtrack; BirdTrack. Activity: D: Activity: FL; Webs. Survey: DNS data; Breeding details: Nest with young (NY)	D1949/001/01 , D0062/008/01 , D1297/025/01 , D2012/002/01 , D1297/027/01 , D1297/040/01 , D0346/002/01 , D1297/047/01 , D1297/049/01 , D0346/003/01	BDir2.2, Bonn2, GBNNSIP, LBAP- C, WBA	NA, PC, UA
<i>Cygnus olor</i> (Mute Swan / Alarch Dof)	SJ254719	2 records, between 24/04/2016 and 22/05/2016	Mr R P Jones	2		Oakenholt Pandy pool	Breeding status: Occupied nest	D1297/021/01	BDir2.2, Bonn2, GBNNSIP, LBAP- C, WBA	PC
<i>Cygnus olor</i> (Mute Swan / Alarch Dof)	SJ254720	07/06/2016	Mr R P Jones	6		Mobile-SJ2572	2 adults 4 cygnets	D1297/021/01	BDir2.2, Bonn2, GBNNSIP, LBAP- C, WBA	PC

Species Name	Grid Reference	Date	Recorder(s)	Abundance	Record/Sample Type	Site Name	Notes	Dataset ID	Lists	V
<i>Cygnus olor</i> (Mute Swan / Alarch Dof)	SJ2671 (Approximate)	542 records, between 17/01/2004 and 06/11/2022	Joan Hotchkiss; Roy Hamer; Walter Griffiths; Glenn E Morris; Per Andrew Wallbank; Andrew Wallbank; Anne Brenchley; Alan Saunders; Jean Dale; John McWha; Scarlet Shone; K Lloyd- Jones; Deeside Natura...	1; 2; 3; 4; 5; 6; 20; 21; 9; 10; 8; 4 Juvenile; 1 Male; 25+; 3 Juvenile; 3 Male; 1 Juvenile; 7 Female; 7; 37; 13; 14; 22; 1 Female; 30; 34; 11; 24	Reported to recorder	Connah's Quay NR, W;Connah's Quay NR (Lagoon);CQNR Ash Pool and Meadow Trail;CQNR- west;Connah's Quay NR, Lagoon;Connah's Quey NR, W;CQNR2 SJ2671 Ash Pool & Meadow	Survey: DNS data; P13 Ash Pool. Survey: DNS data; W & S Stone. Survey: DNS data; Survey: Observer data; 3 Cygnet. Survey: DNS data; 3 Cygnets. Survey: DNS data; 3 cygnet. Survey: DNS data; 4 Cygnet. Survey: DNS data; Survey: Clwyd Monitoring data; In Ash Pool. Survey: DNS data; J Garnett. Survey: DNS data; Low water count. Survey: Uniper data; Coast. Survey: Observer data; High water count. Survey: Uniper data; On River. Survey: DNS data; 1 Cygnet. Survey: DNS data; Ash Pool. Survey: DNS data...	D0062/008/01 , D2075/001/01 , D1297/025/01 , D1297/027/01 , D1297/040/01 , D1297/047/01 , D1297/049/01	BDir2.2, Bonn2, GBNNSIP, LBAP- C, WBA	NA, PC, UA
<i>Cygnus olor</i> (Mute Swan / Alarch Dof)	SJ2473 (Approximate)	5 records, between 07/01/2004 and 21/04/2022	Louise Jones; Graham Jones; Recorder Name withheld (obsr1636031); Mr Lee Lappin	2; 13; 12; 60; 6	Reported to recorder	Flintshire, Flint;Flint;Flint Castle;Deeside Naturalist. Wales	Survey: Observer data; BirdTrack	D0062/008/01 , D1297/025/01 , D0346/003/01 , D1297/049/01	BDir2.2, Bonn2, GBNNSIP, LBAP- C, WBA	NA, PC, UA
<i>Cygnus olor</i> (Mute Swan / Alarch Dof)	SJ2571	9 records, between 17/01/2015 and 29/05/2018	RP Jones; Shaun Finnie	3; 2		Flint, SE	Birdtrack. two adults and one juvenile; BirdTrack. Activity: P: BirdTrack. Activity: ON; Activity: ON	D1297/025/01	BDir2.2, Bonn2, GBNNSIP, LBAP- C, WBA	PC

Species Name	Grid Reference	Date	Recorder(s)	Abundance	Record/Sample Type	Site Name	Notes	Dataset ID	Lists	V
<i>Cygnus olor</i> (Mute Swan / Alarch Dof)	SJ265718	14 records, between 04/05/2013 and 30/01/2017	Martyn Harris	1; 2 Pair; 2; 4 Juvenile; 2 Juvenile	Field record	Ash Pool, Connah's Quay Nature Reserve, Flintshire; Ash Pool, Connah's Quay Nature Reserve; Ash Pool, South West of West Hide , Connah's Quay, Nature Reserve; Ash Pool, South west of West hide, Connah's	With 4 cygnets.; 4 cygnets with parent birds.; 2 cygnets with parent birds.; With 2 cygnets.	D0969/001/05	BDir2.2, Bonn2, GBNNSIP, LBAP- C, WBA	UA
<i>Cygnus olor</i> (Mute Swan / Alarch Dof)	SJ266719	4 records, between 15/10/2012 and 04/08/2014	Martyn Harris	1; 2; 1 Adult; 1 Juvenile	Field record	Ash Pool South of West Hide, Connah's Quay Nature Reserve; Pool South of West Hide, Connah's Quay Nature Reserve; Ash Pool, Connah's Quay Nature Reserve		D0969/001/05	BDir2.2, Bonn2, GBNNSIP, LBAP- C, WBA	UA, PC
<i>Cygnus olor</i> (Mute Swan / Alarch Dof)	SJ262721	07/10/2013	Martyn Harris	15	Field record	Marsh West of West Hide, Connah's Quay Nature Reserve		D0969/001/05	BDir2.2, Bonn2, GBNNSIP, LBAP- C, WBA	UA
<i>Cygnus olor</i> (Mute Swan / Alarch Dof)	SJ260721	15/10/2012	Martyn Harris	12	Field record	West of West Hide, Connah's Quay Nature Reserve		D0969/001/05	BDir2.2, Bonn2, GBNNSIP, LBAP- C, WBA	PC
<i>Cygnus olor</i> (Mute Swan / Alarch Dof)	SJ275715	2 records, both on 04/03/2013	Martyn Harris	1 Adult; 1 Juvenile	Field record	Dee Hide Scrape, Connah's Quay Nature Reserve		D0969/001/05	BDir2.2, Bonn2, GBNNSIP, LBAP- C, WBA	UA
<i>Cygnus olor</i> (Mute Swan / Alarch Dof)	SJ268719	08/04/2013	Martyn Harris	2	Field record	River banks opposite the Wetland Meadow Path, Connah's Quay Nature Reserve, Flintshire		D0969/001/05	BDir2.2, Bonn2, GBNNSIP, LBAP- C, WBA	UA
<i>Cygnus olor</i> (Mute Swan / Alarch Dof)	SJ2770	28/10/2015	H Bridgland			Kelsterton	BirdTrack	D1297/025/01	BDir2.2, Bonn2, GBNNSIP, LBAP- C, WBA	PC

Species Name	Grid Reference	Date	Recorder(s)	Abundance	Record/Sample Type	Site Name	Notes	Dataset ID	Lists	V
<i>Cygnus olor</i> (Mute Swan / Alarch Dof)	SJ274716	11/04/2016	Martyn Harris	2	Field record	East of the large gully and North of E-On Field, Connah's Quay Nature Reserve		D0969/001/05	BDir2.2, Bonn2, GBNNSIP, LBAP-C, WBA	UA
<i>Cygnus olor</i> (Mute Swan / Alarch Dof)	SJ277714	09/05/2016	Martyn Harris	2	Field record	Middle Hide Scrape, Connah's Quay Nature Reserve		D0969/001/05	BDir2.2, Bonn2, GBNNSIP, LBAP-C, WBA	UA
<i>Cygnus olor</i> (Mute Swan / Alarch Dof)	SJ274718	31/10/2016	Martyn Harris	5 Juvenile	Field record	River Dee, North of E-on Field, Connah's Quay Nature Reserve		D0969/001/05	BDir2.2, Bonn2, GBNNSIP, LBAP-C, WBA	UA
<i>Delichon urbicum</i> (House Martin / Gwennol y Bondo)	SJ275706	07/05/2008	Ben Milner	10		Kelsterton Farm		D1203/002/01	Bern2, LBAP-C, RL-VU, UKBR, WBA	PC
<i>Delichon urbicum</i> (House Martin / Gwennol y Bondo)	SJ244730	24/05/2016	Mr R P Jones			Mobile-SJ2473		D1297/021/01	Bern2, LBAP-C, RL-VU, UKBR, WBA	PC
<i>Delichon urbicum</i> (House Martin / Gwennol y Bondo)	SJ254720	07/06/2016	Mr R P Jones	6		Mobile-SJ2572		D1297/021/01	Bern2, LBAP-C, RL-VU, UKBR, WBA	PC
<i>Delichon urbicum</i> (House Martin / Gwennol y Bondo)	SJ2672 (Approximate)	32 records, between 09/06/2004 and 31/08/2022	Deeside Naturalists' Society; Andrew Wallbank; Kevin J Smith; Elvet Jones; Geoff Parry; John Harrison; Julie Rogers; Adrian Williams; Chris Leighton; Mr David Winnard; David Winnard; Peter Haslem; Mr	1; 20; 8; 30; 14; 50+; 30+; 12; 4; 10; 25; 6; 6+; 2; 5+	Reported to recorder	RSPB Oakenholt Marsh; Connah's Quay NR (West Hide); CQNR Oakenholt Marsh and Flint Sands; CQNR-west; SJ2672 CQNR/Oakenholt; CQNR: Oakenholt Marsh	Survey: DNS data; New Hide Ash Pool Field. Survey: DNS data; Survey: Observer data; By West Hide. Survey: DNS data; Round West Hide. Survey: DNS data; Around Trees By Railway. Survey: DNS data	D0062/008/01 , D1949/001/01 , D1297/027/01 , D1297/025/01 , D1297/040/01 , D1297/047/01 , D1297/049/01	Bern2, LBAP-C, RL-VU, UKBR, WBA	NA, PC, UA

Species Name	Grid Reference	Date	Recorder(s)	Abundance	Record/Sample Type	Site Name	Notes	Dataset ID	Lists	V
<i>Delichon urbicum</i> (House Martin / Gwennol y Bondo)	SJ2671 (Approximate)	151 records, between 25/04/2009 and 28/09/2022	Glenn E Morris; Deeside Naturalists' Society; Dave Chandler; G Parry; Keith Duckers; R Evans; TG Parry; Joan Hotchkiss; Peter Haslem; Paul David Shenton; Steve Skelton; R Riley; Per Glenn Morris DNS;	2; 1; 6; 12; 30; 16; 3; 4; 5; 7; 20; 50; 10; 15; 40; 60; 19; 21; 24; 25; 35; 45; 70; 100; 8; 18; 250; 22; 14; 9	Reported to recorder	Connah's Quay NR, W;Connah's Quay NR (Lagoon);CQNR Ash Pool and Meadow Trail;CQNR-west	Survey: DNS data; BirdTrack; WeBS. Survey: DNS data	D0062/008/01 , D1297/025/01 , D1297/027/01 , D1297/040/01 , D1297/049/01 , D1297/047/01	Bern2, LBAP-C, RL-VU, UKBR, WBA	NA, PC, UA
<i>Delichon urbicum</i> (House Martin / Gwennol y Bondo)	SJ2771 (Approximate)	20 records, between 07/06/2009 and 31/08/2022	Andrew Wallbank; Norman Hallas; Glenn E Morris; Fred Wright; Trevor B Taylor; Peter Haslem; Mr David Winnard; Martin G Williams; Mr Pete Haslem; Mr John Jones; Mr Trevor Taylor; Mr David Hiley	1; 2; 80; 5; 8; 50; 4; 30; 3	Reported to recorder	Connah's Quay NR, central;Connah's Quay NR (Middle Hide);CQNR Bunded and Garden Compound;Conna h's Quay NR;Connahs Quay Nature Reserve - DNS, Clwyd;Connahs Quay NR	Survey: Observer data; Birdtrack. Activity: M; BirdTrack; Webs. Survey: DNS data	D0062/008/01 , D1297/025/01 , D1297/027/01 , D0062/010/01 , D1297/040/01 , D1297/047/01 , D1297/049/01	Bern2, LBAP-C, RL-VU, UKBR, WBA	NA, PC, UA
<i>Delichon urbicum</i> (House Martin / Gwennol y Bondo)	SJ2473 (Approximate)	23 records, between 13/05/2002 and 09/04/2021	Martin G Williams; Glenn E Morris; Steven Davies; David R Tyler; RP Jones; Norman Hallas; Ray Eades; Vince R Beaney; Recorder name withheld (obsr1214368); Mr Steven Davies; Mr Giles Pepler; Recorde...	1; 3; 30; 6; 2; 5; 20; 15; 8	Reported to recorder	Flint;Flint Castle	Survey: Observer data; BirdTrack. Activity: N; BirdTrack; Birdtrack. Feeding/collecting mud?	D0062/008/01 , D1297/025/01 , D0346/001/01 , D1297/041/01 , D1297/047/01 , D1297/040/01 , D0346/003/01	Bern2, LBAP-C, RL-VU, UKBR, WBA	NA, PC, UA
<i>Delichon urbicum</i> (House Martin / Gwennol y Bondo)	SJ2572	2 records, between 19/08/2014 and 07/06/2016	RP Jones; Tony G Jackson	6; 12		Flint saltmarsh	BirdTrack	D1297/025/01	Bern2, LBAP-C, RL-VU, UKBR, WBA	PC
<i>Delichon urbicum</i> (House Martin / Gwennol y Bondo)	SJ2472 (Approximate)	4 records, between 19/07/2016 and 08/06/2020	Mike J Dixon; Anon; Mr Nick French; Mr Michael Dixon	20+; 15+		Flint, S;Decca Pools, Burton Marsh;Flint Castle	Birdtrack. Many flying adults over marsh and streets. 6 nests on Nos 60/62 Henry Taylor Street , 1 AF. 6 nests on No 74, 3 VY. Activity: ON	D1297/025/01 , D1297/040/01 , D1297/027/01	Bern2, LBAP-C, RL-VU, UKBR, WBA	PC

Species Name	Grid Reference	Date	Recorder(s)	Abundance	Record/Sample Type	Site Name	Notes	Dataset ID	Lists	V
<i>Delichon urbicum</i> (House Martin / Gwenno y Bondo)	SJ2571	3 records, between 06/05/2016 and 21/04/2017	David M Hytch	2; 6; 1		Flint, SE	BirdTrack	D1297/025/01	Bern2, LBAP-C, RL-VU, UKBR, WBA	PC
<i>Delichon urbicum</i> (House Martin / Gwenno y Bondo)	SJ2372	06/05/2011	Ray Eades	2		Flint, W	BirdTrack	D1297/025/01	Bern2, LBAP-C, RL-VU, UKBR, WBA	PC
<i>Delichon urbicum</i> (House Martin / Gwenno y Bondo)	SJ265719	2 records, between 11/08/2014 and 06/07/2015	Martyn Harris	4; 1	Field record	North of West Hide Pool, Connah's Quay Nature Reserve; Outlet from Paper Mill West Hide, Connah's Quay Nature Reserve	Mainly flying along the ditch and adjacent banks.; Flying along the outlet at high tide.	D0969/001/05	Bern2, LBAP-C, RL-VU, UKBR, WBA	UA
<i>Delichon urbicum</i> (House Martin / Gwenno y Bondo)	SJ247732	04/06/2012	Martyn Harris	8	Field record	Marsh North of Flint Castle Car park, Flintshire	Flying low over the marshy area.	D0969/001/05	Bern2, LBAP-C, RL-VU, UKBR, WBA	PC
<i>Delichon urbicum</i> (House Martin / Gwenno y Bondo)	SJ2772	16/07/2018	Peter Haslem	4		Dee Estuary, White Sands		D1297/025/01	Bern2, LBAP-C, RL-VU, UKBR, WBA	PC
<i>Delichon urbicum</i> (House Martin / Gwenno y Bondo)	SJ2469	16/09/2015	David M Hytch			Northop, N	BirdTrack	D1297/025/01	Bern2, LBAP-C, RL-VU, UKBR, WBA	PC
<i>Delichon urbicum</i> (House Martin / Gwenno y Bondo)	SJ2573	3 records, between 16/06/2019 and 04/08/2019	Mr David Winnard	4; 6+; 20		Flint Saltmarsh (WeBS)		D1297/027/01	Bern2, LBAP-C, RL-VU, UKBR, WBA	PC
<i>Dolichopus</i> <i>notatus</i>	SJ268719	22/07/1993	Tom Mawdsley	1	Field record	Oakenholt	Freshwater marsh	D0969/001/05	RDB-NS	UA

Species Name	Grid Reference	Date	Recorder(s)	Abundance	Record/Sample Type	Site Name	Notes	Dataset ID	Lists	V
<i>Fulica atra</i> (Coot / Cwtiar)	SJ2672 (Approximate)	198 records, between 04/12/2005 and 03/12/2022	Geoffrey Robinson; Cliff Aincham; Bob Hayes; Joan Hotchkiss; Keith Jones; Walter Griffiths; Geoff Parry; John McWha; Andrew Wallbank; Mike Harms; Rhian Pierce; Tim Lloyd; Hazel Jones; Lesley Aincham;	1; 35; 3; 2; 17; 5; 12; 13; 20; 21; 6; 9; 18; 19; 8; 10; 16; 27; 28; 29; 30; 11 Juvenile; 4 Juvenile; 3 Juvenile; 1 Juvenile; 2 Juvenile; 20+; 6 Juvenile; 4; 7; 14; 23; 26; 45+; 33; 10+; 22; 25; 11...	Reported to recorder	RSPB Oakenholt Marsh; Connah's Quay NR (West Hide); SJ2672 CQNR/Oakenholt; CQNR-west; CQNRW; CQNR: Oakenholt Marsh	New Hide Ash Pool field. Survey: DNS data; New Hide Ash Pool Field. Survey: DNS data; Ash Pool Field. Survey: DNS data; In Ash Pool. Survey: DNS data; Survey: Clwyd Monitoring data; Around Ash Pool. Survey: DNS data; Top Pool Ash Pool Field. Survey: DNS data; Survey: Observer data; On Ash Pool. Survey: DNS data; Ash Pool. Survey: DNS data; Survey: DNS data; Ash pool. Survey: Observer data; WeBS. Survey: DNS data; BirdTrack; Activity: ON; Breeding details: Recently fledged (FL)	D1949/001/01 , D0062/008/01 , D1297/025/01 , D1297/027/01 , D1297/040/01 , D1297/047/01 , D1297/049/01	BDir2.1, RL-NT	NA, PC, UA

Species Name	Grid Reference	Date	Recorder(s)	Abundance	Record/Sample Type	Site Name	Notes	Dataset ID	Lists	V
<i>Fulica atra</i> (Coot / Cwtiar)	SJ2671 (Approximate)	805 records, between 17/01/2004 and 22/12/2022	Deeside Naturalists' Society; Joan Hotchkiss; Paul Day; K Williams; G Parry; Walter Griffiths; Mike Murphy; Denzil Nicklin; Adrian Williams; Andrew Wallbank; K Griffith; Cliff Aincham; Clwyd Monito...	1; 2; 3; 4; 5; 6; 12; 20; 21; 22; 35; 36; 40; 66; 74; 81; 9; 10; 11; 17; 18; 19; 30; 31; 32; 33; 34; 56; 8; 15; 16; 26; 27; 28; 29; 50; 53; 54; 4 Juvenile; 8 Juvenile; 7 Juvenile; 6 Juvenile; 5 Adu...	Reported to recorder	Connah's Quay NR, W; Connah's Quay NR (Lagoon); Connah's Quay NR, Lagoon; Connah's Quay Nature Reserve west hide; CQNR Ash Pool and Meadow Trail; CQNR-west; Flint, Oakenholt; Connah's Quay NR, W; SJ2671 CQNR	numerous with young. Survey: DNS data; Survey: DNS data; 2 Chicks. Survey: DNS data; New Hide Top Meadow. Survey: DNS data; Survey: Observer data; P13 Ash Pool. Survey: DNS data; Survey: Clwyd Monitoring data; Low water count. Survey: Uniper data; In Ash Pool. Survey: DNS data; High water count. Survey: Uniper data; Ash Pool P13. Survey: DNS data; WeBS 2 broods, 5 juvenile, second brood of 2 chicks, very young. Survey: DNS data; WeBS 2 broods, 5 Juvenile, and 1 Juvenile. Survey: DNS data; We...	D0062/008/01 , D2075/001/01 , D1297/025/01 , D1297/027/01 , D1297/040/01 , D1297/047/01 , D1297/049/01	BDir2.1, RL-NT	NA, PC, UA
<i>Fulica atra</i> (Coot / Cwtiar)	SJ2771 (Approximate)	207 records, between 08/01/2005 and 15/11/2022	Martin G Williams; Clwyd Monitoring; Glenn E Morris; Alan Nevitt; Andrew Wallbank; Ray Teesdale; Malcolm Down; David Goodwin; Anthony Britner; Trevor B Taylor; Christopher Moore; KA Walker; DW Roth...	4; 5; 12; 20; 21; 6; 9; 11; 18; 19; 30; 8; 10; 15; 16; 17; 27; 2; 40; 10+; 1; 26; 7; 13; 14; 22; 23; 25; 30+; 50	Reported to recorder	Connah's Quay NR, central; Connah's Quay NR; Connah's Quay Nature Reserve; Connah's Quay Nature Reserve - DNS, Clwyd; Cqnr (sj 2771); CQNR Banded and Garden Compound; UK-CQNR; CQNR (SJ 2771); Connah's Quay N...	Survey: Observer data; Survey: Clwyd Monitoring data; Survey: DNS data; feeding 3 chicks. Survey: Observer data; Webs. Survey: DNS data; BirdTrack; Birdtrack; WeBS. Survey: DNS data; Activity: FL; Confirmed breeding; Breeding status: FL; Breeding details: Recently fledged (FL); Adults with young	D0062/008/01 , D1297/025/01 , D1297/027/01 , D1297/040/01 , D0346/001/01 , D0346/002/01 , D1297/047/01 , D1297/049/01 , D0346/003/01	BDir2.1, RL-NT	NA, PC, UA
<i>Fulica atra</i> (Coot / Cwtiar)	SJ2572	3 records, between 17/01/2010 and 28/10/2015	Geoffrey Robinson; H Bridgland; Natalie Webb	4; 12	Reported to recorder	Flint saltmarsh	BirdTrack	D1949/001/01 , D1297/025/01	BDir2.1, RL-NT	NA, PC

Species Name	Grid Reference	Date	Recorder(s)	Abundance	Record/Sample Type	Site Name	Notes	Dataset ID	Lists	V
<i>Fulica atra</i> (Coot / Cwtiar)	SJ2573	3 records, between 15/05/2015 and 20/03/2016	KA Walker; Graham M Waterman			Flint, estuary	BirdTrack	D1297/025/01	BDir2.1, RL-NT	PC
<i>Fulica atra</i> (Coot / Cwtiar)	SJ2370 (Approximate)	2 records, between 09/12/2016 and 16/04/2022	Ian M Spence; Mr Steven Davies	52; 2		Flint, Mountain, W; Flint Mountain, W	BirdTrack	D1297/025/01 , D1297/049/01	BDir2.1, RL-NT	PC, UA
<i>Fulica atra</i> (Coot / Cwtiar)	SJ2472	21/04/2018	Nick French	1		Flint, S		D1297/025/01	BDir2.1, RL-NT	PC
<i>Fulica atra</i> (Coot / Cwtiar)	SJ2571	13/05/2018	Shaun Finnie			Flint, SE		D1297/025/01	BDir2.1, RL-NT	PC
<i>Fulica atra</i> (Coot / Cwtiar)	SJ2470	20/04/2015	RP Jones			Flint Mountain	Birdtrack. Adult feeding one young	D1297/025/01	BDir2.1, RL-NT	PC
<i>Fulica atra</i> (Coot / Cwtiar)	SJ265718	47 records, between 06/06/2011 and 06/08/2018	Martyn Harris	4; 1; 2; 26; 8; 10; 12; >25; 4 Juvenile; 6; 3; 5; 1 Juvenile; 15; 24; >20; 9; 16; 2 Juvenile	Field record	Ash Pool, Connah's Quay Nature Reserve, Flintshire; Ash Pool South of West Hide, Connah's Quay Nature Reserve; Ash Pool (Flintshire); As Pool, Connah's Quay Nature Reserve, Flintshire; Ash Pool South west	A few.; Mainly on th adjacent banks.; A few in the water and some on the grassland West of the pool.; 2 large cootlets.	D0969/001/05	BDir2.1, RL-NT	UA, PC
<i>Fulica atra</i> (Coot / Cwtiar)	SJ266718	10 records, between 12/03/2012 and 05/12/2016	Martyn Harris	14; 10; 7; 22; 6; 20; 9; 1 Juvenile; 1 Adult; >30	Field record	Wetlands Meadow, Connah's Quay Nature Reserve; Wetland Meadow, Connah's Quay Nature Reserve; Wetland meadow, South of West Hide, Connah's Quay Nature Reserve; East of Ash Pool, Connah's Quay Nature R...	1 large chick with an adult bird.; With 1 large chick.	D0969/001/05	BDir2.1, RL-NT	UA, PC

Species Name	Grid Reference	Date	Recorder(s)	Abundance	Record/Sample Type	Site Name	Notes	Dataset ID	Lists	V
<i>Fulica atra</i> (Coot / Cwtiar)	SJ264718	3 records, between 16/12/2013 and 29/02/2016	Martyn Harris	6; 22; 12	Field record	Ditch west of West Hide, Connah's Quay Nature Reserve; Adjacent to outlet stream, South East of West Hide, Connah's Quay Nature Reserve; On the bank on North side of Ash Pool Connah's Quay Nature Res...		D0969/001/05	BDir2.1, RL-NT	UA
<i>Fulica atra</i> (Coot / Cwtiar)	SJ266719	7 records, between 12/03/2012 and 16/05/2016	Martyn Harris	4; 6; 2; 3; 1	Field record	Ash Pool, Connah's Quay Nature Reserve; Ash Pool, Connah's Quay Nature Reserve, Flintshire; Pool South of West Hide, Connah's Quay Nature Reserve; West Hide Pool / Scrape, Connah's Quay Nature Reserve		D0969/001/05	BDir2.1, RL-NT	UA, PC
<i>Fulica atra</i> (Coot / Cwtiar)	SJ264719	21/04/2014	Martyn Harris	4	Field record	Oakenholt Marsh near West Hide, Connah's Quay Nature Reserve		D0969/001/05	BDir2.1, RL-NT	UA
<i>Fulica atra</i> (Coot / Cwtiar)	SJ265719	3 records, between 13/02/2012 and 27/02/2017	Martyn Harris	1; 10; 3	Field record	Factory outlet stream, South of West hide, Connah's Quay Nature Reserve; Bank to west of the Pool, West Hide, Connah's Quay Nature Reserve; Banks of the paper works outlet channel Connah's Quay Natur...	On the bank edge as the tide came in	D0969/001/05	BDir2.1, RL-NT	UA, PC
<i>Fulica atra</i> (Coot / Cwtiar)	SJ267718	13/07/2015	Martyn Harris	2 Juvenile	Field record	Wetland Meadow Pool, Connah's Quay Nature Reserve		D0969/001/05	BDir2.1, RL-NT	UA
<i>Fulica atra</i> (Coot / Cwtiar)	SJ26587188	29/10/2012	Martyn Harris	1	Field record	Pool South - west of West Hide, Connah's Quay Nature Reserve		D0969/001/05	BDir2.1, RL-NT	PC

Species Name	Grid Reference	Date	Recorder(s)	Abundance	Record/Sample Type	Site Name	Notes	Dataset ID	Lists	V
<i>Fulica atra</i> (Coot / Cwtiar)	SJ264717	11/03/2013	Martyn Harris	14	Field record	Meadow alongside Ash Pool near West Hide, Connah's Quay Nature Reserve		D0969/001/05	BDir2.1, RL-NT	UA
<i>Fulica atra</i> (Coot / Cwtiar)	SJ265717	18/03/2013	Martyn Harris	3	Field record	Wetland Meadow, Connah's Quay Nature Reserve		D0969/001/05	BDir2.1, RL-NT	UA
<i>Fulica atra</i> (Coot / Cwtiar)	SJ267719	12/02/2018	Martyn Harris	2	Field record	West Hide Car Park, Connah's Quay Nature Reserve		D0969/001/05	BDir2.1, RL-NT	UA
<i>Fulica atra</i> (Coot / Cwtiar)	SJ266720	21/01/2019	Martyn Harris	2	Field record	Ditch on North Side of West Hide, Connah's Quay Nature Reserve		D0969/001/05	BDir2.1, RL-NT	UA
<i>Fulica atra</i> (Coot / Cwtiar)	SJ26597192	6 records, between 18/07/2011 and 28/11/2011	Martyn Harris	10; 14; 8; 4	Field record	Lagoon South of West Hide, Connah's Quay Nature Reserve	A few present.; At least.	D0969/001/05	BDir2.1, RL-NT	PC
<i>Fulica atra</i> (Coot / Cwtiar)	SJ263718	30/01/2017	Martyn Harris	26	Field record	Oakenholt Marsh, West of the Paper Mill Outlet stream		D0969/001/05	BDir2.1, RL-NT	UA
<i>Fulica atra</i> (Coot / Cwtiar)	SJ2772	09/11/2014	Graham M Waterman			Dee Estuary, White Sands	BirdTrack	D1297/025/01	BDir2.1, RL-NT	PC
<i>Fulica atra</i> (Coot / Cwtiar)	SJ2770	28/10/2015	H Bridgland			Kelsterton	BirdTrack	D1297/025/01	BDir2.1, RL-NT	PC
<i>Fulica atra</i> (Coot / Cwtiar)	SJ2473 (Approximate)	13/07/2022	Mr Lee Lappin	6		Deeside Naturalist. Wales		D1297/049/01	BDir2.1, RL-NT	UA

Species Name	Grid Reference	Date	Recorder(s)	Abundance	Record/Sample Type	Site Name	Notes	Dataset ID	Lists	V
<i>Gallinago gallinago</i> (Snipe / Giach Cyffredin)	SJ2672 (Approximate)	51 records, between 05/11/2004 and 26/12/2022	Richard Hurst; Chris Leighton; David Bavister; Bob Hayes; Elvet Jones; Clwyd Monitoring; Kevin J Smith; Alan Nevitt; Per Glenn E Morris DNS; Neil Hughes; David Winnard; Glenn E Morris; Peter Haslem...	2; 5; 3; 1; 6; 9; 156; 10; 8; 2 Adult; 20	Reported to recorder	RSPB Oakenholt Marsh;CQNRW;CQNR Oakenholt Marsh and Flint Sands;CQNR-west;Connah's Quay, Flint CH6;CQNR: Oakenholt Marsh	On Grassy Area. Survey: DNS data; Survey: DNS data; Around Ash Pool. Survey: DNS data; Mid Hide Bunded Pools. Survey: DNS data; Survey: Clwyd Monitoring data; From West Hide. Survey: DNS data; Towards West Hide. Survey: DNS data; Survey: Observer data; ash pool. Survey: Observer data; Ash pool. Survey: Observer data; By Ash Pool. Survey: DNS data; BirdTrack	D1949/001/01 , D0062/008/01 , D1297/025/01 , D1297/027/01 , D1297/047/01 , D1297/049/01	BDir2.1, Bonn2, LBAP-A, LBAP-C, LBAP-D, LBAP-F, LBAP-G, RL-NT, UKBA, WBA	NA, PC, UA
<i>Gallinago gallinago</i> (Snipe / Giach Cyffredin)	SJ2572 (Approximate)	13 records, between 15/01/2006 and 29/03/2021	Geoffrey Robinson; Ian Greenwood; G Jones; Dr Anne Brenchley; Tony G Jackson; Annie N Haycock; Giles RM Pepler; H Bridgland; Mr Glenn Morris	3; 1; 6; 2; 40; 10; 8	Reported to recorder	Flint saltmarsh;DEE ESTUARY COMPARTMENT C10a - Flint saltmarsh;SJ2572 Flint Marsh East;Flint Marsh	RSPB; BirdTrack	D1949/001/01 , D1949/002/01 , D1297/027/01 , D1297/025/01 , D1297/047/01	BDir2.1, Bonn2, LBAP-A, LBAP-C, LBAP-D, LBAP-F, LBAP-G, RL-NT, UKBA, WBA	NA, PC, UA
<i>Gallinago gallinago</i> (Snipe / Giach Cyffredin)	SJ254728 (Selected from Interactive Map)	21/01/2016	Elaine Thomas	1 Full-Grown		Flint Castle	At the bottom right of the pic, didn't realise it was there so no better pic	D1117/001/01	BDir2.1, Bonn2, LBAP-A, LBAP-C, LBAP-D, LBAP-F, LBAP-G, RL-NT, UKBA, WBA	PC
<i>Gallinago gallinago</i> (Snipe / Giach Cyffredin)	SJ255725 (GPS Reading)	26/02/2018	Gordon Plater	3		Flint	Flint marsh	D1117/001/01	BDir2.1, Bonn2, LBAP-A, LBAP-C, LBAP-D, LBAP-F, LBAP-G, RL-NT, UKBA, WBA	PC
<i>Gallinago gallinago</i> (Snipe / Giach Cyffredin)	SJ247733 (GPS Reading)	26/02/2018	Gordon Plater	1		Flint	Flint marsh by castle	D1117/001/01	BDir2.1, Bonn2, LBAP-A, LBAP-C, LBAP-D, LBAP-F, LBAP-G, RL-NT, UKBA, WBA	PC

Species Name	Grid Reference	Date	Recorder(s)	Abundance	Record/Sample Type	Site Name	Notes	Dataset ID	Lists	V
<i>Gallinago gallinago</i> (Snipe / Giach Cyffredin)	SJ2772	5 records, between 15/08/2010 and 06/11/2015	David Knass; Julie Rogers; Graham M Waterman	1; 3	Reported to recorder	Dee Estuary, White Sands	BirdTrack	D1949/001/01 , D1297/025/01	BDir2.1, Bonn2, LBAP-A, LBAP-C, LBAP-D, LBAP-F, LBAP-G, RL-NT, UKBA, WBA	NA, PC
<i>Gallinago gallinago</i> (Snipe / Giach Cyffredin)	SJ2671 (Approximate)	219 records, between 14/02/2004 and 19/12/2022	Bob Hayes; Deeside Naturalists' Society; K Lloyd-Jones; Paul Day; Joan Hotchkiss; Stan Skelton; Chris Leighton; Glenn E Morris; Julie Rogers Per Uniper; Per Andrew Wallbank; Clwyd Monitoring; B Law...	1; 2; 3; 4; 5; 6; 7; 10; 14; 8; 58; 11; 17; 24	Reported to recorder	Connah's Quay NR, W;CQNR Ash Pool and Meadow Trail;Connah's Quay NR, W;Connah's Quay NR (Lagoon)	P13 Ash Pool Field. Survey: DNS data; Survey: DNS data; Ash Pool Field P13. Survey: DNS data; Low water count. Survey: Uniper data; M Baker - Schomner. Survey: DNS data; Survey: Clwyd Monitoring data; Top Meadow. Survey: DNS data; P13 Ash Pool. Survey: DNS data; Ash Pool Island. Survey: DNS data; Survey: Observer data; Along Path To New Hide. Survey: DNS data; High water count. Survey: Uniper data; WeBS. Survey: DNS data; BirdTrack; High tide count	D0062/008/01 , D2075/001/01 , D1297/025/01 , D1297/040/01 , D1297/027/01 , D1297/049/01 , D1297/047/01	BDir2.1, Bonn2, LBAP-A, LBAP-C, LBAP-D, LBAP-F, LBAP-G, RL-NT, UKBA, WBA	NA, PC, UA

Species Name	Grid Reference	Date	Recorder(s)	Abundance	Record/Sample Type	Site Name	Notes	Dataset ID	Lists	V
<i>Gallinago gallinago</i> (Snipe / Giach Cyffredin)	SJ2771 (Approximate)	614 records, between 15/01/2006 and 22/12/2022	K Lloyd-Jones; Deeside Naturalists' Society; Peter Vawdrey; Julie Rogers Per Uniper; Clwyd Monitoring; Andrew Wallbank; Glenn E Morris; Martin G Williams; Chris Leighton; Bob Hayes; Ron Vallance; Per	1; 3; 2; 6; 8; 10; 4; 9; 26; 16; 15; 24; 12; 31; 5; 18; 11; 7; 14; 36; 35; 25; 21; 13; 27; 34; 17; 20; 52; 57; 58; 62; 64; 71; 78; 83; 80+; 22; 19; 23; 46; 32; 41; 43; 40; 49; 30; 28; 29; 39; 42; 45;	Reported to recorder	Connah's Quay NR, central;Connah's Quay NR (Middle Hide);CQNR Bunded and Garden Compound;Connah's Quay NR, Bunded Pools;CQNR-east;CQNR (SJ 2771);Connahs Quay Nature Reserve;Connahs Quay Nature Rese...	Pool Frozen. Survey: DNS data; Survey: DNS data; Low water count. Survey: Uniper data; Survey: Clwyd Monitoring data; Mid Hide Bunded Pools. Survey: DNS data; High water count. Survey: Uniper data; Survey: Observer data; Bank By Heli Pad. Survey: DNS data; BirdTrack; WeBS. Survey: DNS data; Ash Pool Field P13. Survey: DNS data; High tide count; Low water count	D0062/008/01 , D2075/001/01 , D1297/025/01 , D1297/040/01 , D1297/027/01 , D1297/047/01 , D1297/049/01	BDir2.1, Bonn2, LBAP-A, LBAP-C, LBAP-D, LBAP-F, LBAP-G, RL-NT, UKBA, WBA	NA, PC, UA
<i>Gallinago gallinago</i> (Snipe / Giach Cyffredin)	SJ2473	5 records, between 27/12/2016 and 03/03/2018	Steven Davies; David Winnard	1; 64; 40; 6; 60		Flint	BirdTrack	D1297/025/01	BDir2.1, Bonn2, LBAP-A, LBAP-C, LBAP-D, LBAP-F, LBAP-G, RL-NT, UKBA, WBA	PC
<i>Gallinago gallinago</i> (Snipe / Giach Cyffredin)	SJ277714	4 records, between 12/01/2015 and 29/02/2016	Martyn Harris	5; 2; 3; 15	Field record	Middle Hide Scrape, Connah's Quay Nature Reserve		D0969/001/05	BDir2.1, Bonn2, LBAP-A, LBAP-C, LBAP-D, LBAP-F, LBAP-G, RL-NT, UKBA, WBA	PC
<i>Gallinago gallinago</i> (Snipe / Giach Cyffredin)	SJ278713	3 records, between 03/10/2016 and 02/01/2018	Martyn Harris; Anon - Dee Estuary Sightings	1; 21; 71	Field record	East Hide Scrape, Connah's Quay Nature Reserve;Connah's Quay Reserve;Connah's Quay/ Oakenholt Marsh	Records taken from (www.deeestuary.co.uk website) .	D0969/001/05	BDir2.1, Bonn2, LBAP-A, LBAP-C, LBAP-D, LBAP-F, LBAP-G, RL-NT, UKBA, WBA	PC
<i>Gallinago gallinago</i> (Snipe / Giach Cyffredin)	SJ266719	27/12/2011	Martyn Harris	1	Field record	Pool South West of West Hide, Connahs Quay Nature Reserve	On edge of the island.	D0969/001/05	BDir2.1, Bonn2, LBAP-A, LBAP-C, LBAP-D, LBAP-F, LBAP-G, RL-NT, UKBA, WBA	PC

Species Name	Grid Reference	Date	Recorder(s)	Abundance	Record/Sample Type	Site Name	Notes	Dataset ID	Lists	V
<i>Gallinago gallinago</i> (Snipe / Gïach Cyffredin)	SJ2573 (Approximate)	7 records, between 11/11/2018 and 20/02/2022	Mr David Winnard; David Winnard	14; 6; 1; 8; 4; 29; 5		Flint Saltmarsh (Webs); Flint Saltmarsh (WeBS); Flint, estuary		D1297/027/01 , D1297/040/01 , D1297/025/01 , D1297/049/01	BDir2.1, Bonn2, LBAP-A, LBAP-C, LBAP-D, LBAP-F, LBAP-G, RL-NT, UKBA, WBA	PC, UA
<i>Gallinula chloropus</i> (Moorhen / Iar Ddwr)	SJ2672 (Approximate)	124 records, between 04/12/2005 and 03/12/2022	Geoffrey Robinson; John McWha; Andrew Wallbank; Joan Hotchkiss; Bob Hayes; Sam Deane; Chris Leighton; Elvet Jones; Lesley Aincham; Jennifer Jones; Rhian Pierce; Hazel Jones; Deeside Naturalists; Neil	7; 1; 2; 3; 4; 5; 6; 9; 8; 1 Juvenile; 11; 12; 15	Reported to recorder	RSPB Oakenholt Marsh; SJ2672 CQNR/Oakenholt; Connah's Quay NR (West Hide); CQNR- west; CQNRW; CQ NR Oakenholt Marsh and Flint Sands; CQNR: Oakenholt Marsh	RSPB; New Hide Ash Pool Field. Survey: DNS data; New Hide Ash Pool field. Survey: DNS data; New Hide Top Meadow. Survey: DNS data; Survey: DNS data; On Ash Pool. Survey: DNS data; Top Pool Ash Pool Field. Survey: DNS data; Survey: Observer data; Around Ash Pool. Survey: DNS data; In Ash Pool. Survey: DNS data; Ash pool. Survey: Observer data; Survey: Clwyd Monitoring data; ash pool. Survey: Observer data; Ash Pool Field. Survey: DNS data; WeBS. Survey: DNS data; BirdTrack; Activity: FL	D1949/001/01 , D0062/008/01 , D1297/025/01 , D1297/027/01 , D1297/040/01 , D1297/047/01 , D1297/049/01	BDir2.2, Bonn2, RL-VU, UKBA	NA, PC, UA
<i>Gallinula chloropus</i> (Moorhen / Iar Ddwr)	SJ273707	07/05/2008	Ben Milner	1 Nesting Pair		Kelsterton Farm Pond		D1203/002/01	BDir2.2, Bonn2, RL-VU, UKBA	PC
<i>Gallinula chloropus</i> (Moorhen / Iar Ddwr)	SJ254719	2 records, between 24/04/2016 and 22/05/2016	Mr R P Jones	2		Oakenholt Pandy pool		D1297/021/01	BDir2.2, Bonn2, RL-VU, UKBA	PC

Species Name	Grid Reference	Date	Recorder(s)	Abundance	Record/Sample Type	Site Name	Notes	Dataset ID	Lists	V
<i>Gallinula chloropus</i> (Moorhen / lar Ddwr)	SJ2671 (Approximate)	644 records, between 14/02/2004 and 22/12/2022	Deeside Naturalists' Society; Denzil Nicklin; E Stewardson; Joan Hotchkiss; Paul Day; Andrew Wallbank; Cliff Aincham; Per Andrew Wallbank; Clwyd Monitoring; Ron Plummer; Walter Griffiths; Julie Rog...	1; 2; 3; 4; 5; 20; 6; 10; 11; 8; 7; 14; 12; 9; 13; 15; 16; 23; 24; 28; 17; 1 Female; 19; 21	Reported to recorder	Connah's Quay NR, W;CQNR Ash Pool and Meadow Trail;CQNR-west;Flint, Oakenholt;Conna h's Quay NR (Lagoon);Connah's Quay Nature Reserve west hide;Connah's Quay NR, Lagoon;Connah's Quey NR, W;SJ2671 CQNR	Survey: DNS data; Survey: Observer data; Ash Pool P13. Survey: DNS data; M Baker - Schomner. Survey: DNS data; Survey: Clwyd Monitoring data; J Garnett. Survey: DNS data; In Ash Pool. Survey: DNS data; High water count. Survey: Uniper data; Low water count. Survey: Uniper data; Around Ash Pool. Survey: DNS data; P13 Ash Pool. Survey: DNS data; WeBS. Survey: DNS data; BirdTrack; Birdtrack. 6 chicks. Activity: FL; Birdtrack. 3 adult, 2 chicks. Activity: FL; BirdTrack. Activity: ON; BirdTrack. Acti...	D0062/008/01 , D2075/001/01 , D1297/025/01 , D1297/027/01 , D1297/040/01 , D1297/047/01 , D1297/049/01	BDir2.2, Bonn2, RL-VU, UKBA	NA, PC, UA
<i>Gallinula chloropus</i> (Moorhen / lar Ddwr)	SJ2771 (Approximate)	183 records, between 08/01/2005 and 25/09/2022	Clwyd Monitoring; Julie Rogers Per Uniper; Trevor B Taylor; Ray Teesdale; Christopher Moore; Glenn E Morris; Malcolm Down; DW Rothwell; Neil Hughes; Andrew Wallbank; Graham Jones; Rob Morsley; Steven	2; 1; 3; 4; 5; 9; 11; 8; 7; 6; 10	Reported to recorder	Connah's Quay NR, central;Connah's Quay NR;Connahs Quay Nature Reserve;Connahs Quay Nature Reserve - DNS, Clwyd;Cqnr (sj 2771);Connah's Quay NR, Bunded Pools;UK-CQNR;CQNR-east;CQNR (SJ 2771);Connahs	Survey: Clwyd Monitoring data; High water count. Survey: Uniper data; Low water count. Survey: Uniper data; BirdTrack; BirdTrack. Activity: FL; BirdTrack. Activity: P; WeBS. Survey: DNS data; Survey: DNS data; Activity: FL; Webs. Survey: DNS data; High tide count; Breeding details: Recently fledged (FL)	D0062/008/01 , D2075/001/01 , D1297/025/01 , D1297/027/01 , D1297/040/01 , D0346/001/01 , D0346/002/01 , D1297/047/01 , D1297/049/01	BDir2.2, Bonn2, RL-VU, UKBA	NA, PC, UA

Species Name	Grid Reference	Date	Recorder(s)	Abundance	Record/Sample Type	Site Name	Notes	Dataset ID	Lists	V
<i>Gallinula chloropus</i> (Moorhen / lar Ddwr)	SJ2573	2 records, between 17/01/2016 and 20/03/2016	Graham M Waterman			Flint, estuary	BirdTrack	D1297/025/01	BDir2.2, Bonn2, RL-VU, UKBA	PC
<i>Gallinula chloropus</i> (Moorhen / lar Ddwr)	SJ2370 (Approximate)	2 records, between 09/12/2016 and 16/04/2022	Ian M Spence; Mr Steven Davies	13; 3		Flint, Mountain, W; Flint Mountain, W	BirdTrack	D1297/025/01 , D1297/049/01	BDir2.2, Bonn2, RL-VU, UKBA	PC, UA
<i>Gallinula chloropus</i> (Moorhen / lar Ddwr)	SJ2571	9 records, between 17/01/2015 and 29/05/2018	RP Jones; Shaun Finnie	2; 1		Flint, SE	BirdTrack; Activity: FL; Activity: ON	D1297/025/01	BDir2.2, Bonn2, RL-VU, UKBA	PC
<i>Gallinula chloropus</i> (Moorhen / lar Ddwr)	SJ2572 (Approximate)	3 records, between 02/01/2015 and 10/08/2021	H Bridgland; Natalie Webb; Mr Steven Heywood	5; 1		Flint saltmarsh; Pentrw Fdwendan	BirdTrack	D1297/025/01 , D1297/047/01	BDir2.2, Bonn2, RL-VU, UKBA	PC, UA
<i>Gallinula chloropus</i> (Moorhen / lar Ddwr)	SJ265718	19 records, between 15/08/2011 and 05/12/2016	Martyn Harris	1; 4; 2; 3; 1 Juvenile; 2 Adult	Field record	Ash Pool, Connah's Quay Nature Reserve, Flintshire; Ash Pool, Connah's Quay Nature Reserve; Ash Pool, South west of West hide, Connah's Quay Nature Reserve; Ash Pool West of West Hide, Connah's Quay N...	1 chick with parent birds.; With 1 chick.	D0969/001/05	BDir2.2, Bonn2, RL-VU, UKBA	UA, PC

Species Name	Grid Reference	Date	Recorder(s)	Abundance	Record/Sample Type	Site Name	Notes	Dataset ID	Lists	V
<i>Gallinula chloropus</i> (Moorhen / lar Ddwr)	SJ264718	4 records, between 16/12/2013 and 11/01/2016	Martyn Harris	3; 1; 10	Field record	Ditch west of West Hide, Connah's Quay Nature Reserve; Ditch South West of West Hide, Connah's Quay Nature Reserve; Adjacent to outlet stream, South East of West Hide, Connah's Quay Nature Reserve; Pa...		D0969/001/05	BDir2.2, Bonn2, RL-VU, UKBA	UA
<i>Gallinula chloropus</i> (Moorhen / lar Ddwr)	SJ265719	4 records, between 13/02/2012 and 04/07/2016	Martyn Harris	2; 2 Pair; 3 Juvenile	Field record	Factory outlet stream, South of West hide, Connah's Quay Nature Reserve; Bank to west of the Pool, West Hide, Connah's Quay Nature Reserve; Outflow South west of West Hide, Connah's Quay Nature Reserve	On the bank edge as the tide came in; With 3 very small chicks.; 3 very small chicks with parent birds.	D0969/001/05	BDir2.2, Bonn2, RL-VU, UKBA	UA, PC
<i>Gallinula chloropus</i> (Moorhen / lar Ddwr)	SJ266719	5 records, between 15/10/2012 and 14/08/2017	Martyn Harris	3; 1; 2	Field record	West Hide Pool, Connah's Quay Nature Reserve; Pool South of West Hide, Connah's Quay Nature Reserve; Ash Pool, Connah's Quay Nature Reserve, Flintshire		D0969/001/05	BDir2.2, Bonn2, RL-VU, UKBA	UA, PC
<i>Gallinula chloropus</i> (Moorhen / lar Ddwr)	SJ264717	11/03/2013	Martyn Harris	2	Field record	Meadow alongside Ash Pool near West Hide, Connah's Quay Nature Reserve		D0969/001/05	BDir2.2, Bonn2, RL-VU, UKBA	UA
<i>Gallinula chloropus</i> (Moorhen / lar Ddwr)	SJ265717	04/05/2013	Martyn Harris	1	Field record	Wetland Meadow South of Ash Pool, Connah's Quay Nature Reserve		D0969/001/05	BDir2.2, Bonn2, RL-VU, UKBA	UA

Species Name	Grid Reference	Date	Recorder(s)	Abundance	Record/Sample Type	Site Name	Notes	Dataset ID	Lists	V
<i>Gallinula chloropus</i> (Moorhen / lar Ddwr)	SJ266718	2 records, between 19/03/2012 and 04/08/2014	Martyn Harris	1; 2	Field record	Wetlands Meadow, Connah's Quay Nature Reserve; Meadow East of Ash Pool, Connah's Quay Nature Reserve		D0969/001/05	BDir2.2, Bonn2, RL-VU, UKBA	PC, UA
<i>Gallinula chloropus</i> (Moorhen / lar Ddwr)	SJ267719	12/02/2018	Martyn Harris	2	Field record	West Hide Car Park, Connah's Quay Nature Reserve		D0969/001/05	BDir2.2, Bonn2, RL-VU, UKBA	UA
<i>Gallinula chloropus</i> (Moorhen / lar Ddwr)	SJ2772	09/11/2014	Graham M Waterman			Dee Estuary, White Sands	BirdTrack	D1297/025/01	BDir2.2, Bonn2, RL-VU, UKBA	PC
<i>Gallinula chloropus</i> (Moorhen / lar Ddwr)	SJ2770	28/10/2015	H Bridgland			Kelsterton	BirdTrack	D1297/025/01	BDir2.2, Bonn2, RL-VU, UKBA	PC
<i>Gallinula chloropus</i> (Moorhen / lar Ddwr)	SJ26597192	05/09/2011	Martyn Harris		Field record	Lagoon South of West Hide, Connah's Quay Nature Reserve	A few present.	D0969/001/05	BDir2.2, Bonn2, RL-VU, UKBA	PC
<i>Gallinula chloropus</i> (Moorhen / lar Ddwr)	SJ2473 (Approximate)	16/03/2021	Mr Giles Pepler			Flint		D1297/047/01	BDir2.2, Bonn2, RL-VU, UKBA	UA
<i>Gulosus aristotelis</i> (Shag / Mulfran Werdd)	SJ2672	3 records, between 13/10/2006 and 06/01/2018	C Evans; Peter Haslem; David Winnard	4; 1	Reported to recorder	RSPB Oakenholt Marsh	From West Hide. Survey: DNS data; BirdTrack	D0062/008/01 , D1297/025/01	Bern2, RL-EN, UKBR	NA, PC

Species Name	Grid Reference	Date	Recorder(s)	Abundance	Record/Sample Type	Site Name	Notes	Dataset ID	Lists	V
<i>Haematopus ostralegus</i> (Oystercatcher / Pioden Fôr)	SJ2573 (Estimated Centroid of Site); Approximate)	174 records, between 30/10/1996 and 14/03/2021	Louise Jones, Elvet Jones; Richard Hurst; Geoffrey Robinson; Peter Haslem; John Harrison; Julie Rogers; KA Walker; Glenn E Morris; Graham M Waterman; David Winnard; Mr David Winnard	123; 277; 42; 94; 56; 28; 34; 152; 4; 78; 44; 27; 49; 24; 25; 46; 39; 230; 460; 1954; 1788; 200; 20; 33; 490; 285; 60; 70; 800; 2; 6; 1; 8; 69; 40; 19; 17; 15; 128; 7; 16; 30; 38; 52; 41; 59; 32; 1...	Reported to recorder	SSSI: Dee Estuary/Aber Afon Dyfrdwy; Flint estuary; Flint Saltmarsh (Webs); Flint Saltmarsh (WeBS); Off Flint, Area 1; Off Flint, Area 2	Time 8:01. Flooding tide.; Time 9:01. Flooding tide.; Time 9:39. Flooding tide.; Time 10:01. Ebbing tide.; Time 11:11. Ebbing tide.; Time 2:29. Ebbing tide.; Time 1:29. Ebbing tide.; Time 11:19. Flooding tide.; Time 12:29. Flooding tide.; Time 11:09. Ebbing tide.; Time 1:09. Ebbing tide.; Time 9:35. Flooding tide.; Time 8:29. Flooding tide.; Time 12:19. Ebbing tide.; Time 11:15. Ebbing tide.; Time 10:09. Ebbing tide.; Time 10:29. Flooding tide.; Time 10:19. Ebbing tide.; Time 11:25. Ebbing ti...	D0026/042/01 , D1949/001/01 , D0062/008/01 , D1297/025/01 , D1297/027/01 , D1297/040/01 , D1297/047/01	BDir2.2, LBAP-C, LBAP-G, UKBA, WBA	NA, PC, UA

Species Name	Grid Reference	Date	Recorder(s)	Abundance	Record/Sample Type	Site Name	Notes	Dataset ID	Lists	V
<i>Haematopus ostralegus</i> (Oystercatcher / Pioden Fôr)	SJ2672 (Approximate)	849 records, between 06/01/2004 and 11/12/2022	Richard Hurst; Geoffrey Robinson; Colin Wells; Per Colin Wells; John Harrison; Raymond Roberts; Peter Haslem; Betty Lee; Des James; Bob Hayes; Chris Leighton; Per Andrew Wallbank; Deeside Naturalis...	1450; 2; 92; 110; 1000; 600; 2000; 1700; 10; 450; 100; 50; 60; 45; 30; 40; 20; 350; 1600; 1530; 2400; 9; 24; 1; 51; 3; 800; 3000; 4000; 3500; 69; 59; 26; 1500; 2500; 300; 200; 6; 120; 1900; 3600; 4...	Reported to recorder; Field record	RSPB Oakenholt Marsh; Connah's Quay NR; Connah's Quay NR (West Hide); Oakenholt Marsh; Exposed mud North west of West Hide, Connah's Quay Nature Reserve; Connah's Quay NR, Oakenholt Marsh; CQNR Oakenholt...	RSPB; Counts from Ray Roberts one day later than count day; Field record / observation, confirmed breeding; High tide count; Low Tide Count; LT count; New Hide Ash Pool field. Survey: DNS data; New Hide Ash Pool Field. Survey: DNS data; On Ash Pool Island, on eggs. Survey: DNS data; R. Schofield. Survey: DNS data; Survey: DNS data; On Ash Pool Island. Survey: DNS data; Survey: Observer data; Ash Pool Field. Survey: DNS data; Mid Hide Bundled Pools. Survey: DNS data; Survey: Clwyd Monitoring data;	D1949/001/01 , D0062/008/01 , D1297/025/01 , D1297/027/01 , D0969/001/05 , D1949/002/01 , D1297/040/01 , D1297/047/01 , D1297/049/01	BDir2.2, LBAP-C, LBAP-G, UKBA, WBA	NA, PC, UA
<i>Haematopus ostralegus</i> (Oystercatcher / Pioden Fôr)	SJ2772	68 records, between 03/09/2007 and 16/07/2018	Julie Rogers; Geoffrey Robinson; David Knass; Clwyd Monitoring; Chris Leighton; Paul Shenton; Peter Haslem	4; 14; 10; 15; 20; 2760; 1; 22; 12; 16; 6; 2; 7; 5; 3; 8; 178; 400; 31; 33; 61; 64; 154; 28; 52; 103; 17; 9; 19; 130; 13; 23; 25; 41; 44; 80	Reported to recorder	Dee Estuary, White Sands	RSPB; Survey: Clwyd Monitoring data; On Mud Flats. Survey: DNS data; Mud Flats. Survey: DNS data; Along River Channel. Survey: DNS data; River Channel. Survey: DNS data	D1949/001/01 , D0062/008/01 , D1297/025/01	BDir2.2, LBAP-C, LBAP-G, UKBA, WBA	NA, PC

Species Name	Grid Reference	Date	Recorder(s)	Abundance	Record/Sample Type	Site Name	Notes	Dataset ID	Lists	V
<i>Haematopus ostralegus</i> (Oystercatcher / Pioden Fôr)	SJ2572 (Approximate)	37 records, between 13/02/2006 and 15/03/2021	Geoffrey Robinson; Ian Greenwood; Glenn E Morris; David Winnard; Annie N Haycock; H Bridgland; Mr Glenn Morris; Dr Anne Brenchley; Martyn Harris	57; 120; 10; 400; 100; 17; 300; 61; 25; 50; 31; 830; 2; 15; 3; 94; 11; 5; 200; 16; 6; 500; 4	Reported to recorder; Field record	Flint saltmarsh; Flint Marsh; SJ2572 Flint Marsh East; Marsh to the North-west of West hide, Connahs Quay Nature Reserve; Flint / Oakenholt Marsh, Connah's Quay Nature Reserve; SJ2473 Flint Marsh	RSPB; BirdTrack; Too many to count, but there must have been several thousand on the bank roosting.; As the tide came in. In very large numbers.	D1949/001/01 , D1297/025/01 , D1297/027/01 , D0969/001/05 , D1297/047/01	BDir2.2, LBAP-C, LBAP-G, UKBA, WBA	NA, PC, UA
<i>Haematopus ostralegus</i> (Oystercatcher / Pioden Fôr)	SJ264717 (Estimated (Centroid of Site))	5 records, between 1994 and 18/02/1996	Andrew Gouldstone	5; 1; 26		SSSI: Dee Estuary/Aber Afon Dyfrdwy; Oakenholt	Peak count	D0026/042/01	BDir2.2, LBAP-C, LBAP-G, UKBA, WBA	NA
<i>Haematopus ostralegus</i> (Oystercatcher / Pioden Fôr)	SJ265717 (Estimated (Centroid of Site))	1997	Colin Wells			SSSI: Dee Estuary/Aber Afon Dyfrdwy; Oakenholt	A main roost site	D0026/042/01	BDir2.2, LBAP-C, LBAP-G, UKBA, WBA	NA
<i>Haematopus ostralegus</i> (Oystercatcher / Pioden Fôr)	SJ270717 (Supplied by Original Recorder (Checked))	2 records, between 1992 and 1995	Andrew Gouldstone	3; 26		SSSI: Dee Estuary/Aber Afon Dyfrdwy; Oakenholt	Peak count	D0026/042/01	BDir2.2, LBAP-C, LBAP-G, UKBA, WBA	NA
<i>Haematopus ostralegus</i> (Oystercatcher / Pioden Fôr)	SJ266718 (Estimated (Centroid of Site))	6 records, between 1994 and 04/04/2016	Anon - RSPB; Martyn Harris	26; 2; 5; 4; 3; 1	Field record	SSSI: Dee Estuary/Aber Afon Dyfrdwy; Wetlands Meadow, Connah's Quay Nature Reserve; Wetland Meadow, Connah's Quay Nature Reserve; Oakenholt	Peak Count; Flew over the meadow.	D0026/042/01 , D0969/001/05	BDir2.2, LBAP-C, LBAP-G, UKBA, WBA	NA, UA

Species Name	Grid Reference	Date	Recorder(s)	Abundance	Record/Sample Type	Site Name	Notes	Dataset ID	Lists	V
<i>Haematopus ostralegus</i> (Oystercatcher / Pioden Fôr)	SJ2771 (Approximate)	689 records, between 09/06/2004 and 15/11/2022	John Harrison; M Edwards; Joan Hotchkiss; Chris Leighton; Per Andrew Wallbank; Deeside Naturalists' Society; Jean Butcher; John McWha; Andrew Wallbank; Roy Schofield; T Fenwick; TG Parry; Walter Gr...	4; 1; 2; 3; 5; 12; 20; 37; 39; 40; 208; 213; 1530; 1600; 2000; 2400; 2500; 6; 9; 11; 32; 34; 56; 59; 64; 137; 139; 143; 750; 8; 10; 15; 17; 26; 28; 29; 30; 53; 114; 121; 350; 352; 354; 389; 424; 425;	Reported to recorder	Connah's Quay NR, central; Connah's Quay NR; Connah's Quay NR (Middle Hide); Connah's Quay NR, Bunded Pools; Connahs Quay Nature Reserve; Connahs Quay Nature Reserve - DNS, Clwyd; Cqnr (sj 2771); CQNR Bun...	Mid Hide Bunded Pools. Survey: DNS data; On Eggs Bunded Pools. Survey: DNS data; RA Parry. Survey: DNS data; Survey: DNS data; Survey: Observer data; Low water count. Survey: Uniper data; M Ellis. Survey: DNS data; Middle Hide Bunded Pools. Survey: DNS data; Survey: Clwyd Monitoring data; First Hide Bunded Pools. Survey: DNS data; High water count. Survey: Uniper data; Mud Flats. Survey: DNS data; Far Hide Bunded Pools. Survey: DNS data; Activity: FL. Survey: Observer data; WeBS 1 bird appeared	D1949/001/01 , D0062/008/01 , D2075/001/01 , D1297/025/01 , D1297/027/01 , D0062/010/01 , D1297/040/01 , D0346/002/01 , D1297/047/01 , D1297/049/01 , D0346/003/01	BDir2.2, LBAP-C, LBAP-G, UKBA, WBA	NA, PC, UA

Species Name	Grid Reference	Date	Recorder(s)	Abundance	Record/Sample Type	Site Name	Notes	Dataset ID	Lists	V
<i>Haematopus ostralegus</i> (Oystercatcher / Pioden Fôr)	SJ2671 (Approximate)	424 records, between 17/01/2004 and 17/07/2022	Joan Hotchkiss; Roy Hamer; Walter Griffiths; John McWha; Mike Murphy; Paul Day; Bob Hayes; TG Parry; Cliff Aincham; Stan Skelton; Julie Rogers Per Uniper; Clwyd Monitoring; Glenn E Morris; A Dowling;	1; 2; 3; 4; 6; 21; 35; 37; 75; 200; 217; 2100; 4000; 8; 9; 18; 62; 150; 167; 520; 800; 802; 50; 55; 100; 350; 4 Juvenile; 7; 24; 41; 43; 20; 14; 15; 13; 10; 26; 30; 32; 34; 40; 45; 60; 82; 5; 12; 1...	Reported to recorder	Connah's Quay NR, W;Connah's Quay NR (Lagoon);Connah's Quay Nature Reserve west hide;CQNR Ash Pool and Meadow Trail;CQNR-west;Connah's Quay NR, W;CQNR2 SJ2671 Ash Pool & Meadow	P13 Ash Pool Field. Survey: DNS data; Survey: DNS data; Ash Pool Field P13. Survey: DNS data; Low water count. Survey: Uniper data; Survey: Clwyd Monitoring data; High water count. Survey: Uniper data; Survey: Observer data; Island Ash Pool. Survey: DNS data; WeBS. Survey: DNS data; Birdtrack; BirdTrack; BirdTrack. Activity: FL; Birdtrack. 2 chicks. Activity: FL; BirdTrack. Activity: N; BirdTrack. Activity: ON; Birdtrack. feeding in grazing field; Birdtrack. grazing fields; Birdtrack. 1 chick. Ac...	D0062/008/01 , D2075/001/01 , D1297/025/01 , D1297/027/01 , D1297/040/01 , D1297/047/01 , D1297/049/01	BDir2.2, LBAP-C, LBAP-G, UKBA, WBA	NA, PC, UA
<i>Haematopus ostralegus</i> (Oystercatcher / Pioden Fôr)	SJ2473 (Approximate)	82 records, between 30/09/2005 and 19/11/2022	Julie Rogers; Roger Bagguley; Glenn E Morris; Steven Davies; Shelagh A Halsey; David Winnard; Dave Mayfield; Ian M Spence; Phillip Gatley; Ray Teesdale; Mr Phillip Gatley; Mr Steven Davies; Mr John...	5; 4; 150; 50; 1; 3; 40; 35; 200; 2; 9; c10; 12; 30+; 6; 30; 8; 55+; 100+; 34; 7; 15; 11; 20; 10	Reported to recorder	Flint;Dee Estuary, Flint;Flint Castle;Deeside Naturalist. Wales	Survey: Observer data; BirdTrack; Birdtrack; Flint, Wales, Dee Estuary	D0062/008/01 , D1297/025/01 , D1297/027/01 , D0062/010/01 , D1297/040/01 , D0346/001/01 , D0346/002/01 , D1297/047/01 , D1297/049/01 , D0346/003/01	BDir2.2, LBAP-C, LBAP-G, UKBA, WBA	NA, PC, UA
<i>Haematopus ostralegus</i> (Oystercatcher / Pioden Fôr)	SJ2476273236	27/09/2009	Jim Hulse	35	Reported to recorder	Flint	Survey: Observer data	D0062/008/01	BDir2.2, LBAP-C, LBAP-G, UKBA, WBA	NA

Species Name	Grid Reference	Date	Recorder(s)	Abundance	Record/Sample Type	Site Name	Notes	Dataset ID	Lists	V
<i>Haematopus ostralegus</i> (Oystercatcher / Pioden Fôr)	SJ2471	28/04/2017	RP Jones	1		Flint, far S	BirdTrack	D1297/025/01	BDir2.2, LBAP-C, LBAP-G, UKBA, WBA	PC
<i>Haematopus ostralegus</i> (Oystercatcher / Pioden Fôr)	SJ2370	20/05/2017	Declan Savage	2		Flint, Mountain, W	BirdTrack	D1297/025/01	BDir2.2, LBAP-C, LBAP-G, UKBA, WBA	PC
<i>Haematopus ostralegus</i> (Oystercatcher / Pioden Fôr)	SJ2472	3 records, between 27/04/2017 and 15/02/2019	RP Jones; Mr Michael Dixon	1		Flint, S; Flint Castle	BirdTrack	D1297/025/01 , D1297/027/01	BDir2.2, LBAP-C, LBAP-G, UKBA, WBA	PC
<i>Haematopus ostralegus</i> (Oystercatcher / Pioden Fôr)	SJ2571	13/05/2018	Shaun Finnie			Flint, SE		D1297/025/01	BDir2.2, LBAP-C, LBAP-G, UKBA, WBA	PC
<i>Haematopus ostralegus</i> (Oystercatcher / Pioden Fôr)	SJ274718	29/07/2013	Martyn Harris	2	Field record	East of the large gully West of Dee Hide, Connah's Quay Nature Resrve		D0969/001/05	BDir2.2, LBAP-C, LBAP-G, UKBA, WBA	UA
<i>Haematopus ostralegus</i> (Oystercatcher / Pioden Fôr)	SJ278713	13 records, between 19/09/2005 and 06/07/2015	Martyn Harris; Anon; Anon - Dee Estuary Sightings	1; 2; 2 Juvenile; 2500; C4000	Field record	East Hide Scrape, Connah's Quay Nature Reserve; East Hide Scrape, Connah's Quay Nature Reserve, Flintshire; East Hide Pool, Connah's Quay Nature Reserve; Connah's Quay; Connah's Quay Reserve; In front of ...	"One brooding chicks. (apparently 3, although I only saw 2)"; "Apparently 3, although I only saw 2, although the way the feathers of bird sitting, suggested that she could be brooding more than 2."; In river channel; Records taken from (www.deeestuary.co.uk website).; Appeared to be sitting on a nest.; possibly on a nest	D0969/001/05	BDir2.2, LBAP-C, LBAP-G, UKBA, WBA	UA, PC

Species Name	Grid Reference	Date	Recorder(s)	Abundance	Record/Sample Type	Site Name	Notes	Dataset ID	Lists	V
<i>Haematopus ostralegus</i> (Oystercatcher / Pioden Fôr)	SJ260724	2 records, between 15/10/2012 and 07/10/2013	Martyn Harris		Field record	Marsh West of West Hide, Connah's Quay Nature Reserve; Marsh North west of West Hide, Connah's Quay Nature Reserve	In large numbers.	D0969/001/05	BDir2.2, LBAP-C, LBAP-G, UKBA, WBA	UA, PC
<i>Haematopus ostralegus</i> (Oystercatcher / Pioden Fôr)	SJ259723	16/12/2013	Martyn Harris	>1000	Field record	Flint Marsh, West of West Hide, Connah's Quay Nature Reserve		D0969/001/05	BDir2.2, LBAP-C, LBAP-G, UKBA, WBA	UA
<i>Haematopus ostralegus</i> (Oystercatcher / Pioden Fôr)	SJ277714	9 records, between 11/03/2013 and 22/04/2019	Martyn Harris	2; 1; 4; 3	Field record	Middle Hide Scrape, Connah's Quay Nature Reserve; Middle Hide Scrape, Connah's Quay, Nature Reserve		D0969/001/05	BDir2.2, LBAP-C, LBAP-G, UKBA, WBA	UA
<i>Haematopus ostralegus</i> (Oystercatcher / Pioden Fôr)	SJ266719	3 records, between 07/04/2014 and 15/05/2017	Martyn Harris	3; 2	Field record	Ash Pool, Connah's Quay Nature Reserve; Ash Pool, Connah's Quay Nature Reserve, Flintshire	On island.; One looked as though it was sitting on a nest.	D0969/001/05	BDir2.2, LBAP-C, LBAP-G, UKBA, WBA	UA
<i>Haematopus ostralegus</i> (Oystercatcher / Pioden Fôr)	SJ272715	2 records, between 12/01/2015 and 11/01/2016	Martyn Harris	10; 6	Field record	E-ON Field, Connah's Quay Nature Reserve; E-on Field, Connah's Quay Nature Reserve		D0969/001/05	BDir2.2, LBAP-C, LBAP-G, UKBA, WBA	UA
<i>Haematopus ostralegus</i> (Oystercatcher / Pioden Fôr)	SJ267721	19/01/2015	Martyn Harris	2	Field record	Sand bank North of West Hide, Connah's Quay Nature Reserve		D0969/001/05	BDir2.2, LBAP-C, LBAP-G, UKBA, WBA	UA

Species Name	Grid Reference	Date	Recorder(s)	Abundance	Record/Sample Type	Site Name	Notes	Dataset ID	Lists	V
<i>Haematopus ostralegus</i> (Oystercatcher / Pioden Fôr)	SJ265718	7 records, between 19/03/2012 and 04/07/2016	Martyn Harris	2; 1; 1 Adult; 2 Juvenile	Field record	Ash Pool, Connah's Quay Nature Reserve, Flintshire; Ash Pool, South west of West hide, Connah's Quay Nature Reserve; West Hide Pool / Scrape, Connah's Quay Nature Reserve; Wetlands Meadow, Connah's Quay	Possibly siting on a nest/scrape on the pontoon.; With 2 large chick.; 2 large chick with an adult bird.	D0969/001/05	BDir2.2, LBAP-C, LBAP-G, UKBA, WBA	UA, PC
<i>Haematopus ostralegus</i> (Oystercatcher / Pioden Fôr)	SJ266721	2 records, between 08/09/2014 and 13/07/2015	Martyn Harris	2	Field record	North west of West Hide, Connah's Quay Nature Reserve; Oakenholt Marsh, West of Ash Pool, Connah's Quay Nature Reserve		D0969/001/05	BDir2.2, LBAP-C, LBAP-G, UKBA, WBA	UA
<i>Haematopus ostralegus</i> (Oystercatcher / Pioden Fôr)	SJ267722	13/07/2015	Martyn Harris	1	Field record	North west of West Hide, Connah's Quay Nature Reserve		D0969/001/05	BDir2.2, LBAP-C, LBAP-G, UKBA, WBA	UA
<i>Haematopus ostralegus</i> (Oystercatcher / Pioden Fôr)	SJ265720	11/01/2016	Martyn Harris		Field record	Marsh just West of West Hide, Connah's Quay Nature Reserve	"On "high" ground at high tide. Several hundred. "	D0969/001/05	BDir2.2, LBAP-C, LBAP-G, UKBA, WBA	UA
<i>Haematopus ostralegus</i> (Oystercatcher / Pioden Fôr)	SJ26997228	18/02/2013	Martyn Harris		Field record	Mud flats between helipad and West hide, Connah's Quay Nature Reserve	Quite a few.	D0969/001/05	BDir2.2, LBAP-C, LBAP-G, UKBA, WBA	PC
<i>Haematopus ostralegus</i> (Oystercatcher / Pioden Fôr)	SJ273718	04/03/2013	Martyn Harris	2	Field record	River bank East of heli-pad, Connah's Quay Nature Reserve		D0969/001/05	BDir2.2, LBAP-C, LBAP-G, UKBA, WBA	UA

Species Name	Grid Reference	Date	Recorder(s)	Abundance	Record/Sample Type	Site Name	Notes	Dataset ID	Lists	V
<i>Haematopus ostralegus</i> (Oystercatcher / Pioden Fôr)	SJ263720	3 records, between 28/11/2011 and 09/06/2014	Martyn Harris	2	Field record	Marsh between Flint Castle and West Hide, Connah's Quay Nature Reserve; Marsh area between Flint and West Hide, Connahs Quay Nature Reserve; Oakenholt marsh West of Connah's Quay Nature Reserve	In very large numbers.; In large numbers.	D0969/001/05	BDir2.2, LBAP-C, LBAP-G, UKBA, WBA	UA, PC
<i>Haematopus ostralegus</i> (Oystercatcher / Pioden Fôr)	SJ273717	4 records, between 27/06/2011 and 09/05/2016	Martyn Harris	2; 1	Field record	Large Gully West of Dee Hide Scrape, Connah's Quay Nature Reserve, Flintshire; Main gully East of the heli-pad, Connahs Quay Nature Reserve; Gully between the heli-pad and the Conservation Area, Connahs		D0969/001/05	BDir2.2, LBAP-C, LBAP-G, UKBA, WBA	UA, PC
<i>Haematopus ostralegus</i> (Oystercatcher / Pioden Fôr)	SJ266725	03/11/2014	Martyn Harris	>50	Field record	Mud flats North of West Hide, Connah's Quay Nature Reserve		D0969/001/05	BDir2.2, LBAP-C, LBAP-G, UKBA, WBA	UA
<i>Haematopus ostralegus</i> (Oystercatcher / Pioden Fôr)	SJ270715	27/12/2011	Martyn Harris	1	Field record	Large field, North of the entrance to Connah's Quay Nature Reserve		D0969/001/05	BDir2.2, LBAP-C, LBAP-G, UKBA, WBA	PC
<i>Haematopus ostralegus</i> (Oystercatcher / Pioden Fôr)	SJ262722	2 records, between 29/08/2011 and 27/12/2011	Martyn Harris		Field record	Flint Marshes, viewed from West Hide, Connahs Quay Nature Reserve; Flint Marshes looking from West Hide, Connahs Quay Nature Reserve	In very large numbers.; Too many to count.	D0969/001/05	BDir2.2, LBAP-C, LBAP-G, UKBA, WBA	PC

Species Name	Grid Reference	Date	Recorder(s)	Abundance	Record/Sample Type	Site Name	Notes	Dataset ID	Lists	V
<i>Haematopus ostralegus</i> (Oystercatcher / Pioden Fôr)	SJ267720	4 records, between 25/06/2011 and 02/10/2017	Martyn Harris	1	Field record	Mud flats below the North side of West Hide, Connah's Quay Nature Reserve; Mud flats North of West Hide, Connah's Quay Nature Reserve,; Mud Flats North of West Hide, Connah's Quay Nature Reserve; San...	A few.	D0969/001/05	BDir2.2, LBAP-C, LBAP-G, UKBA, WBA	PC, UA
<i>Haematopus ostralegus</i> (Oystercatcher / Pioden Fôr)	SJ272718	13/02/2012	Martyn Harris	1	Field record	River bank between Heli-pad and Conservation Area, Connah's Quay Nature Reserve		D0969/001/05	BDir2.2, LBAP-C, LBAP-G, UKBA, WBA	PC
<i>Haematopus ostralegus</i> (Oystercatcher / Pioden Fôr)	SJ276714	12/03/2012	Martyn Harris	2	Field record	Middle Hide Pool/ Scrape, Connah's Quay Nature Reserve		D0969/001/05	BDir2.2, LBAP-C, LBAP-G, UKBA, WBA	PC
<i>Haematopus ostralegus</i> (Oystercatcher / Pioden Fôr)	SJ273716	04/06/2012	Martyn Harris	2	Field record	Gully East of the helipad, Connah's Quay Nature Reserve		D0969/001/05	BDir2.2, LBAP-C, LBAP-G, UKBA, WBA	PC
<i>Haematopus ostralegus</i> (Oystercatcher / Pioden Fôr)	SJ270721	06/08/2012	Martyn Harris	1	Field record	River sand bank South East of West Hide, Connah's Quay Nature Reserve		D0969/001/05	BDir2.2, LBAP-C, LBAP-G, UKBA, WBA	PC
<i>Haematopus ostralegus</i> (Oystercatcher / Pioden Fôr)	SJ272719	06/08/2012	Martyn Harris	1	Field record	River sand bank opposite Heli pad , Connah's Quay Nature Reserve		D0969/001/05	BDir2.2, LBAP-C, LBAP-G, UKBA, WBA	PC

Species Name	Grid Reference	Date	Recorder(s)	Abundance	Record/Sample Type	Site Name	Notes	Dataset ID	Lists	V
<i>Haematopus ostralegus</i> (Oystercatcher / Pioden Fôr)	SJ270720	06/08/2012	Martyn Harris	1	Field record	River sand bank between Heli pad and West Hide, Connah's Quay Nature Reserve		D0969/001/05	BDir2.2, LBAP-C, LBAP-G, UKBA, WBA	PC
<i>Haematopus ostralegus</i> (Oystercatcher / Pioden Fôr)	SJ264720	2 records, between 11/08/2014 and 27/02/2017	Martyn Harris	>50	Field record	Oakenholt Marsh, West of West Hide, Connah's Quay Nature Reserve; Oakenholt Marsh, West of Connah's Quay Nature Reserve	At high tide with very little land left above the water. In large numbers at high tide.	D0969/001/05	BDir2.2, LBAP-C, LBAP-G, UKBA, WBA	UA
<i>Haematopus ostralegus</i> (Oystercatcher / Pioden Fôr)	SJ247734	17/01/2018	Martyn Harris	>50	Field record	East of Flint Castle, (Flintshire)		D0969/001/05	BDir2.2, LBAP-C, LBAP-G, UKBA, WBA	UA
<i>Haematopus ostralegus</i> (Oystercatcher / Pioden Fôr)	SJ268720	2 records, between 06/06/2011 and 21/04/2014	Martyn Harris	2	Field record	Estuary sand bank on North West of West Hide, Connah's Quay Nature Reserve; Dee Mud Flats North of West Hide, Connah's Quay Nature Reserve		D0969/001/05	BDir2.2, LBAP-C, LBAP-G, UKBA, WBA	PC, UA
<i>Haematopus ostralegus</i> (Oystercatcher / Pioden Fôr)	SJ266720	3 records, between 25/06/2011 and 17/10/2016	Martyn Harris	2; 1; >20	Field record	West of the drain, West of West Hide, Connah's Quay Nature Reserve; Stones on Paper Works Outflow, Connah's Quay Nature Reserve; Factory outlet stream / River Dee North of West Hide, Connah's Quay Nat...	Approaching high tide.	D0969/001/05	BDir2.2, LBAP-C, LBAP-G, UKBA, WBA	PC, UA
<i>Haematopus ostralegus</i> (Oystercatcher / Pioden Fôr)	SJ269719	2 records, between 25/06/2011 and 08/08/2011	Martyn Harris	1; 4	Field record	Sand bank East of West Hide, Connah's Quay Nature Reserve; Sand banks near the river between the heli-pad and West Hide, Connah's Quay Nature Reserve		D0969/001/05	BDir2.2, LBAP-C, LBAP-G, UKBA, WBA	PC

Species Name	Grid Reference	Date	Recorder(s)	Abundance	Record/Sample Type	Site Name	Notes	Dataset ID	Lists	V
<i>Haematopus ostralegus</i> (Oystercatcher / Pioden Fôr)	SJ265723	25/06/2011	Martyn Harris	2	Field record	Marshes west of West Hide, Connahs Quay Nature Reserve		D0969/001/05	BDir2.2, LBAP-C, LBAP-G, UKBA, WBA	PC
<i>Haematopus ostralegus</i> (Oystercatcher / Pioden Fôr)	SJ2767140	01/08/2011	Martyn Harris	2	Field record	Middle Hide Pool, Connahs Quay Nature Reserve		D0969/001/05	BDir2.2, LBAP-C, LBAP-G, UKBA, WBA	PC
<i>Haematopus ostralegus</i> (Oystercatcher / Pioden Fôr)	SJ265722	15/08/2011	Martyn Harris		Field record	Sand bank to the North West of West Hide, Connahs Quay Nature Reserve		D0969/001/05	BDir2.2, LBAP-C, LBAP-G, UKBA, WBA	PC
<i>Haematopus ostralegus</i> (Oystercatcher / Pioden Fôr)	SJ268716	11/04/2016	Martyn Harris	1	Field record	Hughie's Field, Connah's Quay Nature Reserve		D0969/001/05	BDir2.2, LBAP-C, LBAP-G, UKBA, WBA	UA
<i>Haematopus ostralegus</i> (Oystercatcher / Pioden Fôr)	SJ258724	17/10/2016	Martyn Harris		Field record	Oakenholt Marsh East of West Hide, Connah's Quay Nature Reserve	Approaching high tide. In large numbers.	D0969/001/05	BDir2.2, LBAP-C, LBAP-G, UKBA, WBA	UA
<i>Halorates reprobus</i>	SJ2473	02/06/1993	Felton, C.			Flint Marsh (SCRUB)	ALTITUDE: 10m	D1201/001/01	RDB-NS	NA
<i>Halorates reprobus</i>	SJ268719	3 records, between 02/06/1993 and 26/08/1993	Felton, C.; Chris Felton	3	Field record	Oakenholt Marsh; Oakenholt	ALTITUDE: 5m; Salt marsh	D1201/001/01 , D0969/001/05	RDB-NS	NA, PC
<i>Hirundo rustica</i> (Swallow / Gwennol)	SJ275706	07/05/2008	Ben Milner	10		Kelsterton Farm		D1203/002/01	Bern2, LBAP-A, LBAP-C, LBAP-G, WBA	PC
<i>Hirundo rustica</i> (Swallow / Gwennol)	SJ248702	16/09/2015	Mr D M Hytch			Flint Mountain		D1297/020/01	Bern2, LBAP-A, LBAP-C, LBAP-G, WBA	PC

Species Name	Grid Reference	Date	Recorder(s)	Abundance	Record/Sample Type	Site Name	Notes	Dataset ID	Lists	V
<i>Hirundo rustica</i> (Swallow / Gwennol)	SJ2672 (Approximate)	95 records, between 05/04/2004 and 27/09/2022	John Harrison; Cliff Aincham; Bob Hayes; Deeside Naturalists' Society; Andrew Wallbank; Elvet Jones; Alan Nevitt; Geoff Parry; Joan Hotchkiss; Chris Leighton; Denzil Nicklin; John McWha; Geoffrey R...	10; 2; 1; 4; 3; 5; 20; 6; 2 Male; 8; 12; 20+; 7; 200; 40; 75+; 100+; 35+; 32; 9; 30; 60; 15; 6+	Reported to recorder	RSPB Oakenholt Marsh; Connah's Quay NR (West Hide); CQNRW; CQNR-west; CQNR Oakenholt Marsh and Flint Sands; CQNR: Oakenholt Marsh; SJ2672 CQNR/Oakenholt	New Hide Ash Pool field. Survey: DNS data; Over Ash Pool. Survey: DNS data; Survey: DNS data; Survey: Observer data; Far Hide Banded Pools. Survey: DNS data; Mid Hide Banded Pools. Survey: DNS data; Field Left Of Heli Pad. Survey: DNS data; Gardeners Dump. Survey: DNS data; New Hide Ash Pool Field. Survey: DNS data; Ash Pool Field. Survey: DNS data; Around Ash Pool. Survey: DNS data; Along Path To New Hide. Survey: DNS data; By West Hide. Survey: DNS data; WeBS. Survey: DNS data; BirdTrack	D1949/001/01 , D0062/008/01 , D1297/025/01 , D1297/027/01 , D1297/040/01 , D1297/047/01 , D1297/049/01	Bern2, LBAP-A, LBAP-C, LBAP-G, WBA	NA, PC, UA
<i>Hirundo rustica</i> (Swallow / Gwennol)	SJ2771 (Approximate)	141 records, between 10/09/2006 and 25/09/2022	Joan Hotchkiss; John Price; Hazel Morris; K Lloyd-Jones; Andrew Wallbank; M Edwards; Deeside Naturalists' Society; Glenn E Morris; Trevor B Taylor; Allan Guilfoyle; Neil Hughes; R Riley; Steven Dav...	1; 2; 5; 20; 2000; 120; 10; 19; 9; 15; 4; 14; 6; 3; 30; 24; 18; 10+; 6+; 50; 40; 8; 2+; 4+; 32; 7	Reported to recorder	Connah's Quay NR, central; Connah's Quay NR; Connah's Quay NR (Middle Hide); CQNR Banded and Garden Compound; CQNR-east; Connah's Quay NR, Banded Pools; UK-CQNR; CQNR (SJ 2771); Connah's Quay NR Pools; Con...	Mid Hide Banded Pools. Survey: DNS data; Survey: DNS data; Survey: Observer data; On Road by Helipad. Survey: DNS data; BirdTrack; BirdTrack. Activity: X; BirdTrack.. Activity: F; Birdtrack. A t least 11 being fed on rocks & trees; prob fledged in nearby barns etc; WeBS. Survey: DNS data; Webs. Survey: DNS data	D0062/008/01 , D1297/025/01 , D1297/027/01 , D1297/040/01 , D0346/002/01 , D1297/047/01 , D1297/049/01	Bern2, LBAP-A, LBAP-C, LBAP-G, WBA	NA, PC, UA

Species Name	Grid Reference	Date	Recorder(s)	Abundance	Record/Sample Type	Site Name	Notes	Dataset ID	Lists	V
<i>Hirundo rustica</i> (Swallow / Gwennol)	SJ2671 (Approximate)	336 records, between 12/04/2004 and 29/10/2022	Chris Leighton; Joan Hotchkiss; Deeside Naturalists' Society; D Pearson; Dave Chandler; Fred Wright; G Parry; K Lloyd-Jones; Bob Hayes; Keith Duckers; K Griffith; Sam Deane; TG Parry; Glenn E Morris;	1; 4; 3; 2; 20; 200; 10; 7; 13; 6; 14; 18; 30; 5; 12; 45; 100; 8; 15; 25; 90; 26; 50; 40; 3+; 21; 23; 34; 60; 56; 40+; 28; 11; 16; 80; 24; 9; 19; 50+; 22; 5+; 10+; 32; 1+	Reported to recorder	Connah's Quay NR, W; Connah's Quay NR (Lagoon); Connah's Quay NR (Meadow Trail); Connah's Quay Nature Reserve west hide; CQNR Ash Pool and Meadow Trail; CQNR-west; Flint, Oakenholt; Connah's Quay NR, W; CQ...	Over Reserve. Survey: DNS data; P13 Ash Pool Field. Survey: DNS data; Survey: DNS data; Around Ash Pool Field. Survey: DNS data; WeBS. Survey: DNS data; on Fence-west; Flint, BirdTrack	D0062/008/01 , D1297/025/01 , D1297/027/01 , D1297/040/01 , D1297/047/01 , D1297/049/01	Bern2, LBAP-A, LBAP-C, LBAP-G, WBA	NA, PC, UA
<i>Hirundo rustica</i> (Swallow / Gwennol)	SJ2476273236	27/09/2009	Jim Hulse	1	Reported to recorder	Flint	sj24762/73236. Survey: Observer data	D0062/008/01	Bern2, LBAP-A, LBAP-C, LBAP-G, WBA	NA
<i>Hirundo rustica</i> (Swallow / Gwennol)	SJ2473 (Approximate)	31 records, between 30/09/2005 and 13/07/2022	Martin G Williams; Roger Bagguley; David Richardson; Steven Davies; Glenn E Morris; David R Tyler; Norman Hallas; Ray Eades; Vince R Beaney; Recorder name withheld (obsr1214368); Mr Steven Davies; Mr	1; 3; 4; 10+; 6; 2; 15; 20; 10	Reported to recorder	Flint; Flint Castle; Deeside Naturalist. Wales	Survey: Observer data; BirdTrack; BirdTrack. Activity: FL	D0062/008/01 , D1297/025/01 , D0062/010/01 , D0346/001/01 , D1297/047/01 , D1297/040/01 , D0346/003/01 , D1297/049/01	Bern2, LBAP-A, LBAP-C, LBAP-G, WBA	NA, PC, UA
<i>Hirundo rustica</i> (Swallow / Gwennol)	SJ2573	4 records, between 15/05/2015 and 15/09/2019	KA Walker; Mr David Winnard	8; 11; 2		Flint, estuary; Flint Saltmarsh (WeBS)	BirdTrack	D1297/025/01 , D1297/027/01	Bern2, LBAP-A, LBAP-C, LBAP-G, WBA	PC
<i>Hirundo rustica</i> (Swallow / Gwennol)	SJ2471	23/04/2017	RP Jones	2		Flint, far S	BirdTrack	D1297/025/01	Bern2, LBAP-A, LBAP-C, LBAP-G, WBA	PC
<i>Hirundo rustica</i> (Swallow / Gwennol)	SJ2370 (Approximate)	2 records, between 20/05/2017 and 16/04/2022	Declan Savage; Mr Steven Davies	20+; 3		Flint, Mountain, W; Flint Mountain, W	BirdTrack	D1297/025/01 , D1297/049/01	Bern2, LBAP-A, LBAP-C, LBAP-G, WBA	PC, UA

Species Name	Grid Reference	Date	Recorder(s)	Abundance	Record/Sample Type	Site Name	Notes	Dataset ID	Lists	V
<i>Hirundo rustica</i> (Swallow / Gwennol)	SJ2472 (Approximate)	5 records, between 30/04/2016 and 08/06/2020	RP Jones; Anon; Nick French; Mr Michael Dixon; Mr Nick French	1; 2		Flint, S; Flint Castle; Decca Pools, Burton Marsh	BirdTrack	D1297/025/01 , D1297/027/01 , D1297/040/01	Bern2, LBAP-A, LBAP-C, LBAP-G, WBA	PC
<i>Hirundo rustica</i> (Swallow / Gwennol)	SJ2571	3 records, between 06/04/2015 and 21/04/2017	RP Jones; David M Hytch	3; 6		Flint, SE	BirdTrack	D1297/025/01	Bern2, LBAP-A, LBAP-C, LBAP-G, WBA	PC
<i>Hirundo rustica</i> (Swallow / Gwennol)	SJ2470	12/04/2015	RP Jones	3		Flint Mountain	BirdTrack	D1297/025/01	Bern2, LBAP-A, LBAP-C, LBAP-G, WBA	PC
<i>Hirundo rustica</i> (Swallow / Gwennol)	SJ270716	20/05/2013	Martyn Harris	1	Field record	East side Hughie's Field, Connah's Quay Nature Reserve		D0969/001/05	Bern2, LBAP-A, LBAP-C, LBAP-G, WBA	UA
<i>Hirundo rustica</i> (Swallow / Gwennol)	SJ269718	2 records, between 09/09/2013 and 09/05/2016	Martyn Harris	10; 3	Field record	Access road, West of the Helipad, Connah's Quay Nature Reserve; Road on North side of Hughie's Field, Connah's Quay Nature Reserve	About 10 flying low over the road and adjacent Hughie's Field. Some briefly landing on the road itself.; Two landed briefly on the tarmac.	D0969/001/05	Bern2, LBAP-A, LBAP-C, LBAP-G, WBA	UA
<i>Hirundo rustica</i> (Swallow / Gwennol)	SJ265719	2 records, between 11/08/2014 and 06/07/2015	Martyn Harris	2; 5	Field record	North of West Hide Pool, Connah's Quay Nature Reserve; Outlet from Paper Mill West Hide, Connah's Quay Nature Reserve	Mainly flying along the ditch and adjacent banks.; Flying along the outlet at high tide.	D0969/001/05	Bern2, LBAP-A, LBAP-C, LBAP-G, WBA	UA
<i>Hirundo rustica</i> (Swallow / Gwennol)	SJ266719	2 records, between 04/05/2013 and 11/08/2014	Martyn Harris	3; 1	Field record	Ash Pool, Connah's Quay Nature Reserve, Flintshire; Ash Pool, Connah's Quay Nature Reserve	Flying low over the water.	D0969/001/05	Bern2, LBAP-A, LBAP-C, LBAP-G, WBA	UA
<i>Hirundo rustica</i> (Swallow / Gwennol)	SJ265718	2 records, between 15/05/2017 and 06/08/2018	Martyn Harris	5; 6	Field record	Ash Pool, South west of West Hide, Connah's Quay Nature Reserve; Ash Pool, Connah's Quay Nature Reserve, Flintshire	Hunting over Ash Pool and around West Hide.	D0969/001/05	Bern2, LBAP-A, LBAP-C, LBAP-G, WBA	UA

Species Name	Grid Reference	Date	Recorder(s)	Abundance	Record/Sample Type	Site Name	Notes	Dataset ID	Lists	V
<i>Hirundo rustica</i> (Swallow / Gwennol)	SJ248733	2 records, between 18/07/2011 and 28/05/2012	Martyn Harris	10; 3	Field record	Marsh by Flint Castle, Flintshire; Grass and Marsh area North of the car park at Flint Castle, Flint	Flying low over the marsh.; Flying low over the marshy area.	D0969/001/05	Bern2, LBAP-A, LBAP-C, LBAP-G, WBA	PC
<i>Hirundo rustica</i> (Swallow / Gwennol)	SJ251729	04/06/2012	Martyn Harris	1	Field record	Coastal Park South east of Flint Town Football Ground		D0969/001/05	Bern2, LBAP-A, LBAP-C, LBAP-G, WBA	PC
<i>Hirundo rustica</i> (Swallow / Gwennol)	SJ248731	2 records, between 18/07/2011 and 04/06/2012	Martyn Harris	2	Field record	Playing field East of the RNLI Centre, Flintshire; Flint Town Football pitch, Flint, Flintshire	Flying over the field.; Flying low over the field.	D0969/001/05	Bern2, LBAP-A, LBAP-C, LBAP-G, WBA	PC
<i>Hirundo rustica</i> (Swallow / Gwennol)	SJ247732	04/06/2012	Martyn Harris	2	Field record	Near Flint Castle Car park, Flintshire		D0969/001/05	Bern2, LBAP-A, LBAP-C, LBAP-G, WBA	PC
<i>Hirundo rustica</i> (Swallow / Gwennol)	SJ249732	04/06/2012	Martyn Harris	3	Field record	Riverside, North of the RNLI Centre, Flintshire		D0969/001/05	Bern2, LBAP-A, LBAP-C, LBAP-G, WBA	PC
<i>Hirundo rustica</i> (Swallow / Gwennol)	SJ270717	06/08/2012	Martyn Harris	5 Juvenile	Field record	On the West Hide road near the Heli pad Connah's Quay Nature Reserve	Sitting on the road, looking as though they were trying to find insects, particularly around the moss on the road. First time that I have seen this behaviour.	D0969/001/05	Bern2, LBAP-A, LBAP-C, LBAP-G, WBA	PC
<i>Hirundo rustica</i> (Swallow / Gwennol)	SJ2572	18/09/2019	Mr Glenn Morris	1		Flint Marsh		D1297/027/01	Bern2, LBAP-A, LBAP-C, LBAP-G, WBA	PC
<i>Hirundo rustica</i> (Swallow / Gwennol)	SJ2772	16/07/2018	Peter Haslem	6		Dee Estuary, White Sands		D1297/025/01	Bern2, LBAP-A, LBAP-C, LBAP-G, WBA	PC
<i>Hirundo rustica</i> (Swallow / Gwennol)	SJ265723	25/06/2011	Martyn Harris		Field record	Marshes west of West Hide, Connahs Quay Nature Reserve	A few flying low over the marshes.	D0969/001/05	Bern2, LBAP-A, LBAP-C, LBAP-G, WBA	PC

Species Name	Grid Reference	Date	Recorder(s)	Abundance	Record/Sample Type	Site Name	Notes	Dataset ID	Lists	V
<i>Hirundo rustica</i> (Swallow / Gwenno)	SJ268717	29/08/2011	Martyn Harris	5	Field record	Field to the East of the path to the Wetland Meadow hide, Connahs Quay Nature Reserve		D0969/001/05	Bern2, LBAP-A, LBAP-C, LBAP-G, WBA	PC
<i>Hirundo rustica</i> (Swallow / Gwenno)	SJ277714	04/08/2014	Martyn Harris	2	Field record	Middle Hide Scrape, Connah's Quay Nature Reserve		D0969/001/05	Bern2, LBAP-A, LBAP-C, LBAP-G, WBA	UA
<i>Hirundo rustica</i> (Swallow / Gwenno)	SJ278713	04/07/2016	Martyn Harris	1	Field record	East hide Scrape, Connah's Quay Nature Reserve	Flew West over the scrape and then returned.	D0969/001/05	Bern2, LBAP-A, LBAP-C, LBAP-G, WBA	UA
<i>Hirundo rustica</i> (Swallow / Gwenno)	SJ263718	04/07/2016	Martyn Harris	3	Field record	West of the Outflow, Connah's Quay Nature Reserve		D0969/001/05	Bern2, LBAP-A, LBAP-C, LBAP-G, WBA	UA
<i>Hygrotus nigrolineatus</i>	SJ2771	2 records, between August 1999 and 30/08/2000	Anon	1 Adult		Connah's Quay Power Station	ID Wallace (pers. comm.) states that this species was identified by J. Robinson and checked by IFE Wareham. Connah's Quay Power Station	D0217/001/04	RDB-NS	NA
<i>Hygrotus parallelogrammus</i>	SJ256723	04/10/1993	Ian Wallace	1	Field record	Oakenholt	Sewage works marsh	D0969/001/05	RDB-NS	UA
<i>Illosporopsis christiansenii</i> (Selected from Interactive Map)	SJ250730	14/01/2020	David Winnard	P Fruiting		Flint Castle	On <i>Xanthoria parietina</i>	D1117/001/01	RDB-NS	PC

Species Name	Grid Reference	Date	Recorder(s)	Abundance	Record/Sample Type	Site Name	Notes	Dataset ID	Lists	V
<i>Larus canus</i> (Common Gull / Gwylan y Gweunydd)	SJ2672 (Approximate)	145 records, between 23/01/2004 and 11/12/2022	Geoffrey Robinson; John Harrison; Peter Haslem; Kevin J Smith; Chris Leighton; Andrew Wallbank; Julie Rogers; Ron Plummer; Deeside Naturalists' Society; Denzil Nicklin; Neil Hughes; Glenn E Morris;...	1; 20; 2; 200; 6; 12; 3; 5; 120; 15; 10+; 4; 13 Adult; 400; 60; 10; 96; 124; 1200+; 310+; 40+; 400+; 50+; 500+; 550+; 6+; 600+; 80+; 60+; 45; 56; 58; 34; 8; 1650+; 100+; 3662; 50; 16; 18; 30; 1000;...	Reported to recorder	RSPB Oakenholt Marsh;Connah's Quay NR (West Hide);Connah's Quay NR, Oakenholt Marsh;CQNR Oakenholt Marsh and Flint Sands;CQNR- west;CQNRW;CQ NR1 SJ2672 Flint Sands;CQNR: Oakenholt Marsh	RSPB; Survey: Observer data; Mid Hide Bunded Pools. Survey: DNS data; Flooded Field On Left. Survey: DNS data; From West Hide. Survey: DNS data; From West Hide High Tide. Survey: DNS data; Survey: DNS data; WeBS. Survey: DNS data; BirdTrack; Many moving with the Black-headed Gulls.	D1949/001/01 , D0062/008/01 , D1297/025/01 , D1297/027/01 , D1297/040/01 , D1297/047/01 , D1297/049/01	BDir2.2, UKBA, WBR	NA, PC, UA
<i>Larus canus</i> (Common Gull / Gwylan y Gweunydd)	SJ2572 (Approximate)	31 records, between 10/12/2006 and 29/03/2021	Geoffrey Robinson; Ian Greenwood; Glenn E Morris; David Winnard; Tony G Jackson; Annie N Haycock; Natalie Webb; G Jones; Mr Glenn Morris	3; 9; 1; 4; 17; 5; 14; 41; 2; 8; 6; 120; 300	Reported to recorder	Flint saltmarsh;DEE ESTUARY COMPARTMENT C10a - Flint saltmarsh;Flint Marsh	RSPB; BirdTrack	D1949/001/01 , D1297/025/01 , D1949/002/01 , D1297/047/01	BDir2.2, UKBA, WBR	NA, PC, UA
<i>Larus canus</i> (Common Gull / Gwylan y Gweunydd)	SJ2472	24/01/2009 to 25/01/2009	Anon				Occurrence ID: NBN-GA000656- BGBW2009- 16439515- 106166347	D1852/002/01	BDir2.2, UKBA, WBR	PC
<i>Larus canus</i> (Common Gull / Gwylan y Gweunydd)	SJ2772	4 records, between 17/03/2008 and 07/04/2018	David Knass; Chris Leighton; Peter Haslem	1; 21; 100	Reported to recorder	Dee Estuary, White Sands	Along River Channel. Survey: DNS data	D1949/001/01 , D0062/008/01 , D1297/025/01	BDir2.2, UKBA, WBR	NA, PC
<i>Larus canus</i> (Common Gull / Gwylan y Gweunydd)	SJ2771 (Approximate)	71 records, between 10/03/2008 and 15/11/2022	Andrew Wallbank; Paul Day; Malcolm Down; Daniel Jones; Glenn E Morris; Ray Eades; David Goodwin; Peter Haslem; Steven Davies; Trevor B Taylor; Walter Griffiths; Chris Leighton; David Winnard; Mr Ma...	2; 3; 12; 40; 1; 5; 10; 4; 41; 100; 15; 50; 150+; 30+; 7; 30; c100; 73; 25; 85	Reported to recorder	Connah's Quay NR, central;Cqnr (sj 2771);CQNR Bunded and Garden Compound;CQNR -east;Connah's Quay NR (Middle Hide);Connahs Quay Nature Reserve - DNS, Clwyd;UK- CQNR;CQNR (SJ 2771);Connah's Quay NR;C...	Survey: Observer data; Survey: DNS data; BirdTrack; Birdtrack; WeBS. Survey: DNS data; BirdTrack. Activity: X; Birdtrack. resting motionless at the water's edge; Mid Hide Bunded Pools. Survey: DNS data	D0062/008/01 , D1297/025/01 , D1297/027/01 , D1297/040/01 , D0346/002/01 , D1297/047/01 , D1297/049/01	BDir2.2, UKBA, WBR	NA, PC, UA

Species Name	Grid Reference	Date	Recorder(s)	Abundance	Record/Sample Type	Site Name	Notes	Dataset ID	Lists	V
<i>Larus canus</i> (Common Gull / Gwylan y Gweunydd)	SJ2671 (Approximate)	61 records, between 12/04/2004 and 08/11/2021	Paul Day; Julie Rogers Per Uniper; Andrew Wallbank; CS Williamson; Glenn E Morris; Peter Haslem; Keith Jones; Paul David Shenton; David Winnard; DM Pritchard; Ray Eades; Julie Rogers; Mr Pete Haslem;	4; 100; 1; 10; 2; 23; 15; 14; 28; 30+; 3; 12; 20; 32; 76; 95; 233; 350; 1200; 5; 5+; 7; 27; 70; 130; 11; 21	Reported to recorder	Connah's Quay NR, W;CQNR Ash Pool and Meadow Trail;CQNR- west;CQNR2 SJ2671 Ash Pool & Meadow	Survey: DNS data; High water count. Survey: Uniper data; WeBS. Survey: DNS data; Birdtrack; BirdTrack; Survey: Observer data	D0062/008/01 , D2075/001/01 , D1297/025/01 , D1297/027/01 , D1297/047/01	BDir2.2, UKBA, WBR	NA, PC, UA
<i>Larus canus</i> (Common Gull / Gwylan y Gweunydd)	SJ2473 (Approximate)	51 records, between 30/09/2005 and 10/11/2022	Roger Bagguley; Julie Rogers; Martin G Williams; Glenn E Morris; Steven Davies; Dave Mayfield; David Winnard; Nick French; Shelagh A Halsey; Mr Phillip Gatley; Mr Steven Davies; Mr David Winnard; M...	3; 12; 15; 1; 5; 2+; 2; 10; 52; 20+; 500+; 4+; 23; 60; 10+; 5+; 20; c800; 7; 17; 104	Reported to recorder	Flint;Dee Estuary, Flint;Flint Castle;Flint, Dee Estuary	Survey: Observer data; BirdTrack; BirdTrack. Activity: F	D0062/008/01 , D1297/025/01 , D1297/027/01 , D0062/010/01 , D1297/040/01 , D0346/001/01 , D1297/047/01 , D1297/049/01 , D0346/003/01 , D0346/002/01	BDir2.2, UKBA, WBR	NA, PC, UA
<i>Larus canus</i> (Common Gull / Gwylan y Gweunydd)	SJ2573 (Approximate)	14 records, between 13/01/2006 and 14/03/2021	Julie Rogers; Glenn E Morris; David Winnard; Mr David Winnard	10+; 10; 8; 61; 2; 58; 3; 12; 52; 18; 6; 43	Reported to recorder	Flint, estuary;Flint Saltmarsh (Webs);Flint Saltmarsh (WeBS)	Survey: Observer data; BirdTrack	D0062/008/01 , D1297/025/01 , D1297/027/01 , D1297/040/01 , D1297/047/01	BDir2.2, UKBA, WBR	NA, PC, UA
<i>Larus canus</i> (Common Gull / Gwylan y Gweunydd)	SJ265718	11/03/2013	Martyn Harris	20	Field record	Ash Pool near West Hide, Connah's Quay Nature Reserve		D0969/001/05	BDir2.2, UKBA, WBR	UA
<i>Larus canus</i> (Common Gull / Gwylan y Gweunydd)	SJ27677140	07/11/2011	Martyn Harris	1	Field record	Middle Hide Pool / Scrapes, Connahs Quay Nature Reserve		D0969/001/05	BDir2.2, UKBA, WBR	PC

Species Name	Grid Reference	Date	Recorder(s)	Abundance	Record/Sample Type	Site Name	Notes	Dataset ID	Lists	V
<i>Larus canus</i> (Common Gull / Gwylan y Gweunydd)	SJ262720	27/12/2011	Martyn Harris		Field record	Flint Marshes, viewed from West Hide, Connahs Quay Nature Reserve	A few.	D0969/001/05	BDir2.2, UKBA, WBR	PC
<i>Larus canus</i> (Common Gull / Gwylan y Gweunydd)	SJ2673	2 records, between 11/10/2018 and 09/02/2019	Mr Pete Haslem; Peter Haslem	18		CQNR Deesands;Dee Estuary, White Sands, NW		D1297/027/01 , D1297/025/01	BDir2.2, UKBA, WBR	PC
<i>Larus canus</i> (Common Gull / Gwylan y Gweunydd)	SJ244720	30/01/2022	Martin Redhead	2		Martin's Garden		D1117/001/01	BDir2.2, UKBA, WBR	UA
<i>Larus fuscus</i> (Lesser Black- backed Gull / Gwylan Gefnddu Leiaf)	SJ2672 (Approximate)	316 records, between 06/01/2004 and 11/12/2022	Richard Hurst; Geoffrey Robinson; Peter Haslem; Adam Greenall; Deeside Naturalists' Society; Ian Greenwood; Rhian Pierce; Denzil Nicklin; Andrew Wallbank; Chris Leighton; Per Glenn E Morris DNS; Ke...	219; 43; 50; 98; 8; 6; 4; 15; 20; 100; 45; 36; 18; 40; 11; 78; 104; 23; 46; 30; 48; 1; 7; 33; 17; 24; 70; 2; 69; 80; 150; 29; 14; 26; 35; 10+; 100+; 11 Secondsummer; 2 Fullgrown; 79; 60; 25; 12 Ful...	Reported to recorder	RSPB Oakenholt Marsh;DEE ESTUARY COMPARTMENT C11 - OM saltmarsh;CQNR Oakenholt Marsh and Flint Sands;Connah's Quay NR (West Hide);CQNR- west;CQNRW;Co nnah's Quay NR;CQNR1 SJ2672 Flint Sands;SJ2672 CQ...	RSPB; Survey: DNS data; From West hide. Survey: DNS data; Grassy Area. Survey: DNS data; On Grassy Area. Survey: DNS data; From West Hide High Tide. Survey: DNS data; From West Hide. Survey: DNS data; Survey: Observer data; RSPB Low Tide Count; WeBS. Survey: DNS data; Webs. Survey: DNS data; BirdTrack; High tide count; Many arriving later on.	D1949/001/01 , D0062/008/01 , D1297/025/01 , D1949/002/01 , D1297/040/01 , D1297/027/01 , D1297/047/01 , D1297/049/01	BDir2.2, LBAP-C, LBAP-E, LBAP-G, RL-DD, UKBA, WBA	NA, PC, UA
<i>Larus fuscus</i> (Lesser Black- backed Gull / Gwylan Gefnddu Leiaf)	SJ2572 (Approximate)	18 records, between 08/04/2012 and 10/08/2021	Geoffrey Robinson; Ian Greenwood; Martyn Harris; Mr Glenn Morris; Dr Anne Brenchley; Annie N Haycock; H Bridgland; Glenn E Morris; Mr Steven Heywood	4; 5; 1; 2; 9; 6	Reported to recorder; Field record	Flint saltmarsh;Flint / Oakenholt Marsh, Connah's Quay Nature Reserve;Flint Marsh;SJ2572 Flint Marsh East;Pentrw Fwendan	RSPB; As the tide came in. In a large mixed flock of gulls.; BirdTrack	D1949/001/01 , D0969/001/05 , D1297/027/01 , D1297/025/01 , D1297/047/01	BDir2.2, LBAP-C, LBAP-E, LBAP-G, RL-DD, UKBA, WBA	NA, PC, UA

Species Name	Grid Reference	Date	Recorder(s)	Abundance	Record/Sample Type	Site Name	Notes	Dataset ID	Lists	V
<i>Larus fuscus</i> (Lesser Black-backed Gull / Gwylan Gefnddu Leiaf)	SJ2469	10/11/2018	David Hill			Northop College		D1562/004/01	BDir2.2, LBAP-C, LBAP-E, LBAP-G, RL-DD, UKBA, WBA	PC
<i>Larus fuscus</i> (Lesser Black-backed Gull / Gwylan Gefnddu Leiaf)	SJ2772	5 records, between 06/11/2015 and 06/09/2018	David Knass; Peter Haslem	3; 2	Reported to recorder	Dee Estuary, White Sands		D1949/001/01 , D1297/025/01	BDir2.2, LBAP-C, LBAP-E, LBAP-G, RL-DD, UKBA, WBA	NA, PC
<i>Larus fuscus</i> (Lesser Black-backed Gull / Gwylan Gefnddu Leiaf)	SJ2573 (Approximate)	17 records, between 15/05/2015 and 06/12/2020	Peter Haslem; Mr David Winnard; Glenn E Morris; KA Walker; David Winnard	200; 8; 11; 1; 63; 96; 25; 29; 18; 10; 4; 7; 2; 28	Reported to recorder	Flint estuary; Flint Saltmarsh (Webs); Flint Saltmarsh (WeBS)	BirdTrack	D1949/001/01 , D1297/027/01 , D1297/025/01 , D1297/040/01	BDir2.2, LBAP-C, LBAP-E, LBAP-G, RL-DD, UKBA, WBA	NA, PC
<i>Larus fuscus</i> (Lesser Black-backed Gull / Gwylan Gefnddu Leiaf)	SJ2673	5 records, between 21/02/2016 and 11/10/2018	John Langley; Al Grubb; Peter Haslem	2; 4; 50	Reported to recorder	Dee Estuary, White Sands, NW		D1949/001/01 , D1297/025/01	BDir2.2, LBAP-C, LBAP-E, LBAP-G, RL-DD, UKBA, WBA	NA, PC

Species Name	Grid Reference	Date	Recorder(s)	Abundance	Record/Sample Type	Site Name	Notes	Dataset ID	Lists	V
<i>Larus fuscus</i> (Lesser Black-backed Gull / Gwylan Gefnddu Leiaf)	SJ2771 (Approximate)	471 records, between 10/09/2006 and 15/11/2022	Sam Deane; Walter Griffiths; Andrew Wallbank; Deeside Naturalists' Society; K Lloyd-Jones; R Evans; Julie Rogers Per Uniper; David Jones; Per Andrew Wallbank; Martin G Williams; Jean Baker; T Fenwi...	1; 2; 3; 4; 20; 79; 6; 18; 60; 5; 50; 14; 10; 43; 45; 8; 10+; 24; 7; 9; 13; 22; 41; 30; c10; 12; 40; 11; 15	Reported to recorder	Connah's Quay NR, central; Connah's Quay NR (Middle Hide); CQNR Bunded and Garden Compound; Connah's Quay Nature Reserve; Cqnr (sj 2771); CQNR-east; Connah's Quay NR, Bunded Pools; Connah's Quay Nature Rese...	Survey: DNS data; Survey: Observer data; Low water count. Survey: Uniper data; High water count. Survey: Uniper data; Activity: F. Survey: Observer data; Activity: U. Survey: Observer data; BirdTrack; WeBS. Survey: DNS data; Birdtrack; Birdtrack. eating a small crab; Webs. Survey: DNS data; Birdtrack. eating crab; Low water count; High tide count	D0062/008/01 , D2075/001/01 , D1297/025/01 , D1297/040/01 , D1297/027/01 , D0346/001/01 , D0346/002/01 , D1297/047/01 , D1297/049/01 , D0346/003/01	BDir2.2, LBAP-C, LBAP-E, LBAP-G, RL-DD, UKBA, WBA	NA, PC, UA
<i>Larus fuscus</i> (Lesser Black-backed Gull / Gwylan Gefnddu Leiaf)	SJ2671 (Approximate)	144 records, between 12/04/2004 and 08/11/2021	Paul Day; Glenn E Morris; Julie Rogers Per Uniper; Anne Brenchley; Ian M Spence; Peter Haslem; CS Williamson; Ray Eades; DM Pritchard; Giles RM Pepler; Mrs Heather Cartwright; Mr Pete Haslem; Mr Gl...	2; 1; 12; 10; 4; 8; 3; 5; 20; 22; 23; 100; 150; 17; 32; 9; 21; 60; 120; 70; 80; 105; 130; 200; 300; 30; 40; 48; 50; 53; 54; 56; 67; 18; 6; 15; 45; 42; 35; 25; 62; 34; 47; c40	Reported to recorder	Connah's Quay NR, W; Connah's Quay Nature Reserve west hide; CQNR Ash Pool and Meadow Trail; CQNR-west; Connah's Quey NR, W; CQNR2 SJ2671 Ash Pool & Meadow	Survey: DNS data; High water count. Survey: Uniper data; Survey: Observer data; BirdTrack; Birdtrack	D0062/008/01 , D2075/001/01 , D1297/025/01 , D1297/027/01 , D1297/040/01 , D1297/047/01	BDir2.2, LBAP-C, LBAP-E, LBAP-G, RL-DD, UKBA, WBA	NA, PC, UA
<i>Larus fuscus</i> (Lesser Black-backed Gull / Gwylan Gefnddu Leiaf)	SJ2473 (Approximate)	72 records, between 24/10/2008 and 19/11/2022	Neville Wright; Steven Davies; Norman Hallas; Ray Eades; Trevor G Payne; A Bourne; Shelagh A Halsey; Vince R Beaney; Christopher Moore; Ron Rees Davies; Glenn E Morris; David R Tyler; Mr Charles Fa...	5; 2; 20; 6; 1; 10; 3; 8; 9; 4; 3+; c20; 15; 26; 40		Flint; Wales, Flintshire, Flint; Flint Castle; Flint, Dee Estuary; Deeside Naturalist. Wales	Birdtrack; BirdTrack; 1 perched on top of a chimney pot. Breeding status: D; 1 perched on top of a chimney pot. Probable breeding	D1297/025/01 , D1297/027/01 , D0062/011/01 , D0346/001/01 , D1297/047/01 , D1297/049/01 , D1297/040/01 , D0346/003/01 , D0346/002/01	BDir2.2, LBAP-C, LBAP-E, LBAP-G, RL-DD, UKBA, WBA	PC, NA, UA

Species Name	Grid Reference	Date	Recorder(s)	Abundance	Record/Sample Type	Site Name	Notes	Dataset ID	Lists	V
<i>Larus fuscus</i> (Lesser Black-backed Gull / Gwylan Gefnddu Leiaf)	SJ277714	9 records, between 26/08/2013 and 30/09/2019	Martyn Harris	1; 2	Field record	Middle Hide Scrape, Connah's Quay Nature Reserve; Dee Hide Scrape, Connah's Quay Nature Reserve.)	High tide had flooded the whole scrape.	D0969/001/05	BDir2.2, LBAP-C, LBAP-E, LBAP-G, RL-DD, UKBA, WBA	PC
<i>Larus fuscus</i> (Lesser Black-backed Gull / Gwylan Gefnddu Leiaf)	SJ268720	4 records, between 27/06/2011 and 12/09/2016	Martyn Harris	6; 1	Field record	River bank, North of Wetland Meadow, Connah's Quay Nature Reserve; Dee Mud Flats North of West Hide, Connah's Quay Nature Reserve; Sand bank towards the river, opposite the path to the Wet Meadow hid...		D0969/001/05	BDir2.2, LBAP-C, LBAP-E, LBAP-G, RL-DD, UKBA, WBA	PC
<i>Larus fuscus</i> (Lesser Black-backed Gull / Gwylan Gefnddu Leiaf)	SJ273718	2 records, between 08/10/2012 and 12/09/2016	Martyn Harris	2	Field record	River bank, North of E-on Field, Connah's Quay Nature Reserve; Mud flats between Heli-pad and the Conservation area, Connah's Quay Nature Reserve	A few.	D0969/001/05	BDir2.2, LBAP-C, LBAP-E, LBAP-G, RL-DD, UKBA, WBA	PC
<i>Larus fuscus</i> (Lesser Black-backed Gull / Gwylan Gefnddu Leiaf)	SJ278713	2 records, between 08/09/2014 and 17/10/2016	Martyn Harris	1	Field record	East Hide Scrape, Connah's Quay Nature Reserve		D0969/001/05	BDir2.2, LBAP-C, LBAP-E, LBAP-G, RL-DD, UKBA, WBA	PC
<i>Larus fuscus</i> (Lesser Black-backed Gull / Gwylan Gefnddu Leiaf)	SJ259721	17/10/2016	Martyn Harris		Field record	Oakenholt Marsh East of West Hide, Connah's Quay Nature Reserve	Approaching high tide. A few in a large mixed flock of gulls.	D0969/001/05	BDir2.2, LBAP-C, LBAP-E, LBAP-G, RL-DD, UKBA, WBA	PC

Species Name	Grid Reference	Date	Recorder(s)	Abundance	Record/Sample Type	Site Name	Notes	Dataset ID	Lists	V
<i>Larus fuscus</i> (Lesser Black-backed Gull / Gwylan Gefnddu Leiaf)	SJ27537150	29/10/2012	Martyn Harris	1	Field record	Dee Hide Scrape, Connah's Quay Nature Reserve		D0969/001/05	BDir2.2, LBAP-C, LBAP-E, LBAP-G, RL-DD, UKBA, WBA	PC
<i>Larus fuscus</i> (Lesser Black-backed Gull / Gwylan Gefnddu Leiaf)	SJ27657145	03/12/2012	Martyn Harris	1	Field record	Middle Hide Scrape, Connah's Quay Nature Reserve		D0969/001/05	BDir2.2, LBAP-C, LBAP-E, LBAP-G, RL-DD, UKBA, WBA	PC
<i>Larus fuscus</i> (Lesser Black-backed Gull / Gwylan Gefnddu Leiaf)	SJ272715	18/03/2013	Martyn Harris	1	Field record	E-on Meadow, Connah's Quay Nature Reserve		D0969/001/05	BDir2.2, LBAP-C, LBAP-E, LBAP-G, RL-DD, UKBA, WBA	PC
<i>Larus fuscus</i> (Lesser Black-backed Gull / Gwylan Gefnddu Leiaf)	SJ276714	4 records, between 10/10/2011 and 20/05/2013	Martyn Harris	1; 2	Field record	Middle Hide Scrape, Connah's Quay Nature Reserve, Flintshire;Middle Hide Scrape, Connah's Quay Nature Reserve;Middle Hide Pool / Scrapes, Connahs Quay Nature Reserve;Middle hide scrape Connah's Quay...		D0969/001/05	BDir2.2, LBAP-C, LBAP-E, LBAP-G, RL-DD, UKBA, WBA	PC
<i>Larus fuscus</i> (Lesser Black-backed Gull / Gwylan Gefnddu Leiaf)	SJ261723	07/10/2013	Martyn Harris		Field record	Marsh West of West Hide, Connah's Quay Nature Reserve	In quite large numbers.	D0969/001/05	BDir2.2, LBAP-C, LBAP-E, LBAP-G, RL-DD, UKBA, WBA	PC

Species Name	Grid Reference	Date	Recorder(s)	Abundance	Record/Sample Type	Site Name	Notes	Dataset ID	Lists	V
<i>Larus fuscus</i> (Lesser Black-backed Gull / Gwylan Gefnddu Leiaf)	SJ264720	11/08/2014	Martyn Harris		Field record	Oakenholt Marsh, West of Connah's Quay Nature Reserve		D0969/001/05	BDir2.2, LBAP-C, LBAP-E, LBAP-G, RL-DD, UKBA, WBA	PC
<i>Larus fuscus</i> (Lesser Black-backed Gull / Gwylan Gefnddu Leiaf)	SJ267720	10/10/2011	Martyn Harris	2	Field record	West hide looking, Connahs Quay Nature Reserve		D0969/001/05	BDir2.2, LBAP-C, LBAP-E, LBAP-G, RL-DD, UKBA, WBA	PC
<i>Larus fuscus</i> (Lesser Black-backed Gull / Gwylan Gefnddu Leiaf)	SJ273719	07/11/2011	Martyn Harris	1	Field record	Exposed mud adjacent to the river North east of the heli-pad, Connahs Quay Nature Reserve		D0969/001/05	BDir2.2, LBAP-C, LBAP-E, LBAP-G, RL-DD, UKBA, WBA	PC
<i>Larus fuscus</i> (Lesser Black-backed Gull / Gwylan Gefnddu Leiaf)	SJ2767140	3 records, between 01/08/2011 and 13/11/2011	Martyn Harris	3; 1	Field record	Middle Hide Pool / Scrapes, Connahs Quay Nature Reserve; Middle Hide Pool, Connahs Quay Nature Reserve		D0969/001/05	BDir2.2, LBAP-C, LBAP-E, LBAP-G, RL-DD, UKBA, WBA	PC
<i>Larus fuscus</i> (Lesser Black-backed Gull / Gwylan Gefnddu Leiaf)	SJ263720	28/11/2011	Martyn Harris		Field record	Marsh area between Flint and West Hide, Connahs Quay Nature Reserve	In large numbers.	D0969/001/05	BDir2.2, LBAP-C, LBAP-E, LBAP-G, RL-DD, UKBA, WBA	PC
<i>Larus fuscus</i> (Lesser Black-backed Gull / Gwylan Gefnddu Leiaf)	SJ270715	27/12/2011	Martyn Harris	1 Juvenile	Field record	Large field, North of the entrance to Connah's Quay Nature Reserve	Feeding on a dead sheep.	D0969/001/05	BDir2.2, LBAP-C, LBAP-E, LBAP-G, RL-DD, UKBA, WBA	PC

Species Name	Grid Reference	Date	Recorder(s)	Abundance	Record/Sample Type	Site Name	Notes	Dataset ID	Lists	V
<i>Larus fuscus</i> (Lesser Black-backed Gull / Gwylan Gefnddu Leiaf)	SJ262720	27/12/2011	Martyn Harris		Field record	Flint Marshes, viewed from West Hide, Connahs Quay Nature Reserve		D0969/001/05	BDir2.2, LBAP-C, LBAP-E, LBAP-G, RL-DD, UKBA, WBA	PC
<i>Larus fuscus</i> (Lesser Black-backed Gull / Gwylan Gefnddu Leiaf)	SJ275714	12/03/2012	Martyn Harris	2	Field record	Dee Hide Pool / Scrape, Connah's Quay Nature Reserve		D0969/001/05	BDir2.2, LBAP-C, LBAP-E, LBAP-G, RL-DD, UKBA, WBA	PC
<i>Larus fuscus</i> (Lesser Black-backed Gull / Gwylan Gefnddu Leiaf)	SJ270721	06/08/2012	Martyn Harris		Field record	River sand bank South East of West Hide, Connah's Quay Nature Reserve		D0969/001/05	BDir2.2, LBAP-C, LBAP-E, LBAP-G, RL-DD, UKBA, WBA	PC
<i>Larus fuscus</i> (Lesser Black-backed Gull / Gwylan Gefnddu Leiaf)	SJ270720	06/08/2012	Martyn Harris	30	Field record	River sand bank between Heli pad and West Hide, Connah's Quay Nature Reserve		D0969/001/05	BDir2.2, LBAP-C, LBAP-E, LBAP-G, RL-DD, UKBA, WBA	PC
<i>Larus fuscus</i> (Lesser Black-backed Gull / Gwylan Gefnddu Leiaf)	SJ270719	27/08/2012	Martyn Harris	1	Field record	Mud flats/river bank N of the heli-pad to West Hide, Connah's Quay Nature Reserve		D0969/001/05	BDir2.2, LBAP-C, LBAP-E, LBAP-G, RL-DD, UKBA, WBA	PC
<i>Larus fuscus</i> (Lesser Black-backed Gull / Gwylan Gefnddu Leiaf)	SJ27677143	17/09/2012	Martyn Harris	1	Field record	Middle hide scrape, Connah's Quay Nature Reserve		D0969/001/05	BDir2.2, LBAP-C, LBAP-E, LBAP-G, RL-DD, UKBA, WBA	PC

Species Name	Grid Reference	Date	Recorder(s)	Abundance	Record/Sample Type	Site Name	Notes	Dataset ID	Lists	V
<i>Larus fuscus</i> (Lesser Black-backed Gull / Gwylan Gefnddu Leiaf)	SJ260721	15/10/2012	Martyn Harris	1	Field record	West of West Hide, Connah's Quay Nature Reserve		D0969/001/05	BDir2.2, LBAP-C, LBAP-E, LBAP-G, RL-DD, UKBA, WBA	PC
<i>Larus fuscus</i> (Lesser Black-backed Gull / Gwylan Gefnddu Leiaf)	SJ2472	2 records, between 15/02/2019 and 06/06/2019	Mr Michael Dixon			Flint Castle		D1297/027/01	BDir2.2, LBAP-C, LBAP-E, LBAP-G, RL-DD, UKBA, WBA	PC
<i>Larus fuscus</i> (Lesser Black-backed Gull / Gwylan Gefnddu Leiaf)	SJ2370	20/05/2017	Declan Savage	2		Flint, Mountain, W	BirdTrack	D1297/025/01	BDir2.2, LBAP-C, LBAP-E, LBAP-G, RL-DD, UKBA, WBA	PC
<i>Larus fuscus</i> (Lesser Black-backed Gull / Gwylan Gefnddu Leiaf)	SJ2372	06/05/2011	Ray Eades	1		Flint, W	BirdTrack	D1297/025/01	BDir2.2, LBAP-C, LBAP-E, LBAP-G, RL-DD, UKBA, WBA	PC
<i>Larus fuscus</i> (Lesser Black-backed Gull / Gwylan Gefnddu Leiaf)	SJ268721	15/08/2011	Martyn Harris		Field record	Sand banks North East of West Hide, Connahs Quay Nature Reserve		D0969/001/05	BDir2.2, LBAP-C, LBAP-E, LBAP-G, RL-DD, UKBA, WBA	PC
<i>Larus fuscus</i> (Lesser Black-backed Gull / Gwylan Gefnddu Leiaf)	SJ267721	05/09/2011	Martyn Harris		Field record	Mud flats Northwest of West Hide, Connahs Quay Nature Reserve		D0969/001/05	BDir2.2, LBAP-C, LBAP-E, LBAP-G, RL-DD, UKBA, WBA	PC

Species Name	Grid Reference	Date	Recorder(s)	Abundance	Record/Sample Type	Site Name	Notes	Dataset ID	Lists	V
<i>Larus fuscus</i> (Lesser Black-backed Gull / Gwylan Gefnddu Leiaf)	SJ269719	05/09/2011	Martyn Harris		Field record	Mud flats , Connahs Quay Nature Reserve		D0969/001/05	BDir2.2, LBAP-C, LBAP-E, LBAP-G, RL-DD, UKBA, WBA	PC
<i>Larus fuscus</i> (Lesser Black-backed Gull / Gwylan Gefnddu Leiaf)	SJ266721	26/09/2011	Martyn Harris		Field record	West hide looking North-west, Connahs Quay Nature Reserve.	A few.	D0969/001/05	BDir2.2, LBAP-C, LBAP-E, LBAP-G, RL-DD, UKBA, WBA	PC
<i>Larus glaucoides</i> (Iceland Gull / Gwylan yr Arctig)	SJ2772	21/11/2015	Anon			Dee Estuary, White Sands	Birdtrack.	D1297/025/01	RL-VU, UKBA	PC
<i>Larus glaucoides</i> (Iceland Gull / Gwylan yr Arctig)	SJ2672 (Approximate)	3 records, between 17/12/2017 and 14/03/2021	Peter Haslem; Sue Haslem; Mrs susan haslem	1		RSPB Oakenholt Marsh; Chester Rd, Oakenholt, Flint CH6 5SF	BirdTrack	D1297/025/01 , D1297/047/01	RL-VU, UKBA	PC
<i>Larus glaucoides</i> (Iceland Gull / Gwylan yr Arctig)	SJ26387169	14/03/2021	Anon (Birdguides)	1		Oakenholt Marsh RSPB		D1297/047/01	RL-VU, UKBA	PC
<i>Larus hyperboreus</i> (Glaucous Gull / Gwylan y Gogledd)	SJ2671	4 records, between 14/01/2018 and 28/04/2018	Peter Haslem	1		Connah's Quay NR, W		D1297/025/01	RL-VU, UKBA	PC
<i>Larus hyperboreus</i> (Glaucous Gull / Gwylan y Gogledd)	SJ2672	6 records, between 12/01/2018 and 27/01/2018	David Winnard	1		RSPB Oakenholt Marsh		D1297/025/01	RL-VU, UKBA	PC

Species Name	Grid Reference	Date	Recorder(s)	Abundance	Record/Sample Type	Site Name	Notes	Dataset ID	Lists	V
<i>Larus hyperboreus</i> (Glaucous Gull / Gwylan y Gogledd)	SJ278713	12/01/2018	Anon - Dee Estuary Sightings	1 Juvenile	Field record	Connah's Quay Reserve		D0969/001/05	RL-VU, UKBA	PC
<i>Larus hyperboreus</i> (Glaucous Gull / Gwylan y Gogledd)	SJ24007200	15/01/2018	Anon - Dee Estuary Sightings	1	Field record	Flint		D0969/001/05	RL-VU, UKBA	PC
<i>Larus marinus</i> (Great Black-backed Gull / Gwylan Gefnddu Fwyaf)	SJ2672 (Approximate)	351 records, between 06/01/2004 and 03/12/2022	Richard Hurst; Geoffrey Robinson; Per Colin Wells; Peter Haslem; Adam Greenall; Deeside Naturalists' Society; Rhian Pierce; Kevin J Smith; Deniz Nicklin; Chris Leighton; Norman Hallas; Martin G Wi...	44; 40; 15; 20; 100; 5; 50; 35; 10; 1; 42; 25; 37; 65; 62; 2; 6; 8; 12; 135; 149; 28; 70; 130; 150; 80; 36; 23; 63; 21; 13; 16; 3; 38; 68; 17; 34; 58; 60; 54; 120; 7; 121; 74; 3 Secondwinter; 30+; 34	Reported to recorder; Field record	RSPB Oakenholt Marsh; Exposed mud North west of West Hide, Connah's Quay Nature Reserve; Connah's Quay NR; Connah's Quay NR (West Hide); CQNR Oakenholt Marsh and Flint Sands; SJ2672 CQNR/Oakenholt; Conna...	RSPB; High tide count; Survey: DNS data; Survey: Observer data; On Grassy Area. Survey: DNS data; From West Hide. Survey: DNS data; On mud. Survey: Observer data; From West Hide High Tide. Survey: DNS data; Grassy Area. Survey: DNS data; High tide roost. Survey: Observer data; RSPB Low Tide Count; From West hide. Survey: DNS data; WeBS. Survey: DNS data; Webs. Survey: DNS data; BirdTrack; Birdtrack. eating a dead sheep	D1949/001/01 , D0062/008/01 , D1297/025/01 , D0969/001/05 , D1297/027/01 , D1297/040/01 , D1297/047/01 , D1297/049/01	BDir2.2, RL-EN, UKBA, WBR	NA, PC, UA
<i>Larus marinus</i> (Great Black-backed Gull / Gwylan Gefnddu Fwyaf)	SJ2572 (Approximate)	22 records, between 13/02/2006 and 15/03/2021	Geoffrey Robinson; Chris Morley; David Richardson; Ian Greenwood; Mr Paul Todd; Mr Glenn Morris; Dr Anne Brenchley; H Bridgland; Glenn E Morris	2; 1; 18; 8; 4; 6; 5	Reported to recorder	Flint saltmarsh; Flint Castle-Oakenholt Marsh; Flint Marsh; SJ2572 Flint Marsh East; SJ2473 Flint Marsh	RSPB; Survey: Observer data; BirdTrack	D1949/001/01 , D0062/008/01 , D1297/027/01 , D1297/025/01 , D1297/047/01	BDir2.2, RL-EN, UKBA, WBR	NA, PC, UA

Species Name	Grid Reference	Date	Recorder(s)	Abundance	Record/Sample Type	Site Name	Notes	Dataset ID	Lists	V
<i>Larus marinus</i> (Great Black-backed Gull / Gwylan Gefnddu Fwyaf)	SJ243720	11/04/2016	Mr R P Jones	2		Mobile-SJ2472		D1297/021/01	BDir2.2, RL-EN, UKBA, WBR	PC
<i>Larus marinus</i> (Great Black-backed Gull / Gwylan Gefnddu Fwyaf)	SJ2772 (Approximate)	10 records, between 16/06/2008 and 31/08/2022	David Knass; Chris Leighton; Peter Haslem; Mr Glenn Morris; Mr James Hughes	1; 4; 19; 19 Secondsummer; 3; 1+	Reported to recorder	Dee Estuary, White Sands;CQNR-WhiteSands	River Channel. Survey: DNS data	D1949/001/01 , D0062/008/01 , D1297/025/01 , D1297/040/01 , D1297/049/01	BDir2.2, RL-EN, UKBA, WBR	NA, PC, UA
<i>Larus marinus</i> (Great Black-backed Gull / Gwylan Gefnddu Fwyaf)	SJ2573 (Approximate)	15 records, between 13/01/2006 and 06/12/2020	Peter Haslem; Julie Rogers; Mr David Winnard; David Winnard	14; 2+; 1; 3; 4; 2; 11; 9	Reported to recorder	Flint, estuary;Flint Saltmarsh (Webs);Flint Saltmarsh (WeBS)	Survey: Observer data	D1949/001/01 , D0062/008/01 , D1297/027/01 , D1297/025/01 , D1297/040/01	BDir2.2, RL-EN, UKBA, WBR	NA, PC
<i>Larus marinus</i> (Great Black-backed Gull / Gwylan Gefnddu Fwyaf)	SJ2673	4 records, between 21/08/2016 and 11/10/2018	John Langley; Al Grubb; Peter Haslem	6; 20; 12	Reported to recorder	Dee Estuary, White Sands, NW		D1949/001/01 , D1297/025/01	BDir2.2, RL-EN, UKBA, WBR	NA, PC
<i>Larus marinus</i> (Great Black-backed Gull / Gwylan Gefnddu Fwyaf)	SJ2771 (Approximate)	216 records, between 18/02/2007 and 15/11/2022	Deeside Naturalists' Society; Cliff Aincham; Glenn E Morris; Andrew Wallbank; Arthur Kemp; Julie Rogers; Malcolm Down; David Goodwin; Anthony Britner; Sam Deane; Ray Teesdale; Trevor B Taylor; DW R...	1; 2; 4; 80; 6; 30+; 5; 20+; 3; 15; 9; 10; 12; 5+; 8; 1+; c10; c50	Reported to recorder	Connah's Quay NR, central;Connah's Quay NR;Connah's Quay NR, Bunded Pools;Connahs Quay Nature Reserve;Connahs Quay Nature Reserve - DNS, Clwyd;Cqnr (sj 2771);CQNR Bunded and Garden Compound;UK-CQN...	Survey: DNS data; Survey: Observer data; Activity: F; Survey: Observer data; BirdTrack; Birdtrack; Far Hide Bunded Pools. Survey: DNS data	D0062/008/01 , D1297/025/01 , D1297/027/01 , D1297/040/01 , D0346/001/01 , D0346/002/01 , D1297/047/01 , D1297/049/01	BDir2.2, RL-EN, UKBA, WBR	NA, PC, UA

Species Name	Grid Reference	Date	Recorder(s)	Abundance	Record/Sample Type	Site Name	Notes	Dataset ID	Lists	V
<i>Larus marinus</i> (Great Black-backed Gull / Gwylan Gefnddu Fwyaf)	SJ2473 (Approximate)	67 records, between 30/09/2005 and 19/11/2022	Roger Bagguley; Kevin J Smith; David Richardson; Neville Wright; Steven Davies; Norman Hallas; Ray Eades; Trevor G Payne; J Parker; Shelagh A Halsey; Glenn E Morris; Neil Hughes; RP Jones; David Wi...	2; 15+; 7; 1; 20; 3; 5; 4; 14; 10; 6; 19; 30; 12; 8	Reported to recorder	Flint;Dee Estuary, Flint;Flint Castle;Mobile-SJ2473;Deeside Naturalist. Wales	Survey: Observer data; Birdtrack; BirdTrack; BirdTrack. Activity: X	D0062/008/01 , D1297/025/01 , D1297/027/01 , D0062/011/01 , D0346/001/01 , D0346/002/01 , D1297/047/01 , D1297/049/01 , D1297/040/01 , D0346/003/01	BDir2.2, RL-EN, UKBA, WBR	NA, PC, UA
<i>Larus marinus</i> (Great Black-backed Gull / Gwylan Gefnddu Fwyaf)	SJ2671 (Approximate)	115 records, between 12/04/2004 and 08/11/2021	Deeside Naturalists' Society; Kevin J Smith; Anne Brenchley; Julie Rogers; Neil Hughes; Glenn E Morris; Ian M Spence; Giles RM Pepler; Peter Haslem; CS Williamson; R Riley; Ray Eades; Trevor G Payne;	2; 40; 68; 76; 10+; 6; 1; 3; 4; 5; 10; 16; 7; 8; 12; 15; 20; 9	Reported to recorder	Connah's Quay NR, W;Connah's Quay Nature Reserve west hide;CQNR Ash Pool and Meadow Trail;CQNR-west;Flint, Oakenholt;Conna h's Quey NR, W;CQNR2 SJ2671 Ash Pool & Meadow	Survey: DNS data; Survey: Observer data; BirdTrack; Birdtrack	D0062/008/01 , D1297/025/01 , D1297/027/01 , D1297/040/01 , D1297/047/01	BDir2.2, RL-EN, UKBA, WBR	NA, PC, UA
<i>Larus marinus</i> (Great Black-backed Gull / Gwylan Gefnddu Fwyaf)	SJ264723	17/10/2016	Martyn Harris	1	Field record	River Dee North of West Hide, Connah's Quay Nature Reserve	Approaching high tide.	D0969/001/05	BDir2.2, RL-EN, UKBA, WBR	UA
<i>Larus marinus</i> (Great Black-backed Gull / Gwylan Gefnddu Fwyaf)	SJ27407178	03/12/2012	Martyn Harris	1	Field record	River Dee mud bank, Connah's Quay Nature Reserve	On the mud bank near the river.	D0969/001/05	BDir2.2, RL-EN, UKBA, WBR	PC

Species Name	Grid Reference	Date	Recorder(s)	Abundance	Record/Sample Type	Site Name	Notes	Dataset ID	Lists	V
<i>Larus marinus</i> (Great Black-backed Gull / Gwylan Gefnddu Fwyaf)	SJ261723	07/10/2013	Martyn Harris		Field record	Marsh West of West Hide, Connah's Quay Nature Reserve	A few.	D0969/001/05	BDir2.2, RL-EN, UKBA, WBR	UA
<i>Larus marinus</i> (Great Black-backed Gull / Gwylan Gefnddu Fwyaf)	SJ273719	07/11/2011	Martyn Harris	1	Field record	Exposed mud adjacent to the river North east of the heli-pad, Connahs Quay Nature Reserve		D0969/001/05	BDir2.2, RL-EN, UKBA, WBR	PC
<i>Larus marinus</i> (Great Black-backed Gull / Gwylan Gefnddu Fwyaf)	SJ268719	12/12/2011	Martyn Harris	2	Field record	Exposed mud between Heli pad and West Hide, Connah's Quay Nature Reserve		D0969/001/05	BDir2.2, RL-EN, UKBA, WBR	PC
<i>Larus marinus</i> (Great Black-backed Gull / Gwylan Gefnddu Fwyaf)	SJ262720	27/12/2011	Martyn Harris		Field record	Flint Marshes, viewed from West Hide, Connahs Quay Nature Reserve	In large numbers.	D0969/001/05	BDir2.2, RL-EN, UKBA, WBR	PC
<i>Larus marinus</i> (Great Black-backed Gull / Gwylan Gefnddu Fwyaf)	SJ272718	13/02/2012	Martyn Harris	1	Field record	River bank between Heli-pad and Conservation Area, Connah's Quay Nature Reserve		D0969/001/05	BDir2.2, RL-EN, UKBA, WBR	PC
<i>Larus marinus</i> (Great Black-backed Gull / Gwylan Gefnddu Fwyaf)	SJ264720	2 records, between 13/02/2012 and 27/02/2017	Martyn Harris	2	Field record	Marshes between West Hide and Flint Castle, Connah's Quay Nature Reserve; Oakenho It Marsh, West of West Hide, Connah's Quay Nature Reserve	At high tide with very little land left above the water.	D0969/001/05	BDir2.2, RL-EN, UKBA, WBR	PC, UA

Species Name	Grid Reference	Date	Recorder(s)	Abundance	Record/Sample Type	Site Name	Notes	Dataset ID	Lists	V
<i>Larus marinus</i> (Great Black-backed Gull / Gwylan Gefnddu Fwyaf)	SJ276714	12/03/2012	Martyn Harris	1	Field record	Middle Hide Pool/ Scrape, Connah's Quay Nature Reserve		D0969/001/05	BDir2.2, RL-EN, UKBA, WBR	PC
<i>Larus marinus</i> (Great Black-backed Gull / Gwylan Gefnddu Fwyaf)	SJ273717	06/08/2012	Martyn Harris	1	Field record	Large Gully between Heli pad and Conservation Area, Connah's Quay Nature Reserve		D0969/001/05	BDir2.2, RL-EN, UKBA, WBR	PC
<i>Larus marinus</i> (Great Black-backed Gull / Gwylan Gefnddu Fwyaf)	SJ2472	11/04/2016	RP Jones	2		Flint, S	BirdTrack	D1297/025/01	BDir2.2, RL-EN, UKBA, WBR	PC
<i>Larus marinus</i> (Great Black-backed Gull / Gwylan Gefnddu Fwyaf)	SJ268721	15/08/2011	Martyn Harris		Field record	Sand banks North East of West Hide, Connahs Quay Nature Reserve		D0969/001/05	BDir2.2, RL-EN, UKBA, WBR	PC
<i>Larus marinus</i> (Great Black-backed Gull / Gwylan Gefnddu Fwyaf)	SJ268720	05/09/2011	Martyn Harris		Field record	Mud flats North-east of West Hide, Connahs Quay Nature Reserve		D0969/001/05	BDir2.2, RL-EN, UKBA, WBR	PC
<i>Larus marinus</i> (Great Black-backed Gull / Gwylan Gefnddu Fwyaf)	SJ267721	05/09/2011	Martyn Harris		Field record	Mud flats North-west of West Hide, Connahs Quay Nature Reserve		D0969/001/05	BDir2.2, RL-EN, UKBA, WBR	PC

Species Name	Grid Reference	Date	Recorder(s)	Abundance	Record/Sample Type	Site Name	Notes	Dataset ID	Lists	V
<i>Larus marinus</i> (Great Black-backed Gull / Gwylan Gefnddu Fwyaf)	SJ266720	21/01/2019	Martyn Harris	2	Field record	Ditch on North Side of West Hide, Connah's Quay Nature Reserve		D0969/001/05	BDir2.2, RL-EN, UKBA, WBR	UA
<i>Larus michahellis</i> (Yellow-legged Gull)	SJ2672 (Approximate)	50 records, between 29/08/2005 and 26/09/2021	Chris Leighton; Kevin J Smith; Peter Haslem; Paul David Shenton; Glenn E Morris; Mr David Winnard; Mrs Susan Haslem; G Robinson; David Winnard; Julie Rogers; Neil Hughes; Mr Pete Haslem; Anon - Dee...	1; 1 Adult; 2	Reported to recorder; Field record	RSPB Oakenholt Marsh; Connah's Quay NR (West Hide); CQNRW; DEE ESTUARY COMPARTMENT C11 - OM saltmarsh; CQNR Oakenholt Marsh and Flint Sands; On Oakenholt Marsh	Channel To First Sluice. Survey: DNS data; Survey: Observer data; BirdTrack; Long staying adult; Adult still; Adult; Two adults; Birdtrack. large red ring on left leg; Birdtrack. 1st winter; Record taken from www.deeestuary.co.uk.	D0062/008/01 , D1297/025/01 , D1297/027/01 , D1949/002/01 , D1297/040/01 , D0969/001/05 , D1297/047/01	RL-EN, UKBA	NA, PC, UA
<i>Larus michahellis</i> (Yellow-legged Gull)	SJ2771 (Approximate)	11 records, between 28/06/2007 and 06/08/2021	Steve Skelton; Glenn E Morris; Anon; D Peate; Julie Rogers; Chris Leighton; Alan Nevitt; Joe D'arcy; Trevor B Taylor; Peter Haslem; Mr Alex Humphreys-Jones	1; 1 Adult	Reported to recorder	Connah's Quay NR, central; Connah's Quay NR Pools	BirdTrack; Birdtrack. No description or photo; Birdtrack.; Survey: Observer data; Photo taken.	D1297/025/01 , D0062/008/01 , D1297/047/01	RL-EN, UKBA	PC, NA
<i>Larus michahellis</i> (Yellow-legged Gull)	SJ2671	34 records, between 17/05/2017 and 15/10/2019	Peter Haslem; Paul David Shenton; Mr Pete Haslem	1; 2		Connah's Quay NR, W; CQNR Ash Pool and Meadow Trail	BirdTrack	D1297/025/01 , D1297/027/01	RL-EN, UKBA	PC
<i>Larus michahellis</i> (Yellow-legged Gull)	SJ2772	29/11/2017	Paul David Shenton	1		Dee Estuary, White Sands	BirdTrack	D1297/025/01	RL-EN, UKBA	PC
<i>Larus michahellis</i> (Yellow-legged Gull)	SJ2573	04/08/2019	Mr David Winnard	1		Flint Saltmarsh (WeBS)	Adult	D1297/027/01	RL-EN, UKBA	PC
<i>Larus michahellis</i> (Yellow-legged Gull)	SJ2572	09/07/2019	C Wells	1		DEE ESTUARY COMPARTMENT C10a - Flint saltmarsh		D1949/002/01	RL-EN, UKBA	NA

Species Name	Grid Reference	Date	Recorder(s)	Abundance	Record/Sample Type	Site Name	Notes	Dataset ID	Lists	V
<i>Larus michahellis</i> (Yellow-legged Gull)	SJ278713	3 records, between 30/07/2017 and 17/09/2017	Anon - Dee Estuary Sightings	2; 1	Field record	Connah's Quay Nature Reserve; Connah's Quay /Oakenholt Marsh	Record taken from www. deeeestuary. co. uk.; Records taken from(www. deeeestuary. co. uk. website).	D0969/001/05	RL-EN, UKBA	PC
<i>Lessertia dentichelis</i>	SJ2473	3 records, all on 02/06/1993	Felton, C.; Felton, Mr C.; Chris Felton			Flint Marsh (SCRUB); Flint Marsh	ALTITUDE: 10m; Data from NBN; Data from NBN.	D1201/001/01 , D0217/001/04	RDB-NS	NA
<i>Lessertia dentichelis</i>	SJ268719	02/06/1993	Chris Felton	1	Field record	Oakenholt	Salt marsh	D0969/001/05	RDB-NS	PC
<i>Liothorax plagiatus</i>	SJ268719	02/06/1993	Steve Judd	1	Field record	Oakenholt		D0969/001/05	RDB-NS	UA
<i>Lymnocyptes minimus</i> (Jack Snipe / Giach Bach)	SJ2672	28/01/2008	Geoffrey Robinson	1	Reported to recorder	RSPB Oakenholt Marsh		D1949/001/01	BDir2.1, Bonn2, LBAP-C, WBA	NA
<i>Lymnocyptes minimus</i> (Jack Snipe / Giach Bach)	SJ2671 (Approximate)	37 records, between 29/11/2009 and 25/11/2021	Joan Hotchkiss; B Law; Richard Beckett; Paul David Shenton; Peter Haslem; David Winnard; Mr Pete Haslem	1; 3; 2	Reported to recorder	Connah's Quay NR, W; CQNR Ash Pool and Meadow Trail	Survey: DNS data; Dee Est Website. Survey: Dee Estuary website data; Dee Estuary website. Survey: Dee Estuary website data	D0062/008/01 , D1297/025/01 , D1297/027/01 , D1297/047/01	BDir2.1, Bonn2, LBAP-C, WBA	NA, PC
<i>Lymnocyptes minimus</i> (Jack Snipe / Giach Bach)	SJ2771	15 records, between 04/12/2013 and 15/01/2019	Anon; Paul David Shenton; Steve Skelton; Peter Haslem; David Winnard; Malcolm Down; Trevor B Taylor; Mr T Taylor	1; 2; 3; 5		Connah's Quay NR, central; Connahs Quay Nature Reserve - DNS, Clwyd	Birdtrack.; BirdTrack	D1297/025/01 , D1297/027/01	BDir2.1, Bonn2, LBAP-C, WBA	PC
<i>Lymnocyptes minimus</i> (Jack Snipe / Giach Bach)	SJ2473	2 records, between 03/02/2011 and 04/12/2017	Norman Hallas; David Winnard	1		Flint	Birdtrack. 1 flushed in grassy area where new rugby stadium being built; BirdTrack	D1297/025/01	BDir2.1, Bonn2, LBAP-C, WBA	PC
<i>Lymnocyptes minimus</i> (Jack Snipe / Giach Bach)	SJ278713	2 records, between 21/02/2015 and 28/11/2016	Anon - Dee Estuary Sightings	1; 3	Field record	Connah's Quay; Connah's Quay Nature reserve	Records taken from (www. deeeestuary. co. uk website) .; Records taken from (www. dee estuary . co. uk website) .	D0969/001/05	BDir2.1, Bonn2, LBAP-C, WBA	PC

Species Name	Grid Reference	Date	Recorder(s)	Abundance	Record/Sample Type	Site Name	Notes	Dataset ID	Lists	V
<i>Lymnocyptes minimus</i> (Jack Snipe / Giach Bach)	SJ2472	26/01/2012	Anon	1		Flint, S	Birdtrack.	D1297/025/01	BDir2.1, Bonn2, LBAP-C, WBA	PC
<i>Mareca penelope</i> (Wigeon / Chwiwell)	SJ27 (Estimated Centroid of Site); Approximate)	80 records, between 30/10/1996 and 12/01/2020	Richard Hurst; Geoffrey Robinson; Louise Jones, Elvet Jones; Peter Haslem; John Harrison; Glenn E Morris; Graham M Waterman; David Winnard; Anon - Dee Estuary Sightings; Mr David Winnard	33; 1120; 20; 120; 40; 30; 9; 50; 12; 66; 300; 10; 110; 160; 790; 15; 1; 500; 336; 13; 312; 530; 19; 4; 100; 450; 65; 504; 113; 1350; 2900; 6200; 550; 6; 7; 1060; 3000; 620; 555; 460; 56; 8; 650; 1...	Reported to recorder; Field record	-Withheld-	-Withheld-	D1949/001/01 , D0026/042/01 , D1297/025/01 , D0969/001/05 , D1297/040/01 , D1297/027/01	BDir2.1, Bonn2, CITES-C, GBNNSIP, LBAP-C, LBAP-G, RL-NT, UKBA, WBA	NA, PC, UA
<i>Mareca penelope</i> (Wigeon / Chwiwell)	SJ27 (Approximate)	481 records, between 06/01/2004 and 22/12/2022	Richard Hurst; Geoffrey Robinson; Per Colin Wells; John Harrison; Peter Haslem; Neil Hughes; Kevin J Smith; Deeside Naturalists' Society; Chris Leighton; Martin G Williams; Clwyd Monitoring; Elvet ...	337; 1500; 24; 200; 600; 78; 33; 220; 1800; 250; 1000; 12; 80; 10; 120; 400; 500; 100; 450; 60; 20; 58; 565; 105; 280; 115; 425; 6; 50; 550; 350; 55; 54; 5; 150; 1400; 70; 300; 2; 32; 2000; 30; 1; ...	Reported to recorder; Field record	-Withheld-	-Withheld-	D1949/001/01 , D0062/008/01 , D1297/025/01 , D0969/001/05 , D1297/027/01 , D1949/002/01 , D1297/040/01 , D1297/047/01 , D1297/049/01	BDir2.1, Bonn2, CITES-C, GBNNSIP, LBAP-C, LBAP-G, RL-NT, UKBA, WBA	NA, PC, UA
<i>Mareca penelope</i> (Wigeon / Chwiwell)	SJ27 (Approximate)	39 records, between 06/01/2004 and 10/04/2021	Julie Rogers; Geoffrey Robinson; John Harrison; David Knass; Andrew Wallbank; Chris Leighton; Clwyd Monitoring; Paul Shenton; Graham M Waterman; Peter Haslem; Mr James Hughes	5; 15; 105; 2; 70; 300; 200; 100; 12; 330; 310; 194; 76; 350; 180; 60; 77; 4; 210; 130; 140; 10; 119; 156; 170; 250; 240; 700; 800	Reported to recorder	-Withheld-	-Withheld-	D1949/001/01 , D0062/008/01 , D1297/025/01 , D1297/047/01	BDir2.1, Bonn2, CITES-C, GBNNSIP, LBAP-C, LBAP-G, RL-NT, UKBA, WBA	NA, PC, UA
<i>Mareca penelope</i> (Wigeon / Chwiwell)	SJ27	6 records, between 21/02/2016 and 09/02/2019	Al Grubb; John Langley; Peter Haslem; Mr Pete Haslem	600; 747; 3000; 5000; 400	Reported to recorder	-Withheld-	-Withheld-	D1949/001/01 , D1297/025/01 , D1297/027/01	BDir2.1, Bonn2, CITES-C, GBNNSIP, LBAP-C, LBAP-G, RL-NT, UKBA, WBA	NA, PC

Species Name	Grid Reference	Date	Recorder(s)	Abundance	Record/Sample Type	Site Name	Notes	Dataset ID	Lists	V
<i>Mareca penelope</i> (Wigeon / Chwiwell)	SJ27 (Estimated (Centroid of Site))	1997	Colin Wells			-Withheld-	-Withheld-	D0026/042/01	BDir2.1, Bonn2, CITES-C, GBNNSIP, LBAP-C, LBAP-G, RL-NT, UKBA, WBA	NA
<i>Mareca penelope</i> (Wigeon / Chwiwell)	SJ27 (Approximate)	1041 records, between 08/01/2005 and 22/12/2022	Sam Deane; K Lloyd-Jones; Clwyd Monitoring; Deeside Naturalists' Society; Allan Guilfoyle; TG Parry; Andrew Wallbank; Kevin J Smith; Joan Hotchkiss; Denzil Nicklin; Paul Day; Julie Rogers Per Uniper;	1; 2; 3; 4; 5; 6; 12; 20; 36; 40; 70; 72; 80; 200; 220; 1325; 9; 10; 17; 18; 19; 30; 34; 58; 60; 62; 128; 129; 150; 158; 577; 15; 16; 26; 28; 29; 50; 54; 100; 120; 355; 100+; 110+ Female; 31 Female...	Reported to recorder	-Withheld-	-Withheld-	D0062/008/01 , D2075/001/01 , D1297/025/01 , D1297/027/01 , D0062/010/01 , D1297/040/01 , D0062/011/01 , D0346/002/01 , D1297/047/01 , D1297/049/01	BDir2.1, Bonn2, CITES-C, GBNNSIP, LBAP-C, LBAP-G, RL-NT, UKBA, WBA	NA, PC, UA
<i>Mareca penelope</i> (Wigeon / Chwiwell)	SJ27 (Approximate)	558 records, between 17/01/2004 and 22/12/2022	Per Glenn E Morris DNS; Julie Rogers Per Uniper; Clwyd Monitoring; Deeside Naturalists' Society; Harry Abbott; Neil Hughes; Betty Lee; Joan Hotchkiss; Bruce Lewis; Glenn E Morris; Paul Day; Norman ...	2; 3; 1; 4; 6; 20; 21; 35; 38; 40; 66; 68; 17; 19; 30; 62; 65; 126; 134; 142; 150; 537; 16; 27; 50; 111; 116; 400; 100+; 30 Male; 33 Male; 38 Female; 70+ Male; 90+ Female; 1 Male; 25 Female; 28 Fem...	Reported to recorder	-Withheld-	-Withheld-	D0062/008/01 , D2075/001/01 , D1297/025/01 , D1297/027/01 , D0062/010/01 , D1297/040/01 , D1297/047/01 , D1297/049/01	BDir2.1, Bonn2, CITES-C, GBNNSIP, LBAP-C, LBAP-G, RL-NT, UKBA, WBA	NA, PC, UA
<i>Mareca penelope</i> (Wigeon / Chwiwell)	SJ27	4 records, between 12/02/2012 and 11/11/2016	Ian Greenwood; Julie Rogers; H Bridgland; Natalie Webb	2; 5000	Reported to recorder	-Withheld-	-Withheld-	D1949/001/01 , D0062/008/01 , D1297/025/01	BDir2.1, Bonn2, CITES-C, GBNNSIP, LBAP-C, LBAP-G, RL-NT, UKBA, WBA	NA, PC

Species Name	Grid Reference	Date	Recorder(s)	Abundance	Record/Sample Type	Site Name	Notes	Dataset ID	Lists	V
<i>Mareca penelope</i> (Wigeon / Chwiwell)	SJ27 (Approximate)	14 records, between 30/09/2005 and 10/11/2022	Roger Bagguley; David Winnard; Dave Mayfield; Shelagh A Halsey; Graham Jones; J Parker; Recorder Name withheld (obsr1153095); Mr Tom Gravett; Mr John Jones; Mr Ray Teesdale; Recorder Name withheld ...	50; 5500; 3000; 400; 27; c200; 12; 1	Reported to recorder	-Withheld-	-Withheld-	D0062/008/01 , D1297/025/01 , D0346/002/01 , D1297/049/01 , D1297/027/01 , D0346/003/01 , D1297/047/01	BDir2.1, Bonn2, CITES-C, GBNNSIP, LBAP-C, LBAP-G, RL-NT, UKBA, WBA	NA, PC, UA
<i>Mareca penelope</i> (Wigeon / Chwiwell)	SJ27	15 records, between 30/09/2013 and 02/10/2017	Martyn Harris	50; 13; >100; >200; 20; >500; >60; 1; 1 Male; 30	Field record	-Withheld-	-Withheld-	D0969/001/05	BDir2.1, Bonn2, CITES-C, GBNNSIP, LBAP-C, LBAP-G, RL-NT, UKBA, WBA	UA
<i>Mareca penelope</i> (Wigeon / Chwiwell)	SJ27	15 records, between 27/12/2011 and 12/02/2018	Martyn Harris	20; 1; 10 Female; 15 Male; 60; 50; 10; >50; >100	Field record	-Withheld-	-Withheld-	D0969/001/05	BDir2.1, Bonn2, CITES-C, GBNNSIP, LBAP-C, LBAP-G, RL-NT, UKBA, WBA	UA, PC
<i>Mareca penelope</i> (Wigeon / Chwiwell)	SJ27	17/02/2014	Martyn Harris	>100	Field record	-Withheld-	-Withheld-	D0969/001/05	BDir2.1, Bonn2, CITES-C, GBNNSIP, LBAP-C, LBAP-G, RL-NT, UKBA, WBA	UA
<i>Mareca penelope</i> (Wigeon / Chwiwell)	SJ27	5 records, between 11/03/2013 and 27/02/2017	Martyn Harris	20; 49; 8; >50	Field record	-Withheld-	-Withheld-	D0969/001/05	BDir2.1, Bonn2, CITES-C, GBNNSIP, LBAP-C, LBAP-G, RL-NT, UKBA, WBA	UA
<i>Mareca penelope</i> (Wigeon / Chwiwell)	SJ27	3 records, between 21/04/2014 and 15/05/2017	Martyn Harris	1; 20; 3	Field record	-Withheld-	-Withheld-	D0969/001/05	BDir2.1, Bonn2, CITES-C, GBNNSIP, LBAP-C, LBAP-G, RL-NT, UKBA, WBA	UA
<i>Mareca penelope</i> (Wigeon / Chwiwell)	SJ27	11 records, between 07/11/2011 and 27/11/2018	Martyn Harris; Anon - Dee Estuary Sightings; Anon - Dee Estuary Voluntary	52 Male; 22 Female; c400; 12; 20; 6000; 6 Male; 6 Female; >60; 1	Field record	-Withheld-	-Withheld-	D0969/001/05	BDir2.1, Bonn2, CITES-C, GBNNSIP, LBAP-C, LBAP-G, RL-NT, UKBA, WBA	UA, PC
<i>Mareca penelope</i> (Wigeon / Chwiwell)	SJ27	4 records, between 12/01/2015 and 17/10/2016	Martyn Harris	>50; >100; >300; 12	Field record	-Withheld-	-Withheld-	D0969/001/05	BDir2.1, Bonn2, CITES-C, GBNNSIP, LBAP-C, LBAP-G, RL-NT, UKBA, WBA	UA
<i>Mareca penelope</i> (Wigeon / Chwiwell)	SJ27	5 records, between 23/11/2015 and 05/12/2016	Martyn Harris	1; >100; 55; 3 Male; 1 Female	Field record	-Withheld-	-Withheld-	D0969/001/05	BDir2.1, Bonn2, CITES-C, GBNNSIP, LBAP-C, LBAP-G, RL-NT, UKBA, WBA	UA

Species Name	Grid Reference	Date	Recorder(s)	Abundance	Record/Sample Type	Site Name	Notes	Dataset ID	Lists	V
<i>Mareca penelope</i> (Wigeon / Chwiwell)	SJ27	17/09/2012	Martyn Harris	25	Field record	-Withheld-	-Withheld-	D0969/001/05	BDir2.1, Bonn2, CITES-C, GBNNSIP, LBAP- C, LBAP-G, RL- NT, UKBA, WBA	PC
<i>Mareca penelope</i> (Wigeon / Chwiwell)	SJ27	08/10/2012	Martyn Harris	2	Field record	-Withheld-	-Withheld-	D0969/001/05	BDir2.1, Bonn2, CITES-C, GBNNSIP, LBAP- C, LBAP-G, RL- NT, UKBA, WBA	PC
<i>Mareca penelope</i> (Wigeon / Chwiwell)	SJ27	29/10/2012	Martyn Harris	2	Field record	-Withheld-	-Withheld-	D0969/001/05	BDir2.1, Bonn2, CITES-C, GBNNSIP, LBAP- C, LBAP-G, RL- NT, UKBA, WBA	PC
<i>Mareca penelope</i> (Wigeon / Chwiwell)	SJ27	03/12/2012	Martyn Harris	22	Field record	-Withheld-	-Withheld-	D0969/001/05	BDir2.1, Bonn2, CITES-C, GBNNSIP, LBAP- C, LBAP-G, RL- NT, UKBA, WBA	PC
<i>Mareca penelope</i> (Wigeon / Chwiwell)	SJ27	18/02/2013	Martyn Harris	100	Field record	-Withheld-	-Withheld-	D0969/001/05	BDir2.1, Bonn2, CITES-C, GBNNSIP, LBAP- C, LBAP-G, RL- NT, UKBA, WBA	PC
<i>Mareca penelope</i> (Wigeon / Chwiwell)	SJ27	18/02/2013	Martyn Harris	11	Field record	-Withheld-	-Withheld-	D0969/001/05	BDir2.1, Bonn2, CITES-C, GBNNSIP, LBAP- C, LBAP-G, RL- NT, UKBA, WBA	PC
<i>Mareca penelope</i> (Wigeon / Chwiwell)	SJ27	18/03/2013	Martyn Harris	70	Field record	-Withheld-	-Withheld-	D0969/001/05	BDir2.1, Bonn2, CITES-C, GBNNSIP, LBAP- C, LBAP-G, RL- NT, UKBA, WBA	UA
<i>Mareca penelope</i> (Wigeon / Chwiwell)	SJ27	2 records, between 16/01/2012 and 21/01/2019	Martyn Harris	3; 100	Field record	-Withheld-	-Withheld-	D0969/001/05	BDir2.1, Bonn2, CITES-C, GBNNSIP, LBAP- C, LBAP-G, RL- NT, UKBA, WBA	UA, PC
<i>Mareca penelope</i> (Wigeon / Chwiwell)	SJ27	21/01/2019	Martyn Harris		Field record	-Withheld-	-Withheld-	D0969/001/05	BDir2.1, Bonn2, CITES-C, GBNNSIP, LBAP- C, LBAP-G, RL- NT, UKBA, WBA	UA
<i>Mareca penelope</i> (Wigeon / Chwiwell)	SJ27	3 records, between 07/11/2011 and 13/11/2011	Martyn Harris	3 Female; 2 Male; 46	Field record	-Withheld-	-Withheld-	D0969/001/05	BDir2.1, Bonn2, CITES-C, GBNNSIP, LBAP- C, LBAP-G, RL- NT, UKBA, WBA	PC

Species Name	Grid Reference	Date	Recorder(s)	Abundance	Record/Sample Type	Site Name	Notes	Dataset ID	Lists	V
<i>Mareca penelope</i> (Wigeon / Chwiwell)	SJ27	28/11/2011	Martyn Harris	6	Field record	-Withheld-	-Withheld-	D0969/001/05	BDir2.1, Bonn2, CITES-C, GBNNSIP, LBAP- C, LBAP-G, RL- NT, UKBA, WBA	PC
<i>Mareca penelope</i> (Wigeon / Chwiwell)	SJ27	2 records, between 16/01/2012 and 19/03/2012	Martyn Harris	80; 6	Field record	-Withheld-	-Withheld-	D0969/001/05	BDir2.1, Bonn2, CITES-C, GBNNSIP, LBAP- C, LBAP-G, RL- NT, UKBA, WBA	PC
<i>Mareca penelope</i> (Wigeon / Chwiwell)	SJ27	27/02/2017	Martyn Harris		Field record	-Withheld-	-Withheld-	D0969/001/05	BDir2.1, Bonn2, CITES-C, GBNNSIP, LBAP- C, LBAP-G, RL- NT, UKBA, WBA	UA
<i>Mareca penelope</i> (Wigeon / Chwiwell)	SJ27	29/02/2016	Martyn Harris	>100	Field record	-Withheld-	-Withheld-	D0969/001/05	BDir2.1, Bonn2, CITES-C, GBNNSIP, LBAP- C, LBAP-G, RL- NT, UKBA, WBA	UA
<i>Mareca penelope</i> (Wigeon / Chwiwell)	SJ27	29/02/2016	Martyn Harris		Field record	-Withheld-	-Withheld-	D0969/001/05	BDir2.1, Bonn2, CITES-C, GBNNSIP, LBAP- C, LBAP-G, RL- NT, UKBA, WBA	UA

Species Name	Grid Reference	Date	Recorder(s)	Abundance	Record/Sample Type	Site Name	Notes	Dataset ID	Lists	V
<i>Mareca strepera</i> (Gadwall / Hwyaden Lwyd)	SJ2672 (Approximate)	131 records, between 16/12/2004 and 03/12/2022	Geoffrey Robinson; Per Colin Wells; Kevin J Smith; Arthur Young; Jennifer Jones; Sam Deane; Walter Griffiths; Chris Leighton; Andrew Wallbank; Bob Hayes; Deeside Naturalists; Neil Hughes; Dave Howey;	14; 16; 4; 1; 12; 7; 2; 3; 6; 5; 10; 8; 10 Female; 10 Male; 11 Male; 3 Male; 4 Female; 8 Female; 8 Male; 9 Female; 1 Male; 3 Female; 1 Female; 2 Male; 6 Female; 6 Male; 13; 2 Female; 4 Male; 5 Fema...	Reported to recorder	RSPB Oakenholt Marsh;CQNRW;C QNR- west;Connah's Quay NR;SJ2672 CQNR/Oakenholt; CQNR: Oakenholt Marsh;CQNR Oakenholt Marsh and Flint Sands	High tide count; Low Tide Count; LT count; Survey: Observer data; Mid Hide Bunded Pools. Survey: DNS data; Survey: DNS data; In Ash Pool. Survey: DNS data; Survey: Dee Estuary website data; Middle Hide Bunded Pools. Survey: DNS data; On Ash Pool. Survey: DNS data; Activity: P- Survey: Observer data; ash pool. Survey: Observer data; Ash pool. Survey: Observer data; Bunded Pools Area. Survey: DNS data; Bunded Pools Middle Hide. Survey: DNS data; WeBS. Survey: DNS data; First Hide Bunded Pools. ...	D1949/001/01 , D0062/008/01 , D1297/027/01 , D1297/025/01 , D1297/047/01 , D1297/040/01 , D1297/049/01	BDir2.1, Bonn2, GBNNSIP, LBAP- C, LBAP-G, UKBA, WBA	NA, PC, UA
<i>Mareca strepera</i> (Gadwall / Hwyaden Lwyd)	SJ2771 (Approximate)	116 records, between 08/01/2005 and 11/10/2022	TG Parry; Clwyd Monitoring; Sam Deane; Rose Schofield; Julie Rogers Per Uniper; Julie Rogers; Paul Day; Steve Collins; Paul David Shenton; Chris Leighton; Glenn E Morris; Andrew Wallbank; Bob Hayes...	1; 2; 4; 3; 5; 21; 6; 8; 9; 10; 19; 16; 1 Male; 3 Female; 3 Male; 13; 2 Male; 7; 22; 1 Female; 2 Female; 4 Male	Reported to recorder	Connah's Quay NR, central;CQNR Bunded and Garden Compound;Cqnr (sj 2771);Connahs Quay Nature Reserve;Connahs Quay Nature Reserve - DNS, Clwyd;CQNR (SJ 2771);CQNR- east;Connahs Quay NR	Survey: DNS data; Survey: Clwyd Monitoring data; High water count. Survey: Uniper data; Survey: Observer data; Mid Hide Bunded Pools. Survey: DNS data; Birdtrack; BirdTrack; BirdTrack. Activity: P; Birdtrack. M; WeBS. Survey: DNS data; Webs. Survey: DNS data	D0062/008/01 , D2075/001/01 , D1297/025/01 , D1297/027/01 , D1297/040/01 , D1297/047/01 , D1297/049/01	BDir2.1, Bonn2, GBNNSIP, LBAP- C, LBAP-G, UKBA, WBA	NA, PC, UA

Species Name	Grid Reference	Date	Recorder(s)	Abundance	Record/Sample Type	Site Name	Notes	Dataset ID	Lists	V
<i>Mareca strepera</i> (Gadwall / Hwyaden Lwyd)	SJ2671 (Approximate)	480 records, between 17/01/2004 and 22/12/2022	Anne Brenchley; Andrew Wallbank; Deeside Naturalists' Society; Glenn E Morris; Cliff Aincham; Paul Day; Clwyd Monitoring; R Price; Bruce Lewis; Julie Rogers Per Uniper; TG Parry; Per Andrew Wallbank;	2; 3; 1; 4; 6; 21; 9; 8; 10; 15; 16; 10 Male; 11 Male; 3 Male; 4 Female; 4 Male; 8 Male; 9 Male; 1 Male; 3 Female; 2 Male; 6 Female; 6 Male; 7 Male; 5; 7; 14; 1 Female; 2 Female; 5 Female; 5 Male; 12	Reported to recorder	Connah's Quay NR, W; Flint, Oakenholt; Conna h's Quay NR (Lagoon); CQNR Ash Pool and Meadow Trail; Connah's Quay NR, Lagoon; Connah's Quey NR, W; CQNR- west; CQNR2 SJ2671 Ash Pool & Meadow	Survey: Observer data; Survey: DNS data; DNS data; Survey: Clwyd Monitoring data; Low water count. Survey: Uniper data; J Garnett. Survey: DNS data; High water count. Survey: Uniper data; In Ash Pool. Survey: DNS data; P13 Ash Pool. Survey: DNS data; Ash Pool. Survey: DNS data; WeBS. Survey: DNS data; Ash Pool P13. Survey: DNS data; Ash Pool Field P13. Survey: DNS data; Birdtrack; BirdTrack; Birdtrack. males; BirdTrack. Activity: P; Low water count; High tide count	D0062/008/01 , D2075/001/01 , D1297/025/01 , D1297/027/01 , D1297/040/01 , D1297/047/01 , D1297/049/01	BDir2.1, Bonn2, GBNNSIP, LBAP- C, LBAP-G, UKBA, WBA	NA, PC, UA
<i>Mareca strepera</i> (Gadwall / Hwyaden Lwyd)	SJ2772	07/12/2010	Geoffrey Robinson	17	Reported to recorder	Dee Estuary, White Sands		D1949/001/01	BDir2.1, Bonn2, GBNNSIP, LBAP- C, LBAP-G, UKBA, WBA	NA
<i>Mareca strepera</i> (Gadwall / Hwyaden Lwyd)	SJ2573	2 records, between 15/05/2015 and 20/03/2016	KA Walker; Graham M Waterman			Flint, estuary	BirdTrack	D1297/025/01	BDir2.1, Bonn2, GBNNSIP, LBAP- C, LBAP-G, UKBA, WBA	PC
<i>Mareca strepera</i> (Gadwall / Hwyaden Lwyd)	SJ2571	13/05/2018	Shaun Finnie			Flint, SE		D1297/025/01	BDir2.1, Bonn2, GBNNSIP, LBAP- C, LBAP-G, UKBA, WBA	PC

Species Name	Grid Reference	Date	Recorder(s)	Abundance	Record/Sample Type	Site Name	Notes	Dataset ID	Lists	V
<i>Mareca strepera</i> (Gadwall / Hwyaden Lwyd)	SJ265718	6 records, between 27/12/2011 and 30/01/2017	Martyn Harris	2 Pair; 1; 4 Pair; 1 Male; 1 Female	Field record	Ash Pool, South of West Hide, Connah's Quay Nature Reserve; Ash Pool, South west of West hide, Connah's Quay Nature Reserve; Pool South West of West Hide, Connahs Quay Nature Reserve; Ash Pool, Connah's	Probably 2 pairs.	D0969/001/05	BDir2.1, Bonn2, GBNNSIP, LBAP- C, LBAP-G, UKBA, WBA	UA, PC
<i>Mareca strepera</i> (Gadwall / Hwyaden Lwyd)	SJ275715	30/09/2019	Martyn Harris	3	Field record	Dee Hide Scrape, Connah's Quay Nature Reserve	High tide had flooded the whole scrape.	D0969/001/05	BDir2.1, Bonn2, GBNNSIP, LBAP- C, LBAP-G, UKBA, WBA	UA
<i>Mareca strepera</i> (Gadwall / Hwyaden Lwyd)	SJ26597192	18/07/2011	Martyn Harris	4	Field record	Lagoon South of West Hide, Connahs Quay Nature Reserve		D0969/001/05	BDir2.1, Bonn2, GBNNSIP, LBAP- C, LBAP-G, UKBA, WBA	PC
<i>Meconopsis cambrica</i> (Welsh Poppy / Pabi Cymreig)	SJ2472	09/04/2015	Jonathan Shanklin			Flint		D1587/019/01	LBAP-C, LBAP-D, LI-48[LS], LI- 49[LS], LI-VP- 48[LS], RDB-NS	PC
<i>Meconopsis cambrica</i> (Welsh Poppy / Pabi Cymreig)	SJ2571	05/06/2015	Jonathan Shanklin			Flint C		D1587/019/01	LBAP-C, LBAP-D, LI-48[LS], LI- 49[LS], LI-VP- 48[LS], RDB-NS	PC
<i>Mentha arvensis</i> (Corn Mint / Mintys yr Âr)	SJ2669	2 records, between 2016 and 29/07/2016	Jonathan Shanklin; Shanklin, Jonathan D.			Northop		D1587/009/01 , D1308/002/01	LI-50[LR], LI-VP- 51[LR], WRL- VP[VU]	PC, NA
<i>Mergus serrator</i> (Red-breasted Merganser / Hwyaden Frongoch)	SJ2573	20/04/2005	Richard Hurst	1	Reported to recorder	Flint, estuary		D1949/001/01	BDir2.2, Bonn2, LBAP-C, RL-VU, UKBA, WBA	NA

Species Name	Grid Reference	Date	Recorder(s)	Abundance	Record/Sample Type	Site Name	Notes	Dataset ID	Lists	V
<i>Mergus serrator</i> (Red-breasted Merganser / Hwyaden Frongoch)	SJ2672 (Approximate)	18 records, between 26/11/2004 and 15/12/2020	Geoffrey Robinson; Per Colin Wells; Deeside Naturalists; Geoff Wilson; Andrew Wallbank; Louise Jones; Julie Rogers; Neil Hughes; Glenn E Morris; Julian Weldrick; Peter Haslem; Mr Pete Haslem	2; 1; 10; 1 Female	Reported to recorder	RSPB Oakenholt Marsh; Flintshire, Connah's Quay NR; CQNR Oakenholt Marsh and Flint Sands	Survey: DNS data; Survey: Observer data; Middle hide. Survey: Observer data; Birdtrack. pair in river; Birdtrack. 2F on river; BirdTrack	D1949/001/01 , D0062/008/01 , D1297/025/01 , D1297/040/01	BDir2.2, Bonn2, LBAP-C, RL-VU, UKBA, WBA	NA, PC
<i>Mergus serrator</i> (Red-breasted Merganser / Hwyaden Frongoch)	SJ2572	2 records, between 08/12/2010 and 28/10/2019	Geoffrey Robinson; Dr Anne Brenchley	1	Reported to recorder	Flint saltmarsh; SJ2572 Flint Marsh East		D1949/001/01 , D1297/027/01	BDir2.2, Bonn2, LBAP-C, RL-VU, UKBA, WBA	NA, PC
<i>Mergus serrator</i> (Red-breasted Merganser / Hwyaden Frongoch)	SJ2771 (Approximate)	24 records, between 15/01/2006 and 11/12/2020	T Parry; Malcolm Down; Clwyd Monitoring; Glenn E Morris; Caroline Wilson; Keith Jones; Peter Haslem; Per Glenn E Morris DNS; Paul David Shenton; R Riley; Wilf King; Mr Pete Haslem	1; 2	Reported to recorder	Connah's Quay NR, central; CQNR Bunded and Garden Compound	Survey: DNS data; Survey: Observer data; Survey: Clwyd Monitoring data; BirdTrack; Birdtrack. male; Birdtrack. M; BirdTrack. Activity: F; Birdtrack. 2M	D0062/008/01 , D1297/025/01 , D1297/040/01	BDir2.2, Bonn2, LBAP-C, RL-VU, UKBA, WBA	NA, PC
<i>Mergus serrator</i> (Red-breasted Merganser / Hwyaden Frongoch)	SJ2671	6 records, between 14/11/2004 and 19/05/2019	Per Glenn E Morris DNS; Deeside Naturalists' Society; Paul David Shenton; Glenn E Morris; Steve Skelton; Mr Pete Haslem	2; 1; 5	Reported to recorder	Connah's Quay NR, W; CQNR Ash Pool and Meadow Trail	Survey: DNS data; Dee Estuary website. Survey: Dee Estuary website data; BirdTrack	D0062/008/01 , D1297/025/01 , D1297/027/01	BDir2.2, Bonn2, LBAP-C, RL-VU, UKBA, WBA	NA, PC
<i>Mergus serrator</i> (Red-breasted Merganser / Hwyaden Frongoch)	SJ278713	2 records, between 11/12/2011 and 21/02/2015	Anon - Dee Estuary Sightings	2; 3	Field record	Connah's Quay Nature reserve; Connah's Quay Reserve	Records taken from (www. dee estuary . co. uk website) . ; Records taken from www. deeestuary. co. uk website.	D0969/001/05	BDir2.2, Bonn2, LBAP-C, RL-VU, UKBA, WBA	PC

Species Name	Grid Reference	Date	Recorder(s)	Abundance	Record/Sample Type	Site Name	Notes	Dataset ID	Lists	V
<i>Mergus serrator</i> (Red-breasted Merganser / Hwyaden Frongoch)	SJ27677140	2 records, between 31/10/2011 and 07/11/2011	Martyn Harris	1 Female	Field record	Middle Hide Pool / Scrapes, Connahs Quay Nature Reserve		D0969/001/05	BDir2.2, Bonn2, LBAP-C, RL-VU, UKBA, WBA	PC
<i>Mergus serrator</i> (Red-breasted Merganser / Hwyaden Frongoch)	SJ273716	12/12/2011	Martyn Harris	1	Field record	Main gully between heli pad and Dee Hide, Connah's Quay Nature Reserve		D0969/001/05	BDir2.2, Bonn2, LBAP-C, RL-VU, UKBA, WBA	PC
<i>Mergus serrator</i> (Red-breasted Merganser / Hwyaden Frongoch)	SJ2473	05/12/2017	David Winnard	1		Flint	BirdTrack	D1297/025/01	BDir2.2, Bonn2, LBAP-C, RL-VU, UKBA, WBA	PC
<i>Morus bassanus</i> (Gannet / Hugan)	SJ2672 (Approximate)	4 records, between 06/02/2013 and 28/05/2022	Geoffrey Robinson; Paul David Shenton; Peter Haslem; Mr Pete Haslem	1; 2	Reported to recorder	RSPB Oakenholt Marsh; CQNR Oakenholt Marsh and Flint Sands	RSPB; BirdTrack	D1949/001/01 , D1297/025/01 , D1297/049/01	LBAP-C, LBAP-G, UKBA, WBA	NA, PC, UA
<i>Morus bassanus</i> (Gannet / Hugan)	SJ2771 (Approximate)	2 records, between 23/09/2018 and 26/02/2020	Peter Haslem; Mr Pete Haslem	1		Connah's Quay NR, central; CQNR Bunded and Garden Compound		D1297/025/01 , D1297/040/01	LBAP-C, LBAP-G, UKBA, WBA	PC
<i>Morus bassanus</i> (Gannet / Hugan)	SJ2671	4 records, between 11/09/2017 and 23/09/2018	Peter Haslem; Glenn E Morris	1; 2		Connah's Quay NR, W	BirdTrack	D1297/025/01	LBAP-C, LBAP-G, UKBA, WBA	PC
<i>Morus bassanus</i> (Gannet / Hugan)	SJ278713	3 records, between 03/10/2017 and 29/10/2017	Anon - Dee Estuary Sightings	2; 1 Juvenile	Field record	Connah's Quay Reserve/Oakenholt; Connah's Quay Nature Reserve, Flint, Deeside.; Connah's Quay Reserve, Flintshire.	Records taken from (www.deeestuary.co.uk website) .	D0969/001/05	LBAP-C, LBAP-G, UKBA, WBA	UA

Species Name	Grid Reference	Date	Recorder(s)	Abundance	Record/Sample Type	Site Name	Notes	Dataset ID	Lists	V
<i>Motacilla cinerea</i> (Grey Wagtail / Siglen Iwyd)	SJ2672 (Approximate)	32 records, between 05/11/2004 and 04/09/2021	Richard Hurst; Geoffrey Robinson; Chris Leighton; Per Andrew Wallbank; Andrew Wallbank; Bob Hayes; David Peate; David Winnard; Peter Haslem; Mr David Winnard; Anon; Mr Pete Haslem	1; 2; 3	Reported to recorder	RSPB Oakenholt Marsh; Connah's Quay NR (West Hide); CQNR Oakenholt Marsh and Flint Sands	RSPB; On first Sleuce. Survey: DNS data; P Haslem. Survey: DNS data; Survey: DNS data; Gardeners Dump. Survey: DNS data; By First Sluice Bunded Pools. Survey: DNS data; At Gardeners Dump. Survey: DNS data; BirdTrack	D1949/001/01 , D0062/008/01 , D1297/025/01 , D1297/027/01 , D1297/047/01	Bern2, LBAP-C, LBAP-T, RL-NT, UKBA	NA, PC, UA
<i>Motacilla cinerea</i> (Grey Wagtail / Siglen Iwyd)	SJ2572 (Approximate)	8 records, between 23/03/2006 and 01/03/2021	Geoffrey Robinson; David Winnard; Dr Anne Brenchley	1; 2	Reported to recorder	Flint saltmarsh; SJ2473 Flint Marsh	BirdTrack	D1949/001/01 , D1297/025/01 , D1297/047/01	Bern2, LBAP-C, LBAP-T, RL-NT, UKBA	NA, PC, UA
<i>Motacilla cinerea</i> (Grey Wagtail / Siglen Iwyd)	SJ2573 (Approximate)	4 records, between 12/02/2004 and 20/09/2020	Geoffrey Robinson; John Harrison; Mr David Winnard	1; 2	Reported to recorder	Flint, estuary; Flint Saltmarsh (WeBS)	LT count	D1949/001/01 , D1297/040/01	Bern2, LBAP-C, LBAP-T, RL-NT, UKBA	NA, PC
<i>Motacilla cinerea</i> (Grey Wagtail / Siglen Iwyd)	SJ2671 (Approximate)	66 records, between 01/04/2005 and 02/11/2022	DNS Recorder; Per Andrew Wallbank; Louise Jones; Deeside Naturalists' Society; Per Glenn E Morris DNS; Paul David Shenton; Peter Haslem; RW Evans; Richard Beckett; David Winnard; Glenn E Morris; Mr...	2; 1; 3	Reported to recorder	CQNR- west; Connah's Quay NR, W; Connah's Quay NR (Meadow Trail); CQNR Ash Pool and Meadow Trail	W & S Stone. Survey: DNS data; Survey: Observer data; Survey: DNS data; Dee Estuary website. Survey: Dee Estuary website data; BirdTrack	D1297/020/01 , D0062/008/01 , D1297/025/01 , D1297/027/01 , D1297/049/01 , D1297/047/01	Bern2, LBAP-C, LBAP-T, RL-NT, UKBA	PC, NA, UA
<i>Motacilla cinerea</i> (Grey Wagtail / Siglen Iwyd)	SJ2504669975	11/09/2009	Jim Hulse	1	Reported to recorder	Northop, NE	sj25046/69975. Survey: Observer data	D0062/008/01	Bern2, LBAP-C, LBAP-T, RL-NT, UKBA	NA
<i>Motacilla cinerea</i> (Grey Wagtail / Siglen Iwyd)	SJ2771 (Approximate)	28 records, between 13/01/2005 and 09/07/2021	Deeside Naturalists' Society; Elvet Jones; Glenn E Morris; Christopher Moore; Paul David Shenton; Peter Haslem; David Winnard; Mr Pete Haslem; Mr David Hiley	1; 2	Reported to recorder	Connah's Quay NR, central; CQNR Bunded and Garden Compound; Conna hs Quay NR	Survey: DNS data; Survey: Observer data; BirdTrack; Birdtrack. Rockcliffe	D0062/008/01 , D1297/025/01 , D1297/027/01 , D1297/040/01 , D1297/047/01	Bern2, LBAP-C, LBAP-T, RL-NT, UKBA	NA, PC, UA

Species Name	Grid Reference	Date	Recorder(s)	Abundance	Record/Sample Type	Site Name	Notes	Dataset ID	Lists	V
<i>Motacilla cinerea</i> (Grey Wagtail / Siglen Iwyd)	SJ2473 (Approximate)	9 records, between 16/02/2013 and 19/11/2022	Bill Owens; Steven Davies; Christopher Moore; Trevor G Payne; David Winnard; Mr Steven Davies; Recorder Name withheld (obsr1636031)	1	Reported to recorder	Flint;Flint Castle	Survey: Observer data; BirdTrack	D0062/008/01 , D1297/025/01 , D1297/049/01 , D0346/003/01	Bern2, LBAP-C, LBAP-T, RL-NT, UKBA	NA, PC, UA
<i>Motacilla cinerea</i> (Grey Wagtail / Siglen Iwyd)	SJ278713	2 records, between 27/10/2015 and 28/10/2016	Anon - Dee Estuary Sightings	2; 1	Field record	Nature Reserve;Connahs quay reserve	Records taken from (www. dee estuary. co. uk website). Over high tide .; Records taken from www. deeestuary. . c. uk website.	D0969/001/05	Bern2, LBAP-C, LBAP-T, RL-NT, UKBA	PC
<i>Mustela erminea</i> (Stoat / Carlwm)	SJ260703 (Estimated (Centroid of Site))	1986	R. D. Rowley			Leadbrook Wood	Broad habitat type: Grassland and Marsh	D0227/002/01	Bern3, LBAP-A, LBAP-C, LBAP-F, WRL-TM[NT]	PC
<i>Mustela erminea</i> (Stoat / Carlwm)	SJ268719 (Selected from Interactive Map)	23/03/2019	David Winnard	1 Adult		Connah's Quay Nature Reserve		D1117/001/01	Bern3, LBAP-A, LBAP-C, LBAP-F, WRL-TM[NT]	PC

Species Name	Grid Reference	Date	Recorder(s)	Abundance	Record/Sample Type	Site Name	Notes	Dataset ID	Lists	V
<i>Oenanthe oenanthe</i> (Wheatear / Tinwen y Garn)	SJ2672 (Approximate)	145 records, between 22/03/2004 and 28/05/2022	Geoffrey Robinson; Per Colin Wells; John Harrison; Bob Hayes; Kevin J Smith; Mike Radcliffe; Chris Leighton; Norman Hallas; Keith Duckers; Tim Lloyd; Andrew Wallbank; Joan Hotchkiss; Cliff Aincham;...	1; 3; 7; 2; 4; 5; 20; 6; 10; 4 Female; 4 Male; 8 Female; 1 Male; 3 Male; 1 Female; 1 Juvenile; 2 Juvenile; 2 Male; 20+; 13 Female; 5 Female; 5 Male	Reported to recorder; Field record	RSPB Oakenholt Marsh; Flintshire, Connah's Quay NR; Connah's Quay NR; Connah's Quay NR (West Hide); CQNRW; Oakenholt Marsh RSPB, Dee Estuary; CQNR-west; CQNR Oakenholt Marsh and Flint Sands	On Rocks By Heli Pad. Survey: DNS data; Survey: Observer data; Survey: DNS data; Ash Pool Field. Survey: DNS data; Bank By West Hide. Survey: DNS data; By Ash Pool Fence. Survey: DNS data; Field Left Of Heli Pad. Survey: DNS data; Mid Hide Banded Pools. Survey: DNS data; From West Hide. Survey: DNS data; Greenland. Survey: Dee Estuary website data; Survey: Dee Estuary website data; Field Right Of Heli Pad. Survey: DNS data; Along Ash Pool Fence. Survey: DNS data; Banded Pools Area. Survey: DN...	D1949/001/01 , D0062/008/01 , D1297/025/01 , D1297/027/01 , D1297/040/01 , D0969/001/05 , D1297/047/01 , D1297/049/01	Bern2, LBAP-C, UKBA, WBA	NA, PC, UA
<i>Oenanthe oenanthe</i> (Wheatear / Tinwen y Garn)	SJ277714 (Selected from Interactive Map)	17/10/2017	Elaine Thomas	1 Full-Grown		Connah's Quay reserve		D1117/001/01	Bern2, LBAP-C, UKBA, WBA	PC

Species Name	Grid Reference	Date	Recorder(s)	Abundance	Record/Sample Type	Site Name	Notes	Dataset ID	Lists	V
<i>Oenanthe oenanthe</i> (Wheatear / Tinwen y Garn)	SJ2671 (Approximate)	337 records, between 23/03/2004 and 13/09/2022	Frank Wright; Andrew Wallbank; Deeside Naturalists' Society; Glenn E Morris; Joan Hotchkiss; K Lloyd-Jones; Bob Hayes; Alan Nevitt; Christine Hamer; Cliff Aincham; Roy Hamer; Bruce Lewis; Stan Skel...	1; 2; 3; 7; 12; 3 Male; 4 Male; 9 Male; 1 Male; 2 Male; 4; 5; 8; 1 Female; 2 Female; 6; 14; 16; 35; 10; 15; 17; 20; 18; 9; 11; 13	Reported to recorder	Connah's Quay NR, W; Connah's Quay NR (Lagoon); Connah's Quay NR (Meadow Trail); CQNR Ash Pool and Meadow Trail; CQNR2 SJ2671 Ash Pool & Meadow	P13 Ash Pool Field. Survey: DNS data; Survey: Observer data; Survey: DNS data; Greenland Race. Survey: DNS data; Survey: Birdguides data; Dee Est Website. Survey: Dee Estuary website data; Dee Estuary website. Survey: Dee Estuary website data; Field F9 Left Of Heli Pad. Survey: DNS data; By West Hide. Survey: DNS data; On Bank By West Hide. Survey: DNS data; WeBS. Survey: DNS data; BirdTrack; Birdtrack. fem.; Birdtrack. Greenland subspp; Birdtrack. F 2M; Birdtrack. F; Birdtrack. M, F; Birdtra...	D0062/008/01 , D1297/025/01 , D1297/027/01 , D1297/049/01 , D1297/040/01 , D1297/047/01	Bern2, LBAP-C, UKBA, WBA	NA, PC, UA
<i>Oenanthe oenanthe</i> (Wheatear / Tinwen y Garn)	SJ2771 (Approximate)	100 records, between 25/03/2006 and 08/10/2022	Paul Shenton; Bob Hayes; J Middlehurst; E Nixon; Glenn E Morris; Joan Hotchkiss; K Williams; Raymond Roberts; Per Andrew Wallbank; Anon (BirdGuides); Andrew Wallbank; Adrian Williams; Denzil Nicklin;	1; 3; 2; 4; 4 Female; 1 Male; 1 Female; 2 Male; 7 Male; 5; 9; 12; 5 Male; 7; 8; 10; 6	Reported to recorder	Connah's Quay NR, central; Connah's Quay NR (Entrance & Hedgerow); Connah's Quay NR (Fields); Cqnr (sj 2771); CQNR Bunded and Garden Compound; UK-CQNR; CQNR-east; Connahs Quay Nature Reserve - DNS, Clwyd...	Survey: DNS data; Survey: Birdguides data; Survey: Observer data; WeBS Right field. Survey: DNS data; BirdTrack; Birdtrack. fem.; Mid Hide Bunded Pools. Survey: DNS data; Field F9 Left Of Heli Pad. Survey: DNS data; Far Hide Bunded Pools. Survey: DNS data; Birdtrack;; Birdtrack.; BirdTrack. Activity: M	D0062/008/01 , D1297/025/01 , D1297/027/01 , D0346/001/01 , D1297/040/01 , D1297/047/01 , D1297/049/01	Bern2, LBAP-C, UKBA, WBA	NA, PC, UA

Species Name	Grid Reference	Date	Recorder(s)	Abundance	Record/Sample Type	Site Name	Notes	Dataset ID	Lists	V
<i>Oenanthe oenanthe</i> (Wheatear / Tinwen y Garn)	SJ2772	2 records, between 29/04/2015 and 01/09/2015	Denzil Nicklin; David Jones	4; 5	Reported to recorder	Dee Estuary, White Sands	Dee Estuary website. Survey: Dee Estuary website data; Dee Estuary website by Model airplane site. Survey: Dee Estuary website data	D0062/008/01	Bern2, LBAP-C, UKBA, WBA	NA
<i>Oenanthe oenanthe</i> (Wheatear / Tinwen y Garn)	SJ2572	27/04/2015	Paul David Shenton	17	Reported to recorder	Flint saltmarsh	Dee Estuary website total between Flint Point and Llanerch-Y-Mor. Survey: Dee Estuary website data	D0062/008/01	Bern2, LBAP-C, UKBA, WBA	NA
<i>Oenanthe oenanthe</i> (Wheatear / Tinwen y Garn)	SJ2473 (Approximate)	5 records, between 15/05/2012 and 19/07/2021	Ray Eades; Giles RM Pepler; Mr Giles Pepler	4; 1; 3		Flint	BirdTrack. Activity: M: BirdTrack; Fledged juvenile, but presumably on migration, as they don't breed in the square	D1297/025/01 , D1297/047/01 , D1297/040/01	Bern2, LBAP-C, UKBA, WBA	PC, UA
<i>Oenanthe oenanthe</i> (Wheatear / Tinwen y Garn)	SJ278713	19 records, between 19/10/1905 and 21/10/2017	Anon - Dee Estuary Sightings; Anon - Fauna Of Cheshire 1910; Anon - Dee Estuary Voluntary	1; 8; 7; 12; 2; 6; 4; 5; 20; c.10	Field record	Connah's Quay Nature Reserve; Nature Reserve; Nature reserve; Connah's Quay Community; Connah's Quay Reserve; Connah's Quay Reserve, Dee Estuary; Connah's Quay Reserve.; Wales Coast Path, Connah's Quay, D...	Record taken from www. deeestuary. co. uk.; Records taken from (www. deeestuary. co. uk website.); Records taken from (www. dee estuary . co. uk website) .; Taken from The Fauna of Cheshire by T. A. Coward, 1910. , Recorder: Cummings; Records taken from (www. deeestuary. co. uk website).; Records taken from Dee Estuary. co. uk; Records taken from www. deeestuary. co. uk Website	D0969/001/05	Bern2, LBAP-C, UKBA, WBA	UA
<i>Oenanthe oenanthe</i> (Wheatear / Tinwen y Garn)	SJ268717	04/04/2016	Martyn Harris	2	Field record	Hughie's Field, Connah's Quay Nature Reserve		D0969/001/05	Bern2, LBAP-C, UKBA, WBA	UA

Species Name	Grid Reference	Date	Recorder(s)	Abundance	Record/Sample Type	Site Name	Notes	Dataset ID	Lists	V
<i>Oenanthe oenanthe</i> (Wheatear / Tinwen y Garn)	SJ266720	04/04/2016	Martyn Harris	3	Field record	West of outflow ditch near West Hide, Connah's Quay Nature Reserve		D0969/001/05	Bern2, LBAP-C, UKBA, WBA	UA
<i>Oenanthe oenanthe</i> (Wheatear / Tinwen y Garn)	SJ268718	20/05/2013	Martyn Harris	2	Field record	North side of Hughie's Field, Connah's Quay Nature Reserve	One stayed long enough on the fence post to see that it was a male bird.	D0969/001/05	Bern2, LBAP-C, UKBA, WBA	UA
<i>Oenanthe oenanthe</i> (Wheatear / Tinwen y Garn)	SJ267719	04/05/2015	Martyn Harris	1	Field record	West hide car parking area, Connah's Quay Nature Reserve	Sitting on a fence post.	D0969/001/05	Bern2, LBAP-C, UKBA, WBA	UA
<i>Oenanthe oenanthe</i> (Wheatear / Tinwen y Garn)	SJ247733	15/05/2012	Anon - Dee Estuary Sightings	5	Field record	Flint Community		D0969/001/05	Bern2, LBAP-C, UKBA, WBA	UA
<i>Oenanthe oenanthe</i> (Wheatear / Tinwen y Garn)	SJ268719	29/08/2011	Martyn Harris	1	Field record	On the road next to the path to the Wetland Meadow hide, Connahs Quay Nature Reserve	Sitting on a fence wire, then dropped fown in to the narshy grass.	D0969/001/05	Bern2, LBAP-C, UKBA, WBA	PC
<i>Periparus ater</i> (Coal Tit / Titw Penddu)	SJ2472	24/01/2009 to 25/01/2009	Anon				Occurrence ID: NBN-GA000656-BGBW2009-16439776-106166819	D1852/002/01	Bern2, LBAP-C, WBA	PC
<i>Periparus ater</i> (Coal Tit / Titw Penddu)	SJ2370	24/01/2009 to 25/01/2009	Anon				Occurrence ID: NBN-GA000656-BGBW2009-16439144-106166875	D1852/002/01	Bern2, LBAP-C, WBA	PC
<i>Periparus ater</i> (Coal Tit / Titw Penddu)	SJ2372	2 records, between 24/01/2009 and 20/03/2013	Anon; Ian M Spence	2		Flint, W	Occurrence ID: NBN-GA000656-BGBW2009-16439188-106166856; BirdTrack	D1852/002/01 , D1297/025/01	Bern2, LBAP-C, WBA	PC

Species Name	Grid Reference	Date	Recorder(s)	Abundance	Record/Sample Type	Site Name	Notes	Dataset ID	Lists	V
<i>Periparus ater</i> (Coal Tit / Titw Penddu)	SJ2572	2 records, between 24/01/2009 and 28/10/2019	Anon; Dr Anne Brenchley			SJ2572 Flint Marsh East	Occurrence ID: NBN-GA000656- BGBW2009- 16440058- 106165968	D1852/002/01 , D1297/027/01	Bern2, LBAP-C, WBA	PC
<i>Periparus ater</i> (Coal Tit / Titw Penddu)	SJ2470	24/01/2009 to 25/01/2009	Anon				Occurrence ID: NBN-GA000656- BGBW2009- 16439514- 106166443	D1852/002/01	Bern2, LBAP-C, WBA	PC
<i>Periparus ater</i> (Coal Tit / Titw Penddu)	SJ2504669975	11/09/2009	Jim Hulse	1	Reported to recorder	Northop, NE	sj25046/69975. Survey: Observer data	D0062/008/01	Bern2, LBAP-C, WBA	NA
<i>Periparus ater</i> (Coal Tit / Titw Penddu)	SJ2771 (Approximate)	34 records, between 13/06/2010 and 06/12/2020	Deeside Naturalists' Society; Sam Deane; Peter Haslem; Glenn E Morris; Trevor B Taylor; Paul David Shenton; David Winnard; Justin B Williams; Mr Pete Haslem; Mr David Winnard	1; 2	Reported to recorder	Connah's Quay NR, central; CQNR Bunded and Garden Compound; Conna h's Quay NR (Gardener's Compound)	Survey: DNS data; BirdTrack; BirdTrack. Activity: S; Birdtrack. on feeders	D0062/008/01 , D1297/025/01 , D1297/040/01 , D1297/027/01	Bern2, LBAP-C, WBA	NA, PC
<i>Periparus ater</i> (Coal Tit / Titw Penddu)	SJ2671	2 records, between 31/08/2015 and 05/10/2018	Peter Haslem; Paul David Shenton	2; 1		Connah's Quay NR, W	BirdTrack	D1297/025/01	Bern2, LBAP-C, WBA	PC
<i>Periparus ater</i> (Coal Tit / Titw Penddu)	SJ2670	25/11/2017	David Winnard	1		Flint, Oakenholt, S	BirdTrack	D1297/025/01	Bern2, LBAP-C, WBA	PC
<i>Periparus ater</i> (Coal Tit / Titw Penddu)	SJ2571	13/05/2018	Shaun Finnie			Flint, SE		D1297/025/01	Bern2, LBAP-C, WBA	PC
<i>Periparus ater</i> (Coal Tit / Titw Penddu)	SJ2672	10/02/2018	Kevin J Smith			RSPB Oakenholt Marsh		D1297/025/01	Bern2, LBAP-C, WBA	PC
<i>Periparus ater</i> (Coal Tit / Titw Penddu)	SJ2473 (Approximate)	3 records, between 04/01/2013 and 14/01/2020	Trevor G Payne; Mr David Winnard; Recorder Name withheld (obsr2463517)	1		Flint; Flint Castle	BirdTrack	D1297/025/01 , D1297/040/01 , D0346/003/01	Bern2, LBAP-C, WBA	PC, UA

Species Name	Grid Reference	Date	Recorder(s)	Abundance	Record/Sample Type	Site Name	Notes	Dataset ID	Lists	V
<i>Periparus ater</i> (Coal Tit / Titw Penddu)	SJ2573	20/01/2019	Mr David Winnard	1		Flint Saltmarsh (Webs)		D1297/027/01	Bern2, LBAP-C, WBA	PC
<i>Phalacrocorax carbo</i> (Cormorant / Mulfran)	SJ248734 <i>(Estimated (Centroid of Site))</i>	Summer 1997	Colin Wells			SSSI: Dee Estuary/Aber Afon Dyfrdwy; Flint	Loafing at low water	D0026/042/01	LBAP-C, LBAP-G, RL-NT, WBA	NA
<i>Phalacrocorax carbo</i> (Cormorant / Mulfran)	SJ265718 <i>(Estimated (Centroid of Site))</i>	Winter 1997	Colin Wells			SSSI: Dee Estuary/Aber Afon Dyfrdwy; Oakenholt	Main roost	D0026/042/01	LBAP-C, LBAP-G, RL-NT, WBA	NA
<i>Phalacrocorax carbo</i> (Cormorant / Mulfran)	SJ2672 <i>(Approximate)</i>	684 records, between 06/01/2004 and 03/12/2022	Richard Hurst; Geoffrey Robinson; Colin Wells; Per Colin Wells; John Harrison; Raymond Roberts; Peter Haslem; Neil Hughes; Andrew Wallbank; Geoff Parry; Per Andrew Wallbank; Adam Greenall; Deeside ...	79; 13; 33; 5; 30; 24; 23; 50; 40; 28; 1; 8; 36; 47; 42; 57; 2; 81; 12; 45; 60; 15; 17; 6; 25; 61; 62; 22; 20; 37; 34; 19; 31; 14; 121; 52; 7; 54; 59; 48; 55; 32; 10; 80; 120; 108; 90; 72; 78; 82; ...	Reported to recorder; Field record	RSPB Oakenholt Marsh;CQNR Oakenholt Marsh and Flint Sands;SJ2672 CQNR/Oakenholt; Exposed mud North west of West Hide, Connah's Quay Nature Reserve;DEE ESTUARY COMPARTMENT C11 - OM saltmarsh;Connah 's...	RSPB; Counts from Ray Roberts one day later than count day; High tide count; Low Tide Count; LT count; Middle Hide. Survey: Observer data; Middle Hide Bunded Pools. Survey: DNS data; R Schofield. Survey: DNS data; Survey: DNS data; Mid Hide Bunded Pools. Survey: DNS data; Survey: Clwyd Monitoring data; First Hide Bunded Pools. Survey: DNS data; From West Hide. Survey: DNS data; Grassy Area. Survey: DNS data; Survey: Observer data; On Grassy Area. Survey: DNS data; Across From West Hide. Survey:	D1949/001/01 , D0062/008/01 , D1297/025/01 , D1297/027/01 , D0969/001/05 , D1949/002/01 , D1297/040/01 , D1297/047/01 , D1297/049/01	LBAP-C, LBAP-G, RL-NT, WBA	NA, PC, UA

Species Name	Grid Reference	Date	Recorder(s)	Abundance	Record/Sample Type	Site Name	Notes	Dataset ID	Lists	V
<i>Phalacrocorax carbo</i> (Cormorant / Mulfran)	SJ2573 (Approximate)	22 records, between 12/02/2004 and 14/03/2021	Richard Hurst; Geoffrey Robinson; Peter Haslem; John Harrison; Mr David Winnard; KA Walker; Glenn E Morris; Graham M Waterman; David Winnard	5; 41; 4; 12; 17; 11; 9; 16; 22; 8+; 8; 10; 6; 14; 13	Reported to recorder	Flint, estuary;Flint Saltmarsh (Webs);Flint Saltmarsh (WeBS)	Low Tide Count; BirdTrack	D1949/001/01 , D1297/027/01 , D1297/025/01 , D1297/040/01 , D1297/047/01	LBAP-C, LBAP-G, RL-NT, WBA	NA, PC, UA
<i>Phalacrocorax carbo</i> (Cormorant / Mulfran)	SJ2772	35 records, between 03/09/2007 and 16/07/2018	Julie Rogers; Geoffrey Robinson; David Knass; Chris Leighton; Clwyd Monitoring; Andrew Wallbank; Paul Shenton; Ray Eades; Peter Haslem	4; 7; 3; 8; 2; 1; 23; 6; 10; 4 Juvenile; 140	Reported to recorder	Dee Estuary, White Sands	RSPB; River Channel. Survey: DNS data; Survey: Clwyd Monitoring data; Survey: DNS data; BirdTrack; Birdtrack. Neston Marsh?? where?	D1949/001/01 , D0062/008/01 , D1297/025/01	LBAP-C, LBAP-G, RL-NT, WBA	NA, PC
<i>Phalacrocorax carbo</i> (Cormorant / Mulfran)	SJ2572 (Approximate)	26 records, between 15/01/2006 and 29/03/2021	Geoffrey Robinson; Chris Morley; Ian Greenwood; Martyn Harris; Mr Paul Todd; Mr Glenn Morris; Dr Anne Brenchley; Annie N Haycock; H Bridgland; Glenn E Morris	5; 2; 1; 4; 15; 7; 9; 14; 11	Reported to recorder; Field record	Flint saltmarsh;Flint / Oakenholt Marsh, Connah's Quay Nature Reserve;Flint Castle-Oakenholt Marsh;Flint Marsh;SJ2572 Flint Marsh East;SJ2473 Flint Marsh	RSPB; As the tide came in.; BirdTrack	D1949/001/01 , D0969/001/05 , D1297/027/01 , D1297/025/01 , D1297/047/01	LBAP-C, LBAP-G, RL-NT, WBA	NA, PC, UA
<i>Phalacrocorax carbo</i> (Cormorant / Mulfran)	SJ2673	7 records, between 21/02/2016 and 09/02/2019	John Langley; Al Grubb; Peter Haslem; Mr Pete Haslem	3; 18; 20; 15; 8; 21; 36	Reported to recorder	Dee Estuary, White Sands, NW;CQNR Deesands		D1949/001/01 , D1297/025/01 , D1297/027/01	LBAP-C, LBAP-G, RL-NT, WBA	NA, PC

Species Name	Grid Reference	Date	Recorder(s)	Abundance	Record/Sample Type	Site Name	Notes	Dataset ID	Lists	V
<i>Phalacrocorax carbo</i> (Cormorant / Mulfran)	SJ2771 (Approximate)	681 records, between 08/01/2005 and 01/12/2022	M Edwards; Anthony Britner; Joan Hotchkiss; Andrew Wallbank; Chris Leighton; Keith Jones; K Lloyd-Jones; Paul Day; Matthew Ellis; A Williams; Bob Hayes; Deeside Naturalists' Society; Joan Bulmer; Ken	1; 2; 3; 4; 5; 6; 12; 20; 21; 36; 37; 38; 39; 40; 70; 78; 79; 9; 10; 18; 19; 30; 31; 32; 33; 34; 56; 59; 66; 8; 15; 16; 17; 26; 28; 29; 50; 107; 7; 40+; 14; 22; 24; 25; 41; 43; 45; 47; 48; 49; 86; ...	Reported to recorder	Connah's Quay NR, central;CQNR Bunded and Garden Compound;CQNR -east;Connah's Quay NR;Connah's Quay NR (East Hide);Connah's Quay NR (Middle Hide);Connah's Quay NR (Saltmarsh Strip);Connah's Quay NR,...	Mid Hide Bunded Pools. Survey: DNS data; Middle Hide Bunded Pools. Survey: DNS data; Survey: DNS data; Survey: Observer data; M Ellis. Survey: DNS data; Survey: Clwyd Monitoring data; Far Hide Bunded Pools. Survey: DNS data; High water count. Survey: Uniper data; Low water count. Survey: Uniper data; Activity: F. Survey: Observer data; Activity: U. Survey: Observer data; BirdTrack; WeBS. Survey: DNS data; Birdtrack; Birdtrack. Came in with rising tide; Webs. Survey: DNS data	D0062/008/01 , D2075/001/01 , D1297/025/01 , D1297/027/01 , D1297/040/01 , D0346/001/01 , D0346/002/01 , D1297/047/01 , D1297/049/01	LBAP-C, LBAP-G, RL-NT, WBA	NA, PC, UA
<i>Phalacrocorax carbo</i> (Cormorant / Mulfran)	SJ2476273236	27/09/2009	Jim Hulse	2	Reported to recorder	Flint	Survey: Observer data	D0062/008/01	LBAP-C, LBAP-G, RL-NT, WBA	NA
<i>Phalacrocorax carbo</i> (Cormorant / Mulfran)	SJ2671 (Approximate)	174 records, between 17/01/2004 and 02/02/2022	Clwyd Monitoring; Deeside Naturalists' Society; Julie Rogers Per Uniper; David Owen Jones; Kevin J Smith; Neil Hughes; Anne Brenchley; Julie Rogers; Glenn E Morris; Ray Eades; Ian M Spence; Per Glenn	1; 3; 4; 20; 37; 38; 40; 73; 77; 176; 30; 56; 161; 15; 28; 29; 50; 104; 119; 5; 7; 22; 25; 44; 45; 82; 84; 40+; 6; 21; 16; 8; 2; 11; 10; 14; 23; 35; 41; 43; 49; 55; 12; 39; 9; 36; 24; 70; c10	Reported to recorder	Connah's Quay NR, W;CQNR Ash Pool and Meadow Trail;CQNR-west;Connah's Quay Nature Reserve west hide;Connah's Quay NR, W;CQNR2 SJ2671 Ash Pool & Meadow	Survey: Clwyd Monitoring data; Survey: DNS data; High water count. Survey: Uniper data; Survey: Observer data; Coast. Survey: Observer data; BirdTrack; Birdtrack	D0062/008/01 , D2075/001/01 , D1297/025/01 , D1297/027/01 , D1297/040/01 , D1297/049/01 , D1297/047/01	LBAP-C, LBAP-G, RL-NT, WBA	NA, PC, UA

Species Name	Grid Reference	Date	Recorder(s)	Abundance	Record/Sample Type	Site Name	Notes	Dataset ID	Lists	V
<i>Phalacrocorax carbo</i> (Cormorant / Mulfran)	SJ2471	27/01/2010	Jim Hulse	6	Reported to recorder	Flint, far S	Flying W, over A5119, by powerline. Survey: Observer data	D0062/008/01	LBAP-C, LBAP-G, RL-NT, WBA	NA
<i>Phalacrocorax carbo</i> (Cormorant / Mulfran)	SJ2473 (Approximate)	71 records, between 30/09/2005 and 19/11/2022	Kevin J Smith; Roger Bagguley; Neville Wright; Steven Davies; Ray Eades; Trevor G Payne; Graham Jones; A Bourne; Shelagh A Halsey; J Parker; Glenn E Morris; David R Tyler; David Winnard; Mr Phillip...	10; 7+; 6; 2; 60; 3; 100; 5+; 1; 20+; 4; 16; 15; 4+; c5; 15+; 8; 8+; 12+; 14; 12; 20	Reported to recorder	Flint;Dee Estuary, Flint;Flint Castle;Deeside Naturalist. Wales	Survey: Observer data; Birdtrack; BirdTrack	D0062/008/01 , D1297/025/01 , D1297/027/01 , D0062/010/01 , D1297/040/01 , D0062/011/01 , D0346/001/01 , D0346/002/01 , D1297/047/01 , D1297/049/01 , D0346/003/01	LBAP-C, LBAP-G, RL-NT, WBA	NA, PC, UA
<i>Phalacrocorax carbo</i> (Cormorant / Mulfran)	SJ268720	4 records, between 27/06/2011 and 12/09/2016	Martyn Harris	10; 26; 1; 2	Field record	River bank, North of Wetland Meadow, Connah's Quay Nature Reserve;River sand bank West of West Hide, Connah's Quay Nature Reserve;Sand bank towards the river, opposite the path to the Wet Meadow hi...		D0969/001/05	LBAP-C, LBAP-G, RL-NT, WBA	PC
<i>Phalacrocorax carbo</i> (Cormorant / Mulfran)	SJ273718	3 records, between 08/10/2012 and 12/09/2016	Martyn Harris	8; 2	Field record	River bank, North of E-on Field, Connah's Quay Nature Reserve;River bank East of heli-pad, Connah's Quay Nature Reserve;Mud flats between Heli-pad and the Conservation area, Connah's Quay Nature Re...		D0969/001/05	LBAP-C, LBAP-G, RL-NT, WBA	PC

Species Name	Grid Reference	Date	Recorder(s)	Abundance	Record/Sample Type	Site Name	Notes	Dataset ID	Lists	V
<i>Phalacrocorax carbo</i> (Cormorant / Mulfran)	SJ274718	2 records, between 09/09/2013 and 03/10/2016	Martyn Harris	1	Field record	River Dee, North of E-on Field, Connah's Quay Nature Reserve; River bank, North of the large gully East of the Heli-pad, Connah's Quay Nature Reserve	Flying up river.	D0969/001/05	LBAP-C, LBAP-G, RL-NT, WBA	PC
<i>Phalacrocorax carbo</i> (Cormorant / Mulfran)	SJ275715	4 records, between 18/07/2011 and 31/10/2016	Martyn Harris	2; 1	Field record	Dee Hide Scrape, Connah's Quay Nature Reserve; Dee Hide, Connah's Quay Nature Reserve, Flintshire; Pools viewed from Dee Hide, Connah's Quay Nature Reserve		D0969/001/05	LBAP-C, LBAP-G, RL-NT, WBA	PC
<i>Phalacrocorax carbo</i> (Cormorant / Mulfran)	SJ277714	8 records, between 04/08/2014 and 11/09/2017	Martyn Harris	2; 1; 3	Field record	Middle Hide Scrape, Connah's Quay Nature Reserve; Middle Hide Scrape, Connah's Quay Nature Reserve		D0969/001/05	LBAP-C, LBAP-G, RL-NT, WBA	PC
<i>Phalacrocorax carbo</i> (Cormorant / Mulfran)	SJ261723	3 records, between 16/12/2013 and 21/01/2019	Martyn Harris	32; 20; 27	Field record	Oakenholt Marsh East of West Hide, Connah's Quay Nature Reserve; Flint / Oakenholt Marsh, West of West Hide, Connah's Quay Nature Reserve; Oakenholt Marsh, North west of West Hide, Connah's Quay Nature Reserve	Approaching high tide.	D0969/001/05	LBAP-C, LBAP-G, RL-NT, WBA	PC
<i>Phalacrocorax carbo</i> (Cormorant / Mulfran)	SJ262723	2 records, between 27/12/2011 and 31/10/2016	Martyn Harris	14; 15	Field record	Oakenholt Marsh West of West Hide, Connah's Quay Nature Reserve; Flint Marshes, viewed from West Hide, Connah's Quay Nature Reserve		D0969/001/05	LBAP-C, LBAP-G, RL-NT, WBA	PC

Species Name	Grid Reference	Date	Recorder(s)	Abundance	Record/Sample Type	Site Name	Notes	Dataset ID	Lists	V
<i>Phalacrocorax carbo</i> (Cormorant / Mulfran)	SJ262722	2 records, between 29/08/2011 and 28/11/2016	Martyn Harris	>50; 30	Field record	Oakenholt Marsh West of West Hide, Connah's Quay Nature Reserve; Flint Marshes looking from West Hide, Connahs Quay Nature Reserve		D0969/001/05	LBAP-C, LBAP-G, RL-NT, WBA	PC
<i>Phalacrocorax carbo</i> (Cormorant / Mulfran)	SJ27407178	03/12/2012	Martyn Harris	1	Field record	River Dee mud bank, Connah's Quay Nature Reserve	On the mud bank near the river.	D0969/001/05	LBAP-C, LBAP-G, RL-NT, WBA	PC
<i>Phalacrocorax carbo</i> (Cormorant / Mulfran)	SJ263720	2 records, between 28/11/2011 and 11/03/2013	Martyn Harris		Field record	Marsh between Flint Castle and West Hide, Connah's Quay Nature Reserve; Marsh area between Flint and West Hide, Connahs Quay Nature Reserve		D0969/001/05	LBAP-C, LBAP-G, RL-NT, WBA	PC
<i>Phalacrocorax carbo</i> (Cormorant / Mulfran)	SJ272718	2 records, between 15/08/2011 and 08/04/2013	Martyn Harris	12; 8	Field record	River bank East of West Hide, Connah's Quay Nature Reserve, Flintshire; Sand bank to the West of gully between the heli-pad and the start of the Conservation Area		D0969/001/05	LBAP-C, LBAP-G, RL-NT, WBA	PC
<i>Phalacrocorax carbo</i> (Cormorant / Mulfran)	SJ273720	26/08/2013	Martyn Harris	3	Field record	River bank North of the heli-pad, Connah's Quay Nature Reserve		D0969/001/05	LBAP-C, LBAP-G, RL-NT, WBA	PC
<i>Phalacrocorax carbo</i> (Cormorant / Mulfran)	SJ275714	23/09/2013	Martyn Harris	1	Field record	Dee Hide Scrape, (Flintshire)		D0969/001/05	LBAP-C, LBAP-G, RL-NT, WBA	PC

Species Name	Grid Reference	Date	Recorder(s)	Abundance	Record/Sample Type	Site Name	Notes	Dataset ID	Lists	V
<i>Phalacrocorax carbo</i> (Cormorant / Mulfran)	SJ278713	4 records, between 07/10/2013 and 27/02/2017	Martyn Harris	1; 3; 13	Field record	East Hide Scrape, Connah's Quay Nature Reserve	Flying West.; On the bank at high tide.	D0969/001/05	LBAP-C, LBAP-G, RL-NT, WBA	PC
<i>Phalacrocorax carbo</i> (Cormorant / Mulfran)	SJ273717	4 records, between 26/09/2011 and 19/01/2015	Martyn Harris	1; 2	Field record	Large Gully North of E-on Field, Connah's Quay Nature Reserve; Large gully North of E-on Field, Connah's Quay Nature Reserve; Gully between the heli-pad and the Conservation Area, Connahs Quay Nature...		D0969/001/05	LBAP-C, LBAP-G, RL-NT, WBA	PC
<i>Phalacrocorax carbo</i> (Cormorant / Mulfran)	SJ266725	03/11/2014	Martyn Harris	15	Field record	Mud flats North of West Hide, Connah's Quay Nature Reserve		D0969/001/05	LBAP-C, LBAP-G, RL-NT, WBA	PC
<i>Phalacrocorax carbo</i> (Cormorant / Mulfran)	SJ2472	15/02/2019	Mr Michael Dixon			Flint Castle		D1297/027/01	LBAP-C, LBAP-G, RL-NT, WBA	PC
<i>Phalacrocorax carbo</i> (Cormorant / Mulfran)	SJ267720	26/09/2011	Martyn Harris	3	Field record	West hide looking North-east, Connahs Quay Nature Reserve.		D0969/001/05	LBAP-C, LBAP-G, RL-NT, WBA	PC
<i>Phalacrocorax carbo</i> (Cormorant / Mulfran)	SJ266720	31/10/2011	Martyn Harris	18	Field record	50 metres from West Hide, towards Flint Marshes, Connahs Quay Nature Reserve		D0969/001/05	LBAP-C, LBAP-G, RL-NT, WBA	PC

Species Name	Grid Reference	Date	Recorder(s)	Abundance	Record/Sample Type	Site Name	Notes	Dataset ID	Lists	V
<i>Phalacrocorax carbo</i> (Cormorant / Mulfran)	SJ273719	07/11/2011	Martyn Harris	1	Field record	Exposed mud adjacent to the river North east of the heli-pad, Connahs Quay Nature Reserve		D0969/001/05	LBAP-C, LBAP-G, RL-NT, WBA	PC
<i>Phalacrocorax carbo</i> (Cormorant / Mulfran)	SJ268719	12/12/2011	Martyn Harris	2	Field record	Exposed mud between Heli pad and West Hide, Connah's Quay Nature Reserve		D0969/001/05	LBAP-C, LBAP-G, RL-NT, WBA	PC
<i>Phalacrocorax carbo</i> (Cormorant / Mulfran)	SJ278714	16/01/2012	Martyn Harris	2	Field record	East Hide Pool/ Scrape, Connah's Quay Nature Reserve	On the river bank.	D0969/001/05	LBAP-C, LBAP-G, RL-NT, WBA	PC
<i>Phalacrocorax carbo</i> (Cormorant / Mulfran)	SJ269719	2 records, between 08/08/2011 and 13/02/2012	Martyn Harris	1	Field record	River bank between Heli-pad and Nature Trail path, Connah's Quay Nature Reserve; Sand banks near the river between the heli-pad and West Hide, Connahs Quay Nature Reserve		D0969/001/05	LBAP-C, LBAP-G, RL-NT, WBA	PC
<i>Phalacrocorax carbo</i> (Cormorant / Mulfran)	SJ277715	12/03/2012	Martyn Harris	1	Field record	River Dee seen from Middle Hide, Connah's Quay Nature Reserve	On the river.	D0969/001/05	LBAP-C, LBAP-G, RL-NT, WBA	PC
<i>Phalacrocorax carbo</i> (Cormorant / Mulfran)	SJ276714	04/06/2012	Martyn Harris	1	Field record	Middle Hide Pool, Connah's Quay Nature Reserve		D0969/001/05	LBAP-C, LBAP-G, RL-NT, WBA	PC
<i>Phalacrocorax carbo</i> (Cormorant / Mulfran)	SJ272719	06/08/2012	Martyn Harris	4	Field record	River sand bank opposite Heli pad, Connah's Quay Nature Reserve		D0969/001/05	LBAP-C, LBAP-G, RL-NT, WBA	PC

Species Name	Grid Reference	Date	Recorder(s)	Abundance	Record/Sample Type	Site Name	Notes	Dataset ID	Lists	V
<i>Phalacrocorax carbo</i> (Cormorant / Mulfran)	SJ270719	27/08/2012	Martyn Harris	1	Field record	Mud flats/river bank N of the heli-pad to West Hide, Connah's Quay Nature Reserve		D0969/001/05	LBAP-C, LBAP-G, RL-NT, WBA	PC
<i>Phalacrocorax carbo</i> (Cormorant / Mulfran)	SJ27577148	17/09/2012	Martyn Harris	1	Field record	Dee hide scrape, Connah's Quay Nature Reserve		D0969/001/05	LBAP-C, LBAP-G, RL-NT, WBA	PC
<i>Phalacrocorax carbo</i> (Cormorant / Mulfran)	SJ27647145	17/09/2012	Martyn Harris	1	Field record	Middle hide scrape, Connah's Quay Nature Reserve		D0969/001/05	LBAP-C, LBAP-G, RL-NT, WBA	PC
<i>Phalacrocorax carbo</i> (Cormorant / Mulfran)	SJ264721	15/10/2012	Martyn Harris		Field record	Marsh North west of West Hide, Connah's Quay Nature Reserve		D0969/001/05	LBAP-C, LBAP-G, RL-NT, WBA	PC
<i>Phalacrocorax carbo</i> (Cormorant / Mulfran)	SJ27697141	29/10/2012	Martyn Harris	1	Field record	Middle Hide Scrape, Connah's Quay Nature Reserve		D0969/001/05	LBAP-C, LBAP-G, RL-NT, WBA	PC
<i>Phalacrocorax carbo</i> (Cormorant / Mulfran)	SJ267723	25/06/2011	Martyn Harris	7	Field record	Sand bank North west of West Hide, Connah's Quay Nature Reserve		D0969/001/05	LBAP-C, LBAP-G, RL-NT, WBA	PC
<i>Phalacrocorax carbo</i> (Cormorant / Mulfran)	SJ260724	18/07/2011	Martyn Harris		Field record	Marsh North of West Hide, Connah's Quay Nature Reserve	In large numbers	D0969/001/05	LBAP-C, LBAP-G, RL-NT, WBA	PC

Species Name	Grid Reference	Date	Recorder(s)	Abundance	Record/Sample Type	Site Name	Notes	Dataset ID	Lists	V
<i>Phalacrocorax carbo</i> (Cormorant / Mulfran)	SJ27677140	2 records, between 18/07/2011 and 01/08/2011	Martyn Harris	3; 1	Field record	Middle Hide Pool, Connahs Quay Nature Reserve		D0969/001/05	LBAP-C, LBAP-G, RL-NT, WBA	PC
<i>Phalacrocorax carbo</i> (Cormorant / Mulfran)	SJ27547149	29/08/2011	Martyn Harris	1	Field record	Scrapes in front of Dee Hide, Connahs Quay Nature Reserve		D0969/001/05	LBAP-C, LBAP-G, RL-NT, WBA	PC
<i>Phalacrocorax carbo</i> (Cormorant / Mulfran)	SJ263721	27/02/2017	Martyn Harris	20	Field record	Oakenholt Marsh, West of West Hide, Connah's Quay Nature Reserve	At high tide with very little land left above the water.	D0969/001/05	LBAP-C, LBAP-G, RL-NT, WBA	PC
<i>Phoenicurus phoenicurus</i> (Redstart / Tingoch)	SJ2671 (Approximate)	46 records, between 08/07/2008 and 08/08/2022	Per Dee Estuary Website; Anon (BirdGuides); Paul David Shenton; Peter Haslem; Keith Jones; R Riley; Steve Skelton; Keith Lloyd-Jones; David Winnard; Bob Hayes; Mr David Winnard; Mr Pete Haslem	1; 2; 5; 3; 4; 1 Female	Reported to recorder	Connah's Quay NR, W; Connah's Quay NR (Meadow Trail); CQNR Ash Pool and Meadow Trail	Dee Est Website. Survey: Dee Estuary website data; Dee Estuary website. Survey: Dee Estuary website data; BirdTrack; Birdtrack. F; Birdtrack. M/F; Birdtrack. female; Birdtrack. 2M,F,2Y (no suitable nesting habitat); Birdtrack. 2A, 3juv; Birdtrack. juv.; Birdtrack. M; Birdtrack. juv; Birdtrack. M, F; Birdtrack. M,F,juv; Birdtrack. M, F, 2 juv; Bushes To RSPB Gate. Survey: DNS data; Juv, but didn't breed here	D0062/008/01 , D1297/025/01 , D1297/027/01 , D1297/047/01 , D1297/049/01	Bern2, LBAP-C, LBAP-E, LBAP-G, UKBA, WBA	NA, PC, UA

Species Name	Grid Reference	Date	Recorder(s)	Abundance	Record/Sample Type	Site Name	Notes	Dataset ID	Lists	V
<i>Phoenicurus phoenicurus</i> (Redstart / Tingoch)	SJ2771	51 records, between 18/07/2011 and 07/04/2019	Glenn E Morris; Anon; Peter Haslem; Keith Jones; Bob Hayes; Per Glenn E Morris DNS; Steve Skelton; E Nixon; Ray Teesdale; Trevor B Taylor; Mr Glenn Morris	1; 4; 3; 5; 2		Connah's Quay NR, central;CQNR-east	BirdTrack. Activity: M; BirdTrack; Birdtrack.; Birdtrack. M; Birdtrack. M, F; Birdtrack. male; Birdtrack. fem.	D1297/025/01 , D1297/027/01	Bern2, LBAP-C, LBAP-E, LBAP-G, UKBA, WBA	PC
<i>Phoenicurus phoenicurus</i> (Redstart / Tingoch)	SJ278713	9 records, between 18/07/2011 and 19/04/2018	Anon - Dee Estuary Sightings; Anon - Dee Estuary Voluntary	1 Female; 1 Male; 1; 3; 4	Field record	Nature Reserve;Connah's Quay Reserve /Oakenholt Marsh;Connah's Quay Nature Reserve;Connah's Quay Nature Reserve, Dee Estuary;Connah's Quay Reserve;Connah's Quay Reserve .	Records taken from (www. dee estuary . co. uk website) .; Records taken from (www. deeestuary. co. ukwebsite).; Records taken from www. deeestuary. co. uk Website; Record taken from www. deeestuary. co. uk.; Records taken from Dee Estuary. co. uk; Records taken from (www. deeestuary. co. uk website).; Records taken from (www. deeestuary. co. uk website). By helipad .	D0969/001/05	Bern2, LBAP-C, LBAP-E, LBAP-G, UKBA, WBA	UA
<i>Phoenicurus phoenicurus</i> (Redstart / Tingoch)	SJ2672 (Approximate)	2 records, between 09/08/2019 and 18/04/2021	Mrs Susan Haslem; Mr Kevin Smith	1		CQNRW;Connah's Quay NR		D1297/027/01 , D1297/047/01	Bern2, LBAP-C, LBAP-E, LBAP-G, UKBA, WBA	PC, UA
<i>Phoenicurus phoenicurus</i> (Redstart / Tingoch)	SJ2669	01/05/2019	Mr David Winnard	3		Plas Bellin Hall Fields	Two males and one female	D1297/027/01	Bern2, LBAP-C, LBAP-E, LBAP-G, UKBA, WBA	PC
<i>Phoenicurus phoenicurus</i> (Redstart / Tingoch)	SJ2569	30/05/2016	Ian M Spence			Northop, NE	BirdTrack. Activity: A	D1297/025/01	Bern2, LBAP-C, LBAP-E, LBAP-G, UKBA, WBA	PC

Species Name	Grid Reference	Date	Recorder(s)	Abundance	Record/Sample Type	Site Name	Notes	Dataset ID	Lists	V
<i>Phylloscopus trochilus</i> (Willow Warbler / Telor yr Helyg)	SJ246712 (Estimated (Centroid of Site))	04/06/1985	Amanda Gall and David Harpley		Live Sighting	Llwyn-own		D1239/011/01	LBAP-C, UKBA, WBR	PC
<i>Phylloscopus trochilus</i> (Willow Warbler / Telor yr Helyg)	SJ2671 (Approximate)	49 records, between 07/04/2008 and 09/06/2022	Per Glenn E Morris DNS; Bob Hayes; Chris Leighton; Keith Jones; Peter Haslem; Sue Haslem; Glenn E Morris; Giles RM Pepler; Keith Lloyd-Jones; Paul David Shenton; Julie Rogers; Mr David Winnard; Mr ...	1; 2; 4; 5; 3; 8	Reported to recorder	Connah's Quay NR, W; Connah's Quay NR (Lagoon); Connah's Quay NR (Meadow Trail); CQNR Ash Pool and Meadow Trail	Survey: DNS data; Along Path To New Hide. Survey: DNS data; Bushes To OMR Gate. Survey: DNS data; BirdTrack; Birdtrack. juv; BirdTrack. Activity: S; Passing with the redstart that was also here?	D0062/008/01 , D1297/025/01 , D1297/027/01 , D1297/047/01 , D1297/049/01	LBAP-C, UKBA, WBR	NA, PC, UA
<i>Phylloscopus trochilus</i> (Willow Warbler / Telor yr Helyg)	SJ2672 (Approximate)	16 records, between 12/03/2007 and 24/04/2022	Chris Leighton; Keith Duckers; Bob Hayes; Keith Jones; Geoff Parry; Mr Glenn Morris; Mr Alex Humphreys-Jones	2; 1; 2 Juvenile	Reported to recorder	RSPB Oakenholt Marsh; CQNR-west; CQNR: Oakenholt Marsh	Wildlife Corridor. Survey: DNS data; Bushes Towards West Hide. Survey: DNS data; Gardeners Dump. Survey: DNS data; Along Path To New Hide. Survey: DNS data; Bushes Bunded Pools. Survey: DNS data; Towards Nature Trail. Survey: DNS data; In Scrub By Car Park. Survey: DNS data	D0062/008/01 , D1297/049/01	LBAP-C, UKBA, WBR	NA, UA
<i>Phylloscopus trochilus</i> (Willow Warbler / Telor yr Helyg)	SJ2771 (Approximate)	64 records, between 12/04/2006 and 01/07/2022	Glenn E Morris; Chris Leighton; Andrew Wallbank; Alan Nevitt; Norman Hallas; Peter Haslem; Keith Jones; Denzil Nicklin; Keith Lloyd-Jones; Giles RM Pepler; David Winnard; Mr David Winnard; Mr Pete ...	1; 2; 3 Male; 1 Male; 6; 4; 5; 3; 7	Reported to recorder	Connah's Quay NR, central; Connah's Quay NR (Entrance & Hedgerow); CQNR Bunded and Garden Compound; CQNR-east; UK-CQNR; Connahs Quay NR	Survey: DNS data; Gardeners Dump. Survey: DNS data; Survey: Observer data; singing below entrance. Survey: Observer data; BirdTrack; Birdtrack	D0062/008/01 , D1297/025/01 , D1297/027/01 , D0346/002/01 , D1297/040/01 , D1297/047/01 , D1297/049/01	LBAP-C, UKBA, WBR	NA, PC, UA

Species Name	Grid Reference	Date	Recorder(s)	Abundance	Record/Sample Type	Site Name	Notes	Dataset ID	Lists	V
<i>Phylloscopus trochilus</i> (Willow Warbler / Telor yr Helyg)	SJ2473 (Approximate)	12 records, between 04/06/2015 and 16/04/2022	Glenn E Morris; Mr Giles Pepler; Mr Steven Davies; Recorder Name withheld (obsr237462); Mr David Winnard	1; 3; 2		Flint; Flint Castle	BirdTrack; Breeding details: Singing male (S)	D1297/025/01 , D1297/047/01 , D1297/049/01 , D1297/040/01 , D0346/003/01	LBAP-C, UKBA, WBR	PC, UA
<i>Phylloscopus trochilus</i> (Willow Warbler / Telor yr Helyg)	SJ2573	21/04/2019	Mr David Winnard	1		Flint Saltmarsh (Webs)		D1297/027/01	LBAP-C, UKBA, WBR	PC
<i>Picus viridis</i> (Green Woodpecker / Cnocell Werdd)	SJ2671	5 records, between 21/05/2016 and 05/07/2019	David Lil; Peter Haslem; Julie Rogers; Mr Pete Haslem	1	Reported to recorder	Connah's Quay NR, W; CQNR Ash Pool and Meadow Trail	Dee Est Website. Survey: Dee Estuary website data; BirdTrack; Birdtrack. juv	D0062/008/01 , D1297/025/01 , D1297/027/01	Bern2, LBAP-C, LBAP-D, LBAP-E, LBAP-F, LBAP-G, WBA	NA, PC
<i>Picus viridis</i> (Green Woodpecker / Cnocell Werdd)	SJ2672	20/09/2006	Chris Leighton	1	Reported to recorder	RSPB Oakenholt Marsh	Down Slope From Barrier. Survey: DNS data	D0062/008/01	Bern2, LBAP-C, LBAP-D, LBAP-E, LBAP-F, LBAP-G, WBA	NA
<i>Picus viridis</i> (Green Woodpecker / Cnocell Werdd)	SJ2771 (Approximate)	13 records, between 02/08/2013 and 09/08/2020	Peter Haslem; Joan Hotchkiss; Julie Rogers; Paul David Shenton; R Riley; Per Glenn E Morris DNS; Mr David Winnard; Mr Pete Haslem	1; 2		Connah's Quay NR, central; Connah's Quay NR (Entrance & Hedgerow); CQNR Bunded and Garden Compound	BirdTrack; Birdtrack. juv.; Birdtrack. in front of hide; Birdtrack. on approach road to helipad; Heard calling near entrance.	D1297/025/01 , D1297/027/01 , D1297/040/01	Bern2, LBAP-C, LBAP-D, LBAP-E, LBAP-F, LBAP-G, WBA	PC
<i>Picus viridis</i> (Green Woodpecker / Cnocell Werdd)	SJ278713	07/08/2016	Anon - Dee Estuary Sightings	1	Field record	Nature reserve	Records taken from (www.deeestuary.co.uk website).	D0969/001/05	Bern2, LBAP-C, LBAP-D, LBAP-E, LBAP-F, LBAP-G, WBA	PC
<i>Pinus sylvestris</i> (Scots Pine / Pinwydden yr Alban)	SJ275706	18/02/2008	Ben Milner	10	Field record	Kelsterton Farm	Observed during Phase 1 Habitat survey (map available on request)	D1203/001/01	RDB-NS	PC

Species Name	Grid Reference	Date	Recorder(s)	Abundance	Record/Sample Type	Site Name	Notes	Dataset ID	Lists	V
<i>Pinus sylvestris</i> (Scots Pine / Pinwydden yr Alban)	SJ2669	29/07/2016	Jonathan Shanklin			Northop		D1587/009/01	RDB-NS	PC
<i>Pinus sylvestris</i> (Scots Pine / Pinwydden yr Alban)	SJ2371	13/11/2012	Jonathan Shanklin			Maes-gwyn-mawr		D1587/013/01	RDB-NS	PC
<i>Pinus sylvestris</i> (Scots Pine / Pinwydden yr Alban)	SJ2473	09/04/2015	Jonathan Shanklin			Flint	Status: Planted	D1587/019/01	RDB-NS	PC
<i>Pluvialis squatarola</i> (Grey Plover / Cwtiad Llwyd)	SJ2672 (Approximate)	112 records, between 06/01/2004 and 26/12/2022	Geoffrey Robinson; Per Colin Wells; Neil Hughes; Andrew Wallbank; Chris Leighton; John Harrison; Kevin J Smith; K Lloyd- Jones; Per Glenn E Morris DNS; David Haigh; Glenn E Morris; Paul David Shenton;	3; 1; 2; 4; 15; 6; 58; 275; 5; 9; 10	Reported to recorder	RSPB Oakenholt Marsh; Connah's Quay NR (West Hide); CQNR Oakenholt Marsh and Flint Sands; CQNRW; C QNR-west	Low Tide Count; Survey: Observer data; From West Hide. Survey: DNS data; Survey: DNS data; WeBS. Survey: DNS data; Survey: Dee Estuary website data; Webs. Survey: DNS data; BirdTrack; Full summer plumage	D1949/001/01 , D0062/008/01 , D1297/025/01 , D1297/027/01 , D1297/040/01 , D1297/049/01 , D1297/047/01	BDir2.2, Bonn2, LBAP-C, LBAP-G, RL-VU, UKBA, WBR	NA, PC, UA
<i>Pluvialis squatarola</i> (Grey Plover / Cwtiad Llwyd)	SJ2573	2 records, between 13/01/2006 and 12/02/2007	Geoffrey Robinson; Julie Rogers	1; 4	Reported to recorder	Flint, estuary	Low Tide Count; Survey: Observer data	D1949/001/01 , D0062/008/01	BDir2.2, Bonn2, LBAP-C, LBAP-G, RL-VU, UKBA, WBR	NA
<i>Pluvialis squatarola</i> (Grey Plover / Cwtiad Llwyd)	SJ2772	2 records, between 14/12/2008 and 09/11/2014	Geoffrey Robinson; Graham M Waterman	3	Reported to recorder	Dee Estuary, White Sands	BirdTrack	D1949/001/01 , D1297/025/01	BDir2.2, Bonn2, LBAP-C, LBAP-G, RL-VU, UKBA, WBR	NA, PC

Species Name	Grid Reference	Date	Recorder(s)	Abundance	Record/Sample Type	Site Name	Notes	Dataset ID	Lists	V
<i>Pluvialis squatarola</i> (Grey Plover / Cwtiad Llwyd)	SJ2572	3 records, between 17/01/2010 and 09/11/2014	Geoffrey Robinson; Annie N Haycock	3; 2	Reported to recorder	Flint saltmarsh	BirdTrack	D1949/001/01 , D1297/025/01	BDir2.2, Bonn2, LBAP-C, LBAP-G, RL-VU, UKBA, WBR	NA, PC
<i>Pluvialis squatarola</i> (Grey Plover / Cwtiad Llwyd)	SJ2771 (Approximate)	5 records, between 20/03/2007 and 16/12/2020	Clwyd Monitoring; Deeside Naturalists' Society; Andrew Wallbank; Ray Teesdale; Mr Trevor Taylor	1	Reported to recorder	Connah's Quay NR, central; Connahs Quay Nature Reserve - DNS, Clwyd	Survey: Clwyd Monitoring data; Survey: DNS data; Survey: Observer data; BirdTrack	D0062/008/01 , D1297/025/01 , D1297/040/01	BDir2.2, Bonn2, LBAP-C, LBAP-G, RL-VU, UKBA, WBR	NA, PC
<i>Pluvialis squatarola</i> (Grey Plover / Cwtiad Llwyd)	SJ2671 (Approximate)	26 records, between 02/01/2015 and 16/12/2020	Ian M Spence; Steve Skelton; Per Glenn Morris DNS; Peter Haslem; Paul David Shenton; Mrs Heather Cartwright; Mr Pete Haslem; Mr Glenn Morris	1; 2; 5; 13; 4		Connah's Quay NR, W; Connah's Quay Nature Reserve west hide; CQNR Ash Pool and Meadow Trail; CQNR-west	BirdTrack	D1297/025/01 , D1297/027/01 , D1297/040/01	BDir2.2, Bonn2, LBAP-C, LBAP-G, RL-VU, UKBA, WBR	PC
<i>Pluvialis squatarola</i> (Grey Plover / Cwtiad Llwyd)	SJ277714	12/01/2015	Martyn Harris	1	Field record	Middle Hide Scrape, Connah's Quay Nature Reserve		D0969/001/05	BDir2.2, Bonn2, LBAP-C, LBAP-G, RL-VU, UKBA, WBR	UA
<i>Pluvialis squatarola</i> (Grey Plover / Cwtiad Llwyd)	SJ2473 (Approximate)	3 records, between 03/03/2018 and 10/11/2022	David Winnard; Martin G Williams; Mr Tom Gravett	1; 6		Flint; Flint, Dee Estuary		D1297/025/01 , D0062/011/01 , D1297/049/01	BDir2.2, Bonn2, LBAP-C, LBAP-G, RL-VU, UKBA, WBR	PC, NA, UA

Species Name	Grid Reference	Date	Recorder(s)	Abundance	Record/Sample Type	Site Name	Notes	Dataset ID	Lists	V
<i>Podiceps cristatus</i> (Great Crested Grebe / Gwyach Fawr Gopog)	SJ2672 (Approximate)	301 records, between 06/01/2004 and 22/12/2022	Richard Hurst; Geoffrey Robinson; John Harrison; Per Colin Wells; Chris Leighton; Paul David Shenton; Bob Hayes; Louise Jones; Neil Hughes; Andrew Wallbank; Sam Deane; Deeside Naturalists; Deeside ...	4; 1; 2; 5; 8; 3; 6; 7; 10; 12; 1 Adult; 9; 4 Adult; 1 Juvenile; 6+; 2 Adult; 16	Reported to recorder	RSPB Oakenholt Marsh; Flintshire, Connah's Quay NR; Connah's Quay NR; Connah's Quay NR (West Hide); Connah's Quay NR, Oakenholt Marsh; CQNR Oakenholt Marsh and Flint Sands; DEE ESTUARY COMPARTMENT C11 - OM	High tide count; Low Tide Count; Middle Hide Bunded Pools. Survey: DNS data; Survey: DNS data; Towards Bunded Pools. Survey: DNS data; Survey: Observer data; Mid Hide Bunded Pools. Survey: DNS data; From West Hide. Survey: DNS data; On River. Survey: DNS data; Survey: Dee Estuary website data; RSPB Low Tide Count; Across From West hide. Survey: DNS data; By West Hide. Survey: DNS data; Channel Before Bunded Pools. Survey: DNS data; WeBS. Survey: DNS data; Before Bunded Pools. Survey: DNS da...	D1949/001/01 , D0062/008/01 , D1297/025/01 , D1297/027/01 , D1949/002/01 , D1297/040/01 , D1297/047/01 , D1297/049/01	LBAP-C, RL-VU	NA, PC, UA
<i>Podiceps cristatus</i> (Great Crested Grebe / Gwyach Fawr Gopog)	SJ2573 (Approximate)	10 records, between 16/06/2005 and 14/11/2020	Richard Hurst; Stuart Taylor; Julie Rogers; Duncan Crockett; Geoffrey Robinson; Glenn E Morris; David Winnard; Mr David Winnard	1; 2; 40; 3	Reported to recorder	Flint, estuary; Flint Saltmarsh (Webs); Flint Saltmarsh (WeBS)	Survey: Observer data; off flint on a flat calm sea. Survey: Dee Estuary website data; BirdTrack	D1949/001/01 , D0062/008/01 , D1297/025/01 , D1297/027/01 , D1297/040/01	LBAP-C, RL-VU	NA, PC
<i>Podiceps cristatus</i> (Great Crested Grebe / Gwyach Fawr Gopog)	SJ2772	14 records, between 12/11/2007 and 18/10/2016	Julie Rogers; Geoffrey Robinson; David Knass; Keith Jones; Glenn E Morris; Chris Leighton	1; 4; 3; 10; 2	Reported to recorder	Dee Estuary, White Sands	RSPB; On River. Survey: DNS data	D1949/001/01 , D0062/008/01	LBAP-C, RL-VU	NA

Species Name	Grid Reference	Date	Recorder(s)	Abundance	Record/Sample Type	Site Name	Notes	Dataset ID	Lists	V
<i>Podiceps cristatus</i> (Great Crested Grebe / Gwyach Fawr Gopog)	SJ2572	9 records, between 14/05/2006 and 28/10/2019	Geoffrey Robinson; Dr Anne Brenchley	1; 6; 2	Reported to recorder	Flint saltmarsh;SJ2572 Flint Marsh East		D1949/001/01 , D1297/027/01	LBAP-C, RL-VU	NA, PC
<i>Podiceps cristatus</i> (Great Crested Grebe / Gwyach Fawr Gopog)	SJ2673	3 records, between 21/02/2016 and 11/10/2018	John Langley; Al Grubb; Peter Haslem	1; 4; 2	Reported to recorder	Dee Estuary, White Sands, NW		D1949/001/01 , D1297/025/01	LBAP-C, RL-VU	NA, PC
<i>Podiceps cristatus</i> (Great Crested Grebe / Gwyach Fawr Gopog)	SJ2771 (Approximate)	145 records, between 16/01/2005 and 31/08/2022	Bob Hayes; Ron Evans; Chris Leighton; K Lloyd-Jones; Alan Nevitt; Paul Shenton; Peter Williams; David Jones; Deeside Naturalists' Society; Helen Simpson; Ken Griffith; Per Andrew Wallbank; Walter G...	1; 2; 3; 4; 6; 8; 1 Juvenile; 5; 13; 7	Reported to recorder	Connah's Quay NR, central;Connah's Quay NR;Connah's Quay NR (Middle Hide);Connah's Quay NR (Saltmarsh Strip);CQNR Bunded and Garden Compound;Connah's Quay Nature Reserve - DNS, Clwyd;CQNR-east;Connahs	Mid Hide Bunded Pools. Survey: DNS data; On River. Survey: DNS data; Survey: DNS data; Survey: Clwyd Monitoring data; In Channel To First Sluice. Survey: DNS data; Survey: Observer data; Channel To First Sluice. Survey: DNS data; BirdTrack; WeBS. Survey: DNS data; Birdtrack; Birdtrack. on river; Channel To First Sluice. Survey: DNS data; Far Hide Bunded Pools. Survey: DNS data; Low water count; High tide count	D0062/008/01 , D1297/025/01 , D1297/027/01 , D1297/040/01 , D2075/001/01 , D1297/047/01 , D1297/049/01	LBAP-C, RL-VU	NA, PC, UA

Species Name	Grid Reference	Date	Recorder(s)	Abundance	Record/Sample Type	Site Name	Notes	Dataset ID	Lists	V
<i>Podiceps cristatus</i> (Great Crested Grebe / Gwyach Fawr Gopog)	SJ2473 (Approximate)	14 records, between 08/05/2007 and 10/08/2022	Steven Davies; RP Jones; David Winnard; Mr John Jones; Mr Steven Davies; Mr Giles Pepler; Mr David Winnard; Mr Glenn Morris; Recorder Name withheld (obsr51455); Mr Lee Lappin; Recorder Name withhel...	2; 1	Reported to recorder	Flint;Flint Castle;Deeside Naturalist. Wales	Survey: Observer data; Birdtrack. I believe it was a Great crested grebe an adult and a juvenile. The only think I am wary about this record is the fact the adult was in summer plumage, and it could not be a Cormorant as one was feeding beside the Grebes.; BirdTrack; On river	D0062/008/01 , D1297/025/01 , D1297/027/01 , D1297/049/01 , D1297/040/01 , D0346/003/01	LBAP-C, RL-VU	NA, PC, UA
<i>Podiceps cristatus</i> (Great Crested Grebe / Gwyach Fawr Gopog)	SJ2671 (Approximate)	131 records, between 03/01/2004 and 18/11/2020	Deeside Naturalists' Society; Anon (BirdGuides); Norman Hallas; Anne Brenchley; Per Glenn E Morris DNS; Bob Hayes; CS Williamson; Glenn E Morris; R Riley; Steve Skelton; Peter Haslem; Keith Jones; ...	1; 3; 2; 5; 4; 8; 11; 12; 6; 7; 10; 13	Reported to recorder	Connah's Quay NR, W;Connah's Quay Nature Reserve west hide;CQNR Ash Pool and Meadow Trail;CQNR-west;Connah's Quey NR, W	Survey: DNS data; Survey: Birdguides data; Survey: Observer data; Birdtrack; BirdTrack; Birdtrack. on the river	D0062/008/01 , D1297/025/01 , D1297/027/01 , D1297/040/01	LBAP-C, RL-VU	NA, PC
<i>Podiceps cristatus</i> (Great Crested Grebe / Gwyach Fawr Gopog)	SJ276716	30/09/2019	Martyn Harris	1	Field record	River Dee opposite Dee Hide, Connah's Quay Nature Reserve	On the rising tide.	D0969/001/05	LBAP-C, RL-VU	UA
<i>Podiceps cristatus</i> (Great Crested Grebe / Gwyach Fawr Gopog)	SJ266721	27/02/2017	Martyn Harris	1	Field record	River North of West Hide, Connah's Quay Nature Reserve	At high tide.	D0969/001/05	LBAP-C, RL-VU	UA
<i>Podiceps cristatus</i> (Great Crested Grebe / Gwyach Fawr Gopog)	SJ2770	28/10/2015	H Bridgland			Kelsterton	BirdTrack	D1297/025/01	LBAP-C, RL-VU	PC

Species Name	Grid Reference	Date	Recorder(s)	Abundance	Record/Sample Type	Site Name	Notes	Dataset ID	Lists	V
<i>Podiceps cristatus</i> (Great Crested Grebe / Gwyach Fawr Gopog)	SJ264723	17/10/2016	Martyn Harris	1	Field record	River Dee North of West Hide, Connah's Quay Nature Reserve	Approaching high tide.	D0969/001/05	LBAP-C, RL-VU	UA
<i>Porcellio laevis</i>	SJ2671	21/03/1992	Jon Daws	1	Field record	Near Flint	In cattle shed wall. Oakholt Farm	D0217/001/04	RDB-NS	NA
<i>Puccinia conii</i> (Hemlock Rust / Rhwd Cegid)	SJ270715 (Selected from Interactive Map)	20/04/2018	David Winnard	P Fruiting		Connah's Quay Nature Reserve	On Hemlock	D1117/001/01	WRL-RU[NT]	PC
<i>Puccinia dioicae</i>	SJ2473	22/09/2015	A.N. & J.E.Graham			Flint Castle saltmarsh	Record corrected by DAE, Nov 2018 (Was cnici-olerace). Host species: Aster tripolium. Spore stage: III	D0135/016/01	WRL-RU[EN]	NA
<i>Puffinus puffinus</i> (Manx Shearwater / Aderyn Drycin Manaw)	SJ2771	19/09/2012	Glenn E Morris	1		Connah's Quay NR, central	BirdTrack	D1297/025/01	Bern2, LBAP-C, LBAP-G, UKBA, WBA	PC
<i>Puffinus puffinus</i> (Manx Shearwater / Aderyn Drycin Manaw)	SJ2671	2 records, between 11/09/2017 and 05/10/2017	Glenn E Morris; Peter Haslem	1		Connah's Quay NR, W	BirdTrack	D1297/025/01	Bern2, LBAP-C, LBAP-G, UKBA, WBA	PC
<i>Regulus regulus</i> (Goldcrest / Dryw Eurben)	SJ2372	2 records, between 24/01/2009 and 20/03/2013	Anon; Ian M Spence	3		Flint, W	Occurrence ID: NBN-GA000656-BGBW2009-16439056-106429933; BirdTrack	D1852/002/01 , D1297/025/01	Bern2, LBAP-C, WBA	PC
<i>Regulus regulus</i> (Goldcrest / Dryw Eurben)	SJ2771 (Approximate)	95 records, between 12/04/2006 and 22/11/2022	Glenn E Morris; Alan Nevitt; Chris Leighton; Sue Haslem; Paul David Shenton; Peter Haslem; Keith Jones; R Riley; David Winnard; Neil Hughes; Trevor B Taylor; Andy Davis; Per Glenn Morris DNS; Graha...	1; 2; 3; 4; 5; 3+	Reported to recorder	Connah's Quay NR, central; Connah's Quay NR (Gardener's Compound); CQN RB; Connah's Quay NR (Middle Hide); CQNR Bunded and Garden Compound	Survey: DNS data; Survey: Observer data; Along Road To Heli Pad. Survey: DNS data; BirdTrack; BirdTrack. Activity: S	D0062/008/01 , D1297/025/01 , D1297/027/01 , D1297/040/01 , D1297/047/01 , D1297/049/01	Bern2, LBAP-C, WBA	NA, PC, UA

Species Name	Grid Reference	Date	Recorder(s)	Abundance	Record/Sample Type	Site Name	Notes	Dataset ID	Lists	V
<i>Regulus regulus</i> (Goldcrest / Dryw Eurben)	SJ2671 (Approximate)	12 records, between 15/11/2007 and 08/01/2020	Chris Leighton; David Winnard; Peter Haslem; Glenn E Morris; Paul David Shenton; Mr Pete Haslem	3; 2; 1	Reported to recorder	Connah's Quay NR, W;CQNR Ash Pool and Meadow Trail	Along Path To New Hide. Survey: DNS data; By Sheep Pen. Survey: DNS data; BirdTrack	D0062/008/01 , D1297/025/01 , D1297/027/01 , D1297/040/01	Bern2, LBAP-C, WBA	NA, PC
<i>Regulus regulus</i> (Goldcrest / Dryw Eurben)	SJ2672 (Approximate)	12 records, between 04/10/2006 and 03/12/2022	David Peate; Andrew Wallbank; Bob Hayes; Chris Leighton; Mr Alex Humphreys-Jones	2; 1; 3	Reported to recorder	RSPB Oakenholt Marsh;CQNR: Oakenholt Marsh	Mid Hide Bunded Pools. Survey: DNS data; In Bushes By Bunded Pools. Survey: DNS data; Gardeners Dump. Survey: DNS data; Along Path To New Hide. Survey: DNS data; Bushes By Bunded Pools. Survey: DNS data	D0062/008/01 , D1297/049/01	Bern2, LBAP-C, WBA	NA, UA
<i>Regulus regulus</i> (Goldcrest / Dryw Eurben)	SJ2572	2 records, between 25/11/2017 and 01/01/2018	David Winnard	1		Flint saltmarsh	BirdTrack	D1297/025/01	Bern2, LBAP-C, WBA	PC
<i>Regulus regulus</i> (Goldcrest / Dryw Eurben)	SJ2370	09/12/2016	Ian M Spence			Flint, Mountain, W	BirdTrack	D1297/025/01	Bern2, LBAP-C, WBA	PC
<i>Regulus regulus</i> (Goldcrest / Dryw Eurben)	SJ2670	2 records, between 25/11/2017 and 01/01/2018	David Winnard	1		Flint, Oakenholt, S	BirdTrack	D1297/025/01	Bern2, LBAP-C, WBA	PC
<i>Regulus regulus</i> (Goldcrest / Dryw Eurben)	SJ2473	2 records, between 01/01/2018 and 30/03/2018	David Winnard	1		Flint		D1297/025/01	Bern2, LBAP-C, WBA	PC
<i>Regulus regulus</i> (Goldcrest / Dryw Eurben)	SJ2569	30/05/2016	Ian M Spence			Northop, NE	BirdTrack. Activity: S	D1297/025/01	Bern2, LBAP-C, WBA	PC

Species Name	Grid Reference	Date	Recorder(s)	Abundance	Record/Sample Type	Site Name	Notes	Dataset ID	Lists	V
<i>Riparia riparia</i> (Sand Martin / Gwennol y Glennydd)	SJ2672 (Approximate)	25 records, between 09/06/2004 and 08/08/2022	Geoffrey Robinson; K Lloyd-Jones; Chris Leighton; John Harrison; Andrew Wallbank; Peter Haslem; Mr David Winnard; Mr Glenn Morris; Mr Pete Haslem; Dr Anne Brenchley	2; 8; 1; 10; 17; 5; 3; 20; 4; 25; 15	Reported to recorder	RSPB Oakenholt Marsh;Connah's Quay NR (West Hide);CQNR- west;CQNR Oakenholt Marsh and Flint Sands;SJ2672 CQNR/Oakenholt	Survey: DNS data; Over Ash Pool field. Survey: DNS data; Around Ash Pool. Survey: DNS data	D1949/001/01 , D0062/008/01 , D1297/025/01 , D1297/027/01 , D1297/047/01 , D1297/049/01	Bern2, LBAP-C, LBAP-D, LBAP-F, LBAP-G, WBA	NA, PC, UA
<i>Riparia riparia</i> (Sand Martin / Gwennol y Glennydd)	SJ2771 (Approximate)	11 records, between 07/06/2009 and 28/05/2022	Kevin J Smith; Andrew Wallbank; Norman Hallas; Per Glenn Morris DNS; Peter Haslem; Mr David Winnard; Mr Steven Davies; Recorder Name withheld (obsr549929); Mr Alex Humphreys- Jones; Mr Pete Haslem	2; 1; 3; 25; 12; 40; 10	Reported to recorder	Connah's Quay NR, central;Connah's Quay NR (Middle Hide);Connah's Quay NR, Bunded Pools;UK- CQNR;Connah's Quay NR Pools;CQNR Bunded and Garden Compound	Survey: Observer data; BirdTrack; Webs. Survey: DNS data	D0062/008/01 , D1297/025/01 , D1297/027/01 , D0346/002/01 , D1297/047/01 , D1297/049/01	Bern2, LBAP-C, LBAP-D, LBAP-F, LBAP-G, WBA	NA, PC, UA
<i>Riparia riparia</i> (Sand Martin / Gwennol y Glennydd)	SJ2671 (Approximate)	146 records, between 27/04/2009 and 23/07/2022	Deeside Naturalists' Society; Mike Murphy; Stan Skelton; Joan Hotchkiss; R Evans; Fred Wright; G Parry; Glenn E Morris; Keith Duckers; Peter Haslem; Keith Jones; Steve Skelton; Denzil Nicklin; Paul...	1; 4; 2; 20; 8; 15; 50; 5; 10; 12; 3; 40; 9; 7; 30; 6; 35; 14; 22; 36; 60; 31; 18; 25	Reported to recorder	Connah's Quay NR, W;Connah's Quay NR (Lagoon);CQNR Ash Pool and Meadow Trail;CQNR- west;Connah's Quey NR, W	Survey: DNS data; BirdTrack; WeBS. Survey: DNS data	D0062/008/01 , D1297/025/01 , D1297/027/01 , D1297/047/01 , D1297/049/01	Bern2, LBAP-C, LBAP-D, LBAP-F, LBAP-G, WBA	NA, PC, UA
<i>Riparia riparia</i> (Sand Martin / Gwennol y Glennydd)	SJ2473 (Approximate)	43 records, between 03/04/2011 and 10/08/2022	David Richardson; Steven Davies; Glenn E Morris; Giles Pepler, Ian M Spence; Mr Richard Jones; Ray Eades; Vince R Beaney; Mr Giles Pepler; Mr Steven Davies; Recorder Name withheld (obsr237462); Mr ...	1; 5+; 10; 30 Adult; 41 Juvenile; 13 Juvenile; 27 Adult; 4 Juvenile; 4 Adult; 10 Adult; 25 Juvenile; 3; 2; 2+; 200; 41; 15; c15; 34; 75; 65; 100; 150; 71; 85; 100+; 32; 14; 4; 62	Reported to recorder	Flint;Flint Point;CH6;Flint;Fli nt Castle;Deeside Naturalist. Wales	Survey: Observer data; BirdTrack; Ringed; BirdTrack. Activity: F; Breeding details: Visiting probable nest site (N); 71 newly ringed - considerably more seen; First returning birds to the Flint Point colony - not there yesterday!	D0062/008/01 , D1297/025/01 , D2012/001/01 , D1297/027/01 , D1297/047/01 , D1297/049/01 , D1297/040/01 , D0346/003/01	Bern2, LBAP-C, LBAP-D, LBAP-F, LBAP-G, WBA	NA, PC, UA

Species Name	Grid Reference	Date	Recorder(s)	Abundance	Record/Sample Type	Site Name	Notes	Dataset ID	Lists	V
<i>Riparia riparia</i> (Sand Martin / Gwennol y Glennydd)	SJ2572	2 records, between 22/04/2010 and 19/08/2014	Ashley Cohen; Tony G Jackson	100; 6	Reported to recorder	Flint saltmarsh	Survey: Dee Estuary website data; BirdTrack	D0062/008/01 , D1297/025/01	Bern2, LBAP-C, LBAP-D, LBAP-F, LBAP-G, WBA	NA, PC
<i>Riparia riparia</i> (Sand Martin / Gwennol y Glennydd)	SJ2472	06/06/2019	Mr Michael Dixon			Flint Castle		D1297/027/01	Bern2, LBAP-C, LBAP-D, LBAP-F, LBAP-G, WBA	PC
<i>Riparia riparia</i> (Sand Martin / Gwennol y Glennydd)	SJ2573	4 records, between 19/05/2019 and 04/08/2019	Mr David Winnard	8; 12+; 15		Flint Saltmarsh (WeBS)		D1297/027/01	Bern2, LBAP-C, LBAP-D, LBAP-F, LBAP-G, WBA	PC
<i>Riparia riparia</i> (Sand Martin / Gwennol y Glennydd)	SJ26597192	18/07/2011	Martyn Harris	4	Field record	Lagoon South of West Hide, Connahs Quay Nature Reserve	Flying low over the pool water.	D0969/001/05	Bern2, LBAP-C, LBAP-D, LBAP-F, LBAP-G, WBA	PC
<i>Riparia riparia</i> (Sand Martin / Gwennol y Glennydd)	SJ2370 (Approximate)	16/04/2022	Mr Steven Davies	1		Flint Mountain, W		D1297/049/01	Bern2, LBAP-C, LBAP-D, LBAP-F, LBAP-G, WBA	UA
<i>Rissa tridactyla</i> (Kittiwake / Gwylan Goesddu)	SJ2771	30/06/2009	Norman Hallas	2		Connah's Quay NR, central	Birdtrack. Activity: M	D1297/025/01	LBAP-G, RL-CR, UKBR	PC
<i>Rissa tridactyla</i> (Kittiwake / Gwylan Goesddu)	SJ2672 (Approximate)	4 records, between 03/10/2017 and 30/06/2021	David Winnard; Peter Haslem; Mr Pete Haslem	1; 2		RSPB Oakenholt Marsh;CQNR Oakenholt Marsh and Flint Sands	BirdTrack	D1297/025/01 , D1297/047/01	LBAP-G, RL-CR, UKBR	PC, UA
<i>Rissa tridactyla</i> (Kittiwake / Gwylan Goesddu)	SJ278713	2 records, between 03/10/2017 and 22/10/2017	Anon - Dee Estuary Sightings	1; 2	Field record	Connah's Quay Reserve/Oakenho lt;Connah's Quay Nature Reserve, Flint,. Deeside.	Records taken from (www. deeeestuary. co. uk website) .	D0969/001/05	LBAP-G, RL-CR, UKBR	UA
<i>Saldula palustris</i>	SJ268719	22/07/1993	Steve Judd	1	Field record	Oakenholt	Salt Marsh	D0969/001/05	RDB-NS	UA

Species Name	Grid Reference	Date	Recorder(s)	Abundance	Record/Sample Type	Site Name	Notes	Dataset ID	Lists	V
<i>Saxicola rubetra</i> (Whinchat / Crec yr Eithin)	SJ2672 (Approximate)	8 records, between 23/04/2007 and 23/08/2020	Geoffrey Robinson; Chris Leighton; Bob Hayes; Mr Pete Haslem	1; 1 Male; 1 Female	Reported to recorder	RSPB Oakenholt Marsh;CQNR Oakenholt Marsh and Flint Sands	Field Left Of Heli Pad. Survey: DNS data; By Heli Pad. Survey: DNS data	D1949/001/01 , D0062/008/01 , D1297/040/01	Bern2, LBAP-C, LBAP-D, LBAP-F, LBAP-G, RL-NT, UKBR	NA, PC
<i>Saxicola rubetra</i> (Whinchat / Crec yr Eithin)	SJ2771 (Approximate)	21 records, between 23/08/2006 and 31/08/2022	Per Andrew Wallbank; Anon; Per Glenn Morris DNS; Peter Haslem; Joan Hotchkiss; Per Glenn E Morris DNS; Paul David Shenton; Alan Nevitt; Mr David Winnard; Mr Malcolm Down; Mrs Susan Haslem; Mr Pete ...	1; 2; 1 Male; 1 Female	Reported to recorder	Connah's Quay NR, central;Connah's Quay NR (Fields);Cqnr (sj 2771);CQNRB;CQ NR Bunded and Garden Compound	Survey: DNS data; Birdtrack.; BirdTrack; Birdtrack. M; Birdtrack. female; Survey: Observer data	D0062/008/01 , D1297/025/01 , D1297/027/01 , D1297/049/01	Bern2, LBAP-C, LBAP-D, LBAP-F, LBAP-G, RL-NT, UKBR	NA, PC, UA
<i>Saxicola rubetra</i> (Whinchat / Crec yr Eithin)	SJ2671 (Approximate)	45 records, between 03/05/2004 and 03/09/2022	Joan Hotchkiss; David Lil; Per Dee Estuary Website; Alan Nevitt; Anon (BirdGuides); David Jones; Kevin J Smith; Norman Hallas; Keith Jones; Peter Haslem; E Nixon; Per Glenn Morris DNS; R Riley; Steve	1; 2; 3	Reported to recorder	Connah's Quay NR, W;Connah's Quay NR (Lagoon);CQNR Ash Pool and Meadow Trail	Survey: DNS data; Dee Est Website. Survey: Dee Estuary website data; Dee Estuary website. Survey: Dee Estuary website data; Survey: Observer data; BirdTrack; Birdtrack. M; BirdTrack. Activty: M	D0062/008/01 , D1297/025/01 , D1297/027/01 , D1297/049/01 , D1297/040/01 , D1297/047/01	Bern2, LBAP-C, LBAP-D, LBAP-F, LBAP-G, RL-NT, UKBR	NA, PC, UA
<i>Saxicola rubetra</i> (Whinchat / Crec yr Eithin)	SJ2572	27/04/2015	Paul David Shenton	2	Reported to recorder	Flint saltmarsh	Dee Estuary website total between Flint Point and Llanerch-Y-Mor. Survey: Dee Estuary website data	D0062/008/01	Bern2, LBAP-C, LBAP-D, LBAP-F, LBAP-G, RL-NT, UKBR	NA

Species Name	Grid Reference	Date	Recorder(s)	Abundance	Record/Sample Type	Site Name	Notes	Dataset ID	Lists	V
<i>Saxicola rubetra</i> (Whinchat / Crec yr Eithin)	SJ278713	10 records, between 11/04/2011 and 30/04/2017	Anon - Dee Estuary Sightings; Anon - Dee Estuary Voluntary	1; 1 Male; 1 Juvenile; 2; 3; 1 Adult Male	Field record	Nature Reserve;Connah's Quay Nature Reserve;Nature reserve;Connah's Quay Reserve;Connah's Quay Reserve.;Connah's Quay Reserve, Dee Estuary	Records taken from (www. dee estuary . co. uk website) .; Records taken from www. deeeestuary. co. uk website.; Records taken from www. deeeestuary. co. uk Website; Records taken from Dee Estuary. co. uk; Record taken from www. deeeestuary. co. uk.; Records taken from (www. deeeestuary. co. uk website).	D0969/001/05	Bern2, LBAP-C, LBAP-D, LBAP-F, LBAP-G, RL-NT, UKBR	UA
<i>Scolopax rusticola</i> (Woodcock / Cyfflog)	SJ261700 (Estimated Centroid of Site)	~ 2005	BASC Recorder (15553532-1)				Shoot Size Range: 3-9.2km	D0132/001/02	BDir2.1, Bonn2, LBAP-C, LBAP-D, LBAP-F, LBAP-G, RL-VU, UKBR, WBA	PC
<i>Scolopax rusticola</i> (Woodcock / Cyfflog)	SJ262699 (Estimated Centroid of Site)	~ 2005	BASC Recorder (15504213-1)				Shoot Size Range: 3-9.2km	D0132/001/02	BDir2.1, Bonn2, LBAP-C, LBAP-D, LBAP-F, LBAP-G, RL-VU, UKBR, WBA	PC
<i>Scolopax rusticola</i> (Woodcock / Cyfflog)	SJ259698 (Estimated Centroid of Site)	~ 2005	BASC Recorder (364363-1)				Shoot Size Range: 0-3km	D0132/001/02	BDir2.1, Bonn2, LBAP-C, LBAP-D, LBAP-F, LBAP-G, RL-VU, UKBR, WBA	PC
<i>Scolopax rusticola</i> (Woodcock / Cyfflog)	SJ268699 (Estimated Centroid of Site)	~ 2005	BASC Recorder (364363-2)				Shoot Size Range: 0-3km	D0132/001/02	BDir2.1, Bonn2, LBAP-C, LBAP-D, LBAP-F, LBAP-G, RL-VU, UKBR, WBA	PC
<i>Scolopax rusticola</i> (Woodcock / Cyfflog)	SJ2771 (Approximate)	2 records, between 24/12/2014 and 29/11/2020	Glenn E Morris; Mr Pete Haslem	1		Connah's Quay NR, central;CQNR Bunded and Garden Compound	Birdtrack. on Rockcliffe path; found dead	D1297/025/01 , D1297/040/01	BDir2.1, Bonn2, LBAP-C, LBAP-D, LBAP-F, LBAP-G, RL-VU, UKBR, WBA	PC
<i>Scolopax rusticola</i> (Woodcock / Cyfflog)	SJ2572	02/03/2018	David Winnard	1		Flint saltmarsh		D1297/025/01	BDir2.1, Bonn2, LBAP-C, LBAP-D, LBAP-F, LBAP-G, RL-VU, UKBR, WBA	PC
<i>Scolopax rusticola</i> (Woodcock / Cyfflog)	SJ247733	02/03/2018	Anon - Dee Estuary Sightings	1	Field record	Flint	Records taken from (www. deeeestuary. co. ukwebsite).	D0969/001/05	BDir2.1, Bonn2, LBAP-C, LBAP-D, LBAP-F, LBAP-G, RL-VU, UKBR, WBA	PC

Species Name	Grid Reference	Date	Recorder(s)	Abundance	Record/Sample Type	Site Name	Notes	Dataset ID	Lists	V
<i>Scrobipalpa salicorniae</i> (Sea-aster Groundling)	SJ248734	11/05/2005	Ian Smith	2 Larval		Flint Castle Saltings	Larvae on Aster tripolium and Suada maritima. Moths bred. Method: Daytime observation	D1285/001/03	RDB-N	NA
<i>Silene vulgaris</i> (Bladder Champion / Gludlys Codrwth)	SJ2671	05/06/2015	Jonathan Shanklin			Oakenholt		D1587/019/01	GBNNSIP, WRL-VP[NT]	PC
<i>Sinapis arvensis</i> (Charlock / Mwstard Gwylt)	SJ2669	29/07/2016	Jonathan Shanklin			Northop		D1587/009/01	GBNNSIP, WRL-VP[VU]	PC
<i>Sinapis arvensis</i> (Charlock / Mwstard Gwylt)	SJ2472	09/04/2015	Jonathan Shanklin			Flint	On rough ground being re-developed	D1587/019/01	GBNNSIP, WRL-VP[VU]	PC
<i>Sinapis arvensis</i> (Charlock / Mwstard Gwylt)	SJ252712	05/06/2015	Jonathan Shanklin			Flint C	Two plants on road verge at SJ25277119 and another two at SJ25247125	D1587/019/01	GBNNSIP, WRL-VP[VU]	PC
<i>Somateria mollissima</i> (Eider / Hwyaeden Fwythblu)	SJ27 (Approximate)	2 records, between 17/05/2010 and 15/06/2022	Geoffrey Robinson; Mr Pete Haslem	4; 1	Reported to recorder	-Withheld-	-Withheld-	D1949/001/01 , D1297/049/01	BDir2.2, Bonn2, LBAP-C, LBAP-G, RL-VU, UKBA, WBA	NA, UA
<i>Somateria mollissima</i> (Eider / Hwyaeden Fwythblu)	SJ27	22/10/2013	Per Glenn E Morris DNS	3		-Withheld-	-Withheld-	D1297/025/01	BDir2.2, Bonn2, LBAP-C, LBAP-G, RL-VU, UKBA, WBA	PC
<i>Spatula clypeata</i> (Shoveler / Hwyaeden Lydanbig)	SJ2572	15/01/2006	Geoffrey Robinson	2	Reported to recorder	Flint saltmarsh		D1949/001/01	BDir2.1, Bonn2, CITES-C, LBAP-A, LBAP-C, LBAP-G, UKBA, WBA	NA

Species Name	Grid Reference	Date	Recorder(s)	Abundance	Record/Sample Type	Site Name	Notes	Dataset ID	Lists	V
<i>Spatula clypeata</i> (Shoveler / Hwyaden Lydanbig)	SJ2672 (Approximate)	106 records, between 09/02/2004 and 03/12/2022	Geoffrey Robinson; Per Colin Wells; Jennifer Jones; Andrew Wallbank; Bob Hayes; Chris Leighton; Deeside Naturalists; Betty Lee; Kevin J Smith; Neil Hughes; Geoff Parry; Julie Rogers; Elvet Jones; J...	1; 2; 3; 5; 6; 8; 10; 3 Male; 4 Female; 1 Male; 3 Female; 1 Female; 2 Female; 2 Male; 6 Male; 4; 4 Male; 7; 11; 9	Reported to recorder	RSPB Oakenholt Marsh;CQNRW;S J2672 CQNR/Oakenholt; Connah's Quay NR (West Hide);CQNR- west;Connah's Quay NR;CQNR Oakenholt Marsh and Flint Sands;CQNR: Oakenholt Marsh	New Hide Ash Pool field. Survey: DNS data; Top Pool Ash Pool Field. Survey: DNS data; In Ash Pool. Survey: DNS data; Survey: DNS data; Survey: Observer data; On Ash Pool. Survey: DNS data; On Ash Pool. PM. Survey: DNS data; Activity: P. Survey: Observer data; From West Hide. Survey: DNS data; Mid Hide Banded Pools. Survey: DNS data; BirdTrack	D1949/001/01 , D0062/008/01 , D1297/025/01 , D1297/027/01 , D1297/047/01 , D1297/049/01 , D1297/040/01	BDir2.1, Bonn2, CITES-C, LBAP- A, LBAP-C, LBAP-G, UKBA, WBA	NA, PC, UA
<i>Spatula clypeata</i> (Shoveler / Hwyaden Lydanbig)	SJ2772	3 records, between 18/05/2008 and 09/11/2014	Geoffrey Robinson; Graham M Waterman	2; 1	Reported to recorder	Dee Estuary, White Sands	BirdTrack	D1949/001/01 , D1297/025/01	BDir2.1, Bonn2, CITES-C, LBAP- A, LBAP-C, LBAP-G, UKBA, WBA	NA, PC

Species Name	Grid Reference	Date	Recorder(s)	Abundance	Record/Sample Type	Site Name	Notes	Dataset ID	Lists	V
<i>Spatula clypeata</i> (Shoveler / Hwyaden Lydanbig)	SJ2671 (Approximate)	546 records, between 07/01/2004 and 22/12/2022	Louise Jones; Glenn E Morris; K Lloyd-Jones; Clwyd Monitoring; Deeside Naturalists' Society; Paul Day; Per Andrew Wallbank; Julie Rogers Per Uniper; Julie Rogers; Bob Hayes; Peter Rathbone; Per Glenn	2; 3; 1; 4; 6; 5; 10; 3 Male; 4 Female; 1 Male; 3 Female; 1 Female; 2 Male; 12; 16; 30; 14; 7; 18; 20; 15; 8; 9; 25; 3+; 13; 21; 11; 2 Female; 4 Male; 5 Male; 19; 38; c5; 40+; 6+; c15; 60; 125; 90;...	Reported to recorder	Connah's Quay NR, W;CQNR Ash Pool and Meadow Trail;Flint, Oakenholt;Conna h's Quay NR (Lagoon);Connah' s Quay NR, Lagoon;Connah's Quey NR, W;CQNR- west;SJ2671 CQNR west;CQNR2 SJ2671 Ash Pool & Meadow	Survey: Observer data; Survey: DNS data; Survey: Clwyd Monitoring data; M Baker - Schomner. Survey: DNS data; Low water count. Survey: Uniper data; High water count. Survey: Uniper data; P13 Ash Pool. Survey: DNS data; Meadow Pool P13. Survey: DNS data; WeBS. Survey: DNS data; In Ash Pool. Survey: DNS data; Ash Pool. Survey: DNS data; BirdTrack; Birdtrack. Pair; Birdtrack. F; BirdTrack. Activty: P; Birdtrack. male; 4m,1f; 6m,6f; Low water count; High tide count	D0062/008/01 , D2075/001/01 , D1297/025/01 , D1297/027/01 , D1297/040/01 , D1297/047/01 , D1297/049/01	BDir2.1, Bonn2, CITES-C, LBAP- A, LBAP-C, LBAP-G, UKBA, WBA	NA, PC, UA
<i>Spatula clypeata</i> (Shoveler / Hwyaden Lydanbig)	SJ2771 (Approximate)	81 records, between 08/01/2005 and 25/09/2022	Andrew Wallbank; Clwyd Monitoring; Deeside Naturalists' Society; Ron Plummer; Julie Rogers; Malcolm Down; Sam Deane; David Goodwin; Paul David Shenton; Glenn E Morris; Christopher Moore; David Winn...	2; 1; 3; 4; 5; 6; 8; 17; 1 Male; 10; 1 Female; 15; 13; 18; 20	Reported to recorder	Connah's Quay NR, central;Connah's Quay NR;Connah's Quay NR (Saltmarsh Strip);Connahs Quay Nature Reserve - DNS, Clwyd;Cqnr (sj 2771);Connahs Quay Nature Reserve;CQNR (SJ 2771);Connahs Quay NR	Survey: Observer data; Survey: Clwyd Monitoring data; Survey: DNS data; Mid Hide Bunded Pools. Survey: DNS data; Birdtrack; BirdTrack; Webs. Survey: DNS data; Female	D0062/008/01 , D1297/025/01 , D1297/027/01 , D1297/040/01 , D1297/047/01 , D1297/049/01	BDir2.1, Bonn2, CITES-C, LBAP- A, LBAP-C, LBAP-G, UKBA, WBA	NA, PC, UA
<i>Spatula clypeata</i> (Shoveler / Hwyaden Lydanbig)	SJ2573	2 records, between 17/01/2016 and 20/03/2016	Graham M Waterman			Flint, estuary	BirdTrack	D1297/025/01	BDir2.1, Bonn2, CITES-C, LBAP- A, LBAP-C, LBAP-G, UKBA, WBA	PC

Species Name	Grid Reference	Date	Recorder(s)	Abundance	Record/Sample Type	Site Name	Notes	Dataset ID	Lists	V
<i>Spatula clypeata</i> (Shoveler / Hwyaden Lydanbig)	SJ2472	21/04/2018	Nick French	2		Flint, S		D1297/025/01	BDir2.1, Bonn2, CITES-C, LBAP- A, LBAP-C, LBAP-G, UKBA, WBA	PC
<i>Spatula clypeata</i> (Shoveler / Hwyaden Lydanbig)	SJ2571	13/05/2018	Shaun Finnie			Flint, SE		D1297/025/01	BDir2.1, Bonn2, CITES-C, LBAP- A, LBAP-C, LBAP-G, UKBA, WBA	PC
<i>Spatula clypeata</i> (Shoveler / Hwyaden Lydanbig)	SJ265718	18 records, between 11/03/2013 and 30/01/2017	Martyn Harris	4; 7 Male; 3 Female; 6; 9 Male; 8 Female; >10; 11 Male; 7 Female; 10; 7; 14	Field record	Ash Pool, Connah's Quay Nature Reserve, Flintshire;Ash Pool, South of West Hide, Connah's Quay Nature Reserve;Ash Pool, South West of West Hide , Connah's Quay, Nature Reserve;Ash Pool near West Hi...		D0969/001/05	BDir2.1, Bonn2, CITES-C, LBAP- A, LBAP-C, LBAP-G, UKBA, WBA	UA
<i>Spatula clypeata</i> (Shoveler / Hwyaden Lydanbig)	SJ266719	3 records, between 15/10/2012 and 23/11/2015	Martyn Harris	2 Pair; 9	Field record	Ash Pool, South of West Hide, Connah's Quay Nature Reserve;Ash Pool, Connah's Quay Nature Reserve, Flintshire;Pool South of West Hide, Connah's Quay Nature Reserve	A few.	D0969/001/05	BDir2.1, Bonn2, CITES-C, LBAP- A, LBAP-C, LBAP-G, UKBA, WBA	UA, PC
<i>Spatula clypeata</i> (Shoveler / Hwyaden Lydanbig)	SJ265717	18/03/2013	Martyn Harris	2	Field record	Wetland Meadow, Connah's Quay Nature Reserve		D0969/001/05	BDir2.1, Bonn2, CITES-C, LBAP- A, LBAP-C, LBAP-G, UKBA, WBA	UA
<i>Spatula clypeata</i> (Shoveler / Hwyaden Lydanbig)	SJ276714	17/11/2014	Martyn Harris	2	Field record	Dee Hide Scrape, Connah's Quay Nature Reserve		D0969/001/05	BDir2.1, Bonn2, CITES-C, LBAP- A, LBAP-C, LBAP-G, UKBA, WBA	UA

Species Name	Grid Reference	Date	Recorder(s)	Abundance	Record/Sample Type	Site Name	Notes	Dataset ID	Lists	V
<i>Spatula clypeata</i> (Shoveler / Hwyaden Lydanbig)	SJ267719	12/02/2018	Martyn Harris	6	Field record	West Hide Car Park, Connah's Quay Nature Reserve		D0969/001/05	BDir2.1, Bonn2, CITES-C, LBAP-A, LBAP-C, LBAP-G, UKBA, WBA	UA
<i>Spatula clypeata</i> (Shoveler / Hwyaden Lydanbig)	SJ2473	2 records, between 01/11/2012 and 08/01/2013	Ray Eades; Recorder Name withheld (obsr425164)	4; 2		Flint; Flint Castle	BirdTrack	D1297/025/01 , D0346/003/01	BDir2.1, Bonn2, CITES-C, LBAP-A, LBAP-C, LBAP-G, UKBA, WBA	PC, UA
<i>Spergula arvensis</i> (Corn Spurrey / Troellig yr Yd)	SJ246712 (Estimated (Centroid of Site))	2 records, between 1984 and 04/06/1985	Dunning, Miss A.; Amanda Gall and David Harpley	Rare		Llwyn Onn (Compartment 9); Llwyn-own	Phase One Habitat Code: J4; Habitat: Bare ground	D0158/003/01 , D1239/011/01	LBAP-G, LI-VP-48[LNS], RL-VU, WRL-VP[NT]	PC
<i>Sterna hirundo</i> (Common Tern / Môr-Wennol Gyffredin)	SJ2672 (Approximate)	248 records, between 06/05/2004 and 19/08/2022	Richard Hurst; Geoffrey Robinson; John Harrison; Per Colin Wells; Joan Hotchkiss; Andrew Wallbank; David Jones; Bob Staton; Alan Roberts; John McWha; Keith Duckers; Walter Griffiths; Mike Jackson; ...	6; 20; 40; 30; 80; 75; 160; 130; 50; 1; 100; 4; 2; 3; 5; 12; 18; 19; 31; 32; 60; 10; 16; 350; 30+; 50+; 8; 15; 42; 180; 35; 150; 48; 1+; 40+; 125+; 22+; 70+; 32+; 20+; 76; 70; 22; 25; 45; 6+; 7; 55...	Reported to recorder	RSPB Oakenholt Marsh; DEE ESTUARY COMPARTMENT C11 - OM saltmarsh; CQNR Oakenholt Marsh and Flint Sands; Connah's Quay NR (West Hide); CQNR-west; Connah's Quay, Flint CH6; Connah's Quay NR; CQNR1 SJ2672 Flint	RSPB; Far Hide Bunded Pools. Survey: DNS data; Mid Hide Bunded Pools. Survey: DNS data; Survey: DNS data; From West Hide. Survey: DNS data; Survey: Observer data; Past West Hide. Survey: DNS data; On River. Survey: DNS data; Bunded Pools Area. Survey: DNS data; Channel To First Sluice. Survey: DNS data; Bonded Pools Area. Survey: DNS data; Flooded Area. Survey: DNS data; River Channel. Survey: DNS data; Past West Hide On Tide. Survey: DNS data; Survey: Birdguides data; First Hide Bunded Pools...	D1949/001/01 , D0062/008/01 , D1297/025/01 , D1949/002/01 , D1297/040/01 , D1297/027/01 , D1297/047/01 , D1297/049/01	BDir1, Bern2, LBAP-A, LBAP-C, LBAP-G, RL-NT, UKBA, WBR	NA, PC, UA

Species Name	Grid Reference	Date	Recorder(s)	Abundance	Record/Sample Type	Site Name	Notes	Dataset ID	Lists	V
<i>Sterna hirundo</i> (Common Tern / Môr-Wennol Gyffredin)	SJ2772	9 records, between 18/05/2008 and 16/07/2018	Julie Rogers; Geoffrey Robinson; Paul Shenton; Louise Jones; Peter Haslem	15; 50; 2; 30; 60	Reported to recorder	Dee Estuary, White Sands	RSPB; Survey: Observer data	D1949/001/01 , D0062/008/01 , D1297/025/01	BDir1, Bern2, LBAP-A, LBAP-C, LBAP-G, RL-NT, UKBA, WBR	NA, PC
<i>Sterna hirundo</i> (Common Tern / Môr-Wennol Gyffredin)	SJ2572	11 records, between 14/05/2006 and 05/06/2014	Geoffrey Robinson; Natalie Webb	20; 5; 3; 100; 50; 250; 12; 150; 26; 1	Reported to recorder	Flint saltmarsh	RSPB; BirdTrack	D1949/001/01 , D1297/025/01	BDir1, Bern2, LBAP-A, LBAP-C, LBAP-G, RL-NT, UKBA, WBR	NA, PC
<i>Sterna hirundo</i> (Common Tern / Môr-Wennol Gyffredin)	SJ2771 (Approximate)	245 records, between 09/06/2004 and 22/08/2022	John Harrison; Ian M Spence; Bob Hayes; Joan Hotchkiss; Frank Wright; Keith Jones; Clwyd Monitoring; TG Parry; John McWha; Elvet Jones; Julie Rogers Per Uniper; Chris Leighton; Per Andrew Wallbank;...	40; 1; 2; 3; 5; 6; 12; 36; 30; 50; 8; 4; 7; 41; 70; 25+; 14; 20; 21; 24; 35; 5+; 3+; 2+; 10; 11; 4+; 80; 28; 25; 13; 40+; 15; c20	Reported to recorder	Connah's Quay NR, central;Power Station, near Kelsterton;Conna h's Quay NR, Bunded Pools;Cqnr (sj 2771);CQNR Bunded and Garden Compound;CQNR - east;CQNRB;CQ NR (SJ 2771);Connah's Quay NR Pools;Connah's...	Ringing records.; Mid Hide Bunded Pools. Survey: DNS data; Survey: Clwyd Monitoring data; Survey: DNS data; Far Hide Bunded Pools. Survey: DNS data; Fishing in new pools. Survey: Observer data; Low water count. Survey: Uniper data; Flying Down River. Survey: DNS data; On River. Survey: DNS data; Survey: Observer data; Activity: F. Survey: Observer data; WeBS Flying down river. Survey: DNS data; BirdTrack; Birdtrack. 2 juv; Birdtrack. along river; Birdtrack. ring on left leg; Birdtrack. 1 juv....	D1949/001/01 , D2012/003/01 , D0062/008/01 , D2075/001/01 , D1297/025/01 , D0062/010/01 , D1297/027/01 , D1297/040/01 , D1297/047/01 , D1297/049/01	BDir1, Bern2, LBAP-A, LBAP-C, LBAP-G, RL-NT, UKBA, WBR	NA, PC, UA

Species Name	Grid Reference	Date	Recorder(s)	Abundance	Record/Sample Type	Site Name	Notes	Dataset ID	Lists	V
<i>Sterna hirundo</i> (Common Tern / Môr-Wennol Gyffredin)	SJ2671	128 records, between 01/08/2004 and 01/09/2019	Dave Chandler; Joan Hotchkiss; Paul David Shenton; Kevin J Smith; Glenn E Morris; Denzil Nicklin; Keith Jones; Peter Haslem; Per Glenn Morris DNS; Keith Lloyd- Jones; Ray Eades; Ron Plummer; Geoffre...	6; 25; 85; 40+; 12; 2; 32; 40; 11; 13; 15; 3; 80; 4; 50; 20; 1; 10; 5; 60; 7; 9; 29; 30; 35; 45; 70; 76; 100; 18; 17; 14; 90; 130; 21	Reported to recorder	Connah's Quay NR, W;CQNR Ash Pool and Meadow Trail;CQNR-west	Survey: DNS data; Survey: Observer data; BirdTrack	D0062/008/01 , D1297/025/01 , D1297/027/01	BDir1, Bern2, LBAP-A, LBAP-C, LBAP-G, RL-NT, UKBA, WBR	NA, PC
<i>Sterna hirundo</i> (Common Tern / Môr-Wennol Gyffredin)	SJ2473 (Approximate)	11 records, between 08/05/2007 and 31/07/2020	Steven Davies; Andrew Godson; Glenn E Morris; Mr Giles Pepler	70; 1; 3; 7; 30; 12; 11; 2; 215; 115	Reported to recorder	Flint	Survey: Observer data; BirdTrack; BirdTrack. Activity: X; almost double the number from yesterday; Resting on sandbank	D0062/008/01 , D1297/025/01 , D1297/040/01	BDir1, Bern2, LBAP-A, LBAP-C, LBAP-G, RL-NT, UKBA, WBR	NA, PC
<i>Sterna hirundo</i> (Common Tern / Môr-Wennol Gyffredin)	SJ277714	2 records, between 11/08/2014 and 13/07/2015	Martyn Harris	2; 1	Field record	Middle Hide Scrape, Connah's Quay Nature Reserve		D0969/001/05	BDir1, Bern2, LBAP-A, LBAP-C, LBAP-G, RL-NT, UKBA, WBR	UA
<i>Sterna hirundo</i> (Common Tern / Môr-Wennol Gyffredin)	SJ275715	2 records, between 11/08/2014 and 06/07/2015	Martyn Harris	1	Field record	Dee Hide Scrape, Connah's Quay Nature Reserve		D0969/001/05	BDir1, Bern2, LBAP-A, LBAP-C, LBAP-G, RL-NT, UKBA, WBR	UA
<i>Sterna hirundo</i> (Common Tern / Môr-Wennol Gyffredin)	SJ276716	18/08/2014	Martyn Harris	1	Field record	River Dee Opposite Dee Hide Scrape, Connah's Quay Nature Reserve	Flying West along the river.	D0969/001/05	BDir1, Bern2, LBAP-A, LBAP-C, LBAP-G, RL-NT, UKBA, WBR	UA
<i>Sterna hirundo</i> (Common Tern / Môr-Wennol Gyffredin)	SJ270720	04/05/2015	Martyn Harris	1	Field record	River North of Hughie's Field, Connah's Quay Nature Reserve	Flying along the river towards the estuary.	D0969/001/05	BDir1, Bern2, LBAP-A, LBAP-C, LBAP-G, RL-NT, UKBA, WBR	UA

Species Name	Grid Reference	Date	Recorder(s)	Abundance	Record/Sample Type	Site Name	Notes	Dataset ID	Lists	V
<i>Sterna hirundo</i> (Common Tern / Môr-Wennol Gyffredin)	SJ276714	06/07/2015	Martyn Harris	1	Field record	Middle Hide Scrape, Connah's Quay Nature Reserve		D0969/001/05	BDir1, Bern2, LBAP-A, LBAP-C, LBAP-G, RL-NT, UKBA, WBR	UA
<i>Sterna hirundo</i> (Common Tern / Môr-Wennol Gyffredin)	SJ278713	5 records, between 04/05/2012 and 01/05/2017	Martyn Harris; Anon - Dee Estuary Sightings	1; 20; 100; 80; Approx. 150	Field record	East Hide Scrape, Connah's Quay Nature Reserve; Connah's Quay Community; Connah's Quay Nature Reserve	Record taken from www. deeeestuary. co. uk.	D0969/001/05	BDir1, Bern2, LBAP-A, LBAP-C, LBAP-G, RL-NT, UKBA, WBR	UA
<i>Sterna hirundo</i> (Common Tern / Môr-Wennol Gyffredin)	SJ267722	13/07/2015	Martyn Harris	8	Field record	North west of West Hide, Connah's Quay Nature Reserve		D0969/001/05	BDir1, Bern2, LBAP-A, LBAP-C, LBAP-G, RL-NT, UKBA, WBR	UA
<i>Sterna hirundo</i> (Common Tern / Môr-Wennol Gyffredin)	SJ278715	13/07/2015	Martyn Harris	1	Field record	River Dee adjacent to Middle Hides, Connah's Quay Nature Reserve		D0969/001/05	BDir1, Bern2, LBAP-A, LBAP-C, LBAP-G, RL-NT, UKBA, WBR	UA
<i>Sterna hirundo</i> (Common Tern / Môr-Wennol Gyffredin)	SJ2573	3 records, between 19/05/2019 and 04/08/2019	Mr David Winnard	2; 20+; 21		Flint Saltmarsh (WeBS)		D1297/027/01	BDir1, Bern2, LBAP-A, LBAP-C, LBAP-G, RL-NT, UKBA, WBR	PC
<i>Sterna hirundo</i> (Common Tern / Môr-Wennol Gyffredin)	SJ2571	13/05/2018	Shaun Finnie			Flint, SE		D1297/025/01	BDir1, Bern2, LBAP-A, LBAP-C, LBAP-G, RL-NT, UKBA, WBR	PC

Species Name	Grid Reference	Date	Recorder(s)	Abundance	Record/Sample Type	Site Name	Notes	Dataset ID	Lists	V
<i>Sterna paradisaea</i> (Arctic Tern / Môr- Wennol y Gogledd)	SJ2672 (Approximate)	15 records, between 31/08/2006 and 24/04/2021	Chris Leighton; Betty Lee; Dave Chandler; Geoff Parry; Peter Haslem; David Winnard; Mr Pete Haslem	1; 2; 50	Reported to recorder	RSPB Oakenholt Marsh;CQNR Oakenholt Marsh and Flint Sands	Mid Hide Bunded Pools. Survey: DNS data; First Hide Bunded Pools. Survey: DNS data; Bunded Pools Area. Survey: DNS data; Far Hide Bunded Pools. Survey: DNS data; Bunded Pools Area. PM. Survey: DNS data; BirdTrack; Birdtrack. with Common Terns; Birdtrack. sitting on the sand bank with Commons	D0062/008/01 , D1297/025/01 , D1297/047/01	BDir1, Bern2, Bonn2, LBAP-A, LBAP-C, LBAP-G, RL-VU, UKBA, WBR	NA, PC, UA
<i>Sterna paradisaea</i> (Arctic Tern / Môr- Wennol y Gogledd)	SJ2771	2 records, between 21/04/2013 and 04/07/2017	Anon; Per Glenn Morris DNS	3; 1		Connah's Quay NR, central	Birdtrack. ; BirdTrack	D1297/025/01	BDir1, Bern2, Bonn2, LBAP-A, LBAP-C, LBAP-G, RL-VU, UKBA, WBR	PC
<i>Sterna paradisaea</i> (Arctic Tern / Môr- Wennol y Gogledd)	SJ2671	4 records, between 21/04/2013 and 13/05/2018	Peter Haslem; Paul David Shenton	1; 3; 7		Connah's Quay NR, W	BirdTrack	D1297/025/01	BDir1, Bern2, Bonn2, LBAP-A, LBAP-C, LBAP-G, RL-VU, UKBA, WBR	PC
<i>Sterna paradisaea</i> (Arctic Tern / Môr- Wennol y Gogledd)	SJ2573	15/05/2015	KA Walker			Flint, estuary	BirdTrack	D1297/025/01	BDir1, Bern2, Bonn2, LBAP-A, LBAP-C, LBAP-G, RL-VU, UKBA, WBR	PC
<i>Sterna paradisaea</i> (Arctic Tern / Môr- Wennol y Gogledd)	SJ278713	03/10/2017	Anon - Dee Estuary Sightings	2	Field record	Connah's Quay Reserve/Oakenho lt	Records taken from (www. deeestuary. co. uk website) .	D0969/001/05	BDir1, Bern2, Bonn2, LBAP-A, LBAP-C, LBAP-G, RL-VU, UKBA, WBR	UA
<i>Streptopelia</i> <i>decaocto</i> (Collared Dove / Turtur Dorchog)	SJ2470	24/01/2009 to 25/01/2009	Anon				Occurrence ID: NBN-GA000656- BGBW2009- 16439461- 106165833	D1852/002/01	BDir2.2, GBNNSIP, RL-NT	PC

Species Name	Grid Reference	Date	Recorder(s)	Abundance	Record/Sample Type	Site Name	Notes	Dataset ID	Lists	V
<i>Streptopelia decaocto</i> (Collared Dove / Turtur Dorchog)	SJ2370 (Approximate)	2 records, between 24/01/2009 and 16/04/2022	Anon; Mr Steven Davies	2		Flint Mountain, W	Occurrence ID: NBN-GA000656-BGBW2009-16439144-106166876	D1852/002/01 , D1297/049/01	BDir2.2, GBNNSIP, RL-NT	PC, UA
<i>Streptopelia decaocto</i> (Collared Dove / Turtur Dorchog)	SJ2472	3 records, between 24/01/2009 and 22/10/2016	Anon; Jim Hulse; RP Jones	2; 1	Reported to recorder	Flint, S	Occurrence ID: NBN-GA000656-BGBW2009-16439515-106166349; Survey: Observer data; BirdTrack	D1852/002/01 , D0062/008/01 , D1297/025/01	BDir2.2, GBNNSIP, RL-NT	PC, NA
<i>Streptopelia decaocto</i> (Collared Dove / Turtur Dorchog)	SJ2372	2 records, between 24/01/2009 and 06/05/2011	Anon; Ray Eades	2		Flint, W	Occurrence ID: NBN-GA000656-BGBW2009-16439264-106166416; BirdTrack	D1852/002/01 , D1297/025/01	BDir2.2, GBNNSIP, RL-NT	PC
<i>Streptopelia decaocto</i> (Collared Dove / Turtur Dorchog)	SJ2571 (Approximate)	3 records, between 24/01/2009 and 16/12/2022	Anon; Recorder Name withheld (obsr2401399); Mr Andrew Wallbank	2		Ffordd Piran; Oakenholt (The Oaks) (SJ25)	Occurrence ID: NBN-GA000656-BGBW2009-16440301-106166480	D1852/002/01 , D0346/002/01 , D1297/049/01	BDir2.2, GBNNSIP, RL-NT	PC, UA
<i>Streptopelia decaocto</i> (Collared Dove / Turtur Dorchog)	SJ2572 (Approximate)	3 records, between 24/01/2009 and 29/03/2021	Anon; David Winnard; Mr Glenn Morris	1; 2		Flint saltmarsh; Flint Marsh	Occurrence ID: NBN-GA000656-BGBW2009-16439870-106166664	D1852/002/01 , D1297/025/01 , D1297/047/01	BDir2.2, GBNNSIP, RL-NT	PC, UA
<i>Streptopelia decaocto</i> (Collared Dove / Turtur Dorchog)	SJ2471	24/01/2009 to 25/01/2009	Anon				Occurrence ID: NBN-GA000656-BGBW2009-16439571-106165850	D1852/002/01	BDir2.2, GBNNSIP, RL-NT	PC

Species Name	Grid Reference	Date	Recorder(s)	Abundance	Record/Sample Type	Site Name	Notes	Dataset ID	Lists	V
<i>Streptopelia decaocto</i> (Collared Dove / Turtur Dorchog)	SJ2473 (Approximate)	11 records, between 30/09/2005 and 28/07/2022	Roger Bagguley; Julie Rogers; Steven Davies; Shelagh A Halsey; Recorder Name withheld (obsr1153095); Mr Steven Davies; Recorder Name withheld (obsr1636031); Recorder Name withheld (obsr237462); Rec...	1; 2; 2+; 8	Reported to recorder	Flint;Flint Castle;Deeside Naturalist. Wales	Survey: Observer data; Activity: S; BirdTrack	D0062/008/01 , D1297/025/01 , D0346/002/01 , D1297/047/01 , D0346/003/01 , D1297/049/01	BDir2.2, GBNNSIP, RL-NT	NA, PC, UA
<i>Streptopelia decaocto</i> (Collared Dove / Turtur Dorchog)	SJ2771 (Approximate)	7 records, between 23/04/2014 and 01/07/2022	Glenn E Morris; Trevor B Taylor; Mr Glenn Morris; Mr James Hughes; Mr Steve Kent; Mr Pete Haslem	1; 2		Connah's Quay NR, central;CQNR-east;CQNR3 SJ2771 Bunded Pool and Garden;CQNR Bunded and Garden Compound	BirdTrack; Along railway near entrance	D1297/025/01 , D1297/027/01 , D1297/047/01 , D1297/049/01	BDir2.2, GBNNSIP, RL-NT	PC, UA
<i>Streptopelia decaocto</i> (Collared Dove / Turtur Dorchog)	SJ2671 (Approximate)	21 records, between 12/04/2004 and 11/08/2022	CS Williamson; Glenn E Morris; David Winnard; Keith Jones; Peter Haslem; Mr Glenn Morris; Mr Pete Haslem	2; 7; 1; 20; 6; 4; 3		Connah's Quay NR, W;CQNR-west;CQNR Ash Pool and Meadow Trail	Birdtrack; BirdTrack	D1297/025/01 , D1297/027/01 , D1297/040/01 , D1297/049/01 , D1297/047/01	BDir2.2, GBNNSIP, RL-NT	PC, UA
<i>Streptopelia decaocto</i> (Collared Dove / Turtur Dorchog)	SJ2670	17/01/2018	David Winnard	3		Flint, Oakenholt, S		D1297/025/01	BDir2.2, GBNNSIP, RL-NT	PC
<i>Streptopelia decaocto</i> (Collared Dove / Turtur Dorchog)	SJ273711	15/05/2017	Martyn Harris	2	Field record	Kelsterton Road, Rockliffe, Flintshire		D0969/001/05	BDir2.2, GBNNSIP, RL-NT	UA
<i>Streptopelia decaocto</i> (Collared Dove / Turtur Dorchog)	SJ2573	19/05/2019	Mr David Winnard	2		Flint Saltmarsh (WeBS)		D1297/027/01	BDir2.2, GBNNSIP, RL-NT	PC

Species Name	Grid Reference	Date	Recorder(s)	Abundance	Record/Sample Type	Site Name	Notes	Dataset ID	Lists	V
<i>Streptopelia decaocto</i> (Collared Dove / Turtur Dorchog)	SJ2469	31/08/2016	Peter Kirk	1		Northop, N	BirdTrack	D1297/025/01	BDir2.2, GBNNSIP, RL-NT	PC
<i>Streptopelia decaocto</i> (Collared Dove / Turtur Dorchog)	SJ271712	04/07/2016	Martyn Harris	2	Field record	Kelsterton Road, Rockcliffe, Connah's Quay		D0969/001/05	BDir2.2, GBNNSIP, RL-NT	UA
<i>Streptopelia decaocto</i> (Collared Dove / Turtur Dorchog)	SJ244720	30/01/2022	Martin Redhead	4		Martin's Garden		D1117/001/01	BDir2.2, GBNNSIP, RL-NT	UA
<i>Streptopelia decaocto</i> (Collared Dove / Turtur Dorchog)	SJ2672 (Approximate)	2 records, between 27/08/2019 and 18/08/2022	Mr David Winnard; Mr Alex Humphreys-Jones	2		Connah's Quay NR (West Hide);CQNR: Oakenholt Marsh		D1297/027/01 , D1297/049/01	BDir2.2, GBNNSIP, RL-NT	PC, UA
<i>Strix aluco</i> (Tawny Owl / Tylluan Frech)	SJ2771	30/09/2017	Peter Haslem	1		Connah's Quay NR, central	BirdTrack	D1297/025/01	Bern2, CITES-A, LBAP-C, RL-NT, UKBA	PC
<i>Strix aluco</i> (Tawny Owl / Tylluan Frech)	SJ2670	06/01/2018	David Winnard	4		Flint, Oakenholt, S		D1297/025/01	Bern2, CITES-A, LBAP-C, RL-NT, UKBA	PC
<i>Strix aluco</i> (Tawny Owl / Tylluan Frech)	SJ2671	06/01/2018	David Winnard	1		Connah's Quay NR, W		D1297/025/01	Bern2, CITES-A, LBAP-C, RL-NT, UKBA	PC
<i>Strix aluco</i> (Tawny Owl / Tylluan Frech)	SJ2569	30/05/2016	Ian M Spence			Northop, NE	BirdTrack. Activity: H	D1297/025/01	Bern2, CITES-A, LBAP-C, RL-NT, UKBA	PC
<i>Sylvia borin</i> (Garden Warbler / Telor yr Ardd)	SJ246712 (Estimated Centroid of Site))	04/06/1985	Amanda Gall and David Harpley		Live Sighting	Llwyn-own		D1239/011/01	LBAP-C, WBA	PC

Species Name	Grid Reference	Date	Recorder(s)	Abundance	Record/Sample Type	Site Name	Notes	Dataset ID	Lists	V
<i>Sylvia borin</i> (Garden Warbler / Telor yr Ardd)	SJ2672	08/05/2007	Chris Leighton	1	Reported to recorder	RSPB Oakenholt Marsh	In Bushes Bunded Pools. Survey: DNS data	D0062/008/01	LBAP-C, WBA	NA
<i>Sylvia borin</i> (Garden Warbler / Telor yr Ardd)	SJ2671 (Approximate)	6 records, between 01/05/2015 and 26/08/2020	Alan Nevitt; Peter Haslem; Mr David Winnard; Mr Pete Haslem	1	Reported to recorder	Connah's Quay NR, W; Connah's Quay NR (Meadow Trail); CQNR Ash Pool and Meadow Trail	Dee Estuary website. Survey: Dee Estuary website data; BirdTrack	D0062/008/01 , D1297/025/01 , D1297/027/01 , D1297/040/01	LBAP-C, WBA	NA, PC
<i>Sylvia borin</i> (Garden Warbler / Telor yr Ardd)	SJ2771	3 records, between 04/07/2011 and 13/05/2018	Norman Hallas; Per Glenn Morris DNS; Peter Haslem	2; 3; 1		Connah's Quay NR, central	BirdTrack; Birdtrack. in bunded pool bushes	D1297/025/01	LBAP-C, WBA	PC
<i>Sylvia borin</i> (Garden Warbler / Telor yr Ardd)	SJ278713	3 records, between 17/04/2011 and 01/05/2015	Anon - Dee Estuary Sightings	1	Field record	Connah's Quay Nature Reserve; Connah's Quay Reserve, Dee Estuary	Records taken from (www. dee estuary . co. uk website) . ; Records taken from Dee Estuary. co. uk	D0969/001/05	LBAP-C, WBA	UA
<i>Sylvia borin</i> (Garden Warbler / Telor yr Ardd)	SJ2572	31/07/2014	Tony G Jackson	3		Flint saltmarsh	BirdTrack	D1297/025/01	LBAP-C, WBA	PC
<i>Sylvia borin</i> (Garden Warbler / Telor yr Ardd)	SJ2569	30/05/2016	Ian M Spence			Northop, NE	BirdTrack. Activity: A	D1297/025/01	LBAP-C, WBA	PC
<i>Sylvia borin</i> (Garden Warbler / Telor yr Ardd)	SJ2473 (Approximate)	5 records, between 16/04/2020 and 24/04/2021	Mr Giles Pepler	1; 2		Flint	Breeding details: Singing male (S)	D1297/047/01 , D1297/040/01	LBAP-C, WBA	UA, PC
<i>Sympetrum striolatum</i> (Common Darter / Gwäell Gyffredin)	SJ2473 (Estimated (Centroid of Site))	2 records, both on 31/08/1980	Wallace, T J; T.J. Wallace	+ Adult	Field record	Flint Marsh		D0158/003/01 , D1295/001/05	LBAP-E, RL-DD	PC, NA
<i>Sympetrum striolatum</i> (Common Darter / Gwäell Gyffredin)	SJ2771 (Selected from Interactive Map)	2 records, both on 07/09/2015	Julie Rogers	1 Male; 1 Female	Live Sighting	Connah's Quay Nature Reserve		D1117/001/01	LBAP-E, RL-DD	KC

Species Name	Grid Reference	Date	Recorder(s)	Abundance	Record/Sample Type	Site Name	Notes	Dataset ID	Lists	V
<i>Sympetrum striolatum</i> (Common Darter / Gwäell Gyffredin)	SJ267717	2 records, between 21/08/2007 and 09/08/2009	Janice Jones	1 Adult	Field record	Deeside Nature Reserve, Connah's Quay		D1295/001/05	LBAP-E, RL-DD	NA
<i>Sympetrum striolatum</i> (Common Darter / Gwäell Gyffredin)	SJ267718	26/08/2010	Janice Jones	1 Adult	Field record	Deeside Nature Reserve, Connah's Quay, Path joining the new		D1295/001/05	LBAP-E, RL-DD	NA
<i>Sympetrum striolatum</i> (Common Darter / Gwäell Gyffredin)	SJ266720	2003	Chris Leighton	+ Adult	Field record	Deeside Nature Reserve, Connah's Quay, Near West Hide		D1295/001/05	LBAP-E, RL-DD	NA
<i>Tadorna tadorna</i> (Shelduck / Hwyaden yr Eithin)	SJ2573 (Estimated Centroid of Site); Approximate)	301 records, between 30/10/1996 and 20/02/2022	Louise Jones, Elvet Jones; Richard Hurst; Geoffrey Robinson; Peter Haslem; John Harrison; Julie Rogers; Glenn E Morris; KA Walker; Graham M Waterman; David Winnard; Mr David Winnard	43 Maximum Count; 20 Maximum Count; 104; 17 Maximum Count; 23; 4; 7; 33; 30; 85; 14; 28; 42; 34; 51; 96; 108; 105; 97; 43; 58; 38; 57; 83; 44; 15; 41; 60; 49; 9; 25; 81; 31; 21; 6; 2; 36; 3; 70; 137;	Reported to recorder	SSSI: Dee Estuary/Aber Afon Dyfrdwy; Flint, estuary; Flint Saltmarsh (Webs); Flint Saltmarsh (WeBS); Off Flint, Area 3; Off Flint, Area 2; Off Flint, Area 1	Peak monthly count; Time 12:29. Flooding tide.; Time 11:45. Flooding tide.; Time 12:05. Ebbing tide.; Time 8:39. Flooding tide.; Time 9:55. Flooding tide.; Time 10:29. Ebbing tide.; Time 9:19. Ebbing tide.; Time 12:39. Ebbing tide.; Time 1:39. Ebbing tide.; Time 10:55. Flooding tide.; Time 11:29. Ebbing tide.; Time 11:19. Flooding tide.; Time 10:55. Ebbing tide.; Time 10:01. Ebbing tide.; Time 1:25. Flooding tide.; Time 2:15. Flooding tide.; Time 12:09. Flooding tide.; Time 1:29. Flooding tid...	D0026/042/01 , D1949/001/01 , D0062/008/01 , D1297/025/01 , D1297/027/01 , D1297/040/01 , D1297/049/01 , D1297/047/01	Bern2, Bonn2, LBAP-C, LBAP-G, RL-EN, UKBA, WBA	NA, PC, UA

Species Name	Grid Reference	Date	Recorder(s)	Abundance	Record/Sample Type	Site Name	Notes	Dataset ID	Lists	V
<i>Tadorna tadorna</i> (Shelduck / Hwyaden yr Eithin)	SJ2672 (Approximate)	974 records, between 06/01/2004 and 04/12/2022	Richard Hurst; Geoffrey Robinson; Colin Wells; Per Colin Wells; John Harrison; Raymond Roberts; Peter Haslem; Per Andrew Wallbank; Deeside Naturalists' Society; Dave Chandler; Deniz Nicklin; F Pri...	91; 7; 117; 16; 351; 97; 24; 425; 330; 124; 225; 85; 224; 200; 50; 100; 437; 500; 79; 14; 5; 9; 210; 193; 6; 8; 72; 45; 21; 90; 406; 142; 87; 370; 73; 92; 18; 71; 258; 40; 60; 22; 27; 30; 54; 42; 44;	Reported to recorder; Field record	RSPB Oakenholt Marsh;North West of West Hide, Connah's Quay Nature Reserve;Exposed mud North west of West Hide, Connah's Quay Nature Reserve;DEE ESTUARY COMPARTMENT C11 - OM saltmarsh;CQNR Oakenhol...	RSPB; Low Tide Count; Counts from Ray Roberts one day later than count day; High tide count; LT count; P Haslem. Survey: DNS data; Survey: DNS data; Far Hide Bunded Pools. Survey: DNS data; M Baker - Schomner. Survey: DNS data; Mid Hide Bunded Pools. Survey: DNS data; Survey: Clwyd Monitoring data; New Hide Ash Pool Field. Survey: DNS data; First Hide Bunded Pools. Survey: DNS data; From West hide. Survey: DNS data; In Ash Pool. Survey: DNS data; Survey: Observer data; Ash Pool Field. Survey:...	D1949/001/01 , D0062/008/01 , D1297/025/01 , D0969/001/05 , D1949/002/01 , D1297/027/01 , D1297/040/01 , D1297/047/01 , D1297/049/01	Bern2, Bonn2, LBAP-C, LBAP-G, RL-EN, UKBA, WBA	NA, PC, UA
<i>Tadorna tadorna</i> (Shelduck / Hwyaden yr Eithin)	SJ2772 (Approximate)	79 records, between 12/02/2004 and 03/01/2022	Julie Rogers; Geoffrey Robinson; John Harrison; David Knass; Clwyd Monitoring; Chris Leighton; Paul Shenton; Glenn E Morris; Ray Eades; Peter Haslem; Mr Kevin Smith	213; 255; 35; 80; 151; 40; 26; 85; 170; 240; 70; 90; 100; 52; 182; 81; 128; 120; 91; 144; 425; 175; 129; 30; 5; 27; 200; 77; 14; 16; 193; 163; 48; 56; 114; 4; 20; 37; 38; 9; 18; 33; 127; 8; 54; 109...	Reported to recorder	Dee Estuary, White Sands;Dee estuary, White Sands	RSPB; Survey: Clwyd Monitoring data; On Mud Flats. Survey: DNS data; Feeding. Survey: DNS data; BirdTrack	D1949/001/01 , D0062/008/01 , D1297/025/01 , D1297/049/01	Bern2, Bonn2, LBAP-C, LBAP-G, RL-EN, UKBA, WBA	NA, PC, UA
<i>Tadorna tadorna</i> (Shelduck / Hwyaden yr Eithin)	SJ2572 (Approximate)	47 records, between 15/01/2006 and 15/03/2021	Geoffrey Robinson; Ian Greenwood; Glenn E Morris; Annie N Haycock; Natalie Webb; H Bridgland; Mr Paul Todd; Mr Glenn Morris; Dr Anne Brenchley	12; 3; 1; 8; 4; 2; 64; 15; 90; 43; 13; 93; 34; 26; 5; 6; 16; 24; 25; 14; 10; 7; 36; 40; 100; 11	Reported to recorder	Flint saltmarsh;Flint Castle-Oakenholt Marsh;Flint Marsh;SJ2572 Flint Marsh East;SJ2473 Flint Marsh	RSPB; BirdTrack	D1949/001/01 , D1297/025/01 , D1297/027/01 , D1297/047/01	Bern2, Bonn2, LBAP-C, LBAP-G, RL-EN, UKBA, WBA	NA, PC, UA

Species Name	Grid Reference	Date	Recorder(s)	Abundance	Record/Sample Type	Site Name	Notes	Dataset ID	Lists	V
<i>Tadorna tadorna</i> (Shelduck / Hwyaden yr Eithin)	SJ2771 (Approximate)	883 records, between 09/06/2004 and 22/12/2022	John Harrison; Andrew Wallbank; T Parry; Joan Hotchkiss; Daphne McWha; E Nixon; Glenn E Morris; Sam Deane; Per Andrew Wallbank; Clwyd Monitoring; Roy Schofield; T Fenwick; Walter Griffiths; K Lloyd...	97; 1; 2; 3; 4; 5; 6; 7; 12; 20; 35; 36; 37; 38; 40; 68; 69; 70; 77; 171; 194; 211; 219; 223; 8; 9; 10; 11; 17; 18; 19; 34; 56; 57; 58; 59; 60; 61; 66; 126; 150; 154; 155; 156; 15; 16; 26; 27; 29; ...	Reported to recorder	Connah's Quay NR, central:Cqnr (sj 2771);CQNR Bunded and Garden Compound;CQNR -east;Connah's Quay NR;Connah's Quay NR (Middle Hide);Connah's Quay NR, Bunded Pools;Connahs Quay Nature Reserve - DNS, ...	Mid Hide Bunded Pools. Survey: DNS data; Survey: DNS data; RA Parry. Survey: DNS data; Survey: Observer data; Survey: Clwyd Monitoring data; Far Hide Bunded Pools. Survey: DNS data; M Ellis. Survey: DNS data; First Hide Bunded Pools. Survey: DNS data; Middle Hide Bunded Pools. Survey: DNS data; M Tomlin. Survey: DNS data; High water count. Survey: Uniper data; Low water count. Survey: Uniper data; Mud Flats. Survey: DNS data; Towards Bunded Pools. Survey: DNS data; T Wallbank. Survey: DNS data;	D1949/001/01 , D0062/008/01 , D2075/001/01 , D1297/025/01 , D1297/027/01 , D1297/040/01 , D0346/001/01 , D0346/002/01 , D1297/047/01 , D1297/049/01 , D0346/003/01	Bern2, Bonn2, LBAP-C, LBAP-G, RL-EN, UKBA, WBA	NA, PC, UA
<i>Tadorna tadorna</i> (Shelduck / Hwyaden yr Eithin)	SJ248734 (Estimated (Centroid of Site))	Before 1995	Anon - RSPB			SSSI: Dee Estuary/Aber Afon Dyfrdwy; Estarine habitats near Castle		D0026/044/01	Bern2, Bonn2, LBAP-C, LBAP-G, RL-EN, UKBA, WBA	NA
<i>Tadorna tadorna</i> (Shelduck / Hwyaden yr Eithin)	SJ2727372556 (Approximate)	02/07/2014	Philip Oliver	~400 Full-Grown	Live Sighting	White Sands, Dee Estuary east of training wall	400+ shelduck seen feeding at approx 1730hrs, in location beside tidal channel from approx SJ2727372556 to SJ2707372698	D1331/002/01	Bern2, Bonn2, LBAP-C, LBAP-G, RL-EN, UKBA, WBA	PC
<i>Tadorna tadorna</i> (Shelduck / Hwyaden yr Eithin)	SJ2673	7 records, between 10/01/2016 and 16/08/2019	John Langley; Al Grubb; Colin Wells; Mr Pete Haslem; Peter Haslem	30; 45; 100; 16; 160; 34; 600	Reported to recorder	Dee Estuary, White Sands, NW;CQNR Deesands		D1949/001/01 , D1297/027/01 , D1297/025/01	Bern2, Bonn2, LBAP-C, LBAP-G, RL-EN, UKBA, WBA	NA, PC

Species Name	Grid Reference	Date	Recorder(s)	Abundance	Record/Sample Type	Site Name	Notes	Dataset ID	Lists	V
<i>Tadorna tadorna</i> (Shelduck / Hwyaden yr Eithin)	SJ2671 (Approximate)	414 records, between 17/01/2004 and 02/07/2022	Deeside Naturalists' Society; E Stewardson; Julie Rogers Per Uniper; Joan Hotchkiss; K Williams; K Griffith; Geoffrey Robinson; Per Andrew Wallbank; Alan Saunders; Glenn E Morris; Andrew Wallbank; ...	1; 2; 3; 4; 5; 7; 12; 20; 36; 39; 76; 205; 213; 226; 1860; 6; 9; 11; 18; 19; 32; 34; 56; 58; 60; 62; 124; 143; 168; 500; 8; 15; 16; 26; 27; 29; 50; 110; 120; 24; 25; 42; 44; 46; 48; 70; 98; 40; 250...	Reported to recorder	Connah's Quay NR, W;CQNR Ash Pool and Meadow Trail;CQNR- west;Connah's Quay NR (Lagoon);Connah' s Quay NR (Meadow Trail);Connah's Quay Nature Reserve west hide;Connah's Quey NR, W;CQNR2 SJ2671 Ash Pool	Survey: DNS data; Low water count. Survey: Uniper data; New Hide Top Meadow. Survey: DNS data; J Garnett. Survey: DNS data; In Ash Pool. Survey: DNS data; High water count. Survey: Uniper data; Survey: Observer data; Ash Pool. Survey: DNS data; Ash Pool Island. Survey: DNS data; Survey: Clwyd Monitoring data; Dee Estuary website at low tide. Survey: Dee Estuary website data; Mid Hide Bunded Pools. Survey: DNS data; W & S Stone. Survey: DNS data; WeBS. Survey: DNS data; From middle hide. Surv...	D0062/008/01 , D2075/001/01 , D1297/025/01 , D1297/040/01 , D1297/027/01 , D1297/047/01 , D1297/049/01	Bern2, Bonn2, LBAP-C, LBAP-G, RL-EN, UKBA, WBA	NA, PC, UA
<i>Tadorna tadorna</i> (Shelduck / Hwyaden yr Eithin)	SJ2473 (Approximate)	86 records, between 30/09/2005 and 19/11/2022	Martin G Williams; David Richardson; Louise Jones; Kevin J Smith; Roger Bagguley; Neil Hughes; Steven Davies; Glenn E Morris; Shelagh A Halsey; David R Tyler; David Winnard; Phillip Gatley; Ray Tee...	2; 3; 6; 130; 10; 50; 100+; 50+; 60+; 8; 30; 300; 1; 40+; 70; 20+; 200+; 15; 20; 200; 35; 43; 5; 15+; c20; 33; 60; 25; 40; 100	Reported to recorder	Flint;Flintshire, Flint;Dee Estuary, Flint;Flint Castle;CH6,Flint; Deeside Naturalist. Wales	Survey: Observer data; Flint Marsh, from castle. Survey: Observer data; Flint Marsh. Survey: Observer data; BirdTrack. Activity: X; BirdTrack; Birdtrack; Flint, Wales, Dee Estuary	D0062/008/01 , D1297/025/01 , D0062/010/01 , D1297/040/01 , D1297/027/01 , D0062/011/01 , D0346/001/01 , D0346/002/01 , D1297/047/01 , D1297/049/01 , D0346/003/01	Bern2, Bonn2, LBAP-C, LBAP-G, RL-EN, UKBA, WBA	NA, PC, UA

Species Name	Grid Reference	Date	Recorder(s)	Abundance	Record/Sample Type	Site Name	Notes	Dataset ID	Lists	V
<i>Tadorna tadorna</i> (Shelduck / Hwyaden yr Eithin)	SJ2370	20/05/2017	Declan Savage	18		Flint, Mountain, W	BirdTrack	D1297/025/01	Bern2, Bonn2, LBAP-C, LBAP-G, RL-EN, UKBA, WBA	PC
<i>Tadorna tadorna</i> (Shelduck / Hwyaden yr Eithin)	SJ2472	3 records, between 21/04/2018 and 06/06/2019	Nick French; Mr Michael Dixon	2; 53		Flint, S;Flint Castle		D1297/025/01 , D1297/027/01	Bern2, Bonn2, LBAP-C, LBAP-G, RL-EN, UKBA, WBA	PC
<i>Tadorna tadorna</i> (Shelduck / Hwyaden yr Eithin)	SJ2571	13/05/2018	Shaun Finnie			Flint, SE		D1297/025/01	Bern2, Bonn2, LBAP-C, LBAP-G, RL-EN, UKBA, WBA	PC
<i>Tadorna tadorna</i> (Shelduck / Hwyaden yr Eithin)	SJ265718	4 records, between 06/06/2011 and 04/05/2015	Martyn Harris	6; 2; 5; 7	Field record	Ash Pool, Connah's Quay Nature Reserve, Flintshire;Ash Pool, South west of West hide, Connah's Quay Nature Reserve;Pool South of West Hide, Connah's Quay Nature Reserve;Lagoon South of West Hide, C...		D0969/001/05	Bern2, Bonn2, LBAP-C, LBAP-G, RL-EN, UKBA, WBA	UA, PC
<i>Tadorna tadorna</i> (Shelduck / Hwyaden yr Eithin)	SJ273717	19 records, between 25/06/2011 and 21/01/2019	Martyn Harris	4; 10; 12; 1; 2; 6; 3; 8	Field record	Large gully West of Dee Hide, Connah's Quay Nature Reserve;Large Gully East of the Heli-pad, Connah's Quay Nature Reserve;Large gully East of the Heli-pad, Connah's Quay Nature Reserve;Large gully N...		D0969/001/05	Bern2, Bonn2, LBAP-C, LBAP-G, RL-EN, UKBA, WBA	UA, PC

Species Name	Grid Reference	Date	Recorder(s)	Abundance	Record/Sample Type	Site Name	Notes	Dataset ID	Lists	V
<i>Tadorna tadorna</i> (Shelduck / Hwyaden yr Eithin)	SJ274718	2 records, between 29/07/2013 and 09/09/2013	Martyn Harris	2	Field record	East of the large gully West of Dee Hide, Connah's Quay Nature Reserve;River bank, North of the large gully East of the Heli-pad, Connah's Quay Nature Reserve		D0969/001/05	Bern2, Bonn2, LBAP-C, LBAP-G, RL-EN, UKBA, WBA	UA
<i>Tadorna tadorna</i> (Shelduck / Hwyaden yr Eithin)	SJ270719	6 records, between 04/03/2013 and 07/01/2019	Martyn Harris	8; 20; 6	Field record	River sand bank West of Hughie's Field, Connah's Quay Nature Reserve;River bank between of heli-pad and West Hide, Connah's Quay Nature Reserve;River bank South East to West hide, Connah's Quay Nat...		D0969/001/05	Bern2, Bonn2, LBAP-C, LBAP-G, RL-EN, UKBA, WBA	UA
<i>Tadorna tadorna</i> (Shelduck / Hwyaden yr Eithin)	SJ268720	5 records, between 06/06/2013 and 21/04/2014	Martyn Harris	30	Field record	River sand bank West of West Hide, Connah's Quay Nature Reserve;Mud flats East of West Hide, Connah's Quay Nature Reserve;Estuary sand bank on North West of West Hide, Connah's Quay Nature Reserve;...	Quite a lot.; In large numbers.	D0969/001/05	Bern2, Bonn2, LBAP-C, LBAP-G, RL-EN, UKBA, WBA	UA, PC
<i>Tadorna tadorna</i> (Shelduck / Hwyaden yr Eithin)	SJ275715	2 records, between 13/01/2014 and 04/05/2015	Martyn Harris	2; 1	Field record	Dee Hide Scrape, Connah's Quay Nature Reserve		D0969/001/05	Bern2, Bonn2, LBAP-C, LBAP-G, RL-EN, UKBA, WBA	UA
<i>Tadorna tadorna</i> (Shelduck / Hwyaden yr Eithin)	SJ277714	6 records, between 08/04/2013 and 22/04/2019	Martyn Harris	8; 6; 2; 1	Field record	Middle Hide Scrape, Connah's Quay Nature Reserve;Middle Hide Scrape, Connah's Quay Nature Reserve, Flintshire		D0969/001/05	Bern2, Bonn2, LBAP-C, LBAP-G, RL-EN, UKBA, WBA	UA

Species Name	Grid Reference	Date	Recorder(s)	Abundance	Record/Sample Type	Site Name	Notes	Dataset ID	Lists	V
<i>Tadorna tadorna</i> (Shelduck / Hwyaden yr Eithin)	SJ278713	14 records, between 07/11/2011 and 12/02/2018	Martyn Harris; Anon - Dee Estuary Sightings	9; 1; 4; 2; 1860; 300; 3	Field record	East Hide Scrape, Connah's Quay Nature Reserve;Connah's Quay Reserve;East Hide Pool / Scrapes, Connahs Quay Nature Reserve;East Hide Pool/ Scrape, Connah's Quay Nature Reserve;East Hide Pool/scrape...	Records taken from (www. dee estuary . co. uk website) . Low tide .	D0969/001/05	Bern2, Bonn2, LBAP-C, LBAP-G, RL-EN, UKBA, WBA	UA, PC
<i>Tadorna tadorna</i> (Shelduck / Hwyaden yr Eithin)	SJ266719	5 records, between 04/05/2013 and 15/05/2017	Martyn Harris	5; 7; 8; 19; 4	Field record	Ash Pool, Connah's Quay Nature Reserve;Ash Pool, Connah's Quay Nature Reserve, Flintshire		D0969/001/05	Bern2, Bonn2, LBAP-C, LBAP-G, RL-EN, UKBA, WBA	UA
<i>Tadorna tadorna</i> (Shelduck / Hwyaden yr Eithin)	SJ266718	4 records, between 07/04/2014 and 16/05/2016	Martyn Harris	2; 1; >20	Field record	Wetland Meadow, Connah's Quay Nature Reserve		D0969/001/05	Bern2, Bonn2, LBAP-C, LBAP-G, RL-EN, UKBA, WBA	UA
<i>Tadorna tadorna</i> (Shelduck / Hwyaden yr Eithin)	SJ262718	07/04/2014	Martyn Harris	7	Field record	Oakenholt / Flint Marsh, South West of West Hide, Connah's Quay Nature Reserve		D0969/001/05	Bern2, Bonn2, LBAP-C, LBAP-G, RL-EN, UKBA, WBA	UA
<i>Tadorna tadorna</i> (Shelduck / Hwyaden yr Eithin)	SJ276714	4 records, between 04/03/2013 and 04/05/2015	Martyn Harris	3; 9; 4; 1	Field record	Middle Hide Scrape, Connah's Quay Nature Reserve		D0969/001/05	Bern2, Bonn2, LBAP-C, LBAP-G, RL-EN, UKBA, WBA	UA
<i>Tadorna tadorna</i> (Shelduck / Hwyaden yr Eithin)	SJ273716	2 records, between 04/06/2012 and 04/05/2015	Martyn Harris	2; 4	Field record	Gully East of E-on Field, Connah's Quay Nature Reserve;Gully East of the helipad, Connah's Quay Nature Reserve		D0969/001/05	Bern2, Bonn2, LBAP-C, LBAP-G, RL-EN, UKBA, WBA	UA, PC

Species Name	Grid Reference	Date	Recorder(s)	Abundance	Record/Sample Type	Site Name	Notes	Dataset ID	Lists	V
<i>Tadorna tadorna</i> (Shelduck / Hwyaden yr Eithin)	SJ276716	06/07/2015	Martyn Harris	>50	Field record	River Dee North of Dee Hide Scrape, Connah's Quay Nature Reserve	Took to the air.	D0969/001/05	Bern2, Bonn2, LBAP-C, LBAP-G, RL-EN, UKBA, WBA	UA
<i>Tadorna tadorna</i> (Shelduck / Hwyaden yr Eithin)	SJ267722	13/07/2015	Martyn Harris	4	Field record	North west of West Hide, Connah's Quay Nature Reserve		D0969/001/05	Bern2, Bonn2, LBAP-C, LBAP-G, RL-EN, UKBA, WBA	UA
<i>Tadorna tadorna</i> (Shelduck / Hwyaden yr Eithin)	SJ265721	15/10/2012	Martyn Harris		Field record	West of West Hide, Connah's Quay Nature Reserve		D0969/001/05	Bern2, Bonn2, LBAP-C, LBAP-G, RL-EN, UKBA, WBA	PC
<i>Tadorna tadorna</i> (Shelduck / Hwyaden yr Eithin)	SJ26587188	29/10/2012	Martyn Harris	2	Field record	Pool South - west of West Hide, Connah's Quay Nature Reserve		D0969/001/05	Bern2, Bonn2, LBAP-C, LBAP-G, RL-EN, UKBA, WBA	PC
<i>Tadorna tadorna</i> (Shelduck / Hwyaden yr Eithin)	SJ27117199	18/02/2013	Martyn Harris		Field record	Mud flats between helipad and West hide, Connah's Quay Nature Reserve	In large numbers.	D0969/001/05	Bern2, Bonn2, LBAP-C, LBAP-G, RL-EN, UKBA, WBA	PC
<i>Tadorna tadorna</i> (Shelduck / Hwyaden yr Eithin)	SJ263720	3 records, between 28/11/2011 and 09/06/2014	Martyn Harris	2	Field record	Marsh between Flint Castle and West Hide, Connah's Quay Nature Reserve; Marsh area between Flint and West Hide, Connah's Quay Nature Reserve; Oakenho It marsh West of Connah's Quay Nature Reserve	In large numbers.	D0969/001/05	Bern2, Bonn2, LBAP-C, LBAP-G, RL-EN, UKBA, WBA	UA, PC
<i>Tadorna tadorna</i> (Shelduck / Hwyaden yr Eithin)	SJ265717	04/05/2013	Martyn Harris	22	Field record	Wetland Meadow South of Ash Pool, Connah's Quay Nature Reserve		D0969/001/05	Bern2, Bonn2, LBAP-C, LBAP-G, RL-EN, UKBA, WBA	UA

Species Name	Grid Reference	Date	Recorder(s)	Abundance	Record/Sample Type	Site Name	Notes	Dataset ID	Lists	V
<i>Tadorna tadorna</i> (Shelduck / Hwyaden yr Eithin)	SJ269720	03/11/2014	Martyn Harris	20	Field record	Mud flats East of West Hide, Connah's Quay Nature Reserve		D0969/001/05	Bern2, Bonn2, LBAP-C, LBAP-G, RL-EN, UKBA, WBA	UA
<i>Tadorna tadorna</i> (Shelduck / Hwyaden yr Eithin)	SJ270718	21/01/2019	Martyn Harris		Field record	North of Hughie's Field, Connah's Quay Nature Reserve		D0969/001/05	Bern2, Bonn2, LBAP-C, LBAP-G, RL-EN, UKBA, WBA	UA
<i>Tadorna tadorna</i> (Shelduck / Hwyaden yr Eithin)	SJ268719	12/12/2011	Martyn Harris		Field record	Exposed mud between Heli pad and West Hide, Connah's Quay Nature Reserve	Quite a few.	D0969/001/05	Bern2, Bonn2, LBAP-C, LBAP-G, RL-EN, UKBA, WBA	PC
<i>Tadorna tadorna</i> (Shelduck / Hwyaden yr Eithin)	SJ262721	27/12/2011	Martyn Harris		Field record	Flint Marshes, viewed from West Hide, Connahs Quay Nature Reserve	In large numbers.	D0969/001/05	Bern2, Bonn2, LBAP-C, LBAP-G, RL-EN, UKBA, WBA	PC
<i>Tadorna tadorna</i> (Shelduck / Hwyaden yr Eithin)	SJ267720	4 records, between 26/09/2011 and 09/07/2012	Martyn Harris	6	Field record	Mud flats below the North side of West Hide, Connah's Quay Nature Reserve; Mud flats North of West Hide, Connah's Quay Nature Reserve,; West hide looking North-east, Connahs Quay Nature Reserve,; Wes...	A few.; In large numbers, more than 50.	D0969/001/05	Bern2, Bonn2, LBAP-C, LBAP-G, RL-EN, UKBA, WBA	PC
<i>Tadorna tadorna</i> (Shelduck / Hwyaden yr Eithin)	SJ275714	13/02/2012	Martyn Harris	1	Field record	Dee Hide Pool/scrape, Connah's Quay Nature Reserve		D0969/001/05	Bern2, Bonn2, LBAP-C, LBAP-G, RL-EN, UKBA, WBA	PC

Species Name	Grid Reference	Date	Recorder(s)	Abundance	Record/Sample Type	Site Name	Notes	Dataset ID	Lists	V
<i>Tadorna tadorna</i> (Shelduck / Hwyaden yr Eithin)	SJ264720	13/02/2012	Martyn Harris		Field record	Marshes between West Hide and Flint Castle, Connah's Quay Nature Reserve		D0969/001/05	Bern2, Bonn2, LBAP-C, LBAP-G, RL-EN, UKBA, WBA	PC
<i>Tadorna tadorna</i> (Shelduck / Hwyaden yr Eithin)	SJ265719	2 records, between 06/06/2011 and 04/06/2012	Martyn Harris	2; 10	Field record	West Hide Pool, Connah's Quay Nature Reserve; Marsh area on Flint side of drain/brook West Hide, Connah's Quay Nature Reserve		D0969/001/05	Bern2, Bonn2, LBAP-C, LBAP-G, RL-EN, UKBA, WBA	PC
<i>Tadorna tadorna</i> (Shelduck / Hwyaden yr Eithin)	SJ269719	2 records, between 09/07/2012 and 31/10/2016	Martyn Harris	20	Field record	Mud flats East of West Hide, Connah's Quay Nature Reserve,.; River Dee mud banks, Connah's Quay Nature Reserve	Quite a lot.	D0969/001/05	Bern2, Bonn2, LBAP-C, LBAP-G, RL-EN, UKBA, WBA	PC, UA
<i>Tadorna tadorna</i> (Shelduck / Hwyaden yr Eithin)	SJ270721	2 records, between 06/08/2012 and 09/06/2014	Martyn Harris	2	Field record	River sand bank South East of West Hide, Connah's Quay Nature Reserve; Sand banks opposite Hughies Field, Connah's Quay Nature Reserve		D0969/001/05	Bern2, Bonn2, LBAP-C, LBAP-G, RL-EN, UKBA, WBA	PC, UA
<i>Tadorna tadorna</i> (Shelduck / Hwyaden yr Eithin)	SJ270720	2 records, both on 06/08/2012	Martyn Harris	1 Adult; 1 Juvenile	Field record	River sand bank between Heli pad and West Hide, Connah's Quay Nature Reserve		D0969/001/05	Bern2, Bonn2, LBAP-C, LBAP-G, RL-EN, UKBA, WBA	PC
<i>Tadorna tadorna</i> (Shelduck / Hwyaden yr Eithin)	SJ262724	28/11/2016	Martyn Harris		Field record	Mud Flats North west of West Hide, Connah's Quay Nature Reserve		D0969/001/05	Bern2, Bonn2, LBAP-C, LBAP-G, RL-EN, UKBA, WBA	UA
<i>Tadorna tadorna</i> (Shelduck / Hwyaden yr Eithin)	SJ262719	30/01/2017	Martyn Harris	2	Field record	Oakenholt Marsh, West of the Paper Mill Outlet stream		D0969/001/05	Bern2, Bonn2, LBAP-C, LBAP-G, RL-EN, UKBA, WBA	UA

Species Name	Grid Reference	Date	Recorder(s)	Abundance	Record/Sample Type	Site Name	Notes	Dataset ID	Lists	V
<i>Tadorna tadorna</i> (Shelduck / Hwyaden yr Eithin)	SJ262720	27/02/2017	Martyn Harris		Field record	Oakenholt Marsh, West of West Hide, Connah's Quay Nature Reserve	At high tide with very little land left above the water.	D0969/001/05	Bern2, Bonn2, LBAP-C, LBAP-G, RL-EN, UKBA, WBA	UA
<i>Tadorna tadorna</i> (Shelduck / Hwyaden yr Eithin)	SJ254727	29/04/2017	Martyn Harris	2	Field record	Oakenholt Marsh, Flintshire		D0969/001/05	Bern2, Bonn2, LBAP-C, LBAP-G, RL-EN, UKBA, WBA	UA
<i>Tadorna tadorna</i> (Shelduck / Hwyaden yr Eithin)	SJ265722	2 records, between 06/06/2011 and 15/08/2011	Martyn Harris	200	Field record	Estuary sand bank on Flint side of West Hide, Connah's Quay Nature Reserve; Sand bank to the North West of West Hide, Connahs Quay Nature Reserve		D0969/001/05	Bern2, Bonn2, LBAP-C, LBAP-G, RL-EN, UKBA, WBA	PC
<i>Tadorna tadorna</i> (Shelduck / Hwyaden yr Eithin)	SJ267723	25/06/2011	Martyn Harris		Field record	Sand bank North west of West Hide, Connahs Quay Nature Reserve		D0969/001/05	Bern2, Bonn2, LBAP-C, LBAP-G, RL-EN, UKBA, WBA	PC
<i>Tadorna tadorna</i> (Shelduck / Hwyaden yr Eithin)	SJ274719	27/06/2011	Martyn Harris	6	Field record	Mud flat between the Main gully East of the heli- pad and the river, Connahs Quay Nature Reserve		D0969/001/05	Bern2, Bonn2, LBAP-C, LBAP-G, RL-EN, UKBA, WBA	PC
<i>Tadorna tadorna</i> (Shelduck / Hwyaden yr Eithin)	SJ265723	18/07/2011	Martyn Harris		Field record	Mud flats North of West Hide, Connahs Quay Nature Reserve	In very large numbers	D0969/001/05	Bern2, Bonn2, LBAP-C, LBAP-G, RL-EN, UKBA, WBA	PC
<i>Tadorna tadorna</i> (Shelduck / Hwyaden yr Eithin)	SJ262722	29/08/2011	Martyn Harris		Field record	Flint Marshes looking from West Hide, Connahs Quay Nature Reserve		D0969/001/05	Bern2, Bonn2, LBAP-C, LBAP-G, RL-EN, UKBA, WBA	PC

Species Name	Grid Reference	Date	Recorder(s)	Abundance	Record/Sample Type	Site Name	Notes	Dataset ID	Lists	V
<i>Tadorna tadorna</i> (Shelduck / Hwyaden yr Eithin)	SJ267721	05/09/2011	Martyn Harris		Field record	Mud flats North-west of West Hide, Connahs Quay Nature Reserve	In large numbers.	D0969/001/05	Bern2, Bonn2, LBAP-C, LBAP-G, RL-EN, UKBA, WBA	PC
<i>Tadorna tadorna</i> (Shelduck / Hwyaden yr Eithin)	SJ266721	2 records, between 26/09/2011 and 08/09/2014	Martyn Harris		Field record	West hide looking North-west, Connahs Quay Nature Reserve.; Oakenholt Marsh, West of Ash Pool, Connah's Quay Nature Reserve	A few.	D0969/001/05	Bern2, Bonn2, LBAP-C, LBAP-G, RL-EN, UKBA, WBA	PC, UA
<i>Tadorna tadorna</i> (Shelduck / Hwyaden yr Eithin)	SJ273718	2 records, between 09/06/2014 and 29/02/2016	Martyn Harris	2	Field record	Sand banks opposite E-on Field, Connah's Quay Nature Reserve; Mud flats North of E-on Field, Connah's Quay Nature Reserve		D0969/001/05	Bern2, Bonn2, LBAP-C, LBAP-G, RL-EN, UKBA, WBA	UA
<i>Tadorna tadorna</i> (Shelduck / Hwyaden yr Eithin)	SJ272717	11/08/2014	Martyn Harris	1	Field record	Marsh North of E-on Field, Connah's Quay Nature Reserve		D0969/001/05	Bern2, Bonn2, LBAP-C, LBAP-G, RL-EN, UKBA, WBA	UA
<i>Tadorna tadorna</i> (Shelduck / Hwyaden yr Eithin)	SJ268721	29/02/2016	Martyn Harris		Field record	Mud flats North east of West Hide, Connah's Quay Nature Reserve		D0969/001/05	Bern2, Bonn2, LBAP-C, LBAP-G, RL-EN, UKBA, WBA	UA
<i>Tadorna tadorna</i> (Shelduck / Hwyaden yr Eithin)	SJ261721	17/10/2016	Martyn Harris		Field record	Oakenholt Marsh East of West Hide, Connah's Quay Nature Reserve	Approaching high tide. In large numbers.	D0969/001/05	Bern2, Bonn2, LBAP-C, LBAP-G, RL-EN, UKBA, WBA	UA
<i>Thalasseus sandvicensis</i> (Sandwich Tern / Môr-Wennol Bigddu)	SJ2572	14/05/2006	Geoffrey Robinson	2	Reported to recorder	Flint saltmarsh		D1949/001/01	BDir1, Bern2, LBAP-A, LBAP-C, LBAP-G, UKBA, WBA	NA

Species Name	Grid Reference	Date	Recorder(s)	Abundance	Record/Sample Type	Site Name	Notes	Dataset ID	Lists	V
<i>Thalasseus sandvicensis</i> (Sandwich Tern / Môr-Wennol Bigddu)	SJ2771 (Approximate)	6 records, between 22/06/2008 and 16/07/2022	Stan Skelton; Glenn E Morris; Mr David Winnard; Mr Pete Haslem; Mr Justin Williams	1; 2; 6; 14	Reported to recorder	Connah's Quay NR, central; Connah's Quay NR (Middle Hide); CQNR Bunded and Garden Compound; Connah's Quay Nature Reserve	River Channel. Survey: DNS data; BirdTrack	D0062/008/01 , D1297/025/01 , D1297/027/01 , D1297/049/01	BDir1, Bern2, LBAP-A, LBAP-C, LBAP-G, UKBA, WBA	NA, PC, UA
<i>Thalasseus sandvicensis</i> (Sandwich Tern / Môr-Wennol Bigddu)	SJ2671	11 records, between 03/05/2004 and 01/06/2019	Kevin J Smith; Paul David Shenton; Peter Haslem; Mr Pete Haslem	3; 12; 1; 2; 30; 8; 40; 6	Reported to recorder	Connah's Quay NR, W; CQNR Ash Pool and Meadow Trail	Survey: Observer data; BirdTrack; Birdtrack. along river	D0062/008/01 , D1297/025/01 , D1297/027/01	BDir1, Bern2, LBAP-A, LBAP-C, LBAP-G, UKBA, WBA	NA, PC
<i>Thalasseus sandvicensis</i> (Sandwich Tern / Môr-Wennol Bigddu)	SJ2672 (Approximate)	35 records, between 03/07/2008 and 19/06/2022	Kevin J Smith; Bob Hayes; Glenn E Morris; Peter Haslem; David Winnard; Paul David Shenton; Mr David Winnard; Mr Pete Haslem; Mr Kevin Smith	20; 6; 10; 2; 4; 23; 11; 14; 26; 40; 3; 1; 30; 7; 22	Reported to recorder	RSPB Oakenholt Marsh; Connah's Quay NR (West Hide); CQNR Oakenholt Marsh and Flint Sands; Connah's Quay NR	Survey: Observer data; Grassy Area. Survey: DNS data; BirdTrack; Birdtrack. ad. juv.; Carrying food towards Shotton Steelworks	D0062/008/01 , D1297/025/01 , D1297/027/01 , D1297/047/01 , D1297/049/01	BDir1, Bern2, LBAP-A, LBAP-C, LBAP-G, UKBA, WBA	NA, PC, UA
<i>Thalasseus sandvicensis</i> (Sandwich Tern / Môr-Wennol Bigddu)	SJ278713	3 records, between 04/05/2012 and 02/07/2012	Anon - Dee Estuary Sightings	20; 40	Field record	Connah's Quay Nature Reserve		D0969/001/05	BDir1, Bern2, LBAP-A, LBAP-C, LBAP-G, UKBA, WBA	UA
<i>Thalasseus sandvicensis</i> (Sandwich Tern / Môr-Wennol Bigddu)	SJ2473 (Approximate)	2 records, between 15/06/2019 and 16/04/2022	Mr David Winnard; Mr Steven Davies	9; 2		Flint Castle; Flint		D1297/027/01 , D1297/049/01	BDir1, Bern2, LBAP-A, LBAP-C, LBAP-G, UKBA, WBA	PC, UA
<i>Thalasseus sandvicensis</i> (Sandwich Tern / Môr-Wennol Bigddu)	SJ2573	16/06/2019	Mr David Winnard	8		Flint Saltmarsh (WeBS)		D1297/027/01	BDir1, Bern2, LBAP-A, LBAP-C, LBAP-G, UKBA, WBA	PC

Species Name	Grid Reference	Date	Recorder(s)	Abundance	Record/Sample Type	Site Name	Notes	Dataset ID	Lists	V
<i>Tringa erythropus</i> (Spotted Redshank / Pibydd Coesgoch Mannog)	SJ2672 (Approximate)	452 records, between 24/10/1995 and 23/12/2021	Richard Hurst; Geoffrey Robinson; Per Colin Wells; Raymond Roberts; John Harrison; Neil Hughes; Sam Deane; Chris Leighton; Paul David Shenton; Alan Nevitt; Janice Jones; Mike Sargeant; Andrew Wallb...	1; 3; 2; 15; 4; 7; 5; 8; 14; 6; 9; 10; 11; 13; 12; 16; 10 Adult; 11 Adult; 12 Adult; 8 Adult; 3 Adult; 3 Fullgrown; 7 Adult; 1 Adult; 5 Adult; 17	Reported to recorder; Field record	RSPB Oakenholt Marsh; Flintshire, Connah's Quay NR; DEE ESTUARY COMPARTMENT C11 - OM saltmarsh; CQNR Oakenholt Marsh and Flint Sands; CQNRW; Connah's Quay NR (West Hide); Connah's Quay NR, Oakenholt Mars...	Low Tide Count; Counts from Ray Roberts one day later than count day; RSPB; High tide count; LT count; Middle hide. Survey: Observer data; Middle Hide Bunded Pools. Survey: DNS data; On Grassy Area. Survey: DNS data; Survey: DNS data; Survey: Observer data; Bunded Pools Area. Survey: DNS data; By West Hide. Survey: DNS data; Channel By West Hide. Survey: DNS data; Mid Hide Bunded Pools. Survey: DNS data; Survey: Clwyd Monitoring data; Survey: Dee Estuary webs...	D1949/001/01 , D0062/008/01 , D1297/025/01 , D1949/002/01 , D1297/027/01 , D1297/040/01 , D1297/041/01 , D1297/047/01 , D0969/001/05	BDir2.2, Bonn2, LBAP-C, RL-EN, UKBA, WBA	NA, PC
<i>Tringa erythropus</i> (Spotted Redshank / Pibydd Coesgoch Mannog)	SJ2772	4 records, between 25/01/2009 and 10/02/2017	Al Grubb; Julie Rogers; Kenny Dummigan; Colin Wells	1; 4	Reported to recorder	Dee Estuary, White Sands	Survey: Dee Estuary website data	D1949/001/01 , D0062/008/01	BDir2.2, Bonn2, LBAP-C, RL-EN, UKBA, WBA	NA
<i>Tringa erythropus</i> (Spotted Redshank / Pibydd Coesgoch Mannog)	SJ265718 (Estimated Centroid of Site))	~ September 2000	Anon			SSSI: Dee Estuary/Aber Afon Dyfrdwy; Deeside Naturalists' Reserve		D0026/042/01	BDir2.2, Bonn2, LBAP-C, RL-EN, UKBA, WBA	NA

Species Name	Grid Reference	Date	Recorder(s)	Abundance	Record/Sample Type	Site Name	Notes	Dataset ID	Lists	V
<i>Tringa erythropus</i> (Spotted Redshank / Pibydd Coesgoch Mannog)	SJ266718 (Estimated Centroid of Site)	December 2001	Anon	13		SSSI: Dee Estuary/Aber Afon Dyfrdwy; Connah's Quay Nature Reserve	Roosting	D0026/042/01	BDir2.2, Bonn2, LBAP-C, RL-EN, UKBA, WBA	NA
<i>Tringa erythropus</i> (Spotted Redshank / Pibydd Coesgoch Mannog)	SJ265722 (Selected from Interactive Map)	10/01/2016	Robin Sandham	3 Adult		RSPB Deeside		D1117/001/01	BDir2.2, Bonn2, LBAP-C, RL-EN, UKBA, WBA	PC
<i>Tringa erythropus</i> (Spotted Redshank / Pibydd Coesgoch Mannog)	SJ273716	2 records, between 06/01/2015 and 31/10/2015	Mr A G Jackson; Mr D Robinson	4		Connah's Quay; Mobile-SJ2771		D1297/020/01	BDir2.2, Bonn2, LBAP-C, RL-EN, UKBA, WBA	PC
<i>Tringa erythropus</i> (Spotted Redshank / Pibydd Coesgoch Mannog)	SJ261717	28/07/2015	Mr A G Jackson	6		Connah's Quay		D1297/020/01	BDir2.2, Bonn2, LBAP-C, RL-EN, UKBA, WBA	PC
<i>Tringa erythropus</i> (Spotted Redshank / Pibydd Coesgoch Mannog)	SJ27587152 (Selected from Interactive Map)	09/03/2017	Elaine Thomas	1 Full-Grown		Connah's Quay nature reserve		D1117/001/01	BDir2.2, Bonn2, LBAP-C, RL-EN, UKBA, WBA	PC
<i>Tringa erythropus</i> (Spotted Redshank / Pibydd Coesgoch Mannog)	SJ265721	10/01/2016	Mr R Sandham	3		Connah's Quay		D1297/021/01	BDir2.2, Bonn2, LBAP-C, RL-EN, UKBA, WBA	PC

Species Name	Grid Reference	Date	Recorder(s)	Abundance	Record/Sample Type	Site Name	Notes	Dataset ID	Lists	V
<i>Tringa erythropus</i> (Spotted Redshank / Pibydd Coesgoch Mannog)	SJ2771 (Approximate)	1377 records, between 08/01/2005 and 21/11/2021	Chris Leighton; Bob Hayes; Paul David Shenton; Steve Skelton; Julie Rogers; Keith Griffith; Andrew Wallbank; Keith Jones; Joan Hotchkiss; Neil Hughes; K Lloyd-Jones; Deeside Naturalists' Society; G...	1; 2; 3; 4; 5; 6; 12; 9; 10; 11; 17; 8; 15; 7; 14; 13; 21; 25; 16; 20; 3+; 19; 24; 22; 18; 5+; 1+; 4+	Reported to recorder	Connah's Quay NR, central;CQNR Bunded and Garden Compound;CQNR - east;CQNRB;Connah's Quay NR (Middle Hide);Connah's Quay NR;Connah's Quay NR, Bunded Pools;Connahs Quay Nature Reserve;UK-CQNR;CQNR (S...	Mid Hide Bunded Pools. Survey: DNS data; Middle Hide Bunded Pools. Survey: DNS data; Middle hide pool. Survey: Observer data; Survey: DNS data; Survey: Observer data; Survey: Birdguides data; Survey: Clwyd Monitoring data; Far Hide Bunded Pools. Survey: DNS data; First Hide Bunded Pools. Survey: DNS data; High water count. Survey: Uniper data; Low water count. Survey: Uniper data; Bunded Pools Area. Survey: DNS data; Channel To First Sleuce. Survey: DNS data; WeBS Winter Plumage. Survey: DNS ...	D0062/008/01 , D2075/001/01 , D1297/025/01 , D1297/027/01 , D1297/040/01 , D0346/001/01 , D1297/047/01	BDir2.2, Bonn2, LBAP-C, RL-EN, UKBA, WBA	NA, PC

Species Name	Grid Reference	Date	Recorder(s)	Abundance	Record/Sample Type	Site Name	Notes	Dataset ID	Lists	V
<i>Tringa erythropus</i> (Spotted Redshank / Pibydd Coesgoch Mannog)	SJ2671 (Approximate)	117 records, between 24/01/2004 and 16/12/2020	Neil Hughes; Louise Jones; Per Dee Estuary Website; Paul David Shenton; David Lil; Anon (BirdGuides); Deeside Naturalists' Society; Glenn E Morris; Andrew Wallbank; Stan Skelton; Kevin J Smith; Ric...	1; 2; 4; 3; 5; 7; 13; 21; 6; 9; 11; 12; 20; 8; 10; 15	Reported to recorder	Connah's Quay NR, W;Connah's Quay;CQNR Ash Pool and Meadow Trail;CQNR-west	middle hide. Survey: Observer data; Survey: Observer data; Dee Est Website. Survey: Dee Estuary website data; Dee Est Website by Dee Bridge. Survey: Dee Estuary website data; Dee Estuary website. Survey: Dee Estuary website data; Survey: DNS data; Survey: Birdguides data; Dee Estuary website high tide. Survey: Dee Estuary website data; High water count. Survey: Uniper data; Birdtrack.; BirdTrack	D0062/008/01 , D2075/001/01 , D1297/025/01 , D1297/027/01 , D1297/040/01	BDir2.2, Bonn2, LBAP-C, RL-EN, UKBA, WBA	NA, PC
<i>Tringa erythropus</i> (Spotted Redshank / Pibydd Coesgoch Mannog)	SJ278713	105 records, between 02/09/2005 and 27/11/2018	Martyn Harris; Anon - Dee Estuary Sightings; Anon; Anon - Dee Estuary Voluntary	1; 11; 13; 21; 5; 2; 7; 4; 3; 10; 15; 12; 20; 9; 6; 14; 18; 8; 4 plus	Field record	East Hide Scrape, Connah's Quay Nature Reserve;Nature Reserve;Connah's Quay Nature Reserve;Connah's Quay Reserve .;Connah's Quay Reserve;Connah's Quay;Connahs Quay Reserve;Connah's q...	Records taken from (www. dee estuary. co. uk website).; Records taken from (www. dee estuary. co. uk website). Over high tide .; "Records taken from (www. dee estuary. co. uk website). On bunded pools at high tide , still large numbers of wild fowl . "; Records taken from (www. deeestuary. co. uk website) .; Record taken from www. deeestuary. co. uk.; Records taken from (www. deeestuary. co. uk website).; Records taken from (www. deeestuary. co. uk website). By east hide .; Records taken from...	D0969/001/05	BDir2.2, Bonn2, LBAP-C, RL-EN, UKBA, WBA	PC

Species Name	Grid Reference	Date	Recorder(s)	Abundance	Record/Sample Type	Site Name	Notes	Dataset ID	Lists	V
<i>Tringa erythropus</i> (Spotted Redshank / Pibydd Coesgoch Mannog)	SJ277714	12 records, between 08/10/2012 and 30/09/2019	Martyn Harris	7; 1; 4; 3; 2	Field record	Middle Hide Scrape, Connah's Quay Nature Reserve; Middle Hide Scrape, Connah's Quay Nature Reserve, Flintshire; Middle hide scrape Connah's Quay Nature Reserve; Dee Hide Scrape, Connah's Quay Nature Re...	High tide had flooded the whole scrape.	D0969/001/05	BDir2.2, Bonn2, LBAP-C, RL-EN, UKBA, WBA	PC
<i>Tringa erythropus</i> (Spotted Redshank / Pibydd Coesgoch Mannog)	SJ275715	9 records, between 01/08/2018 and 06/08/2018	Martyn Harris	1; 2; 5; 4	Field record	Dee Hide Scrape, Connah's Quay Nature Reserve; Dee Hide Scrape, Connah's Quay Nature Reserve; Dee Hide Scrape, Connah's Quay, Nature Reserve; Scrapes/ Pool in front of Dee Hide, Connahs Quay Nature Re...		D0969/001/05	BDir2.2, Bonn2, LBAP-C, RL-EN, UKBA, WBA	PC
<i>Tringa erythropus</i> (Spotted Redshank / Pibydd Coesgoch Mannog)	SJ276714	2 records, between 10/10/2011 and 13/01/2014	Martyn Harris	1; 3	Field record	Middle Hide Scrape, Connah's Quay Nature Reserve; Middle Hide Pool / Scrapes, Connahs Quay Nature Reserve		D0969/001/05	BDir2.2, Bonn2, LBAP-C, RL-EN, UKBA, WBA	PC
<i>Tringa erythropus</i> (Spotted Redshank / Pibydd Coesgoch Mannog)	SJ273717	2 records, between 26/09/2011 and 19/01/2015	Martyn Harris	1; 6	Field record	Large gully North of E-on Field, Connah's Quay Nature Reserve; Gully between Dee Hide and Heli-pad, Connahs Quay Nature Reserve.		D0969/001/05	BDir2.2, Bonn2, LBAP-C, RL-EN, UKBA, WBA	PC
<i>Tringa erythropus</i> (Spotted Redshank / Pibydd Coesgoch Mannog)	SJ275714	27/08/2012	Martyn Harris	3	Field record	Dee Hide Pool, Connah's Quay Nature Reserve		D0969/001/05	BDir2.2, Bonn2, LBAP-C, RL-EN, UKBA, WBA	PC

Species Name	Grid Reference	Date	Recorder(s)	Abundance	Record/Sample Type	Site Name	Notes	Dataset ID	Lists	V
<i>Tringa erythropus</i> (Spotted Redshank / Pibydd Coesgoch Mannog)	SJ2572	4 records, between 31/07/2014 and 02/01/2015	Tony G Jackson; Natalie Webb	3; 1; 8		Flint saltmarsh	BirdTrack	D1297/025/01	BDir2.2, Bonn2, LBAP-C, RL-EN, UKBA, WBA	PC
<i>Tringa erythropus</i> (Spotted Redshank / Pibydd Coesgoch Mannog)	SJ27677140	3 records, between 15/08/2011 and 26/09/2011	Martyn Harris	1; 12	Field record	Middle Hide Pool/ Scrapes, Connahs Quay Nature Reserve; Middle Hide Pool / Scrapes, Connahs Quay Nature Reserve		D0969/001/05	BDir2.2, Bonn2, LBAP-C, RL-EN, UKBA, WBA	PC
<i>Tringa erythropus</i> (Spotted Redshank / Pibydd Coesgoch Mannog)	SJ27717140	06/08/2021	Anon (Birdguides)	8		Connah's Quay NR (Permit Only)		D1297/047/01	BDir2.2, Bonn2, LBAP-C, RL-EN, UKBA, WBA	PC
<i>Tringa erythropus</i> (Spotted Redshank / Pibydd Coesgoch Mannog)	SJ26127253	08/10/2021	Anon (Birdguides)	5		Connah's Quay NR (Permit Only)		D1297/047/01	BDir2.2, Bonn2, LBAP-C, RL-EN, UKBA, WBA	PC
<i>Tringa erythropus</i> (Spotted Redshank / Pibydd Coesgoch Mannog)	SJ278719	23/11/2017	Anon - Dee Estuary Sightings	9	Field record	Connah's Quay Nature Reserve	Records taken from www.deeestuary.co.uk website.	D0969/001/05	BDir2.2, Bonn2, LBAP-C, RL-EN, UKBA, WBA	PC

Species Name	Grid Reference	Date	Recorder(s)	Abundance	Record/Sample Type	Site Name	Notes	Dataset ID	Lists	V
<i>Tringa totanus</i> (Redshank / Pibydd Coesgoch)	SJ2573 (Estimated Centroid of Site); Approximate)	274 records, between 30/10/1996 and 20/02/2022	Louise Jones, Elvet Jones; Richard Hurst; Geoffrey Robinson; Peter Haslem; John Harrison; Julie Rogers; Andrew Godson; Glenn E Morris; Graham M Waterman; David Winnard; Mr David Winnard; Mrs Susan ...	295; 10; 37; 25; 80; 100; 110; 3; 14; 6; 320; 50; 31; 510; 200; 245; 160; 79; 1190; 250; 480; 317; 40; 550; 620; 580; 1050; 28; 30; 1; 631; 830; 70; 130; 60; 230; 24; 125; 170; 222; 157; 120; 300; 4;	Reported to recorder	SSSI: Dee Estuary/Aber Afon Dyfrdwy; Flint estuary; Flint Saltmarsh (WeBS); Flint Saltmarsh (Webs); Flint, UK; Off Flint, Area 2; Off Flint, Area 4; Off Flint, Area 3; Off Flint, Area 1	Time 10:29. Ebbing tide.; Time 12:49. Ebbing tide.; Time 11:19. Ebbing tide.; Time 11:29. Flooding tide.; Time 9:49. Ebbing tide.; Time 10:49. Ebbing tide.; Time 11:09. Ebbing tide.; Time 12:09. Ebbing tide.; Time 9:31. Flooding tide.; Time 10:29. Flooding tide.; Time 12:25. Flooding tide.; Peak monthly count; Time 12:05. Flooding tide.; Time 1:49. Ebbing tide.; Time 1:01. Ebbing tide.; Time 12:45. Flooding tide.; Time 1:05. Flooding tide.; Time 12:09. Flooding tide.; Time 2:59. Ebbing tide.;...	D0026/042/01 , D1949/001/01 , D0062/008/01 , D1297/025/01 , D1297/049/01 , D1297/027/01 , D1297/040/01 , D1297/047/01	BDir2.2, Bonn2, LBAP-A, LBAP-C, LBAP-G, RL-NT, RL-VU, UKBA, WBA	NA, PC, UA
<i>Tringa totanus</i> (Redshank / Pibydd Coesgoch)	SJ265717 (Estimated Centroid of Site))	1997	Colin Wells			SSSI: Dee Estuary/Aber Afon Dyfrdwy; Oakenholt	A principal roost	D0026/042/01	BDir2.2, Bonn2, LBAP-A, LBAP-C, LBAP-G, RL-NT, RL-VU, UKBA, WBA	NA
<i>Tringa totanus</i> (Redshank / Pibydd Coesgoch)	SJ248734 (Estimated Centroid of Site))	2 records, before 1995 and up to 1997	Anon; Anon - RSPB	4000		SSSI: Dee Estuary/Aber Afon Dyfrdwy; Flint Castle Creek; Estarine habitats near Castle	High tide	D0026/040/01 , D0026/044/01	BDir2.2, Bonn2, LBAP-A, LBAP-C, LBAP-G, RL-NT, RL-VU, UKBA, WBA	NA

Species Name	Grid Reference	Date	Recorder(s)	Abundance	Record/Sample Type	Site Name	Notes	Dataset ID	Lists	V
<i>Tringa totanus</i> (Redshank / Pibydd Coesgoch)	SJ2672 (Approximate)	1034 records, between 06/01/2004 and 22/12/2022	Richard Hurst; Geoffrey Robinson; Colin Wells; Per Colin Wells; John Harrison; Raymond Roberts; Peter Haslem; Geoff Parry; Andrew Wallbank; Per Andrew Wallbank; K Lloyd-Jones; John McWha; David Bav...	545; 426; 2; 300; 70; 83; 50; 700; 800; 1000; 350; 3; 75; 100; 150; 74; 620; 76; 1; 90; 60; 200; 16; 48; 690; 40; 30; 110; 240; 130; 65; 120; 81; 20; 375; 450; 23; 114; 160; 64; 4; 24; 400; 1300; 1...	Reported to recorder; Field record	RSPB Oakenholt Marsh;North of West Hide, Connah's Quay Nature Reserve;Oakenho lt Marshes between Flint Castle and Connah's Quay Nature Reserve;DEE ESTUARY COMPARTMENT C11 - OM saltmarsh;Connah 's Qua...	RSPB; Counts from Ray Roberts one day later than count day; High tide count; Low Tide Count; LT count; Middle Hide Bunded Pools. Survey: DNS data; New Hide Ash Pool Field. Survey: DNS data; P Haslem. Survey: DNS data; Survey: DNS data; By West Hide. Survey: DNS data; Far Hide Bunded Pools. Survey: DNS data; First Hide Bunded Pools. Survey: DNS data; Mid Hide Bunded Pools. Survey: DNS data; From West Hide. Survey: DNS data; Survey: Clwyd Monitoring data; Survey: Observer data; Bunded Pools Area.	D1949/001/01 , D0062/008/01 , D1297/025/01 , D0969/001/05 , D1949/002/01 , D1297/027/01 , D1297/040/01 , D1297/047/01 , D1297/049/01	BDir2.2, Bonn2, LBAP-A, LBAP-C, LBAP-G, RL-NT, RL-VU, UKBA, WBA	NA, PC, UA
<i>Tringa totanus</i> (Redshank / Pibydd Coesgoch)	SJ2772	61 records, between 06/01/2004 and 06/09/2018	Julie Rogers; Geoffrey Robinson; John Harrison; Paul Shenton; David Knass; Clwyd Monitoring; Chris Leighton; Ray Eades; Peter Haslem	6; 200; 57; 136; 90; 60; 10; 20; 30; 50; 148; 250; 210; 116; 3; 21; 40; 75; 12; 13; 16; 9; 1; 400; 55; 74; 180; 31; 143; 840; 53; 120; 340; 58; 64; 26; 85; 100; 2; 430; 83; 88; 93; 280; 600; 700	Reported to recorder	Dee Estuary, White Sands	RSPB; Survey: Clwyd Monitoring data; On Flats. Survey: DNS data; On Mud Flats. Survey: DNS data; Feeding. Survey: DNS data; Survey: DNS data; BirdTrack	D1949/001/01 , D0062/008/01 , D1297/025/01	BDir2.2, Bonn2, LBAP-A, LBAP-C, LBAP-G, RL-NT, RL-VU, UKBA, WBA	NA, PC
<i>Tringa totanus</i> (Redshank / Pibydd Coesgoch)	SJ2572 (Approximate)	51 records, between 15/01/2006 and 15/03/2021	Geoffrey Robinson; Ian Greenwood; David Richardson; Annie N Haycock; Natalie Webb; H Bridgland; Glenn E Morris; David Winnard; Mr Paul Todd; Mr Glenn Morris; Dr Anne Brenchley	2; 55; 60; 165; 82; 5; 30; 20; 100; 88; 8; 37; 33; 18; 11; 25; 46; 200; 400; 10; 9; 396; 23; 14; 89; 20+; 300; 6; 600; 36; 150	Reported to recorder	Flint saltmarsh;Flint Castle-Oakenholt Marsh;Flint Marsh;SJ2572 Flint Marsh East;SJ2473 Flint Marsh	RSPB; Survey: Observer data; BirdTrack	D1949/001/01 , D0062/008/01 , D1297/025/01 , D1297/027/01 , D1297/047/01	BDir2.2, Bonn2, LBAP-A, LBAP-C, LBAP-G, RL-NT, RL-VU, UKBA, WBA	NA, PC, UA

Species Name	Grid Reference	Date	Recorder(s)	Abundance	Record/Sample Type	Site Name	Notes	Dataset ID	Lists	V
<i>Tringa totanus</i> (Redshank / Pibydd Coesgoch)	SJ2673	4 records, between 10/01/2016 and 11/10/2018	John Langley; Colin Wells; Al Grubb; Peter Haslem	51; 50; 34; 200	Reported to recorder	Dee Estuary, White Sands, NW		D1949/001/01 , D1297/025/01	BDir2.2, Bonn2, LBAP-A, LBAP-C, LBAP-G, RL-NT, RL-VU, UKBA, WBA	NA, PC
<i>Tringa totanus</i> (Redshank / Pibydd Coesgoch)	SJ2771 (Approximate)	2244 records, between 08/01/2005 and 22/12/2022	M Edwards; Keith Griffith; Keith Jones; K Lloyd- Jones; R Holme; Adrian Williams; Paul Day; Andrew Wallbank; Deeside Naturalists' Society; June Barber; John Kearsay; T Fenwick; Walter Griffiths; Ron...	1; 2; 3; 4; 5; 6; 12; 13; 20; 21; 22; 35; 36; 38; 39; 40; 70; 73; 74; 75; 78; 79; 80; 179; 180; 187; 190; 194; 200; 210; 220; 1000; 1055; 1149; 1180; 1200; 1504; 1513; 1536; 1567; 1589; 1611; 1650;...	Reported to recorder	Connah's Quay NR, central;CQNR Bunded and Garden Compound;Conna h's Quay NR;Connah's Quay NR (East Hide);Connah's Quay NR (Middle Hide);Connah's Quay NR, Bunded Pools;Connahs Quay Nature Reserve;Con...	Mid Hide Bunded Pools. Survey: DNS data; Survey: DNS data; Far Hide Bunded Pools. Survey: DNS data; First Hide Bunded Pools. Survey: DNS data; Survey: Clwyd Monitoring data; Middle Hide Bunded Pools. Survey: DNS data; Pool Frozen. Survey: DNS data; Survey: Observer data; T Wallbank. Survey: DNS data; Channel To first Sleuce. Survey: DNS data; Low water count. Survey: Uniper data; High water count. Survey: Uniper data; Channel To First Sleuce. Survey: DNS data; Mud Flats. Survey: DNS data; Bun...	D0062/008/01 , D2075/001/01 , D1297/025/01 , D1297/027/01 , D0062/010/01 , D1297/040/01 , D0346/001/01 , D0346/002/01 , D1297/047/01 , D1297/049/01	BDir2.2, Bonn2, LBAP-A, LBAP-C, LBAP-G, RL-NT, RL-VU, UKBA, WBA	NA, PC, UA

Species Name	Grid Reference	Date	Recorder(s)	Abundance	Record/Sample Type	Site Name	Notes	Dataset ID	Lists	V
<i>Tringa totanus</i> (Redshank / Pibydd Coesgoch)	SJ2671 (Approximate)	303 records, between 17/01/2004 and 22/10/2022	Paul David Shenton; Paul Day; Clwyd Monitoring; Deeside Naturalists' Society; Alan Saunders; Julie Rogers Per Uniper; Kevin J Smith; Andrew Wallbank; Geoffrey Robinson; Norman Hallas; Glenn E Morris;	1; 3; 2; 171; 173; 200; 219; 1134; 1353; 1700; 2500; 2520; 34; 153; 500; 557; 631; 800; 100; 111; 112; 357; 30+; 200+; 7; 91; 229; 248; 254; 300; 40; 10; 70; 50; 20; 150; 1000; 250; 4; 120; 30; 43;...	Reported to recorder	Connah's Quay NR, W;CQNR Ash Pool and Meadow Trail;Connah's Quay NR (Lagoon);Connah' s Quay Nature Reserve west hide;Connah's Quey NR, W;CQNR- west;CQNR2 SJ2671 Ash Pool & Meadow	Survey: DNS data; Survey: Clwyd Monitoring data; High water count. Survey: Uniper data; Survey: Observer data; Dee Estuary website. Survey: Dee Estuary website data; Dee Est Website. Survey: Dee Estuary website data; WeBS. Survey: DNS data; Low water count. Survey: Uniper data; Dee Est Website by Dee Bridge. Survey: Dee Estuary website data; BirdTrack; Birdtrack	D0062/008/01 , D2075/001/01 , D1297/025/01 , D1297/027/01 , D1297/040/01 , D1297/047/01 , D1297/049/01	BDir2.2, Bonn2, LBAP-A, LBAP-C, LBAP-G, RL-NT, RL-VU, UKBA, WBA	NA, PC, UA
<i>Tringa totanus</i> (Redshank / Pibydd Coesgoch)	SJ2476273236	03/10/2009	Jim Hulse	2	Reported to recorder	Flint	Survey: Observer data	D0062/008/01	BDir2.2, Bonn2, LBAP-A, LBAP-C, LBAP-G, RL-NT, RL-VU, UKBA, WBA	NA
<i>Tringa totanus</i> (Redshank / Pibydd Coesgoch)	SJ2473 (Approximate)	97 records, between 30/09/2005 and 19/11/2022	Neil Hughes; David Richardson; Martin G Williams; Roger Bagguley; Neville Wright; Steven Davies; Norman Hallas; Ray Eades; Trevor G Payne; Graham Jones; Shelagh A Halsey; Vince R Beaney; Christophe...	20; 6; 200+; 100; 2; 15; 22; 1; 250+; 9; 13; 300+; 2000; 500+; 12; 850; 2500; 60; 40; 20+; 41; 30+; 50+; 10; 120; 441; 420; 37; 19; 350; 21; 46; c60; 220; 50; 1000; 180; 158; 16; 5	Reported to recorder	Flintshire, Flint;Flint;Dee Estuary, Flint;Flint Castle;WCP, Flint CH6 5XA, UK;Mobile- SJ2473;Deeside Naturalist. Wales	Survey: Observer data; Flint Marsh, from castle. Survey: Observer data; Birdtrack; BirdTrack	D0062/008/01 , D1297/025/01 , D0062/010/01 , D1297/040/01 , D0062/011/01 , D0346/001/01 , D0346/002/01 , D1297/047/01 , D1297/049/01 , D1297/027/01 , D0346/003/01	BDir2.2, Bonn2, LBAP-A, LBAP-C, LBAP-G, RL-NT, RL-VU, UKBA, WBA	NA, PC, UA

Species Name	Grid Reference	Date	Recorder(s)	Abundance	Record/Sample Type	Site Name	Notes	Dataset ID	Lists	V
<i>Tringa totanus</i> (Redshank / Pibydd Coesgoch)	SJ278713	48 records, between 08/09/2010 and 30/09/2019	Martyn Harris; Anon - Dee Estuary Sightings	2; 4; 6; 800; 5; 300; >200; 22; 3; 1; 50; 7; >100; 700; 25; 750; c500; c1000; 10; 12; >50	Field record	East Hide Scrape, Connah's Quay Nature Reserve;Connah's Quay Reserve;Connah's Quay Nature Reserve;Connah's Quay;Middle Hide Scrape, Connah's Quay Nature Reserve;East Hide Scrape, (Flintshire);Natur..	Records taken from (www. deeestuary. co. uk website).; Records taken from (www. deeestuary. co. uk website). On flooding tide below Flintshire bridge .; Records taken from (www. deeestuary. co. uk website); Records taken from (www. dee estuary . co. uk website) .; Records taken from www. deeestuary. co. uk; Records taken from (www. deeestuary. co. uk website).; Water level extremely low.; Records taken from(www. deeestuary. co. uk. website) .; Records taken from(www. deeestuary. co. uk. we...	D0969/001/05	BDir2.2, Bonn2, LBAP-A, LBAP-C, LBAP-G, RL-NT, RL-VU, UKBA, WBA	UA, PC
<i>Tringa totanus</i> (Redshank / Pibydd Coesgoch)	SJ275715	25 records, between 04/03/2013 and 30/09/2019	Martyn Harris	2; 3; 4; 1; 5; 8; 30; 7; 6; >100	Field record	Dee Hide Scrape, Connah's Quay Nature Reserve;Dee Hide, Connah's Quay Nature Reserve, Flintshire;Dee Hide Scrape, Connah's Quay, Nature Reserve;Dee Hide Scrape, Connah's Quay Nature Reserve.)	High tide had flooded the whole scrape.	D0969/001/05	BDir2.2, Bonn2, LBAP-A, LBAP-C, LBAP-G, RL-NT, RL-VU, UKBA, WBA	UA, PC
<i>Tringa totanus</i> (Redshank / Pibydd Coesgoch)	SJ276715	3 records, between 13/07/2015 and 29/02/2016	Martyn Harris	2; 3; 4	Field record	Dee Hide Scrape, Connah's Quay Nature Reserve		D0969/001/05	BDir2.2, Bonn2, LBAP-A, LBAP-C, LBAP-G, RL-NT, RL-VU, UKBA, WBA	UA

Species Name	Grid Reference	Date	Recorder(s)	Abundance	Record/Sample Type	Site Name	Notes	Dataset ID	Lists	V
<i>Tringa totanus</i> (Redshank / Pibydd Coesgoch)	SJ273717	12 records, between 10/10/2011 and 08/04/2019	Martyn Harris	2; 1; 5; >100; 6; 30; 22	Field record	Large gully North of E-on Field, Connah's Quay Nature Reserve; Large Gully Nort of E-on Field, Connah's Quay Nature Reserve; Large gully West of Dee Hide, Connah's Quay Nature Resrve; Large gully Nort...		D0969/001/05	BDir2.2, Bonn2, LBAP-A, LBAP-C, LBAP-G, RL-NT, RL-VU, UKBA, WBA	UA, PC
<i>Tringa totanus</i> (Redshank / Pibydd Coesgoch)	SJ277714	39 records, between 08/10/2012 and 30/09/2019	Martyn Harris	10; 1; 3; >50; 4; >1000; >200; 2; 120; >600; 12; >100; >80; 78; >350; 24	Field record	Middle Hide Scrape, Connah's Quay Nature Reserve; Middle Hide Scrape, Connah's Quay Nautre Reserve; Middle Hide Scrape, Connah's Quay Nature Resrve; Middle Hide Scrape, Connah's Quay, Nature Reserve; M...	High tide had flooded the whole scrape.	D0969/001/05	BDir2.2, Bonn2, LBAP-A, LBAP-C, LBAP-G, RL-NT, RL-VU, UKBA, WBA	UA, PC
<i>Tringa totanus</i> (Redshank / Pibydd Coesgoch)	SJ264718	11/01/2016	Martyn Harris	1	Field record	Paper Mill outlet ditch, Connah's Quay Nature Reserve		D0969/001/05	BDir2.2, Bonn2, LBAP-A, LBAP-C, LBAP-G, RL-NT, RL-VU, UKBA, WBA	UA
<i>Tringa totanus</i> (Redshank / Pibydd Coesgoch)	SJ268721	29/02/2016	Martyn Harris		Field record	Mud flats North east of West Hide, Connah's Quay Nature Reserve		D0969/001/05	BDir2.2, Bonn2, LBAP-A, LBAP-C, LBAP-G, RL-NT, RL-VU, UKBA, WBA	UA
<i>Tringa totanus</i> (Redshank / Pibydd Coesgoch)	SJ276714	10 records, between 10/10/2011 and 21/01/2019	Martyn Harris	>500; 1; 2; >50; 5; 50; 6	Field record	Between Dee Hide and middle Hide Scrapes, Connah's Quay Nature Reserve; Middle Hide Scrape, Connah's Quay Nature Reserve; Middle Hide Pool / Scrapes, Connahs Quay Nature Reserve; Middle Hide Pool / Sc...		D0969/001/05	BDir2.2, Bonn2, LBAP-A, LBAP-C, LBAP-G, RL-NT, RL-VU, UKBA, WBA	UA, PC

Species Name	Grid Reference	Date	Recorder(s)	Abundance	Record/Sample Type	Site Name	Notes	Dataset ID	Lists	V
<i>Tringa totanus</i> (Redshank / Pibydd Coesgoch)	SJ270718	2 records, between 11/03/2013 and 31/10/2016	Martyn Harris	10; 3	Field record	River Bank North of Hughie's Field Connah's Quay Nature Reserve; Between the Heli-pad and Wetlands Meadow, Connah's Quay Nature Reserve	Seen as they took to the air.	D0969/001/05	BDir2.2, Bonn2, LBAP-A, LBAP-C, LBAP-G, RL-NT, RL-VU, UKBA, WBA	UA
<i>Tringa totanus</i> (Redshank / Pibydd Coesgoch)	SJ269719	2 records, between 31/10/2011 and 31/10/2016	Martyn Harris	>200	Field record	River Dee mud banks, Connah's Quay Nature Reserve; Between the heli-pad and the Wetlands Meadow Footpath, Connahs Quay Nature Reserve	As the tide receded exposing the mud.; Several hundred, all lined along the river bank as the tide came in.	D0969/001/05	BDir2.2, Bonn2, LBAP-A, LBAP-C, LBAP-G, RL-NT, RL-VU, UKBA, WBA	UA, PC
<i>Tringa totanus</i> (Redshank / Pibydd Coesgoch)	SJ265718	2 records, between 06/07/2015 and 30/01/2017	Martyn Harris	3; 8	Field record	Ash Pool, Connah's Quay Nature Reserve; West Hide Pool, Connah's Quay Nature Reserve		D0969/001/05	BDir2.2, Bonn2, LBAP-A, LBAP-C, LBAP-G, RL-NT, RL-VU, UKBA, WBA	UA
<i>Tringa totanus</i> (Redshank / Pibydd Coesgoch)	SJ26957210	18/02/2013	Martyn Harris		Field record	Mud flats between helipad and West hide, Connah's Quay Nature Reserve	In large numbers.	D0969/001/05	BDir2.2, Bonn2, LBAP-A, LBAP-C, LBAP-G, RL-NT, RL-VU, UKBA, WBA	PC
<i>Tringa totanus</i> (Redshank / Pibydd Coesgoch)	SJ27497155	18/02/2013	Martyn Harris	1	Field record	West of Dee Hide, Connah's Quay Nature Reserve		D0969/001/05	BDir2.2, Bonn2, LBAP-A, LBAP-C, LBAP-G, RL-NT, RL-VU, UKBA, WBA	PC
<i>Tringa totanus</i> (Redshank / Pibydd Coesgoch)	SJ267720	3 records, between 26/09/2011 and 04/03/2013	Martyn Harris	60	Field record	River bank East of West Hide, Connah's Quay Nature Reserve; West hide looking North-east, Connahs Quay Nature Reserve.; Mud flats below the North side of West Hide, Connah's Quay Nature Reserve	In large numbers.; A few.	D0969/001/05	BDir2.2, Bonn2, LBAP-A, LBAP-C, LBAP-G, RL-NT, RL-VU, UKBA, WBA	UA, PC
<i>Tringa totanus</i> (Redshank / Pibydd Coesgoch)	SJ263720	11/03/2013	Martyn Harris		Field record	Marsh between Flint Castle and West Hide, Connah's Quay Nature Reserve		D0969/001/05	BDir2.2, Bonn2, LBAP-A, LBAP-C, LBAP-G, RL-NT, RL-VU, UKBA, WBA	UA

Species Name	Grid Reference	Date	Recorder(s)	Abundance	Record/Sample Type	Site Name	Notes	Dataset ID	Lists	V
<i>Tringa totanus</i> (Redshank / Pibydd Coesgoch)	SJ277713	23/09/2013	Martyn Harris	78	Field record	Middle Hide Scrape, (Flintshire)		D0969/001/05	BDir2.2, Bonn2, LBAP-A, LBAP-C, LBAP-G, RL-NT, RL-VU, UKBA, WBA	UA
<i>Tringa totanus</i> (Redshank / Pibydd Coesgoch)	SJ275714	2 records, between 16/12/2013 and 07/04/2014	Martyn Harris	1	Field record	Dee Hide Scrape, Connah's Quay Nature Reserve		D0969/001/05	BDir2.2, Bonn2, LBAP-A, LBAP-C, LBAP-G, RL-NT, RL-VU, UKBA, WBA	UA
<i>Tringa totanus</i> (Redshank / Pibydd Coesgoch)	SJ266720	3 records, between 16/01/2012 and 03/11/2014	Martyn Harris	>100; >50	Field record	Flint Marsh, West of West Hide, Connah's Quay Nature Reserve;Channel West of West Hide, Connah's Quay Nature Reserve;Gully next to West Hide, Connah's Quay Nature Reserve	A few.	D0969/001/05	BDir2.2, Bonn2, LBAP-A, LBAP-C, LBAP-G, RL-NT, RL-VU, UKBA, WBA	UA, PC
<i>Tringa totanus</i> (Redshank / Pibydd Coesgoch)	SJ268720	3 records, between 16/01/2012 and 03/11/2014	Martyn Harris	20	Field record	River sand bank West of West Hide, Connah's Quay Nature Reserve;Mud flats East of West Hide, Connah's Quay Nature Reserve;Mud flats opposite the path to the Wetlands Hide, Connah's Quay Nature Rese...	Quite a lot.	D0969/001/05	BDir2.2, Bonn2, LBAP-A, LBAP-C, LBAP-G, RL-NT, RL-VU, UKBA, WBA	UA, PC
<i>Tringa totanus</i> (Redshank / Pibydd Coesgoch)	SJ272717	17/02/2014	Martyn Harris		Field record	River bank, East of E-on Field Connah's Quay Nature Reserve	Approaching high tide. A few.	D0969/001/05	BDir2.2, Bonn2, LBAP-A, LBAP-C, LBAP-G, RL-NT, RL-VU, UKBA, WBA	UA
<i>Tringa totanus</i> (Redshank / Pibydd Coesgoch)	SJ266719	18/08/2014	Martyn Harris	10	Field record	Ash Pool, Connah's Quay Nature Reserve		D0969/001/05	BDir2.2, Bonn2, LBAP-A, LBAP-C, LBAP-G, RL-NT, RL-VU, UKBA, WBA	UA

Species Name	Grid Reference	Date	Recorder(s)	Abundance	Record/Sample Type	Site Name	Notes	Dataset ID	Lists	V
<i>Tringa totanus</i> (Redshank / Pibydd Coesgoch)	SJ266721	3 records, between 26/09/2011 and 08/09/2014	Martyn Harris	10	Field record	Oakenholt Marsh, West of Ash Pool, Connah's Quay Nature Reserve;Mud bank North-west of West hide, Connahs Quay Nature Reserve;West hide looking North-west, Connahs Quay Nature Reserve.	In large numbers.	D0969/001/05	BDir2.2, Bonn2, LBAP-A, LBAP-C, LBAP-G, RL-NT, RL-VU, UKBA, WBA	UA, PC
<i>Tringa totanus</i> (Redshank / Pibydd Coesgoch)	SJ278715	03/11/2014	Martyn Harris	>200	Field record	River Bank North of Middle Hide Scrape, Connah's Quay Nature Reserve	"Only seen when they took to the air, and eventually dropping down again."	D0969/001/05	BDir2.2, Bonn2, LBAP-A, LBAP-C, LBAP-G, RL-NT, RL-VU, UKBA, WBA	UA
<i>Tringa totanus</i> (Redshank / Pibydd Coesgoch)	SJ269720	19/01/2015	Martyn Harris		Field record	Sand bank North of Hughie's Field, Connah's Quay Nature Reserve	In large numbers.	D0969/001/05	BDir2.2, Bonn2, LBAP-A, LBAP-C, LBAP-G, RL-NT, RL-VU, UKBA, WBA	UA
<i>Tringa totanus</i> (Redshank / Pibydd Coesgoch)	SJ273716	3 records, between 25/06/2011 and 04/05/2015	Martyn Harris	2	Field record	Gully East of E-on Field, Connah's Quay Nature Reserve;Marsh area between the Heli pad and Dee Hide, Connahs Quay Nature Reserve;Main gully East of the heli-pad, Connahs Quay Nature Reserve		D0969/001/05	BDir2.2, Bonn2, LBAP-A, LBAP-C, LBAP-G, RL-NT, RL-VU, UKBA, WBA	UA, PC
<i>Tringa totanus</i> (Redshank / Pibydd Coesgoch)	SJ265719	2 records, between 04/05/2015 and 27/02/2017	Martyn Harris	10; 6	Field record	Factory outlet stream, South of West hide, Connah's Quay Nature Reserve;Banks of the paper works outlet channel Connah's Quay Nature Reserve	Running along the bank edge as the tide came in	D0969/001/05	BDir2.2, Bonn2, LBAP-A, LBAP-C, LBAP-G, RL-NT, RL-VU, UKBA, WBA	UA
<i>Tringa totanus</i> (Redshank / Pibydd Coesgoch)	SJ273715	2 records, between 29/08/2011 and 31/10/2011	Martyn Harris	20; 100	Field record	Between the heli- pad and the start of the Conservation Area, Connahs Quay Nature Reserve		D0969/001/05	BDir2.2, Bonn2, LBAP-A, LBAP-C, LBAP-G, RL-NT, RL-VU, UKBA, WBA	PC

Species Name	Grid Reference	Date	Recorder(s)	Abundance	Record/Sample Type	Site Name	Notes	Dataset ID	Lists	V
<i>Tringa totanus</i> (Redshank / Pibydd Coesgoch)	SJ27677140	7 records, between 18/07/2011 and 31/10/2011	Martyn Harris	100; 100+; 500; 200; 48	Field record	Middle Hide Pool / Scrapes, Connahs Quay Nature Reserve; Middle Hide Pool, Connahs Quay Nature Reserve; Middle Hide Pool/ Scrapes, Connahs Quay Nature Reserve	On large numbers.	D0969/001/05	BDir2.2, Bonn2, LBAP-A, LBAP-C, LBAP-G, RL-NT, RL-VU, UKBA, WBA	PC
<i>Tringa totanus</i> (Redshank / Pibydd Coesgoch)	SJ273719	07/11/2011	Martyn Harris	4	Field record	Exposed mud adjacent to the river North east of the heli-pad, Connahs Quay Nature Reserve		D0969/001/05	BDir2.2, Bonn2, LBAP-A, LBAP-C, LBAP-G, RL-NT, RL-VU, UKBA, WBA	PC
<i>Tringa totanus</i> (Redshank / Pibydd Coesgoch)	SJ270719	07/11/2011	Martyn Harris		Field record	Exposed mud adjacent to the river North west of the heli-pad, Connahs Quay Nature Reserve		D0969/001/05	BDir2.2, Bonn2, LBAP-A, LBAP-C, LBAP-G, RL-NT, RL-VU, UKBA, WBA	PC
<i>Tringa totanus</i> (Redshank / Pibydd Coesgoch)	SJ27547149	07/11/2011	Martyn Harris	1	Field record	Dee Hide Pool / Scrapes, Connahs Quay Nature Reserve		D0969/001/05	BDir2.2, Bonn2, LBAP-A, LBAP-C, LBAP-G, RL-NT, RL-VU, UKBA, WBA	PC
<i>Tringa totanus</i> (Redshank / Pibydd Coesgoch)	SJ268719	12/12/2011	Martyn Harris		Field record	Exposed mud between Heli pad and West Hide, Connah's Quay Nature Reserve	Quite a few.	D0969/001/05	BDir2.2, Bonn2, LBAP-A, LBAP-C, LBAP-G, RL-NT, RL-VU, UKBA, WBA	PC
<i>Tringa totanus</i> (Redshank / Pibydd Coesgoch)	SJ27677143	17/09/2012	Martyn Harris	30	Field record	Middle hide scrape, Connah's Quay Nature Reserve		D0969/001/05	BDir2.2, Bonn2, LBAP-A, LBAP-C, LBAP-G, RL-NT, RL-VU, UKBA, WBA	PC
<i>Tringa totanus</i> (Redshank / Pibydd Coesgoch)	SJ27667142	17/09/2012	Martyn Harris	2	Field record	Middle hide scrape, Connah's Quay Nature Reserve		D0969/001/05	BDir2.2, Bonn2, LBAP-A, LBAP-C, LBAP-G, RL-NT, RL-VU, UKBA, WBA	PC
<i>Tringa totanus</i> (Redshank / Pibydd Coesgoch)	SJ27597149	08/10/2012	Martyn Harris	1	Field record	Dee Hide Scrape, Connah's Quay Nature Reserve		D0969/001/05	BDir2.2, Bonn2, LBAP-A, LBAP-C, LBAP-G, RL-NT, RL-VU, UKBA, WBA	PC
<i>Tringa totanus</i> (Redshank / Pibydd Coesgoch)	SJ27547150	08/10/2012	Martyn Harris	3	Field record	Dee Hide Scrape, Connah's Quay Nature Reserve		D0969/001/05	BDir2.2, Bonn2, LBAP-A, LBAP-C, LBAP-G, RL-NT, RL-VU, UKBA, WBA	PC

Species Name	Grid Reference	Date	Recorder(s)	Abundance	Record/Sample Type	Site Name	Notes	Dataset ID	Lists	V
<i>Tringa totanus</i> (Redshank / Pibydd Coesgoch)	SJ27327170	15/10/2012	Martyn Harris		Field record	Marsh between heli pad and Conservation area, Connah's Quay Nature Reserve	A few herad calling from the marshy area.	D0969/001/05	BDir2.2, Bonn2, LBAP-A, LBAP-C, LBAP-G, RL-NT, RL-VU, UKBA, WBA	PC
<i>Tringa totanus</i> (Redshank / Pibydd Coesgoch)	SJ27737148	15/10/2012	Martyn Harris	8	Field record	Middle Hide Scrape, Connah's Quay Nature Reserve		D0969/001/05	BDir2.2, Bonn2, LBAP-A, LBAP-C, LBAP-G, RL-NT, RL-VU, UKBA, WBA	PC
<i>Tringa totanus</i> (Redshank / Pibydd Coesgoch)	SJ260724	15/10/2012	Martyn Harris		Field record	Marsh North west of West Hide, Connah's Quay Nature Reserve	In large numbers.	D0969/001/05	BDir2.2, Bonn2, LBAP-A, LBAP-C, LBAP-G, RL-NT, RL-VU, UKBA, WBA	PC
<i>Tringa totanus</i> (Redshank / Pibydd Coesgoch)	SJ27567151	29/10/2012	Martyn Harris	1	Field record	Dee Hide Scrape, Connah's Quay Nature Reserve		D0969/001/05	BDir2.2, Bonn2, LBAP-A, LBAP-C, LBAP-G, RL-NT, RL-VU, UKBA, WBA	PC
<i>Tringa totanus</i> (Redshank / Pibydd Coesgoch)	SJ26777200	29/10/2012	Martyn Harris	40	Field record	Exposed mud bank South east if West Hide, Connah's Quay Nature Reserve		D0969/001/05	BDir2.2, Bonn2, LBAP-A, LBAP-C, LBAP-G, RL-NT, RL-VU, UKBA, WBA	PC
<i>Tringa totanus</i> (Redshank / Pibydd Coesgoch)	SJ2472 (Approximate)	3 records, between 21/04/2018 and 08/06/2020	Mr Nick French; Nick French; Mr Michael Dixon	1		Decca Pools, Burton Marsh; Flint, S; Flint Castle		D1297/040/01 , D1297/025/01 , D1297/027/01	BDir2.2, Bonn2, LBAP-A, LBAP-C, LBAP-G, RL-NT, RL-VU, UKBA, WBA	PC
<i>Tringa totanus</i> (Redshank / Pibydd Coesgoch)	SJ262722	29/08/2011	Martyn Harris		Field record	Flint Marshes looking from West Hide, Connahs Quay Nature Reserve		D0969/001/05	BDir2.2, Bonn2, LBAP-A, LBAP-C, LBAP-G, RL-NT, RL-VU, UKBA, WBA	PC
<i>Tringa totanus</i> (Redshank / Pibydd Coesgoch)	SJ278719	23/11/2017	Anon - Dee Estuary Sightings	11	Field record	Connah's Quay Nature Reserve	Records taken from www. deestuary. co. uk website.	D0969/001/05	BDir2.2, Bonn2, LBAP-A, LBAP-C, LBAP-G, RL-NT, RL-VU, UKBA, WBA	UA
<i>Turdus viscivorus</i> (Mistle Thrush / Brych y Coed)	SJ260703 (Estimated (Centroid of Site))	1986	R. D. Rowley			Leadbrook Wood	Broad habitat type: Grassland and Marsh	D0227/002/01	BDir2.2, RL-VU, UKBR	PC
<i>Turdus viscivorus</i> (Mistle Thrush / Brych y Coed)	SJ246712 (Estimated (Centroid of Site))	04/06/1985	Amanda Gall and David Harpley		Live Sighting	Llwyn-own		D1239/011/01	BDir2.2, RL-VU, UKBR	PC

Species Name	Grid Reference	Date	Recorder(s)	Abundance	Record/Sample Type	Site Name	Notes	Dataset ID	Lists	V
<i>Turdus viscivorus</i> (Mistle Thrush / Brych y Coed)	SJ2370 (Approximate)	2 records, between 24/01/2009 and 16/04/2022	Anon; Mr Steven Davies	2		Flint Mountain, W	Occurrence ID: NBN-GA000656- BGBW2009- 16439144- 106729656	D1852/002/01 , D1297/049/01	BDir2.2, RL-VU, UKBR	PC, UA
<i>Turdus viscivorus</i> (Mistle Thrush / Brych y Coed)	SJ2672	16 records, between 25/03/2005 and 28/01/2018	Andrew Wallbank; Chris Leighton; Bob Hayes; Kevin J Smith; Thelma Sykes; David Winnard; Peter Haslem	2; 9; 11; 12; 1; 2 Juvenile; 3; 5; 8; 7	Reported to recorder	RSPB Oakenholt Marsh	Survey: Observer data; New Hide Ash Pool Field. Survey: DNS data; Gardeners Dump. Survey: DNS data; In Bushes By Railway. Survey: DNS data; Along Path To New Hide. Survey: DNS data; Field To Left Down Slope. Survey: DNS data; Bushes By West Hide. Survey: DNS data; Down Slope From Barrier. Survey: DNS data; BirdTrack	D0062/008/01 , D1297/025/01	BDir2.2, RL-VU, UKBR	NA, PC
<i>Turdus viscivorus</i> (Mistle Thrush / Brych y Coed)	SJ2671 (Approximate)	57 records, between 06/07/2004 and 12/12/2021	Stan Skelton; David Owen Jones; Chris Leighton; RW Evans; Glenn E Morris; Peter Haslem; David Winnard; Keith Jones; Sue Haslem; Mr Pete Haslem; Mr David Winnard; Mr James Hughes	4; 7+; 2; 1; 10; 3; 6; 5; 8; 12	Reported to recorder	Connah's Quay NR, W; CQNR Ash Pool and Meadow Trail; Connah's Quay NR (Meadow Trail); Connah's Quey NR, W	Survey: DNS data; Survey: Observer data; Hughies Field. Survey: DNS data; BirdTrack; BirdTrack. Activity: S; Activity: N; Activity: B	D0062/008/01 , D1297/025/01 , D1297/040/01 , D1297/027/01 , D1297/047/01	BDir2.2, RL-VU, UKBR	NA, PC, UA
<i>Turdus viscivorus</i> (Mistle Thrush / Brych y Coed)	SJ2771 (Approximate)	89 records, between 12/03/2008 and 05/12/2022	Chris Leighton; Glenn E Morris; Ray Eades; Gareth Jones; Peter Haslem; Ray Teesdale; Trevor B Taylor; David Winnard; Paul David Shenton; Mr David Winnard; Mr T Taylor; Mr Pete Haslem; Mr Glenn Morr...	6; 1; 2; 3; 8; 4; 5; 9; 10; 23; 14; 15	Reported to recorder	Connah's Quay NR, central; Connah's Quay NR (Entrance & Hedgerow); Conna hs Quay Nature Reserve - DNS, Clwyd; CQNR Bunded and Garden Compound; CQNR -east; Connah's Quay NR, Bunded Pools; CQNR3 SJ2771 Bunde...	Hughies Field. Survey: DNS data; BirdTrack; BirdTrack. Activity: FF; BirdTrack. Activity: S; BirdTrack. Activity: FL; Birdtrack. single flock of 15	D0062/008/01 , D1297/025/01 , D1297/027/01 , D1297/040/01 , D1297/047/01 , D1297/049/01	BDir2.2, RL-VU, UKBR	NA, PC, UA

Species Name	Grid Reference	Date	Recorder(s)	Abundance	Record/Sample Type	Site Name	Notes	Dataset ID	Lists	V
<i>Turdus viscivorus</i> (Mistle Thrush / Brych y Coed)	SJ2473 (Approximate)	14 records, between 22/03/2014 and 15/03/2021	Steven Davies; Glenn E Morris; Mr Phillip Gatley; Mr Steven Davies; David Winnard; Ray Teesdale; Shelagh A Halsey; Mr David Winnard; Recorder Name withheld (obsr187794); Mr Glenn Morris	2; 1; 4		Flint;Dee Estuary, Flint;Flint Castle	BirdTrack; BirdTrack. Activity: P; Breeding details: Singing male (S)	D1297/025/01 , D1297/027/01 , D1297/040/01 , D0346/003/01 , D1297/047/01	BDir2.2, RL-VU, UKBR	PC, UA
<i>Turdus viscivorus</i> (Mistle Thrush / Brych y Coed)	SJ270717	23/11/2015	Martyn Harris	4	Field record	Trees East of Hughie's Field, Connah's Quay Nature Reserve		D0969/001/05	BDir2.2, RL-VU, UKBR	UA
<i>Turdus viscivorus</i> (Mistle Thrush / Brych y Coed)	SJ269714	11/01/2016	Martyn Harris	2	Field record	Field South of Hughie's Field, Connah's Quay Nature Reserve		D0969/001/05	BDir2.2, RL-VU, UKBR	UA
<i>Turdus viscivorus</i> (Mistle Thrush / Brych y Coed)	SJ2573 (Approximate)	2 records, between 15/09/2019 and 12/01/2020	Mr David Winnard	1; 2		Flint Saltmarsh (WeBS)		D1297/027/01 , D1297/040/01	BDir2.2, RL-VU, UKBR	PC
<i>Turdus viscivorus</i> (Mistle Thrush / Brych y Coed)	SJ2572	28/10/2019	Dr Anne Brenchley	1		SJ2572 Flint Marsh East		D1297/027/01	BDir2.2, RL-VU, UKBR	PC
<i>Turdus viscivorus</i> (Mistle Thrush / Brych y Coed)	SJ2670	25/11/2017	David Winnard	1		Flint, Oakenholt, S	BirdTrack	D1297/025/01	BDir2.2, RL-VU, UKBR	PC
<i>Uria aalge</i> (Common Guillemot / Gwylog)	SJ2672 (Approximate)	10 records, between 09/02/2004 and 15/10/2022	Per Colin Wells; Leon Castell; Anon (BirdGuides); Geoffrey Robinson; Peter Haslem; Richard Beckett; Mr Pete Haslem	1; 2; 6	Reported to recorder	RSPB Oakenholt Marsh;CQNR Oakenholt Marsh and Flint Sands	Survey: Dee Estuary website data; Survey: Birdguides data; BirdTrack	D1949/001/01 , D0062/008/01 , D1297/025/01 , D1297/040/01 , D1297/049/01	LBAP-C, UKBA, WBA	NA, PC, UA
<i>Uria aalge</i> (Common Guillemot / Gwylog)	SJ2771	5 records, between 11/09/2006 and 24/09/2018	Geoffrey Robinson; Anon; Peter Haslem	2; 1	Reported to recorder	Connah's Quay NR, central	From West Hide On Water. Survey: DNS data; BirdTrack; Birdtrack.; Birdtrack. on the river	D0062/008/01 , D1297/025/01	LBAP-C, UKBA, WBA	NA, PC

Species Name	Grid Reference	Date	Recorder(s)	Abundance	Record/Sample Type	Site Name	Notes	Dataset ID	Lists	V
<i>Uria aalge</i> (Common Guillemot / Gwylog)	SJ2572	30/09/2015	Ashley Cohen	1	Reported to recorder	Flint saltmarsh	Dee Estuary website in channel swimming towards Connah's Quay. Survey: Dee Estuary website data	D0062/008/01	LBAP-C, UKBA, WBA	NA
<i>Uria aalge</i> (Common Guillemot / Gwylog)	SJ2671	10 records, between 16/02/2014 and 01/09/2019	Richard Beckett; Paul David Shenton; Peter Haslem; Glenn E Morris; Mr Pete Haslem	1	Reported to recorder	Connah's Quay NR, W;CQNR Ash Pool and Meadow Trail	Dee Estuary website in R Dee Channel. Survey: Dee Estuary website data; BirdTrack	D0062/008/01 , D1297/025/01 , D1297/027/01	LBAP-C, UKBA, WBA	NA, PC
<i>Uria aalge</i> (Common Guillemot / Gwylog)	SJ247733	30/09/2015	Anon - Dee Estuary Sightings	1 Juvenile	Field record	Flint Castle	Records taken from (www. dee estuary. co. uk website). Off Flint Castle then flew towards Connah's Quay .	D0969/001/05	LBAP-C, UKBA, WBA	UA
<i>Uria aalge</i> (Common Guillemot / Gwylog)	SJ278713	2 records, between 26/10/2015 and 22/10/2017	Anon - Dee Estuary Sightings	1; >6	Field record	Nature Reserve; Connah's Quay Nature Reserve, Flint, Deeside.	Records taken from (www. dee estuary. co. uk website). In the river Dee channel .	D0969/001/05	LBAP-C, UKBA, WBA	UA
<i>Verbascum lychnitis</i> (White Mullein / Pannog Wen)	SJ2473	2 records, between 1973 and July 1985	Tom Edmondson; Paul Day			Flint; Former Courtaulds Works	200-300 On Flint works; abundant on waste	D0101/001/01	LBAP-C, LI-51[LS], RDB-NS	PC
<i>Xerolycosa miniata</i>	SJ2473	3 records, between 02/06/1993 and 25/08/1993	Felton, C.; Judd, S.			Flint Marsh (SCRUB)	ALTITUDE: 10m	D1201/001/01	RDB-NS	NA

Category 3 Species										
Species Name	Grid Reference	Date	Recorder(s)	Abundance	Record/Sample Type	Site Name	Notes	Dataset ID	Lists	V
<i>Acer campestre</i> (Field Maple / Masamen Fach)	SJ2771	05/06/2015	Jonathan Shanklin			Rockcliffe		D1587/019/01	LI-48[LS], LI-49[LS], LI-VP-48[LS]	PC
<i>Acer campestre</i> (Field Maple / Masamen Fach)	SJ2469	10/11/2018	David Hill			Northop College		D1562/004/01	LI-48[LS], LI-49[LS], LI-VP-48[LS]	PC
<i>Acrocephalus schoenobaenus</i> (Sedge Warbler / Telor yr Hesg)	SJ2671 (Approximate)	37 records, between 16/07/2012 and 06/08/2022	Glenn E Morris; Peter Haslem; Mr Pete Haslem; Keith Lloyd-Jones; Denzil Nicklin; Paul David Shenton; David Winnard; Mr David Winnard	1; 2		Connah's Quay NR, W;CQNR Ash Pool and Meadow Trail;Connah's Quay NR (Meadow Trail)	BirdTrack; BirdTrack. Activity: S; BirdTrack. Activity: P	D1297/025/01 , D1297/049/01 , D1297/047/01 , D1297/027/01	LBAP-C, UKBA	PC, UA
<i>Acrocephalus schoenobaenus</i> (Sedge Warbler / Telor yr Hesg)	SJ2571	13/05/2018	Shaun Finnie			Flint, SE		D1297/025/01	LBAP-C, UKBA	PC
<i>Acrocephalus schoenobaenus</i> (Sedge Warbler / Telor yr Hesg)	SJ265718	2 records, between 25/06/2011 and 04/07/2016	Martyn Harris	1	Field record	Lagoon South of West Hide, Connahs Quay Nature Reserve;Ash Pool, Wetland Meadow, Connah's Quay Nature Reserve	Heard calling from the reeds.	D0969/001/05	LBAP-C, UKBA	PC, UA
<i>Acrocephalus schoenobaenus</i> (Sedge Warbler / Telor yr Hesg)	SJ2771 (Approximate)	10 records, between 16/05/2012 and 28/05/2022	Mr Pete Haslem; Glenn E Morris; Keith Jones; Mr Malcolm Down; Mr Steve Kent	1; 2		CQNR Bunded and Garden Compound;Connah's Quay NR, central;Cqnr (sj 2771);CQNR3 SJ2771 Bunded Pool and Garden	BirdTrack. Activity: H; BirdTrack	D1297/047/01 , D1297/025/01 , D1297/027/01 , D1297/049/01	LBAP-C, UKBA	UA, PC
<i>Acrocephalus schoenobaenus</i> (Sedge Warbler / Telor yr Hesg)	SJ2572	02/08/2014	Tony G Jackson	1		Flint saltmarsh	Birdtrack. feeding chicks	D1297/025/01	LBAP-C, UKBA	PC

Species Name	Grid Reference	Date	Recorder(s)	Abundance	Record/Sample Type	Site Name	Notes	Dataset ID	Lists	V
<i>Acrocephalus schoenobaenus</i> (Sedge Warbler / Telor yr Hesg)	SJ2370	20/05/2017	Declan Savage	2		Flint, Mountain, W	BirdTrack	D1297/025/01	LBAP-C, UKBA	PC
<i>Acrocephalus schoenobaenus</i> (Sedge Warbler / Telor yr Hesg)	SJ2472 (Approximate)	2 records, between 21/04/2018 and 08/06/2020	Nick French; Mr Nick French	1		Flint, S;Decca Pools, Burton Marsh		D1297/025/01 , D1297/040/01	LBAP-C, UKBA	PC
<i>Acrocephalus schoenobaenus</i> (Sedge Warbler / Telor yr Hesg)	SJ266719	04/05/2015	Martyn Harris		Field record	Ash Pool, South west of West hide, Connah's Quay Nature Reserve	Heard calling/singing from the reeds.	D0969/001/05	LBAP-C, UKBA	UA
<i>Acrocephalus schoenobaenus</i> (Sedge Warbler / Telor yr Hesg)	SJ2672	31/05/2012	Kevin J Smith	1	Reported to recorder	RSPB Oakenholt Marsh	Activity: S. Survey: Observer data	D0062/008/01	LBAP-C, UKBA	NA
<i>Acrocephalus scirpaceus</i> (Reed Warbler / Telor y Cyrs)	SJ2771 (Approximate)	6 records, between 29/06/2018 and 09/07/2022	Malcolm Down; Mr Pete Haslem; Mr Malcolm Down; Mr Alex Humphreys-Jones	1		Connah's Quay NR, central;CQNR Bunded and Garden Compound;Cqnr (sj 2771);Connah's Quay NR Pools	Breeding details: Singing male (S)	D1297/025/01 , D1297/040/01 , D1297/027/01 , D1297/047/01 , D1297/049/01	LBAP-C	PC, UA
<i>Acrocephalus scirpaceus</i> (Reed Warbler / Telor y Cyrs)	SJ2671 (Approximate)	88 records, between 09/09/2009 and 19/07/2022	Peter Haslem; Mr Pete Haslem; Denzil Nicklin; Paul David Shenton; Keith Lloyd-Jones; Glenn E Morris; David Winnard; Mr David Winnard; Mr Glenn Morris; Mike Murphy	2; 3; 4; 1; 5	Reported to recorder	Connah's Quay NR, W;CQNR Ash Pool and Meadow Trail;Connah's Quay NR (Lagoon);CQNR-west	Survey: DNS data; Birdtrack. M; BirdTrack; BirdTrack. Activity: S; BirdTrack. Activity: P; Activity: P; Activity: FL	D1297/025/01 , D1297/040/01 , D1297/049/01 , D0062/008/01 , D1297/047/01 , D1297/027/01	LBAP-C	PC, UA, NA

Species Name	Grid Reference	Date	Recorder(s)	Abundance	Record/Sample Type	Site Name	Notes	Dataset ID	Lists	V
<i>Acrocephalus scirpaceus</i> (Reed Warbler / Telor y Cyrs)	SJ278713	17/04/2011	Anon - Dee Estuary Sightings	1	Field record	Connah's Quay Reserve, Dee Estuary	Records taken from Dee Estuary. co. uk	D0969/001/05	LBAP-C	UA
<i>Acrocephalus scirpaceus</i> (Reed Warbler / Telor y Cyrs)	SJ2772	15/08/2008	Colin Wells	2	Reported to recorder	Dee Estuary, White Sands	Singing in small reed bed by main outflow below road.	D1949/001/01	LBAP-C	NA
<i>Acrocephalus scirpaceus</i> (Reed Warbler / Telor y Cyrs)	SJ2472 (Approximate)	08/06/2020	Mr Nick French	1		Decca Pools, Burton Marsh		D1297/040/01	LBAP-C	PC
<i>Acrocephalus scirpaceus</i> (Reed Warbler / Telor y Cyrs)	SJ2672 (Approximate)	16/05/2021	Mr James Hughes	1		RSPB Oakenholt Marsh	Breeding details: Singing male (S)	D1297/047/01	LBAP-C	UA
<i>Aeshna cyanea</i> (Southern Hawker / Gwas Neidr y De)	SJ266720	2003	Chris Leighton	+ Adult	Field record	Deeside Nature Reserve, Connah's Quay, Near West Hide		D1295/001/05	LBAP-E	NA
<i>Aeshna grandis</i> (Brown Hawker / Gwas Neidr Brown)	SJ266720	2 records, between 2003 and 04/09/2009	Chris Leighton; Linda Jones	+ Adult; 1 Adult	Field record	Deeside Nature Reserve, Connah's Quay, Near West Hide		D1295/001/05	LBAP-E, LBAP-G	NA
<i>Aeshna juncea</i> (Common Hawker / Gwas Neidr Glas)	SJ266720	2003	Chris Leighton	+ Adult	Field record	Deeside Nature Reserve, Connah's Quay, Near West Hide		D1295/001/05	LBAP-E	NA

Species Name	Grid Reference	Date	Recorder(s)	Abundance	Record/Sample Type	Site Name	Notes	Dataset ID	Lists	V
<i>Aeshna mixta</i> (Migrant Hawker / Gwas Neidr Mudol)	SJ266720	2003	Chris Leighton	+ Adult	Field record	Deeside Nature Reserve, Connah's Quay, Near West Hide		D1295/001/05	LBAP-E	NA
<i>Aeshna mixta</i> (Migrant Hawker / Gwas Neidr Mudol)	SJ276713	25/09/2010	Janice Jones	1 Adult	Field record	Deeside Nature Reserve, Connah's Quay, Middle hide		D1295/001/05	LBAP-E	NA
<i>Aeshna mixta</i> (Migrant Hawker / Gwas Neidr Mudol)	SJ263712	23/09/2014	Kitching, David	1 Adult			Single male feeding over meadow adjacent to reservoir.	D1295/001/05	LBAP-E	NA
<i>Aeshna mixta</i> (Migrant Hawker / Gwas Neidr Mudol)	SJ2771 (Selected from Interactive Map)	07/09/2015	Julie Rogers	2 Adult	Live Sighting	Connah's Quay Nature Reserve		D1117/001/01	LBAP-E	KC
<i>Aethusa cynapium</i> (Fool's Parsley / Geuberllys)	SJ2669	29/07/2016	Jonathan Shanklin			Northop		D1587/009/01	GBNNSIP, LI-48[LR], LI-VP-48[LR]	PC
<i>Agrostis gigantea</i> (Black Bent / Maeswellt Mawr)	SJ252721	20/08/1981	Goronwy Wynne			Flint	rough ground	D0101/001/01	GBNNSIP, LI-48[LS], LI-VP-48[LS], LI-VP-50[LNS]	PC
<i>Alca torda</i> (Razorbill / Llurs)	SJ2672	2 records, between 10/10/2013 and 22/10/2017	Peter Haslem; Richard Beckett	2; 1		RSPB Oakenholt Marsh	BirdTrack	D1297/025/01	LBAP-A, LBAP-C, UKBA	PC
<i>Alca torda</i> (Razorbill / Llurs)	SJ278713	22/10/2017	Anon - Dee Estuary Sightings	2	Field record	Connah's Quay Nature Reserve, Flint, Deeside.		D0969/001/05	LBAP-A, LBAP-C, UKBA	UA
<i>Aloina aloides</i> (Common Aloe-moss)	SJ267719 (Selected from Interactive Map)	05/01/2020	David Winnard, Gail QB, Lucia R and Others From Warrington Plant Group and North Wales Non-Flowering Plant Group.	P		Connah's Quay Nature Reserve	Growing on car park (limestone chippings).	D1117/001/01	LBAP-C, LBAP-F, LI-48[LR]	PC

Species Name	Grid Reference	Date	Recorder(s)	Abundance	Record/Sample Type	Site Name	Notes	Dataset ID	Lists	V
<i>Aloina aloides</i> (Common Aloe-moss)	SJ2671	05/01/2020	Anon - Warrington Plant Group			Connah's Quay Power Station Nature Reserve		D1812/002/01	LBAP-C, LBAP-F, LI-48[LR]	PC
<i>Anser anser</i> (Greylag Goose / Gwydd Wylt)	SJ2671 (Approximate)	123 records, between 01/08/2004 and 07/09/2022	Glenn E Morris; Paul David Shenton; Peter Haslem; Neil Hughes; Richard Beckett; Mr David Winnard; Mr Pete Haslem; Mr Glenn Morris; Julie Rogers, per Uniper; D Pearson; Clwyd Monitoring; Paul Day; Per	1; 4; 2; 16; 5; 15; 3; 6; 9; 8; 12; 13	Reported to recorder	Connah's Quay NR, W; Connah's Quay NR (Lagoon); CQNR Ash Pool and Meadow Trail; CQNR-west; CQNR2 SJ2671 Ash Pool & Meadow	BirdTrack; High tide count; Low water count; Survey: DNS data; Survey: Clwyd Monitoring data; Survey: Observer data; W & S Stone. Survey: DNS data; High water count. Survey: Uniper data; Coast. Survey: Observer data; Low water count. Survey: Uniper data; WeBS. Survey: DNS data	D1297/025/01 , D1297/027/01 , D1297/040/01 , D2075/001/01 , D1297/049/01 , D0062/008/01 , D1297/047/01	BDir2.1, Bonn2, LBAP-C, UKBA, WCA1.2	PC, NA, UA
<i>Anser anser</i> (Greylag Goose / Gwydd Wylt)	SJ2672 (Approximate)	160 records, between 19/03/2006 and 11/12/2022	Glenn E Morris; Keith Jones; Peter Haslem; Kevin J Smith; Paul David Shenton; Richard Beckett; David Winnard; Joan Hotchkiss; Neil Hughes; Mr James Hughes; Mr David Winnard; Mr Pete Haslem; Geoffre...	1; 12; 20; 26; 5; 6; 7; 2; 3; 4; 8; 40; 10; 13; 14; 17; 29; 30; 50; 1 Fullgrown; 9; 42 Fullgrown	Reported to recorder	RSPB Oakenholt Marsh; Connah's Quay NR; Connah's Quay NR (West Hide); CQNR Oakenholt Marsh and Flint Sands; CQNR-west; CQNRW; SJ2672 CQNR/Oakenholt; CQNR: Oakenholt Marsh; CQNR-Oakenholt	BirdTrack; Survey: DNS data; RSPB; Survey: Observer data; Survey: Clwyd Monitoring data; From West hide. Survey: DNS data; With Canadas. Survey: DNS data; J Jones. Survey: DNS data; From West Hide. Survey: DNS data; T Wallbank. Survey: DNS data; Oakenholt; Ash Pool Field. Survey: DNS data; Activity: H. Survey: Observer data; WeBS. Survey: DNS data	D1297/025/01 , D1297/027/01 , D1297/040/01 , D1297/047/01 , D1949/001/01 , D0062/008/01 , D0062/010/01 , D1297/049/01	BDir2.1, Bonn2, LBAP-C, UKBA, WCA1.2	PC, UA, NA
<i>Anser anser</i> (Greylag Goose / Gwydd Wylt)	SJ266718	2 records, between 16/12/2013 and 16/05/2016	Martyn Harris	>50; 2	Field record	Wetlands Meadow, Connah's Quay Nature Reserve; Wetland Meadow, Connah's Quay Nature Reserve		D0969/001/05	BDir2.1, Bonn2, LBAP-C, UKBA, WCA1.2	UA

Species Name	Grid Reference	Date	Recorder(s)	Abundance	Record/Sample Type	Site Name	Notes	Dataset ID	Lists	V
<i>Anser anser</i> (Greylag Goose / Gwydd Wylt)	SJ2771 (Approximate)	60 records, between 08/08/2005 and 25/09/2022	Mr John Jones; Mr Justin Williams; Mr T Taylor; Mr Malcolm Down; Mr Pete Haslem; Mr Trevor Taylor; Arthur Kemp; Andrew Wallbank; Clwyd Monitoring; Ray Teesdale; Glenn E Morris; David Goodwin; Trevo...	12; 2; 4; 1; 15; 19; 8; 6; 10; 3; 5; 30	Reported to recorder	Connah's Quay NR; Connahs Quay Nature Reserve; Connahs Quay Nature Reserve - DNS, Clwyd; Cqnr (sj 2771); CQNR Bunded and Garden Compound; Connah's Quay NR, central; Connahs Quay NR; CQNR (SJ 2771)	Survey: DNS data; Survey: Observer data; Survey: Clwyd Monitoring data; BirdTrack; WeBS. Survey: DNS data; Birdtrack	D1297/027/01 , D1297/047/01 , D1297/049/01 , D0062/008/01 , D1297/025/01 , D1297/040/01	BDir2.1, Bonn2, LBAP-C, UKBA, WCA1.2	PC, UA, NA
<i>Anser anser</i> (Greylag Goose / Gwydd Wylt)	SJ2772	10 records, between 13/01/2008 and 28/08/2019	Mr David Winnard; Geoffrey Robinson; Paul Shenton; Julie Rogers; David Knass; Chris Leighton; Peter Haslem	5; 2; 12; 8; 6; 1; 11; 15	Reported to recorder	White Sands area; Dee Estuary, White Sands	RSPB; On River. Survey: DNS data	D1297/027/01 , D1949/001/01 , D0062/008/01 , D1297/025/01	BDir2.1, Bonn2, LBAP-C, UKBA, WCA1.2	PC, NA
<i>Anser anser</i> (Greylag Goose / Gwydd Wylt)	SJ2473 (Approximate)	5 records, between 06/03/2011 and 10/08/2022	Mr Lee Lappin; Martin G Williams; Mr John Jones; Recorder Name withheld (obsr305550)	1; 4; 8	Reported to recorder	Deeside Naturalist. Wales; Flint; Flint Castle	Flint Marsh, from castle. Survey: Observer data	D1297/049/01 , D0062/008/01 , D1297/047/01 , D0346/003/01	BDir2.1, Bonn2, LBAP-C, UKBA, WCA1.2	UA, NA
<i>Anser anser</i> (Greylag Goose / Gwydd Wylt)	SJ2673	21/08/2016	Al Grubb	12	Reported to recorder	Dee Estuary, White Sands, NW		D1949/001/01	BDir2.1, Bonn2, LBAP-C, UKBA, WCA1.2	NA
<i>Anser anser</i> (Greylag Goose / Gwydd Wylt)	SJ2572	02/01/2015	Natalie Webb	50		Flint saltmarsh	BirdTrack	D1297/025/01	BDir2.1, Bonn2, LBAP-C, UKBA, WCA1.2	PC
<i>Anser anser</i> (Greylag Goose / Gwydd Wylt)	SJ2573	20/03/2016	Graham M Waterman			Flint, estuary	BirdTrack	D1297/025/01	BDir2.1, Bonn2, LBAP-C, UKBA, WCA1.2	PC
<i>Anser anser</i> (Greylag Goose / Gwydd Wylt)	SJ2571	13/05/2018	Shaun Finnie			Flint, SE		D1297/025/01	BDir2.1, Bonn2, LBAP-C, UKBA, WCA1.2	PC
<i>Anser anser</i> (Greylag Goose / Gwydd Wylt)	SJ265718	15/08/2011	Martyn Harris	1	Field record	Pool South of West Hide, Connahs Quay Nature Reserve		D0969/001/05	BDir2.1, Bonn2, LBAP-C, UKBA, WCA1.2	PC

Species Name	Grid Reference	Date	Recorder(s)	Abundance	Record/Sample Type	Site Name	Notes	Dataset ID	Lists	V
<i>Anser anser f. domesticus</i> (Domestic Goose)	SJ2671 (Approximate)	10 records, between 07/04/2019 and 29/11/2020	Mr David Winnard; Mr Glenn Morris	1		Connah's Quay NR (Lagoon);CQNR-west	Bred with Canada goose. Confirmed breeding; Bred with Canada goose. Breeding status: FL	D1297/027/01 , D1297/040/01	BDir2.1, Bonn2, UKBA, WCA1.2	PC
<i>Anser anser f. domesticus</i> (Domestic Goose)	SJ2672 (Approximate)	3 records, between 07/01/2019 and 05/01/2020	Mr David Winnard	1; 2		Connah's Quay NR (West Hide)		D1297/027/01 , D1297/040/01	BDir2.1, Bonn2, UKBA, WCA1.2	PC
<i>Anser anser f. domesticus</i> (Domestic Goose)	SJ2771 (Approximate)	2 records, between 07/04/2019 and 03/01/2020	Mr Glenn Morris; Mr David Winnard	2		CQNR-east;Connah's Quay NR (Middle Hide)		D1297/027/01 , D1297/040/01	BDir2.1, Bonn2, UKBA, WCA1.2	PC
<i>Anser brachyrhynchus</i> (Pink-footed Goose / Gwydd Troetbinc)	SJ2771 (Approximate)	44 records, between 28/06/2005 and 23/10/2022	Glenn E Morris; Mr Glenn Morris; Mr John Jones; Mr Justin Williams; Clwyd Monitoring; Ray Teesdale; Trevor B Taylor; David Winnard; Justin B Williams; Malcolm Down; Mr Pete Haslem; Recorder Name wi...	20; 300; 5; 1; 2000; 4; 700+; 120; 150; c100; c200; c1000; 110; 200+; 80; 850; 600; 125; 170+; 12+; c3000; 200	Reported to recorder	Connah's Quay NR, central;CQNR-east;Connah's Quay NR;Connahs Quay Nature Reserve;CQNR Bunded and Garden Compound;UK-CQNR;Connahs Quay NR;CQNR (SJ 2771);Cqnr (sj 2771);Connahs Quay Nature Reserve -...	BirdTrack. Activity: X; Survey: Clwyd Monitoring data; BirdTrack; Birdtrack. above revetment (in Wales)	D1297/025/01 , D1297/049/01 , D0062/008/01 , D1297/040/01 , D1297/047/01 , D0346/003/01 , D1297/027/01	BDir2.2, Bonn2, GBNNSIP, UKBA	PC, UA, NA
<i>Anser brachyrhynchus</i> (Pink-footed Goose / Gwydd Troetbinc)	SJ2671 (Approximate;Selected from Interactive Map)	70 records, between 30/12/2004 and 25/09/2022	DM Pritchard; Giles RM Pepler; Per Glenn Morris DNS; Mr Pete Haslem; Mr Glenn Morris; Julie Rogers, per Uniper; Mr Nick French; Louise Jones; Paul David Shenton; Glenn E Morris; Peter Haslem; Ian M...	8; 450; 3000; 120; 2000; 7; 250; 5; c3000; 100; 280; 50; 1; 460; 30; 45; 60; 11; 600; 3; 4; 12; 36; 42; 62; 650; 1000; 1500; 4000; 170; 200; 40; 2600; 700; 2; 18	Reported to recorder	Connah's Quay NR, W;CQNR Ash Pool and Meadow Trail;CQNR-west;Oakenholt;Dee side Naturalists Reserve;CQNR2 SJ2671 Ash Pool & Meadow	BirdTrack; High tide count; Survey: Observer data; Dee Estuary website. Survey: Dee Estuary website data; Survey: DNS data; Large flock dropped in for about half an hour	D1297/025/01 , D1297/040/01 , D2075/001/01 , D1297/049/01 , D0062/008/01 , D1117/001/01 , D1297/027/01	BDir2.2, Bonn2, GBNNSIP, UKBA	PC, NA, UA
<i>Anser brachyrhynchus</i> (Pink-footed Goose / Gwydd Troetbinc)	SJ2770	28/10/2015	H Bridgland			Kelsterton	BirdTrack	D1297/025/01	BDir2.2, Bonn2, GBNNSIP, UKBA	PC

Species Name	Grid Reference	Date	Recorder(s)	Abundance	Record/Sample Type	Site Name	Notes	Dataset ID	Lists	V
<i>Anser brachyrhynchus</i> (Pink-footed Goose / Gwydd Troetbinc)	SJ2672 (Approximate)	188 records, between 08/03/2004 and 19/12/2022	Glenn E Morris; Peter Haslem; Paul David Shenton; Mr David Winnard; Geoffrey Robinson; Per Colin Wells; Kevin J Smith; Andrew Wallbank; Stuart Lawrie; Richard Beckett; David Winnard; Deeside Natura...	16; 1; 5000+; 7; 45; 500; 800; 250; 29; 120; 20; 49; 50; 100; 2300; 2; 200; 299; 2000; 1000; 400; 30; 1000+; 1200+; 200+; 3000+; 4500+; 500+; 2500+; 4; 5; 3; 3000; 4000; 10000; 950; 700; 900; 340; ...	Reported to recorder	RSPB Oakenholt Marsh;Connah's Quay NR (West Hide);CQNR Oakenholt Marsh and Flint Sands;CQNR1 SJ2672 Flint Sands;CQNR-west;Connah's Quay NR;oakenholt marsh;Connah's Quay NR;CQNRW;SJ2672 CQNR/Oakenho...	BirdTrack; Just on edge of river on East Side. At least 1000 came down at low tide to drink and bath in river.; Flew over saltmarsh; river channel Field record / observation; river channel Low Tide Count; RSPB Low Tide Count; Survey: Observer data; Survey: Dee Estuary website data; Dee Estuary Website. Survey: Dee Estuary website data; Dee Estuary Website. over power station towards Burton. Survey: Dee Estuary website data; Dee Est website. Survey: Dee Estuary website data; Survey: DNS data...	D1297/025/01 , D1297/040/01 , D1949/001/01 , D0062/008/01 , D1297/049/01 , D1297/047/01 , D1297/027/01	BDir2.2, Bonn2, GBNNSIP, UKBA	PC, NA, UA
<i>Anser brachyrhynchus</i> (Pink-footed Goose / Gwydd Troetbinc)	SJ278713	3 records, between 08/10/2012 and 07/02/2018	Anon - Dee Estuary Sightings	105; 2500; 460	Field record	Connahs quay reserve;Connahs quay / oakenholt marsh;Nature Reserve	Records taken from www. deeestuary. co. uk flew south; Records taken from WWW. deeestuary. co. uk website.; Records taken from (www. dee estuary . co. uk website) .	D0969/001/05	BDir2.2, Bonn2, GBNNSIP, UKBA	UA
<i>Anser brachyrhynchus</i> (Pink-footed Goose / Gwydd Troetbinc)	SJ2473 (Approximate)	6 records, between 24/12/2008 and 10/11/2022	Recorder name withheld (obsr1683018); Mr Tom Gravett; Colin Jones; Mr Kevin Wood; Recorder Name withheld (obsr1636031)	11; c50; 90; 11+; 1500; 500	Reported to recorder	Flint Castle;Flint, Dee Estuary;Flint	Survey: Dee Estuary website data	D0346/001/01 , D1297/049/01 , D0062/008/01 , D1297/040/01 , D0346/003/01	BDir2.2, Bonn2, GBNNSIP, UKBA	UA, NA, PC

Species Name	Grid Reference	Date	Recorder(s)	Abundance	Record/Sample Type	Site Name	Notes	Dataset ID	Lists	V
<i>Anser brachyrhynchus</i> (Pink-footed Goose / Gwydd Troetbinc)	SJ2772 (Approximate)	64 records, between 17/01/2007 and 03/01/2022	Julie Rogers; Colin Wells; Al Grubb; Geoffrey Robinson; Chris Leighton; Deeside Naturalists' Society; Paul David Shenton; Ray Eades; Peter Haslem; Glenn E Morris; Neil Hughes; Per Glenn Morris DNS;...	1000; 250; 2000; 7400; 2; 1800; 1300; 8000; 500; 3000; 12; 49; 2500; 6; 5000; 220; 750; 300+; 900; 400; 8500; 950; 3100; 200; 1500; 120; 2850; 3500; 70; 100; 600; 1050; 6000; 9000; 10000; 6500; 500+;	Reported to recorder	Dee Estuary, White Sands;DEE ESTUARY COMPARTMENT C12 - White sands;Dee estuary, Burton outer marsh;CQNR Dee Estuary Whitesands;Dee estuary, Dee estuary, White Sands	7000 White Sands plus 400 Parkgate - record Dee Count; Grazing saltmarsh - same flock as wintering Parkgate/Burton Marsh/Burton Mere wetlands.; Grazing saltmarsh.; plus 500 Burton Marsh:8500 new record count for Dee; RSPB; RSPB Grazing saltmarsh.; On River. Survey: DNS data; Survey: DNS data; Dee Estuary website. Survey: Dee Estuary website data; BirdTrack. Activity: F; BirdTrack; Birdtrack. welsh side; Birdtrack. most, if not all, in Wales; Birdtrack. Wales side of the border; Birdtrack. in ...	D1949/001/01 , D0062/008/01 , D1297/025/01 , D1949/002/01 , D1297/047/01 , D1297/027/01 , D1297/049/01	BDir2.2, Bonn2, GBNNSIP, UKBA	NA, PC, UA
<i>Anser brachyrhynchus</i> (Pink-footed Goose / Gwydd Troetbinc)	SJ2573 (Approximate)	2 records, between 03/11/2015 and 14/03/2021	Peter Haslem; Mr David Winnard	400; 15	Reported to recorder	Flint, estuary;Flint Saltmarsh (WeBS)		D1949/001/01 , D1297/047/01	BDir2.2, Bonn2, GBNNSIP, UKBA	NA, UA
<i>Anser brachyrhynchus</i> (Pink-footed Goose / Gwydd Troetbinc)	SJ2673	4 records, between 16/10/2016 and 15/02/2019	John Langley; Al Grubb; Mr Pete Haslem	210; 40; 80; 2600	Reported to recorder	Dee Estuary, White Sands, NW;CQNR Deesands		D1949/001/01 , D1297/027/01	BDir2.2, Bonn2, GBNNSIP, UKBA	NA, PC

Species Name	Grid Reference	Date	Recorder(s)	Abundance	Record/Sample Type	Site Name	Notes	Dataset ID	Lists	V
<i>Anser brachyrhynchus</i> (Pink-footed Goose / Gwydd Troetbinc)	SJ2773 (Approximate)	3 records, between 05/03/2017 and 26/04/2021	Glenn E Morris; Mrs susan haslem	750; 3000; 400		Dee Estuary, White Sands, N;Deeside CH5 4BP	BirdTrack	D1297/025/01 , D1297/047/01	BDir2.2, Bonn2, GBNNSIP, UKBA	PC, UA
<i>Anser brachyrhynchus</i> (Pink-footed Goose / Gwydd Troetbinc)	SJ2572 (Approximate)	2 records, between 16/12/2014 and 15/03/2021	Richard Beckett; Mr Glenn Morris	5000; 400		Flint saltmarsh;Flint Marsh	BirdTrack	D1297/025/01 , D1297/047/01	BDir2.2, Bonn2, GBNNSIP, UKBA	PC, UA
<i>Anser brachyrhynchus</i> (Pink-footed Goose / Gwydd Troetbinc)	SJ262719	05/12/2016	Martyn Harris	>50	Field record	Oakenholt Marsh West of Connah's Quay Nature Reserve		D0969/001/05	BDir2.2, Bonn2, GBNNSIP, UKBA	UA
<i>Anser brachyrhynchus</i> (Pink-footed Goose / Gwydd Troetbinc)	SJ258725	10/12/2016	Anon - Dee Estuary Sightings		Field record	Dee Estuary Marsh	Records taken from (www.deeestuary.co.uk website) . Plenty of movement of pink footed geese this morning with birds flying to and from the dee Estuary marshes and the Lancashire sites .	D0969/001/05	BDir2.2, Bonn2, GBNNSIP, UKBA	UA
<i>Anthus petrosus</i> (Rock Pipit / Corhedydd y Graig)	SJ2771	7 records, between 21/02/2015 and 01/02/2018	Christopher Moore; Peter Haslem; Paul David Shenton; Trevor B Taylor	4; 6; 1; 2; 8		Connah's Quay NR, central	BirdTrack	D1297/025/01	Bern2, LBAP-A, LBAP-C	PC

Species Name	Grid Reference	Date	Recorder(s)	Abundance	Record/Sample Type	Site Name	Notes	Dataset ID	Lists	V
<i>Anthus petrosus</i> (Rock Pipit / Corhedydd y Graig)	SJ2671 (Approximate)	91 records, between 21/10/2009 and 29/10/2022	Paul David Shenton; Peter Haslem; Richard Beckett; Mr Pete Haslem; RW Evans; Steve Skelton; Glenn E Morris; Steven Davies; Mr David Winnard; Bob Hayes	1; 2; 3; 5; 4	Reported to recorder	Connah's Quay NR, W;CQNR Ash Pool and Meadow Trail;Connah's Quay NR (Lagoon)	BirdTrack; Survey: DNS data; Dee Estuary website. Survey: Dee Estuary website data	D1297/025/01 , D1297/040/01 , D1297/049/01 , D0062/008/01 , D1297/047/01 , D1297/027/01	Bern2, LBAP-A, LBAP-C	PC, UA, NA
<i>Anthus petrosus</i> (Rock Pipit / Corhedydd y Graig)	SJ278713	6 records, between 13/11/2011 and 27/10/2015	Anon - Dee Estuary Sightings	2; 1; 4	Field record	Connah's Quay Reserve;Nature Reserve;Connah's Quay Nature reserve	Records taken from www. deeestuary. co. uk website.; Records taken from (www. deeestuary. co. uk website); Records taken from (www. dee estuary . co. uk website) .; Records taken from (www. dee estuary. co. uk website) . Over high tide .	D0969/001/05	Bern2, LBAP-A, LBAP-C	UA
<i>Anthus petrosus</i> (Rock Pipit / Corhedydd y Graig)	SJ2672 (Approximate)	84 records, between 22/01/2004 and 08/11/2021	Mr David Winnard; Geoffrey Robinson; Per Colin Wells; Kevin J Smith; Chris Leighton; David Winnard; Peter Haslem; Paul David Shenton; Anon - Dee Estuary Sightings; G Jones; Glenn E Morris; Richard ...	1; 3; 2; 5; 4	Reported to recorder; Field record	Connah's Quay NR (West Hide);RSPB Oakenholt Marsh;Oakenholt Marsh;DEE ESTUARY COMPARTMENT C11 - OM saltmarsh;CQNR Oakenholt Marsh and Flint Sands;CQNR1 SJ2672 Flint Sands	Low Tide Count; RSPB; Survey: Observer data; By West Hide. Survey: DNS data; BirdTrack; Survey: DNS data; Records taken from WWW. deeestuary. co. uk website.; Birdtrack. "poss Water Pipit"	D1297/040/01 , D1949/001/01 , D0062/008/01 , D1297/025/01 , D0969/001/05 , D1949/002/01 , D1297/027/01 , D1297/047/01	Bern2, LBAP-A, LBAP-C	PC, NA, UA
<i>Anthus petrosus</i> (Rock Pipit / Corhedydd y Graig)	SJ2473 (Approximate)	2 records, between 03/02/2013 and 08/01/2022	Mr Marc Hughes; Graham Jones	2; 1		Flint Castle;Flint	BirdTrack	D1297/049/01 , D1297/025/01	Bern2, LBAP-A, LBAP-C	UA, PC
<i>Anthus petrosus</i> (Rock Pipit / Corhedydd y Graig)	SJ2673	11/10/2018	Peter Haslem	5		Dee Estuary, White Sands, NW		D1297/025/01	Bern2, LBAP-A, LBAP-C	PC

Species Name	Grid Reference	Date	Recorder(s)	Abundance	Record/Sample Type	Site Name	Notes	Dataset ID	Lists	V
<i>Anthus petrosus</i> (Rock Pipit / Corhedydd y Graig)	SJ2572	28/10/2015	H Bridgland	3		Flint saltmarsh	BirdTrack	D1297/025/01	Bern2, LBAP-A, LBAP-C	PC
<i>Anthus petrosus</i> (Rock Pipit / Corhedydd y Graig)	SJ2573 (Approximate)	14/11/2020	Mr David Winnard	1		Flint Saltmarsh (WeBS)		D1297/040/01	Bern2, LBAP-A, LBAP-C	PC
<i>Anthyllis vulneraria</i> (Kidney Vetch / Plucen Felen)	SJ2772	01/10/2017	Jonathan D Shanklin			Dee breakwater		D1587/020/01	GBNNSIP, LI- 48[LS], LI-VP- 48[LS], LI-VP- 50[LNS]	PC
<i>Apium graveolens</i> (Wild Celery / Seleri Gwyllt)	SJ26047191	2 records, between 2015 and 05/06/2015	Shanklin, Jonathan D.; Jonathan Shanklin			Oakenholt	Locally frequent on railway embankment	D1308/002/01 , D1587/019/01	LI-48[LS], LI- 49[LR], LI-50, LI- 52[LS], LI-VP- 48[LS], LI-VP- 50[LS], LI-VP- 51[LS], LI-VP- 52[LR]	NA, PC
<i>Ardea alba</i> (Great White Egret / Crëyr Mawr Gwyn)	SJ2771 (Approximate)	446 records, between 29/08/2015 and 28/11/2022	Trevor B Taylor; David Winnard; Glenn E Morris; Neil Hughes; Peter Haslem; Steven Davies; Mr Glenn Morris; Julie Rogers, per Uniper; Recorder name withheld (obsr549929); Recorder Name withheld (obs...	1; 2; 3; 4; 5; 8; 7; 6; 11; 9	Reported to recorder	Connah's Quay NR, central;CQNR- east;UK- CQNR;CQNR Bunded and Garden Compound;Conna h's Quay NR;Connahs Quay Nature Reserve;Connahs Quay NR;CQNRB;CQN R (SJ 2771);Connah's Quay NR (East Hide);Connah's ...	High tide count; Low water count; Survey: Observer data; BirdTrack; Birdtrack. on bunded pool: photo; Birdtrack.; Birdtrack. photographed	D1297/025/01 , D1297/040/01 , D2075/001/01 , D0346/001/01 , D0346/002/01 , D1297/047/01 , D1297/049/01 , D0062/008/01 , D1297/027/01 , D0062/010/01 , D1297/020/01	Bern2, CITES-A, UKBA	PC, NA, UA

Species Name	Grid Reference	Date	Recorder(s)	Abundance	Record/Sample Type	Site Name	Notes	Dataset ID	Lists	V
<i>Ardea alba</i> (Great White Egret / Crëyr Mawr Gwyn)	SJ278713	33 records, between 24/06/2011 and 28/06/2018	Anon - Dee Estuary Sightings; Anon - Dee Estuary Voluntary	1; 2; 3; 4	Field record	Nature Reserve;Connah's Quay Reserve, Dee Estuary;Connah's Quay Nature Reserve;Connah's Quay /Oakenholt Marsh;Connah's Quay Reserve;Connah's Quay Reserve	Records taken from (www.deeestuary.co.uk website.); Records taken from Dee Estuary.co.uk; First Records taken from www.estuary.co.uk; Records taken from www.deeestuary.co.uk Website; Record taken from www.deeestuary.co.uk.; Records taken from(www.deeestuary.co.uk.website); Records taken from(www.deeestuary.co.uk.website); Records taken from www.deeestuary.co.uk website.; Records taken from (www.deeestuary.co.ukwebsite); "Records taken from (www.deeestuary.co.	D0969/001/05	Bern2, CITES-A, UKBA	UA
<i>Ardea alba</i> (Great White Egret / Crëyr Mawr Gwyn)	SJ2671 (Approximate)	58 records, between 29/09/2015 and 01/10/2020	Mr Glenn Morris; Glenn E Morris; Anon; Peter Haslem; Giles RM Pepler; Mrs Heather Cartwright; Mr Pete Haslem; DNS Recorder; Richard Beckett	2; 1; 3; 4; 8; 5	Reported to recorder	CQNR-west;Connah's Quay NR, W;Connah's Quay Nature Reserve west hide;CQNR Ash Pool and Meadow Trail	Birdtrack. Denhall Lane, NOT Wales; Birdtrack.; Birdtrack. on revetment, Wales; BirdTrack; Burton Marsh (?Wales); Dee Est Website. Survey: Dee Estuary website data; Dee Est Website 10 on Burton Marsh (England) on same day. Survey: Dee Estuary website data; Dee Est Website feeding in bunded pool. Survey: Dee Estuary website data	D1297/040/01 , D1297/025/01 , D1297/027/01 , D1297/020/01 , D0062/008/01	Bern2, CITES-A, UKBA	PC, NA

Species Name	Grid Reference	Date	Recorder(s)	Abundance	Record/Sample Type	Site Name	Notes	Dataset ID	Lists	V
<i>Ardea alba</i> (Great White Egret / Crëyr Mawr Gwyn)	SJ2672 (Approximate)	229 records, between 25/05/2013 and 08/12/2022	Mr David Winnard; David Winnard; Peter Haslem; Mr James Hughes; Mr Steven Davies; Anon - Dee Estuary Sightings; Mrs Susan Haslem; G Robinson; Mr Dermot Smith; Mr Glenn Morris; Mr Kevin Smith; Mr Pete	1; 2; 3; 4; 18; 11; 5; 6; 10; 14; 21; 13; 7; 4+; 8; 9; 16; 12	Field record	Connah's Quay NR (West Hide);RSPB Oakenholt Marsh;Connah's Quay NR, Oakenholt Marsh;Oakenholt Marsh;Oakenholt marsh, Oakenholt, Flintshire.;CQNR W;DEE ESTUARY COMPARTMENT C11 - OM saltmarsh;Connah's...	Record taken from www. deeestuary.co.uk.; BirdTrack; Birdtrack. photographed; Birdtrack. near Flint Castle	D1297/040/01 , D1297/025/01 , D1297/047/01 , D1297/049/01 , D0969/001/05 , D1297/027/01 , D1949/002/01	Bern2, CITES-A, UKBA	PC, UA, NA
<i>Ardea alba</i> (Great White Egret / Crëyr Mawr Gwyn)	SJ2772 (Approximate)	44 records, between 17/11/2013 and 29/07/2022	Mr Pete Haslem; Mr Glenn Morris; Mr James Hughes; Mrs susan haslem; David Knass; Peter Haslem; Richard Beckett; Kevin J Smith; Paul David Shenton; Per Glenn Morris DNS; DNS Recorder	4; 3; 2; 1; 12; 6; 5	Reported to recorder	CQNR Dee Estuary Whitesands;CQN R- WhiteSands;Dee Estuary, White Sands;Deeside CH5 2UL, UK;CQNR-White Sands	Birdtrack. ?Wales?; Birdtrack. Burton Marsh- NOT Wales; Birdtrack. NOT Wales; Birdtrack. Parkgate NOT Wales; BirdTrack; Birdtrack. Parkgate-Decca; Burton Marsh (prob England); "edge of marsh near revetment" - prob. in Wales?; Burton Marsh (not Wales?); Burton Marsh (Wales?); (Wales?); Parkgate (prob NOT Wales); By Parkgate (not Wales??); Burton Point (not Wales)	D1297/040/01 , D1949/001/01 , D1297/025/01 , D1297/027/01 , D1297/047/01 , D1297/020/01 , D1297/049/01	Bern2, CITES-A, UKBA	PC, NA, UA
<i>Ardea alba</i> (Great White Egret / Crëyr Mawr Gwyn)	SJ2473 (Approximate)	8 records, between 01/11/2018 and 10/08/2022	Recorder Name withheld (obsr1153095); Mr Lee Lappin; Recorder Name withheld (obsr187794); Martin G Williams	2; 14; 18; 6; 1	Reported to recorder	Flint Castle;Deeside Naturalist. Wales;Flint	Flying up river. Survey: Observer data	D0346/002/01 , D1297/049/01 , D0346/003/01 , D0062/010/01 , D0062/008/01	Bern2, CITES-A, UKBA	UA, NA
<i>Ardea alba</i> (Great White Egret / Crëyr Mawr Gwyn)	SJ2573 (Approximate)	3 records, between 24/08/2019 and 11/08/2022	Mrs susan haslem; Mrs Susan Haslem	7; 1; 2		Flint, UK		D1297/049/01 , D1297/027/01	Bern2, CITES-A, UKBA	UA, PC

Species Name	Grid Reference	Date	Recorder(s)	Abundance	Record/Sample Type	Site Name	Notes	Dataset ID	Lists	V
<i>Ardea alba</i> (Great White Egret / Crëyr Mawr Gwyn)	SJ2673	13/11/2016	Al Grubb	1	Reported to recorder	Dee Estuary, White Sands, NW		D1949/001/01	Bern2, CITES-A, UKBA	NA
<i>Ardea alba</i> (Great White Egret / Crëyr Mawr Gwyn)	SJ2773 (Approximate)	3 records, between 11/09/2017 and 26/04/2021	Glenn E Morris; Mrs susan haslem	1		Dee Estuary, White Sands, N; Deeside CH5 4BP	BirdTrack	D1297/025/01 , D1297/047/01	Bern2, CITES-A, UKBA	PC, UA
<i>Ardea alba</i> (Great White Egret / Crëyr Mawr Gwyn)	SJ2472 (Approximate)	08/06/2020	Mr Nick French	2		Decca Pools, Burton Marsh		D1297/040/01	Bern2, CITES-A, UKBA	PC
<i>Ardea alba</i> (Great White Egret / Crëyr Mawr Gwyn)	SJ277714	3 records, between 02/10/2017 and 06/08/2018	Martyn Harris	1	Field record	Middle Hide Scrape, Connah's Quay Nature Reserve		D0969/001/05	Bern2, CITES-A, UKBA	UA
<i>Ardea alba</i> (Great White Egret / Crëyr Mawr Gwyn)	SJ278719	23/11/2017	Anon - Dee Estuary Sightings	1	Field record	Connah's Quay Nature Reserve	Records taken from www.deeestuary.co.uk website.	D0969/001/05	Bern2, CITES-A, UKBA	UA
<i>Ardea alba</i> (Great White Egret / Crëyr Mawr Gwyn)	SJ25227292 (Selected from Interactive Map)	24/11/2016	Elaine Thomas	1 Full-Grown		Flint Marshes		D1117/001/01	Bern2, CITES-A, UKBA	PC
<i>Arenaria serpyllifolia</i> subsp. <i>leptoclados</i> (Slender Sandwort)	SJ2771	05/06/2015	Jonathan Shanklin			Rockcliffe		D1587/019/01	LI-48[LR], LI-49[LS], LI-VP-48[LR], LI-VP-50[LNS]	PC

Species Name	Grid Reference	Date	Recorder(s)	Abundance	Record/Sample Type	Site Name	Notes	Dataset ID	Lists	V
<i>Artemisia absinthium</i> (Wormwood / Y Wermod Lwyd)	SJ2472	1975	Bruce Ing			Flint		D0101/001/01	GBNNSIP, LI-48[LS], LI-VP-48[LS], LI-VP-50[LNS]	PC
<i>Artemisia absinthium</i> (Wormwood / Y Wermod Lwyd)	SJ2571	05/06/2015	Jonathan Shanklin			Flint C		D1587/019/01	GBNNSIP, LI-48[LS], LI-VP-48[LS], LI-VP-50[LNS]	PC
<i>Artemisia absinthium</i> (Wormwood / Y Wermod Lwyd)	SJ2770	05/06/2015	Jonathan Shanklin			Kelsterton		D1587/019/01	GBNNSIP, LI-48[LS], LI-VP-48[LS], LI-VP-50[LNS]	PC
<i>Ashfordia granulata</i> (Silky Snail)	SJ242707	11/08/1997	Adrian Fowles			Flint Mountain valley fen		D0217/001/04	LBAP-C	NA
<i>Aster tripolium</i> (Sea Aster / Sereny Morfa)	SJ248732	15/09/1980	Goronwy Wynne			Flint Castle		D0101/001/01	LI-50[LS]	PC
<i>Aster tripolium</i> (Sea Aster / Sereny Morfa)	SJ273716 (Estimated (From Recorder's Map))	19/07/1983	K. Charman			SSSI: Dee Estuary/Aber Afon Dyfrdwy		D0026/041/01	LI-50[LS]	PC
<i>Aster tripolium</i> (Sea Aster / Sereny Morfa)	SJ270718 (Estimated (From Recorder's Map))	19/07/1983	K. Charman			SSSI: Dee Estuary/Aber Afon Dyfrdwy		D0026/041/01	LI-50[LS]	PC
<i>Aster tripolium</i> (Sea Aster / Sereny Morfa)	SJ2772 (Estimated (From Recorder's Map))	2 records, between 20/07/1983 and 01/10/2017	K. Charman; Jonathan D Shanklin			SSSI: Dee Estuary/Aber Afon Dyfrdwy; Dee breakwater		D0026/041/01 , D1587/020/01	LI-50[LS]	PC
<i>Aster tripolium</i> (Sea Aster / Sereny Morfa)	SJ252728 (Estimated (From Recorder's Map))	19/07/1983	K. Charman			SSSI: Dee Estuary/Aber Afon Dyfrdwy		D0026/041/01	LI-50[LS]	PC

Species Name	Grid Reference	Date	Recorder(s)	Abundance	Record/Sample Type	Site Name	Notes	Dataset ID	Lists	V
<i>Aster tripolium</i> (Sea Aster / Sereny Morfa)	SJ247734 (Estimated (From Recorder's Map)); Selected from Interactive Map)	2 records, between 19/07/1983 and 03/06/2018	K. Charman; David Winnard	P		SSSI: Dee Estuary/Aber Afon Dyfrdwy; Flint Castle		D0026/041/01 , D1117/001/01	LI-50[LS]	PC
<i>Aster tripolium</i> (Sea Aster / Sereny Morfa)	SJ24907325 (Estimated (From Recorder's Map))	19/07/1983	K. Charman			SSSI: Dee Estuary/Aber Afon Dyfrdwy		D0026/041/01	LI-50[LS]	PC
<i>Aster tripolium</i> (Sea Aster / Sereny Morfa)	SJ249731 (Estimated (From Recorder's Map))	19/07/1983	K. Charman			SSSI: Dee Estuary/Aber Afon Dyfrdwy		D0026/041/01	LI-50[LS]	PC
<i>Aster tripolium</i> (Sea Aster / Sereny Morfa)	SJ2572	09/04/2015	Jonathan Shanklin			Flint		D1587/019/01	LI-50[LS]	PC
<i>Aster tripolium</i> (Sea Aster / Sereny Morfa)	SJ2672	05/06/2015	Jonathan Shanklin			Flint C		D1587/019/01	LI-50[LS]	PC
<i>Aster tripolium</i> (Sea Aster / Sereny Morfa)	SJ2771	01/10/2017	Jonathan D Shanklin			Dee breakwater		D1587/020/01	LI-50[LS]	PC
<i>Aster tripolium</i> (Sea Aster / Sereny Morfa)	SJ247733 (Selected from Interactive Map)	01/08/2014	Emily Meilleur			Flint Marsh		D1274/001/01	LI-50[LS]	KC
<i>Aster tripolium</i> (Sea Aster / Sereny Morfa)	SJ2520672861	01/08/2014	Emily Meilleur			Flint Path	Saltmarsh	D1274/001/01	LI-50[LS]	KC
<i>Athene noctua</i> (Little Owl / Tylluan Fach)	SJ2572	2 records, between 31/07/2014 and 02/12/2014	Tony G Jackson	1		Flint saltmarsh	BirdTrack	D1297/025/01	Bern2, CITES-A, GBNN SIP, LBAP-C	PC

Species Name	Grid Reference	Date	Recorder(s)	Abundance	Record/Sample Type	Site Name	Notes	Dataset ID	Lists	V
<i>Athene noctua</i> (Little Owl / Tylluan Fach)	SJ2670	06/01/2018	David Winnard	1		Flint, Oakenholt, S		D1297/025/01	Bern2, CITES-A, GBNNSIP, LBAP- C	PC
<i>Atriplex portulacoides</i> (Sea-purslane / Llygwyn Llwydwyn)	SJ2573	09/04/2015	Jonathan Shanklin			Flint		D1587/019/01	LBAP-G, LI- 48[LR], LI-49[LS], LI-50[LR], LI-VP- 48[LR], LI-VP- 50[LS]	PC
<i>Atriplex portulacoides</i> (Sea-purslane / Llygwyn Llwydwyn)	SJ2771	01/10/2017	Jonathan D Shanklin			Dee breakwater		D1587/020/01	LBAP-G, LI- 48[LR], LI-49[LS], LI-50[LR], LI-VP- 48[LR], LI-VP- 50[LS]	PC
<i>Atriplex portulacoides</i> (Sea-purslane / Llygwyn Llwydwyn)	SJ2772	01/10/2017	Jonathan D Shanklin			Dee breakwater		D1587/020/01	LBAP-G, LI- 48[LR], LI-49[LS], LI-50[LR], LI-VP- 48[LR], LI-VP- 50[LS]	PC
<i>Atriplex portulacoides</i> (Sea-purslane / Llygwyn Llwydwyn)	SJ247734 (Selected from Interactive Map)	03/06/2018	David Winnard	P Flowering		Flint Castle		D1117/001/01	LBAP-G, LI- 48[LR], LI-49[LS], LI-50[LR], LI-VP- 48[LR], LI-VP- 50[LS]	PC
<i>Atriplex portulacoides</i> (Sea-purslane / Llygwyn Llwydwyn)	SJ247733 (Selected from Interactive Map)	01/08/2014	Emily Meilleur			Flint Marsh		D1274/001/01	LBAP-G, LI- 48[LR], LI-49[LS], LI-50[LR], LI-VP- 48[LR], LI-VP- 50[LS]	KC

Species Name	Grid Reference	Date	Recorder(s)	Abundance	Record/Sample Type	Site Name	Notes	Dataset ID	Lists	V
<i>Atriplex portulacoides</i> (Sea-purslane / Llygwyn Llwydwyn)	SJ2473	10/08/2015	Higginson-Tranter, Dave			Flint Castle	Occurrence ID: 7134796	D1979/001/01	LBAP-G, LI-48[LR], LI-49[LS], LI-50[LR], LI-VP-48[LR], LI-VP-50[LS]	NA
<i>Atriplex portulacoides</i> (Sea-purslane / Llygwyn Llwydwyn)	SJ2572	13/05/2019	Gail Quartly-Bishop			Flint saltmarsh		D1274/010/01	LBAP-G, LI-48[LR], LI-49[LS], LI-50[LR], LI-VP-48[LR], LI-VP-50[LS]	NA
<i>Avena fatua</i> (Wild-oat / Ceirchen Wylt)	SJ2669	29/07/2016	Jonathan Shanklin			Northop		D1587/009/01	GBNNSIP, LI-49[LR]	PC
<i>Barbarea vulgaris</i> (Winter-cress / Berwr y Gaeaf)	SJ2771	05/06/2015	Jonathan Shanklin			Rockcliffe		D1587/019/01	LI-48[LS], LI-VP-48[LS]	PC
<i>Beta vulgaris subsp. maritima</i> (Sea Beet / Betysen Arfor)	SJ2473	09/04/2015	Jonathan Shanklin			Flint		D1587/019/01	LI-48[LS], LI-VP-48[LS], LI-VP-50[LNS]	PC
<i>Beta vulgaris subsp. maritima</i> (Sea Beet / Betysen Arfor)	SJ2771	01/10/2017	Jonathan D Shanklin			Dee breakwater		D1587/020/01	LI-48[LS], LI-VP-48[LS], LI-VP-50[LNS]	PC
<i>Beta vulgaris subsp. maritima</i> (Sea Beet / Betysen Arfor)	SJ2772	01/10/2017	Jonathan D Shanklin			Dee breakwater		D1587/020/01	LI-48[LS], LI-VP-48[LS], LI-VP-50[LNS]	PC

Species Name	Grid Reference	Date	Recorder(s)	Abundance	Record/Sample Type	Site Name	Notes	Dataset ID	Lists	V
<i>Beta vulgaris</i> <i>subsp. maritima</i> (Sea Beet / Betysen Arfor)	SJ247733 (Selected from Interactive Map)	01/08/2014	Emily Meilleur			Flint Marsh		D1274/001/01	LI-48[LS], LI-VP-48[LS], LI-VP-50[LNS]	KC
<i>Beta vulgaris</i> <i>subsp. maritima</i> (Sea Beet / Betysen Arfor)	SJ2572	13/05/2019	Gail Quartly-Bishop			Flint saltmarsh		D1274/010/01	LI-48[LS], LI-VP-48[LS], LI-VP-50[LNS]	NA
<i>Blackstonia</i> <i>perfoliata</i> (Yellow-wort / Y Ganrhi Felen)	SJ2772	01/10/2017	Jonathan D Shanklin			Dee breakwater		D1587/020/01	LBAP-G, LI-48[LR], LI-49[LS], LI-52[LS], LI-VP-48[LR], LI-VP-52[LS]	PC
<i>Blackstonia</i> <i>perfoliata</i> (Yellow-wort / Y Ganrhi Felen)	SJ2469	29/07/2016	Jonathan Shanklin			Northop		D1587/009/01	LBAP-G, LI-48[LR], LI-49[LS], LI-52[LS], LI-VP-48[LR], LI-VP-52[LS]	PC
<i>Bolboschoenus</i> <i>maritimus</i> (Sea Club-rush / Ysbigfrwynen y Morfa)	SJ2572	2 records, between 09/04/2015 and 13/05/2019	Jonathan Shanklin; Gail Quartly-Bishop			Flint;Flint saltmarsh		D1587/019/01 , D1274/010/01	LI-50[LS], LI-VP-50[LNS]	PC, NA
<i>Bolboschoenus</i> <i>maritimus</i> (Sea Club-rush / Ysbigfrwynen y Morfa)	SJ2671	05/06/2015	Jonathan Shanklin			Oakenholt		D1587/019/01	LI-50[LS], LI-VP-50[LNS]	PC
<i>Bolboschoenus</i> <i>maritimus</i> (Sea Club-rush / Ysbigfrwynen y Morfa)	SJ2520672861	01/08/2014	Emily Meilleur			Flint Path	Saltmarsh	D1274/001/01	LI-50[LS], LI-VP-50[LNS]	KC

Species Name	Grid Reference	Date	Recorder(s)	Abundance	Record/Sample Type	Site Name	Notes	Dataset ID	Lists	V
<i>Bombus pascuorum</i> (Common Carder Bee)	SJ268719	2 records, both on 26/08/1993	Carl Clee; C.Clee	1; 1 Adult	Field record	Oakenholt	Vegetation; Method: Netted	D0969/001/05 , D1650/001/02	LBAP-F	PC, NA
<i>Bombus terrestris</i> (Buff-tailed Bumblebee)	SJ268719	2 records, both on 26/08/1993	Carl Clee; C.Clee	1; 1 Adult	Field record	Oakenholt	Vegetation; Method: Netted	D0969/001/05 , D1650/001/02	LBAP-F	PC, NA
<i>Brachytron pratense</i> (Hairy Dragonfly / Gwas Neidr Flewog)	SJ266720	2003	Chris Leighton	+ Adult	Field record	Deeside Nature Reserve, Connah's Quay, Near West Hide		D1295/001/05	LBAP-E, LBAP-G	NA
<i>Branta bernicla hrota</i> (Light-bellied Brent Goose)	SJ2672	2 records, between 09/05/2009 and 10/02/2013	Geoffrey Robinson; Paul David Shenton	2; 1	Reported to recorder	RSPB Oakenholt Marsh	RSPB; Survey: DNS data	D1949/001/01 , D0062/008/01	BDir2.2, Bonn2, GBNNSIP, UKBA	NA
<i>Brassica nigra</i> (Black Mustard / Mwstard Du)	SJ2573	09/04/2015	Jonathan Shanklin			Flint		D1587/019/01	LI-48[LR], LI-VP-48[LR], LI-VP-50[LNS]	PC
<i>Bromopsis ramosa</i> (Hairy-brome / Pawrwellt Blewog)	SJ269701 (Estimated Centroid of Site)	07/06/1999	Emily Meilleur			Cheshire Farm Wood	R (DAFOR). Broad habitat type: Woodland and Scrub	D0227/002/01	LI-48[LS], LI-VP-48[LS]	PC
<i>Bromopsis ramosa</i> (Hairy-brome / Pawrwellt Blewog)	SJ260703 (Estimated Centroid of Site)	08/06/1999	Emily Meilleur			Leadbrook Wood	R (DAFOR). Broad habitat type: Woodland and Scrub	D0227/002/01	LI-48[LS], LI-VP-48[LS]	PC
<i>Bromopsis ramosa</i> (Hairy-brome / Pawrwellt Blewog)	SJ2669	29/07/2016	Jonathan Shanklin			Northop		D1587/009/01	LI-48[LS], LI-VP-48[LS]	PC

Species Name	Grid Reference	Date	Recorder(s)	Abundance	Record/Sample Type	Site Name	Notes	Dataset ID	Lists	V
<i>Bromopsis ramosa</i> (Hairy-brome / Pawrwellt Blewog)	SJ2371	13/11/2012	Jonathan Shanklin			Maes-gwyn-mawr		D1587/013/01	LI-48[LS], LI-VP-48[LS]	PC
<i>Bryonia dioica</i> (White Bryony / Bloneg y Ddaear)	SJ2573	16/04/2022	Jonathan D Shanklin			Flint		D1587/044/01	LI-49[LR]	UA
<i>Bryonia dioica</i> (White Bryony / Bloneg y Ddaear)	SJ2473 (Estimated Centroid of Site)	1943	J A Webb			Flint		D0101/001/01	LI-49[LR]	PC
<i>Bryum argenteum</i> (Silver-moss)	SJ246733	06/04/2008	British Bryological Society Meeting			-Withheld-	-Withheld-	D1075/001/06	LBAP-C	NA
<i>Bryum argenteum</i> (Silver-moss)	SJ267719 (Selected from Interactive Map)	05/01/2020	David Winnard, Gail QB, Lucia R and Others From Warrington Plant Group and North Wales Non-Flowering Plant Group.	P		Connah's Quay Nature Reserve		D1117/001/01	LBAP-C	PC
<i>Bryum argenteum</i> (Silver-moss)	SJ251730 (Selected from Interactive Map)	12/01/2020	David Winnard	P		Flint Castle		D1117/001/01	LBAP-C	PC
<i>Bryum argenteum</i> (Silver-moss)	SJ2771	05/01/2020	Anon - Warrington Plant Group			Connah's Quay Power Station Nature Reserve		D1812/002/01	LBAP-C	PC
<i>Bryum argenteum</i> (Silver-moss)	SJ2671	05/01/2020	Anon - Warrington Plant Group			Connah's Quay Power Station Nature Reserve		D1812/002/01	LBAP-C	PC
<i>Bubulcus ibis</i> (Cattle Egret / Crëyr y Gwartheg)	SJ2770 (Approximate)	19/06/2021	Mrs susan haslem	2		B5129, Flint CH6 5TH		D1297/047/01	CITES-A, GBNNSIP, UKBA	PC
<i>Bubulcus ibis</i> (Cattle Egret / Crëyr y Gwartheg)	SJ2771	3 records, between 05/09/2014 and 13/08/2017	Anon; Glenn E Morris; Julie Rogers	1		Connah's Quay NR, central	BirdTrack	D1297/025/01	CITES-A, GBNNSIP, UKBA	PC

Species Name	Grid Reference	Date	Recorder(s)	Abundance	Record/Sample Type	Site Name	Notes	Dataset ID	Lists	V
<i>Bubulcus ibis</i> (Cattle Egret / Crëyr y Gwartheg)	SJ2572	02/12/2014	Tony G Jackson	1		Flint saltmarsh	BirdTrack	D1297/025/01	CITES-A, GBNNSIP, UKBA	PC
<i>Buteo buteo</i> (Buzzard / Bwncath)	SJ2671 (Approximate)	301 records, between 07/01/2004 and 04/12/2022	Glenn E Morris; Ian M Spence; Peter Haslem; Ray Eades; R Riley; Per Glenn Morris DNS; Neil Hughes; Sue Haslem; Joan Hotchkiss; Geoffrey Robinson; Mr Glenn Morris; Mr Pete Haslem; Andrew Wallbank; D...	1; 2; 4; 3; 1 Juvenile; 7; 1 Male	Reported to recorder	Connah's Quay NR, W;CQNR- west;CQNR Ash Pool and Meadow Trail;Connah's Quay NR (Lagoon);Connah' s Quay NR (Meadow Trail);Connah's Quey NR, W;CQNR2 SJ2671 Ash Pool & Meadow	BirdTrack; Birdtrack. with a kill; Survey: DNS data; Survey: Observer data; On Ash Pool Fence. Survey: DNS data; P13 Ash Pool Field. Survey: DNS data; Over Field F9. Survey: DNS data; Sat On Ash Pool Fence. Survey: DNS data; Birdtrack; BirdTrack. Activity: P; WeBS. Survey: DNS data; Field F9 Left Of Heli Pad. Survey: DNS data	D1297/025/01 , D1297/040/01 , D1297/049/01 , D0062/008/01 , D1297/027/01 , D1297/047/01	Bonn2, CITES-A, LBAP-C	PC, UA, NA
<i>Buteo buteo</i> (Buzzard / Bwncath)	SJ2770	2 records, between 12/06/2014 and 14/03/2015	Zac Hinchcliffe; Ian M Spence	1		Kelsterton	BirdTrack	D1297/025/01	Bonn2, CITES-A, LBAP-C	PC
<i>Buteo buteo</i> (Buzzard / Bwncath)	SJ2469 (Approximate)	17 records, between 15/02/2008 and 15/06/2022	Jim Wood; Alex Humphreys- Jones; Peter Kirk; Africa Gomez; Mr Alex Humphreys- Jones; Jim Hulse	1; 3; 2	Reported to recorder	Northop, N;J33, A55 (Northop)	Birdtrack; BirdTrack; Survey: Observer data	D1297/025/01 , D1297/049/01 , D0062/008/01	Bonn2, CITES-A, LBAP-C	PC, UA, NA
<i>Buteo buteo</i> (Buzzard / Bwncath)	SJ2669	2 records, between 05/04/2018 and 01/05/2019	David Winnard; Mr David Winnard	1		Plas Bellin;Plas Bellin Hall Fields		D1297/025/01 , D1297/027/01	Bonn2, CITES-A, LBAP-C	PC

Species Name	Grid Reference	Date	Recorder(s)	Abundance	Record/Sample Type	Site Name	Notes	Dataset ID	Lists	V
<i>Buteo buteo</i> (Buzzard / Bwncath)	SJ2672 (Approximate)	184 records, between 06/01/2004 and 26/11/2022	Glenn E Morris; Per Glenn E Morris DNS; Peter Haslem; Norman Hallas; Kevin J Smith; David Winnard; Steve V Atkins; Mr David Winnard; Mr Steven Davies; Mr Pete Haslem; Geoffrey Robinson; A Preston; ...	2; 1; 4; 3; 1 Juvenile; 2 Juvenile	Reported to recorder	RSPB Oakenholt Marsh;Connah's Quay NR (West Hide);Connah's Quay NR, Oakenholt Marsh;CQNR Oakenholt Marsh and Flint Sands;CQNR- west;CQNR1 SJ2672 Flint Sands;CQNR: Oakenholt Marsh	BirdTrack; Survey: DNS data; Low Tide Count; LT count; Survey: Observer data; New Hide Ash Pool Field. Survey: DNS data; New Hide Ash Pool field. Survey: DNS data; On Ash Pool Fence. Survey: DNS data; On Fence Ash Pool Field. Survey: DNS data; On Fence Ash Pool field. Survey: DNS data; On Grassy Area. Survey: DNS data; Over Reserve. Survey: DNS data; Ash Pool Field. Survey: DNS data; Bunded Pools Area. Survey: DNS data; Ash Pool Fence. Survey: DNS data; Field Right Of Heli Pad. Survey: DNS da...	D1297/025/01 , D1297/040/01 , D1949/001/01 , D0062/008/01 , D1297/027/01 , D1297/047/01 , D1297/049/01	Bonn2, CITES-A, LBAP-C	PC, NA, UA
<i>Buteo buteo</i> (Buzzard / Bwncath)	SJ275715	07/04/2014	Martyn Harris	1	Field record	Dee Hide Scrape, Connah's Quay Nature Reserve	Flew from East to West over the scrape.	D0969/001/05	Bonn2, CITES-A, LBAP-C	UA
<i>Buteo buteo</i> (Buzzard / Bwncath)	SJ270714	07/04/2014	Martyn Harris	1	Field record	Access road from the entrance to Connah's Quay Nature Reserve		D0969/001/05	Bonn2, CITES-A, LBAP-C	UA
<i>Buteo buteo</i> (Buzzard / Bwncath)	SJ272715	2 records, between 04/06/2012 and 21/04/2014	Martyn Harris	2; 1	Field record	E-on Field, Connah's Quay Nature Reserve;Field East of the helipad,Connah's Quay Nature Reserve	Flying above the field.	D0969/001/05	Bonn2, CITES-A, LBAP-C	UA, PC

Species Name	Grid Reference	Date	Recorder(s)	Abundance	Record/Sample Type	Site Name	Notes	Dataset ID	Lists	V
<i>Buteo buteo</i> (Buzzard / Bwncath)	SJ2771 (Approximate)	380 records, between 17/11/2005 and 26/12/2022	Mr Glenn Morris; Mrs susan haslem; Recorder name withheld (obsr549929); Recorder Name withheld (obsr549929); Mr Trevor Taylor; Mr James Hughes; Mr Malcolm Down; Peter Rathbone; R Evans; Alan Nevitt...	1; 3; 2; 1 Juvenile; 7; 4; 5; 6	Reported to recorder	CQNR- east;CQNRB;UK- CQNR;Connahs Quay Nature Reserve - DNS, Clwyd;Connah's Quay NR, central;CQNR (SJ 2771);Connah's Quay NR (Entrance & Hedgerow);Conna h's Quay NR (Fields);Connah's Quay NR (Gardene...	Survey: DNS data; Survey: Observer data; Over Powwer Station. Survey: DNS data; Over Reserve. Survey: DNS data; Bunded Pools. Survey: DNS data; BirdTrack; Birdtrack. eating prey; Birdtrack. together above the hide; Birdtrack; Birdtrack. Activity: H; BirdTrack. Activity: D; Birdtrack. 6 together in the air; BirdTrack. Activity: X; Attacked By Peregrine Falcon. Survey: DNS data; Field F9 Left Of Heli Pad. Survey: DNS data; Activity: H. Survey: Observer data; WeBS 1 with prey (rabbit?). Survey: DNS...	D1297/040/01 , D0346/001/01 , D0346/002/01 , D1297/047/01 , D1297/049/01 , D0062/008/01 , D1297/025/01 , D1297/027/01 , D0062/010/01	Bonn2, CITES-A, LBAP-C	PC, UA, NA
<i>Buteo buteo</i> (Buzzard / Bwncath)	SJ240715 (Selected from Interactive Map)	10/03/2022	Sam Warrenger	1 Full-Grown		Flint		D1117/001/01	Bonn2, CITES-A, LBAP-C	UA
<i>Buteo buteo</i> (Buzzard / Bwncath)	SJ2473 (Approximate)	10 records, between 14/03/2012 and 19/11/2022	Mr Steven Davies; David R Tyler; Mr Giles Pepler; Recorder Name withheld (obsr422694); Recorder Name withheld (obsr326091); Recorder Name withheld (obsr678396); Recorder Name withheld (obsr237462)	1; 2		Flint;Flint Castle	BirdTrack; Soaring above Sainsbury's along with a Peregrine!!; Flint Castle, Wales	D1297/049/01 , D1297/025/01 , D1297/040/01 , D1297/047/01 , D0346/003/01	Bonn2, CITES-A, LBAP-C	UA, PC
<i>Buteo buteo</i> (Buzzard / Bwncath)	SJ2504669975	11/09/2009	Jim Hulse	1	Reported to recorder	Northop, NE	sj25046/69975. Survey: Observer data	D0062/008/01	Bonn2, CITES-A, LBAP-C	NA

Species Name	Grid Reference	Date	Recorder(s)	Abundance	Record/Sample Type	Site Name	Notes	Dataset ID	Lists	V
<i>Buteo buteo</i> (Buzzard / Bwncath)	SJ2772	2 records, between 25/09/2015 and 11/12/2019	Glenn E Morris; Mrs Susan Haslem	1; 2		Dee Estuary, White Sands;Deeside CH5 2UL, UK	BirdTrack	D1297/025/01 , D1297/027/01	Bonn2, CITES-A, LBAP-C	PC
<i>Buteo buteo</i> (Buzzard / Bwncath)	SJ2572	3 records, between 19/08/2014 and 05/04/2018	Charles Farrell; Tony G Jackson; David Winnard	1; 3		Flint saltmarsh	BirdTrack	D1297/025/01	Bonn2, CITES-A, LBAP-C	PC
<i>Buteo buteo</i> (Buzzard / Bwncath)	SJ2573	3 records, between 15/05/2015 and 07/07/2019	KA Walker; Graham M Waterman; Mr David Winnard	1		Flint, estuary;Flint Saltmarsh (WeBS)	BirdTrack	D1297/025/01 , D1297/027/01	Bonn2, CITES-A, LBAP-C	PC
<i>Buteo buteo</i> (Buzzard / Bwncath)	SJ2471	23/04/2017	RP Jones	2		Flint, far S	Birdtrack. mobbed by herring gulls	D1297/025/01	Bonn2, CITES-A, LBAP-C	PC
<i>Buteo buteo</i> (Buzzard / Bwncath)	SJ2370 (Approximate)	3 records, between 13/03/2008 and 16/04/2022	Ian M Spence; Jim Hulse; Mr Steven Davies	1; 2	Reported to recorder	Flint, Mountain, W;Flint Mountain, W	BirdTrack; Survey: Observer data	D1297/025/01 , D0062/008/01 , D1297/049/01	Bonn2, CITES-A, LBAP-C	PC, NA, UA
<i>Buteo buteo</i> (Buzzard / Bwncath)	SJ2670	4 records, between 25/11/2017 and 17/01/2018	David Winnard	1; 2		Flint, Oakenholt, S	BirdTrack	D1297/025/01	Bonn2, CITES-A, LBAP-C	PC
<i>Buteo buteo</i> (Buzzard / Bwncath)	SJ2571	06/05/2016	David M Hytch	2		Flint, SE	BirdTrack	D1297/025/01	Bonn2, CITES-A, LBAP-C	PC
<i>Buteo buteo</i> (Buzzard / Bwncath)	SJ246712 (Estimated (Centroid of Site))	14/05/1999	Joel Miller			Llwyn-onn	Broad habitat type: Woodland and Scrub	D0227/002/01	Bonn2, CITES-A, LBAP-C	PC
<i>Buteo buteo</i> (Buzzard / Bwncath)	SJ278713	2 records, between 20/09/2005 and 26/03/2018	Anon; Anon - Dee Estuary Sightings	8	Field record	Connah's Quay;Connah's Quay Power Station	Records taken from (www. deeestuary. co. ukwebsite). Kettling overhead near the power station same yesterday .	D0969/001/05	Bonn2, CITES-A, LBAP-C	PC, UA

Species Name	Grid Reference	Date	Recorder(s)	Abundance	Record/Sample Type	Site Name	Notes	Dataset ID	Lists	V
<i>Buteo buteo</i> (Buzzard / Bwncath)	SJ264720	13/02/2012	Martyn Harris	1	Field record	Marshes between West Hide and Flint Castle, Connah's Quay Nature Reserve		D0969/001/05	Bonn2, CITES-A, LBAP-C	PC
<i>Buteo buteo</i> (Buzzard / Bwncath)	SJ267719	13/02/2012	Martyn Harris	1 Juvenile	Field record	Car park, West Hide, Connah's Quay Nature Reserve	Very light in colour, probably a juvenile.	D0969/001/05	Bonn2, CITES-A, LBAP-C	PC
<i>Buteo buteo</i> (Buzzard / Bwncath)	SJ274716	03/10/2016	Martyn Harris	1	Field record	North of E-on Field, Connah's Quay Nature Reserve		D0969/001/05	Bonn2, CITES-A, LBAP-C	UA
<i>Buteo buteo</i> (Buzzard / Bwncath)	SJ264717	15/05/2017	Martyn Harris	1	Field record	South west of West Hide, Connah's Quay Nature Reserve		D0969/001/05	Bonn2, CITES-A, LBAP-C	UA
<i>Buteo buteo</i> (Buzzard / Bwncath)	SJ270713	03/07/2017	Martyn Harris	1	Field record	West of the entrance to Connah's Quay Nature Reserve		D0969/001/05	Bonn2, CITES-A, LBAP-C	UA
<i>Calidris ferruginea</i> (Curlew Sandpiper / Pibydd Cambig)	SJ2771 (Approximate)	68 records, between 08/10/2006 and 12/09/2020	Anon; Julie Rogers, per Uniper; Denzil Nicklin; Anon (BirdGuides); Stan Skelton; Anon Per Birdguides; Peter Haslem; Keith Jones; Glenn E Morris; Matt Francis; Giles RM Pepler; Kevin J Smith; Geoffrey	1; 2; 3; 1 Juvenile; 5; 6; 4	Reported to recorder	Connah's Quay NR, central; CQNR Bunded and Garden Compound; Connah's Quay NR (Middle Hide); Connah's Quay NR (Saltmarsh Strip)	Birdtrack.; Low water count; Survey: DNS data; Survey: Birdguides data; BirdTrack; Birdtrack.; Same as one from West Hide?	D1297/025/01 , D2075/001/01 , D0062/008/01 , D1297/040/01 , D1297/027/01	Bern2, Bonn2, LBAP-C, UKBA	PC, NA
<i>Calidris ferruginea</i> (Curlew Sandpiper / Pibydd Cambig)	SJ2671	15 records, between 01/10/2004 and 27/09/2019	Peter Haslem; Simon Gwyn Roberts; Per Dee Estuary Website; Paul David Shenton; Giles RM Pepler; Glenn E Morris; Mr Pete Haslem	1; 3; 2	Reported to recorder	Connah's Quay NR, W; CQNR Ash Pool and Meadow Trail	Survey: Observer data; Dee Est Website. Survey: Dee Estuary website data; BirdTrack	D1297/025/01 , D0062/008/01 , D1297/027/01	Bern2, Bonn2, LBAP-C, UKBA	PC, NA

Species Name	Grid Reference	Date	Recorder(s)	Abundance	Record/Sample Type	Site Name	Notes	Dataset ID	Lists	V
<i>Calidris ferruginea</i> (Curlew Sandpiper / Pibydd Cambig)	SJ278713	9 records, between 02/09/2005 and 06/11/2017	Anon; Anon - Dee Estuary Sightings	2; 1; 1 Juvenile; 2 Juvenile; 3	Field record	Connah's Quay;Connahs Quay Reserve;Connah's Quay Reserve/Oakenho lt;Wales Coast Path, Connah's Quay, Deeside.;Connah' s Quay Reserve;Nature Reserve	At high tide; In river channel; Records taken from (www. deeestuary. co. uk website) .; Records taken from (www. deeestuary. co. uk website) .; Records taken from www. deeestuary. co. uk website.; Records taken from (www. dee estuary. co. uk website) .; Records taken from (www. deeestuary. co. uk website).	D0969/001/05	Bern2, Bonn2, LBAP-C, UKBA	PC
<i>Calidris ferruginea</i> (Curlew Sandpiper / Pibydd Cambig)	SJ2672 <i>(Approximate)</i>	65 records, between 01/10/2004 and 20/10/2021	Geoffrey Robinson; Richard Hurst; Per Colin Wells; Ian M Spence; Bob Hayes; Chris Leighton; Tony Cumberlidge; Andrew Wallbank; Paul Shenton; David Winnard; Mr James Hughes; G Robinson; Peter Haslem...	1; 2; 3; 1 Juvenile; 2 Juvenile; 3 Juvenile	Reported to recorder	RSPB Oakenholt Marsh;DEE ESTUARY COMPARTMENT C11 - OM saltmarsh;Connah 's Quay NR (West Hide);CQNR Oakenholt Marsh and Flint Sands	Survey: Observer data; From West Hide. Survey: DNS data; From West hide. Survey: DNS data; Survey: DNS data; Mid Hide Bunded Pools. Survey: DNS data; Top Of Channel. Survey: DNS data; Channel By West Hide. Survey: DNS data; Survey: Dee Estuary website data; High tide count; BirdTrack; Birdtrack. juv; Inc one full summer plumage bird; Channel To First Sluice. Survey: DNS data; Dee Estuary Website. Survey: Dee Estuary website data; Across From West hide. Survey: DNS data	D1949/001/01 , D0062/008/01 , D1297/025/01 , D1297/047/01 , D1949/002/01 , D1297/027/01	Bern2, Bonn2, LBAP-C, UKBA	NA, PC
<i>Calidris ferruginea</i> (Curlew Sandpiper / Pibydd Cambig)	SJ2772	26/09/2010	John Nicklin	6	Reported to recorder	Dee Estuary, White Sands	Survey: Dee Estuary website data	D0062/008/01	Bern2, Bonn2, LBAP-C, UKBA	NA

Species Name	Grid Reference	Date	Recorder(s)	Abundance	Record/Sample Type	Site Name	Notes	Dataset ID	Lists	V
<i>Calidris ferruginea</i> (Curlew Sandpiper / Pibydd Cambig)	SJ265718 (Estimated Centroid of Site)	~ September 2000	Anon			SSSI: Dee Estuary/Aber Afon Dyfrdwy; Deeside Naturalists' Reserve		D0026/042/01	Bern2, Bonn2, LBAP-C, UKBA	PC
<i>Calidris ferruginea</i> (Curlew Sandpiper / Pibydd Cambig)	SJ2573	15/09/2019	Mr David Winnard	1		Flint Saltmarsh (WeBS)		D1297/027/01	Bern2, Bonn2, LBAP-C, UKBA	PC
<i>Calidris minuta</i> (Little Stint / Pibydd Bach)	SJ2771	12 records, between 09/08/2006 and 19/09/2019	Joe D'arcy; Anon; Mr Malcolm Down; Anon Per Birdguides; Clwyd Monitoring; Anon (BirdGuides); Glenn E Morris; Deeside Naturalists' Society	1; 1 Juvenile; 4; 5; 2	Reported to recorder	Connah's Quay NR, central; Cqnr (sj 2771)	BirdTrack; Birdtrack.; Survey: Birdguides data; Survey: Clwyd Monitoring data; Birdtrack.; Survey: DNS data	D1297/025/01 , D1297/027/01 , D0062/008/01	Bern2, Bonn2, LBAP-C	PC, NA
<i>Calidris minuta</i> (Little Stint / Pibydd Bach)	SJ2671	7 records, between 29/08/2016 and 26/09/2019	Paul David Shenton; Peter Haslem; Mr David Winnard; Mr Pete Haslem; Per Dee Estuary Website	5; 2; 1	Reported to recorder	Connah's Quay NR, W; Connah's Quay NR (Lagoon); CQNR Ash Pool and Meadow Trail	BirdTrack; Dee Est Website. Survey: Dee Estuary website data	D1297/025/01 , D1297/027/01 , D0062/008/01	Bern2, Bonn2, LBAP-C	PC, NA
<i>Calidris minuta</i> (Little Stint / Pibydd Bach)	SJ278713	8 records, between 09/10/2010 and 28/09/2017	Anon - Dee Estuary Sightings	4; 1; 5 Juvenile; 3; 2	Field record	Connahs Quay Reserve; Connahs quay reserve; Connah's Quay Nature Reserve; Connah's Quay /Oakenholt Marsh; Connah's Quay Reserve	Records taken from (www. deeestuary. co. uk website .); Records taken from www. deeestuary . co. uk; Records taken from (www. deeestuary. co. uk. website.); Records taken from (www. deeestuary. co. uk website).	D0969/001/05	Bern2, Bonn2, LBAP-C	PC
<i>Calidris minuta</i> (Little Stint / Pibydd Bach)	SJ2573	15/09/2019	Mr David Winnard	1		Flint Saltmarsh (WeBS)		D1297/027/01	Bern2, Bonn2, LBAP-C	PC

Species Name	Grid Reference	Date	Recorder(s)	Abundance	Record/Sample Type	Site Name	Notes	Dataset ID	Lists	V
<i>Calidris minuta</i> (Little Stint / Pibydd Bach)	SJ2672 (Approximate)	18 records, between 07/10/2006 and 06/09/2021	Geoffrey Robinson; Kevin J Smith; Paul David Shenton; Peter Haslem; Edward Lyons; Mr Pete Haslem; Andrew Wallbank; K Lloyd-Jones; David Small	1; 2; 3; 5; 4	Reported to recorder	RSPB Oakenholt Marsh; CQNR Oakenholt Marsh and Flint Sands	BirdTrack; Survey: Observer data; Birdtrack. juv; From West Hide. Survey: DNS data; Survey: DNS data; Survey: Dee Estuary website data	D1949/001/01 , D1297/025/01 , D0062/008/01 , D1297/047/01	Bern2, Bonn2, LBAP-C	NA, PC
<i>Carduelis carduelis</i> (Goldfinch / Nico)	SJ2671 (Approximate)	239 records, between 12/04/2004 and 11/12/2022	Glenn E Morris; Peter Haslem; Ray Eades; Neil Hughes; R Riley; Mr Glenn Morris; Mr James Hughes; Mr Pete Haslem; Deeside Naturalists' Society; Denzil Nicklin; Norman Jackson; Joan Hotchkiss; F Prit...	2; 4; 5; 15; 20; 30; 50; 6; 10; 150; 1; 13; 40; 10+; 30+; 8; 100; 12; 22; 90; 60; 120; 140; 36; 7; 37; 80; 16; 3; 35; 18; 25; 40+; 11; 24; 48; 95; 45; 44; 20+; 200	Reported to recorder	Connah's Quay NR, W; CQNR-west; Connah's Quay NR, W; CQNR Ash Pool and Meadow Trail; Connah's Quay NR (Lagoon); Connah's Quay NR (Meadow Trail); Connah's Quay Nature Reserve west hide; CQNR2 SJ2671 Ash Pool	BirdTrack; BirdTrack. Activity: S; BirdTrack. Activity: FL; Survey: DNS data; On Thistles. Survey: DNS data; Survey: Observer data; Adult and Juvenile. Survey: DNS data; Birdtrack; WeBS. Survey: DNS data	D1297/025/01 , D1297/040/01 , D1297/049/01 , D0062/008/01 , D1297/027/01 , D0062/010/01 , D1297/047/01	Bern2, LBAP-A, LBAP-C	PC, UA, NA

Species Name	Grid Reference	Date	Recorder(s)	Abundance	Record/Sample Type	Site Name	Notes	Dataset ID	Lists	V
<i>Carduelis carduelis</i> (Goldfinch / Nico)	SJ2672 (Approximate)	65 records, between 07/10/2005 and 10/11/2022	Neil Hughes; Kevin J Smith; David Winnard; Anon; Dr Anne Brenchley; Mr Pete Haslem; Geoffrey Robinson; Keith Jones; Andrew Wallbank; Betty Lee; Sam Deane; Bob Hayes; Geoff Parry; Chris Leighton; Alan	50; 3; 1; 6; 8; 200; 12; 100; 10; 80; 20; 70; 14; 2; 15; 25; 28; 30+; 40+; 40; 30; 100+; 25+; c30; 1+; 9	Reported to recorder	RSPB Oakenholt Marsh;SJ2672 CQNR/Oakenholt; CQNR Oakenholt Marsh and Flint Sands;Connah's Quay NR (West Hide);CQNR-west;CQNR: Oakenholt Marsh	BirdTrack; Low Tide Count; Bushes Bunded Pools. Survey: DNS data; Survey: Observer data; By Feeding Station. Survey: DNS data; Feeding Station. Survey: DNS data; Along Path To New Hide. Survey: DNS data; Mid Hide Bunded Pools. Survey: DNS data; Along Bank By Heli Pad. Survey: DNS data; Along Path to New Hide. Survey: DNS data; By West Hide. Survey: DNS data; On Bank by Heli Pad. Survey: DNS data; At Feeding Station. Survey: DNS data; First Hide Bunded Pools. Survey: DNS data; Survey: DNS data...	D1297/025/01 , D1297/027/01 , D1297/040/01 , D1297/047/01 , D1949/001/01 , D0062/008/01 , D1297/049/01	Bern2, LBAP-A, LBAP-C	PC, UA, NA
<i>Carduelis carduelis</i> (Goldfinch / Nico)	SJ270714	2 records, between 17/02/2014 and 05/05/2014	Martyn Harris	3; 2	Field record	Bottom of the hill, W of the access road from the entrance, Connah's Quay Nature Reserve;Access track Connah's Quay Nature Reserve		D0969/001/05	Bern2, LBAP-A, LBAP-C	UA
<i>Carduelis carduelis</i> (Goldfinch / Nico)	SJ270716	3 records, between 23/09/2013 and 13/07/2015	Martyn Harris	1; 15; 4	Field record	Road between Hughie's Field and E-on, Connah's Quay Nature Reserve;Access road between Hughie's Field and the E-on Field;Access track between E.ON and Hughie's fields, Connah's Quay Nature Reserve		D0969/001/05	Bern2, LBAP-A, LBAP-C	UA

Species Name	Grid Reference	Date	Recorder(s)	Abundance	Record/Sample Type	Site Name	Notes	Dataset ID	Lists	V
<i>Carduelis carduelis</i> (Goldfinch / Nico)	SJ275714	29 records, between 13/02/2012 and 30/09/2019	Martyn Harris	2; 1; 5; 3; 4; 10	Field record	Dee Hide Feeders, Connah's Quay Nature Reserve; Dee Hide feeders, Connah's Quay Nature Reserve; Dee Hide feeding Station, Connah's Quay Nature Reserve; Dee Hide Feeders. Connah's Quay Nature Reserve; N...	On the feeders and in the trees / bushes nearby. Quite a few.	D0969/001/05	Bern2, LBAP-A, LBAP-C	UA, PC
<i>Carduelis carduelis</i> (Goldfinch / Nico)	SJ270715	3 records, between 09/06/2014 and 16/10/2017	Martyn Harris	3	Field record	Access track South of the heli-pad, Connah's Quay Nature Reserve; Access Road to Heli-pad, Connah's Quay Nature Reserve; Track between E-on and Hughie's Fields, Connah's Quay Nature Reserve		D0969/001/05	Bern2, LBAP-A, LBAP-C	UA
<i>Carduelis carduelis</i> (Goldfinch / Nico)	SJ266719	2 records, between 04/08/2014 and 08/09/2014	Martyn Harris	2	Field record	Ash Pool, Connah's Quay Nature Reserve; Ash Pool, Connah's Quay Nature Reserve, Flintshire	On thistle heads.	D0969/001/05	Bern2, LBAP-A, LBAP-C	UA
<i>Carduelis carduelis</i> (Goldfinch / Nico)	SJ2572 (Approximate)	10 records, between 19/08/2014 and 01/03/2021	Mr Paul Todd; Mr Glenn Morris; Dr Anne Brenchley; Annie N Haycock; Tony G Jackson; H Bridgland; Natalie Webb; David Winnard; Dr Anthony Gallon	33; 30; 32; 4; 3; c10; 15		Flint Castle-Oakenholt Marsh; Flint Marsh; SJ2572 Flint Marsh East; Flint saltmarsh; FLINT CASTLE; SJ2473 Flint Marsh	BirdTrack	D1297/027/01 , D1297/025/01 , D1297/047/01	Bern2, LBAP-A, LBAP-C	PC, UA
<i>Carduelis carduelis</i> (Goldfinch / Nico)	SJ2573 (Approximate)	11 records, between 15/05/2015 and 14/03/2021	Mr David Winnard; Glenn E Morris; KA Walker; Graham M Waterman; RP Jones	4; 15; 2; 1; 30; 27		Flint Saltmarsh (WeBS); Flint, estuary	BirdTrack	D1297/027/01 , D1297/025/01 , D1297/040/01 , D1297/047/01	Bern2, LBAP-A, LBAP-C	PC, UA

Species Name	Grid Reference	Date	Recorder(s)	Abundance	Record/Sample Type	Site Name	Notes	Dataset ID	Lists	V
<i>Carduelis carduelis</i> (Goldfinch / Nico)	SJ2771 (Approximate)	546 records, between 13/02/2006 and 15/11/2022	Mr Glenn Morris; Recorder name withheld (obsr549929); Recorder Name withheld (obsr549929); Mr Trevor Taylor; Mr James Hughes; Mr John Jones; Mr Justin Williams; Mr Malcolm Down; Geoffrey Robinson; ...	1; 4; 20; 5; 3; 10; 30; 6; 7; 2; 12; 8; 14; 15; 43; 70; 100; 200; 26; 104; 50; 17; 22; 9; 34; 25; 35; 40; 150; 18; 60; 30+; 11; 29; 31; 57; 32; 80; 12+; 20+; 10+; 100+; c100; c40; 2+; 40+; 16; 13; ...	Reported to recorder	CQNR-east;UK-CQNR;Connahs Quay Nature Reserve - DNS, Clwyd;Connah's Quay NR, central;Connah's Quay NR;Connahs Quay Nature Reserve;CQNR (SJ 2771);Connah's Quay NR (East Hide);Connah's Quay NR (Entr...	Survey: DNS data; Survey: Observer data; On feeder. Survey: DNS data; BirdTrack; BirdTrack. Activity: FL; Birdtrack. on feeders; M Ellis. Survey: DNS data; WeBS. Survey: DNS data; Birdtrack. Activity: H; Birdtrack;; Birdtrack. A few also on feeders; Breeding details: Recently fledged (FL); c40 in one mobile flock; Bushes Bunded Pools. Survey: DNS data; By Feeding Station. Survey: DNS data; Bushes Along Bank. Survey: DNS data; Webs. Survey: DNS data; Activity: FL	D1297/040/01 , D0346/001/01 , D0346/002/01 , D1297/047/01 , D1297/049/01 , D1949/001/01 , D0062/008/01 , D1297/025/01 , D1297/027/01 , D0346/003/01 , D0062/010/01	Bern2, LBAP-A, LBAP-C	PC, UA, NA
<i>Carduelis carduelis</i> (Goldfinch / Nico)	SJ2473 (Approximate)	66 records, between 30/09/2005 and 19/11/2022	Recorder name withheld (obsr1214368); Recorder Name withheld (obsr1153095); Mr Giles Pepler; Mr Steven Davies; Roger Bagguley; Neville Wright; Norman Hallas; Steven Davies; Ray Eades; Vince R Beaney;	8; 2; 14; 1; 50; 6; 3; 4; 15; 5; 25+; 9; 24; 12; 10; 20; 7; 40; 100+; 20+	Reported to recorder	Flint Castle;Flint;CH6, Flint	Survey: Observer data; Birdtrack; BirdTrack; Birdtrack. possible three nests one occupied for sure. Activity: ON; Feeding on the thistles; Flint Marsh, from castle. Survey: Observer data	D0346/001/01 , D0346/002/01 , D1297/049/01 , D0062/008/01 , D1297/025/01 , D1297/027/01 , D1297/040/01 , D1297/047/01 , D0346/003/01	Bern2, LBAP-A, LBAP-C	UA, NA, PC
<i>Carduelis carduelis</i> (Goldfinch / Nico)	SJ2571 (Approximate)	8 records, between 24/01/2009 and 16/12/2022	Recorder Name withheld (obsr2401399); Mr Andrew Wallbank; Anon; Shaun Finnie	8; 5; 6; 10; 15; c50		Ffordd Piran;Oakenholt (The Oaks) (SJ25);Flint, SE	Unknown Sex, Adult (8); Male, Adult (4); Unknown Sex, Juvenile (2); Occurrence ID: NBN-GA000656-BGBW2009-16440301-106429704	D0346/002/01 , D1297/049/01 , D1852/002/01 , D1297/025/01	Bern2, LBAP-A, LBAP-C	UA, PC

Species Name	Grid Reference	Date	Recorder(s)	Abundance	Record/Sample Type	Site Name	Notes	Dataset ID	Lists	V
<i>Carduelis carduelis</i> (Goldfinch / Nico)	SJ2470	24/01/2009 to 25/01/2009	Anon				Occurrence ID: NBN-GA000656-BGBW2009-16439675-106429325	D1852/002/01	Bern2, LBAP-A, LBAP-C	PC
<i>Carduelis carduelis</i> (Goldfinch / Nico)	SJ2472 (Approximate)	4 records, between 02/04/2008 and 08/06/2020	Anon; Jim Hulse; Mr Michael Dixon; Mr Nick French	2	Reported to recorder	Flint, S; Flint Castle; Decca Pools, Burton Marsh	Occurrence ID: NBN-GA000656-BGBW2009-16439361-106429426; Survey: Observer data	D1852/002/01 , D0062/008/01 , D1297/027/01 , D1297/040/01	Bern2, LBAP-A, LBAP-C	PC, NA
<i>Carduelis carduelis</i> (Goldfinch / Nico)	SJ2471	23/04/2017	RP Jones	2		Flint, far S	BirdTrack	D1297/025/01	Bern2, LBAP-A, LBAP-C	PC
<i>Carduelis carduelis</i> (Goldfinch / Nico)	SJ2670	25/11/2017	David Winnard	1		Flint, Oakenholt, S	BirdTrack	D1297/025/01	Bern2, LBAP-A, LBAP-C	PC
<i>Carduelis carduelis</i> (Goldfinch / Nico)	SJ2372	2 records, between 06/05/2011 and 20/03/2013	Ray Eades; Ian M Spence	1; 4		Flint, W	BirdTrack	D1297/025/01	Bern2, LBAP-A, LBAP-C	PC
<i>Carduelis carduelis</i> (Goldfinch / Nico)	SJ275706	07/05/2008	Ben Milner	1		Kelsterton Farm	Foraging on site	D1203/002/01	Bern2, LBAP-A, LBAP-C	PC
<i>Carduelis carduelis</i> (Goldfinch / Nico)	SJ2752671467	10 records, between 06/06/2011 and 27/12/2011	Martyn Harris	4; 2 Adult; 1 Juvenile; 3; 2; 1	Field record	Feeders by Dee Hide, Connah's Quay Nature Reserve; Dee Hide Feeders, Connahs Quay Nature Reserve; Dee Hide feeders, Connahs Quay Nature Reserve	On the ground below the feeders.; On the feeders.; Most seen on feeders at the same time.	D0969/001/05	Bern2, LBAP-A, LBAP-C	PC

Species Name	Grid Reference	Date	Recorder(s)	Abundance	Record/Sample Type	Site Name	Notes	Dataset ID	Lists	V
<i>Carduelis carduelis</i> (Goldfinch / Nico)	SJ271717	3 records, between 10/10/2011 and 03/10/2016	Martyn Harris	50; 20	Field record	Between the heli-pad and the start of the Conservation Area, Connahs Quay Nature Reserve; Bushes opposite the Heli-pad, Connah's Quay Nature Reserve; South West of heli-pad, North of E-on Field, Con...	In bushes. Quite a lot.; At least 50.; "On a tree top, before flying off. "	D0969/001/05	Bern2, LBAP-A, LBAP-C	PC, UA
<i>Carduelis carduelis</i> (Goldfinch / Nico)	SJ27527146	4 records, between 12/12/2011 and 29/10/2012	Martyn Harris	5; 3; 6	Field record	Feeders by Dee Hide, Connah's Quay Nature Reserve; Dee hide feeders, Connah's Quay Nature Reserve; Dee Hide Feeders, Connah's Quay Nature Reserve		D0969/001/05	Bern2, LBAP-A, LBAP-C	PC
<i>Carduelis carduelis</i> (Goldfinch / Nico)	SJ247732	28/05/2012	Martyn Harris	1	Field record	Flint Castle Car park Area, Flintshire		D0969/001/05	Bern2, LBAP-A, LBAP-C	PC
<i>Carduelis carduelis</i> (Goldfinch / Nico)	SJ251729	04/06/2012	Martyn Harris	3	Field record	Coastal Park South east of Flint Town Football Ground		D0969/001/05	Bern2, LBAP-A, LBAP-C	PC
<i>Carduelis carduelis</i> (Goldfinch / Nico)	SJ271713	08/10/2012	Martyn Harris		Field record	Near the entrance to Connah's Quay Nature Reserve	A few.	D0969/001/05	Bern2, LBAP-A, LBAP-C	PC
<i>Carduelis carduelis</i> (Goldfinch / Nico)	SJ25117302	13/12/2012	Martyn Harris	5	Field record	South east of Flint IRB Station, Flintshire		D0969/001/05	Bern2, LBAP-A, LBAP-C	PC
<i>Carduelis carduelis</i> (Goldfinch / Nico)	SJ27007149	07/01/2013	Martyn Harris	4	Field record	Road South of the heli-pad T-junction, Connah's Quay Nature Reserve		D0969/001/05	Bern2, LBAP-A, LBAP-C	PC
<i>Carduelis carduelis</i> (Goldfinch / Nico)	SJ27077162	07/01/2013	Martyn Harris	5	Field record	Road leading North west to the heli-pad T-junction, Connah's Quay Nature Reserve		D0969/001/05	Bern2, LBAP-A, LBAP-C	PC

Species Name	Grid Reference	Date	Recorder(s)	Abundance	Record/Sample Type	Site Name	Notes	Dataset ID	Lists	V
<i>Carduelis carduelis</i> (Goldfinch / Nico)	SJ269718	23/09/2013	Martyn Harris	>50	Field record	Acces road North side of Hughie's Field	Moved along the road from bush to bush towards West Hide.	D0969/001/05	Bern2, LBAP-A, LBAP-C	UA
<i>Carduelis carduelis</i> (Goldfinch / Nico)	SJ2370 (Approximate)	16/04/2022	Mr Steven Davies	1		Flint Mountain, W		D1297/049/01	Bern2, LBAP-A, LBAP-C	UA
<i>Carduelis carduelis</i> (Goldfinch / Nico)	SJ2772	09/11/2014	Graham M Waterman			Dee Estuary, White Sands	BirdTrack	D1297/025/01	Bern2, LBAP-A, LBAP-C	PC
<i>Carduelis carduelis</i> (Goldfinch / Nico)	SJ276713	11/04/2016	Martyn Harris	2	Field record	Between Dee Hide and Middle Hide, Connah's Quay Nature Reserve		D0969/001/05	Bern2, LBAP-A, LBAP-C	UA
<i>Carduelis carduelis</i> (Goldfinch / Nico)	SJ273716	03/10/2016	Martyn Harris	4	Field record	West of large gully, North of E-on Field, Connah's Quay Nature Reserve		D0969/001/05	Bern2, LBAP-A, LBAP-C	UA
<i>Carduelis carduelis</i> (Goldfinch / Nico)	SJ247731	13/04/2017	Martyn Harris	1	Field record	South west of Flint IRB Station, Flintshire		D0969/001/05	Bern2, LBAP-A, LBAP-C	UA
<i>Carduelis carduelis</i> (Goldfinch / Nico)	SJ247733 (Selected from Interactive Map)	28/12/2016	Gordon Plater	7		Flint	Saltmarsh flint castle	D1117/001/01	Bern2, LBAP-A, LBAP-C	PC
<i>Carduelis carduelis</i> (Goldfinch / Nico)	SJ245730	2 records, between 12/04/2016 and 29/04/2016	Mr R P Jones	1		Mobile-SJ2473;Flint	Possible three nests one occupied for sure. Breeding status - Occupied nest	D1297/021/01	Bern2, LBAP-A, LBAP-C	PC
<i>Carex distans</i> (Distant Sedge / Hesgen Blodau Pell)	SJ252728	2 records, between 2014 and 01/08/2014	Meilleur, Emily; Emily Meilleur			Flint Path	Saltmarsh	D1308/002/01 , D1274/001/01	LBAP-C, LI-48[LS], LI-51[LR], LI-VP-48[LS], LI-VP-50[LR], LI-VP-51[LS]	NA, KC

Species Name	Grid Reference	Date	Recorder(s)	Abundance	Record/Sample Type	Site Name	Notes	Dataset ID	Lists	V
<i>Carex spicata</i> (Spiked Sedge / Hesgen Ysbigog Borffor)	SJ2671	05/06/2015	Jonathan Shanklin			Oakenholt		D1587/019/01	LBAP-G, LI-48[LR], LI-49[LS], LI-VP-48[LR], LI-VP-52[PX]	PC
<i>Celastrina argiolus</i> (Holly Blue / Glesyn Celyn)	SJ256699	2 records, both on 12/05/2018	A.N.Graham; A. N. Graham	1		Leadbrook Wood		D1858/001/02 , D1821/002/01	LBAP-C	NA, PC
<i>Celastrina argiolus</i> (Holly Blue / Glesyn Celyn)	SJ246705	01/05/2004	Rob W Whitehead	2	Field record	Bryn Bach, Flint Mountain		D1373/001/05	LBAP-C	NA
<i>Celastrina argiolus</i> (Holly Blue / Glesyn Celyn)	SJ265716 (Selected from Interactive Map)	19/04/2019	David Winnard	1 Adult		Connah's Quay Nature Reserve		D1117/001/01	LBAP-C	PC
<i>Celastrina argiolus</i> (Holly Blue / Glesyn Celyn)	SJ266720 (Estimated Centroid of Transect))	2 records, between 26/08/2014 and 11/06/2015	anon	1	Transect Section	DNS Reserve_Wetland S4		D1924/001/02	LBAP-C	NA
<i>Centaurea scabiosa</i> (Greater Knapweed / Y Bengaled Fawr)	SJ2572	13/05/2019	Gail Quartly- Bishop			Flint saltmarsh		D1274/010/01	LI-48[LR], LI-49[LR], LI-50[LS], LI-VP-48[LR], LI-VP-50[LNS]	NA
<i>Cerastium semidecandrum</i> (Little Mouse-ear / Clust-y-Llygoden Fach)	SJ2473	09/04/2015	Jonathan Shanklin			Flint		D1587/019/01	LI-50[LS], LI-51[LS], LI-VP-50[LNS]	PC

Species Name	Grid Reference	Date	Recorder(s)	Abundance	Record/Sample Type	Site Name	Notes	Dataset ID	Lists	V
<i>Certhia familiaris</i> (Treetreeper / Dringwr Bach)	SJ2771	12 records, between 16/01/2014 and 25/12/2019	David Winnard; Paul David Shenton; Glenn E Morris; Mr David Winnard; Mr Pete Haslem; Peter Haslem	1; 2		Connah's Quay NR, central; Connah's Quay NR (Gardener's Compound); CQN R Bunded and Garden Compound	BirdTrack	D1297/025/01 , D1297/027/01	Bern2, LBAP-C	PC
<i>Certhia familiaris</i> (Treetreeper / Dringwr Bach)	SJ2470	12/04/2015	RP Jones	1		Flint Mountain	BirdTrack	D1297/025/01	Bern2, LBAP-C	PC
<i>Certhia familiaris</i> (Treetreeper / Dringwr Bach)	SJ2573	20/03/2016	Graham M Waterman			Flint, estuary	BirdTrack	D1297/025/01	Bern2, LBAP-C	PC
<i>Certhia familiaris</i> (Treetreeper / Dringwr Bach)	SJ2670	25/11/2017	David Winnard	1		Flint, Oakenholt, S	BirdTrack	D1297/025/01	Bern2, LBAP-C	PC
<i>Certhia familiaris</i> (Treetreeper / Dringwr Bach)	SJ2571	13/05/2018	Shaun Finnie			Flint, SE		D1297/025/01	Bern2, LBAP-C	PC
<i>Certhia familiaris</i> (Treetreeper / Dringwr Bach)	SJ260703 <i>(Estimated Centroid of Site)</i>	1986	R. D. Rowley			Leadbrook Wood	Broad habitat type: Grassland and Marsh	D0227/002/01	Bern2, LBAP-C	PC
<i>Certhia familiaris</i> (Treetreeper / Dringwr Bach)	SJ2473 <i>(Approximate)</i>	01/05/2020	Mr Giles Pepler			Flint		D1297/040/01	Bern2, LBAP-C	PC
<i>Certhia familiaris</i> (Treetreeper / Dringwr Bach)	SJ2671 <i>(Approximate)</i>	01/10/2022	Mr Pete Haslem	1		CQNR Ash Pool and Meadow Trail		D1297/049/01	Bern2, LBAP-C	UA
<i>Chenopodium rubrum</i> (Red Goosefoot / Troed-yr-Wydd Coch)	SJ2669	29/07/2016	Jonathan Shanklin			Northop		D1587/009/01	LBAP-G, LI- 49[LS], LI-51[LS], LI-52[LS]	PC

Species Name	Grid Reference	Date	Recorder(s)	Abundance	Record/Sample Type	Site Name	Notes	Dataset ID	Lists	V
<i>Cochlearia anglica</i> (English Scurvygrass / Llwylys Seisnig)	SJ248734	28/06/1983	Goronwy Wynne			Flint Castle	saltmarsh	D0101/001/01	LBAP-G, LI-49[LS], LI-50[LR], LI-VP-50[LR]	PC
<i>Cochlearia anglica</i> (English Scurvygrass / Llwylys Seisnig)	SJ2572	09/04/2015	Jonathan Shanklin			Flint		D1587/019/01	LBAP-G, LI-49[LS], LI-50[LR], LI-VP-50[LR]	PC
<i>Cochlearia anglica</i> (English Scurvygrass / Llwylys Seisnig)	SJ247734 (Selected from Interactive Map)	03/06/2018	David Winnard	P Flowering		Flint Castle		D1117/001/01	LBAP-G, LI-49[LS], LI-50[LR], LI-VP-50[LR]	PC
<i>Coenagrion puella</i> (Azure Damselfly / Mursen Las Asur)	SJ256723	04/10/1993	Ian Wallace	1	Field record	Oakenholt	Sewage works marsh	D0969/001/05	LBAP-E	PC
<i>Coenagrion puella</i> (Azure Damselfly / Mursen Las Asur)	SJ266720	2003	Chris Leighton	+ Adult	Field record	Deeside Nature Reserve, Connah's Quay, Near West Hide		D1295/001/05	LBAP-E	NA
<i>Columba oenas</i> (Stock Dove / Colomen Wyllt)	SJ2771 (Approximate)	385 records, between 17/01/2008 and 22/12/2022	Glenn E Morris; Steven Davies; Per Glenn Morris DNS; D Peate; Eryl Jones; DW Rothwell; E Montieth; Keith Jones; Paul David Shenton; Peter Haslem; Ray Eades; Mr Glenn Morris; Recorder name withheld ...	2; 1; 5; 3; 77; 102; 6; 50; 4; 7; 12; 15; 20; 21; 62; 10; 11; 8; 16; 38; 30+; 30; 95; 90; 100; 60; 65; 110; 25; 32; 9; 13; 31; 26; 28; 10+; 40+; 48; 52; 100+; 41; 51; c30; 4+; 1+; 12+	Reported to recorder	Connah's Quay NR, central;CQNR- east;UK- CQNR;Connahs Quay Nature Reserve - DNS, Clwyd;Connah's Quay NR;CQNR Bunded and Garden Compound;Conna hs Quay NR;Connah's Quay NR (Entrance & Hedgerow);Conna h'...	BirdTrack; Survey: DNS data; Field F10 With Wood Pigeon. Survey: DNS data; Field F10 With Woodies. Survey: DNS data; Birdtrack. Feeding in field. Not seen these here before.; Mid Hide Bunded Pools. Survey: DNS data; Far Hide Bunded Pools. Survey: DNS data	D1297/025/01 , D1297/040/01 , D0346/001/01 , D0346/002/01 , D1297/047/01 , D1297/049/01 , D0062/008/01 , D1297/027/01 , D0062/010/01	BDir2.2, LBAP-G, UKBA	PC, UA, NA

Species Name	Grid Reference	Date	Recorder(s)	Abundance	Record/Sample Type	Site Name	Notes	Dataset ID	Lists	V
<i>Columba oenas</i> (Stock Dove / Colomen Wyllt)	SJ2671 (Approximate)	131 records, between 11/02/2008 and 31/08/2022	Peter Haslem; David Winnard; Glenn E Morris; Neil Hughes; Mr Pete Haslem; Mr Glenn Morris; Mr James Hughes; Paul David Shenton; Richard Beckett; Ian M Spence; Chris Leighton; Mr David Winnard; Mr S...	4; 2; 40; 20; 1; 3; 6; 10; 32; 9; 12; 5; 11; 25; 35; 45; 50+; 22; 8; 30; 77; 13; 140; 60; 14; 16; 24; 15	Reported to recorder	Connah's Quay NR, W;CQNR Ash Pool and Meadow Trail;CQNR- west;Connah's Quey NR, W;Connah's Quay NR (Lagoon);Connah' s Quay NR, Lagoon	BirdTrack; Dee Estuary website. Survey: Dee Estuary website data; Field F9 Left Of Heli Pad. Survey: DNS data	D1297/025/01 , D1297/040/01 , D1297/049/01 , D0062/008/01 , D1297/027/01 , D1297/047/01	BDir2.2, LBAP-G, UKBA	PC, UA, NA
<i>Columba oenas</i> (Stock Dove / Colomen Wyllt)	SJ2669 (Approximate)	4 records, between 05/04/2018 and 29/01/2020	David Winnard; Mr Paul James; Mr David Winnard	2; 40; 21; 1		Plas Bellin;Oakenholt;P las Bellin Hall Fields		D1297/025/01 , D1297/040/01 , D1297/027/01	BDir2.2, LBAP-G, UKBA	PC
<i>Columba oenas</i> (Stock Dove / Colomen Wyllt)	SJ2672 (Approximate)	25 records, between 15/08/2007 and 26/09/2022	Glenn E Morris; Mr Pete Haslem; Alan Nevitt; Kevin J Smith; Steve V Atkins; Mr James Hughes; Mr David Winnard; Mr Glenn Morris; Mrs susan haslem; Mr Kevin Smith; Dr Anne Brenchley; Mr Alex Humphrey...	3; 14; 1; 7; 4; 15; 2; 35; 5	Reported to recorder	RSPB Oakenholt Marsh;CQNR Oakenholt Marsh and Flint Sands;Connah's Quay NR (West Hide);CQNR- west;CQNRW;Co nnah's Quay NR;SJ2672 CQNR/Oakenholt; CQNR: Oakenholt Marsh	BirdTrack; Survey: DNS data; Ash Pool Field. Survey: DNS data	D1297/025/01 , D1297/047/01 , D0062/008/01 , D1297/049/01 , D1297/027/01 , D1297/040/01	BDir2.2, LBAP-G, UKBA	PC, UA, NA
<i>Columba oenas</i> (Stock Dove / Colomen Wyllt)	SJ2772	16/07/2018	Peter Haslem	2		Dee Estuary, White Sands		D1297/025/01	BDir2.2, LBAP-G, UKBA	PC
<i>Columba oenas</i> (Stock Dove / Colomen Wyllt)	SJ2572	2 records, between 19/08/2014 and 04/02/2018	Tony G Jackson; David Winnard	1; 3		Flint saltmarsh	BirdTrack	D1297/025/01	BDir2.2, LBAP-G, UKBA	PC
<i>Columba oenas</i> (Stock Dove / Colomen Wyllt)	SJ2670	2 records, between 29/11/2017 and 01/05/2019	David Winnard; Mr David Winnard	10; 41		Flint, Oakenholt, S;Cheshire Farm Fields	BirdTrack	D1297/025/01 , D1297/027/01	BDir2.2, LBAP-G, UKBA	PC
<i>Columba oenas</i> (Stock Dove / Colomen Wyllt)	SJ2473	02/12/2018	Martin G Williams	2	Reported to recorder	Flint	Flint Marsh, from castle. Survey: Observer data	D0062/008/01	BDir2.2, LBAP-G, UKBA	NA

Species Name	Grid Reference	Date	Recorder(s)	Abundance	Record/Sample Type	Site Name	Notes	Dataset ID	Lists	V
<i>Columba oenas</i> (Stock Dove / Colomen Wyllt)	SJ2770	02/05/2019	Mr David Winnard	1		Kelsterton Lane		D1297/027/01	BDir2.2, LBAP-G, UKBA	PC
<i>Columba oenas</i> (Stock Dove / Colomen Wyllt)	SJ278713	11/02/2015	Anon - Dee Estuary Sightings	77	Field record	Nature Reserve	Records taken from (www. dee estuary . co. uk website) .	D0969/001/05	BDir2.2, LBAP-G, UKBA	UA
<i>Columba oenas</i> (Stock Dove / Colomen Wyllt)	SJ266720 <i>(Selected from Interactive Map)</i>	17/02/2017	Steve Palin	1 Full-Grown		Dee Naturalists Reserve Connahs Quay		D1117/001/01	BDir2.2, LBAP-G, UKBA	PC
<i>Columba palumbus</i> (Woodpigeon / Ysguthan)	SJ2671 <i>(Approximate)</i>	113 records, between 12/04/2004 and 20/08/2022	Glenn E Morris; Peter Haslem; Mr Pete Haslem; Mr Glenn Morris; Denzil Nicklin; Walter Griffiths; Chris Leighton; CS Williamson; David Winnard; Mr David Winnard; Mr Steve Kent; Andrew Wallbank	5; 1; 6; 3; 120; 2; 12; 15; 4; 82; 7; 45; 52; 54; 66; 30; 8; 22; 35; 44; 50; 40; 20; 25; 10; 300; 18; 19; 32	Reported to recorder	Connah's Quay NR, W;CQNR Ash Pool and Meadow Trail;CQNR- west;Connah's Quay NR (Lagoon);Connah' s Quay NR (Meadow Trail);CQNR2 SJ2671 Ash Pool & Meadow	BirdTrack; Birdtrack. flying by the Papermill; Survey: DNS data; Field F9 Left Of Heli Pad. Survey: DNS data; Birdtrack; Survey: Observer data; WeBS. Survey: DNS data	D1297/025/01 , D1297/040/01 , D0062/008/01 , D1297/027/01 , D1297/047/01 , D1297/049/01	BDir2.1, UKBA	PC, NA, UA
<i>Columba palumbus</i> (Woodpigeon / Ysguthan)	SJ2770	28/10/2015	H Bridgland			Kelsterton	BirdTrack	D1297/025/01	BDir2.1, UKBA	PC
<i>Columba palumbus</i> (Woodpigeon / Ysguthan)	SJ2469	2 records, between 10/11/2018 and 15/11/2018	Peter Kirk; David Hill	2		Northop, N;Northop College		D1297/025/01 , D1562/004/01	BDir2.1, UKBA	PC
<i>Columba palumbus</i> (Woodpigeon / Ysguthan)	SJ2569	30/05/2016	Ian M Spence			Northop, NE	BirdTrack. Activity: S	D1297/025/01	BDir2.1, UKBA	PC

Species Name	Grid Reference	Date	Recorder(s)	Abundance	Record/Sample Type	Site Name	Notes	Dataset ID	Lists	V
<i>Columba palumbus</i> (Woodpigeon / Ysguthan)	SJ2672 (Approximate)	44 records, between 27/04/2007 and 08/10/2022	Peter Haslem; Kevin J Smith; Anon; Andrew Wallbank; Keith Jones; Bob Hayes; Dr Anne Brenchley; Mr David Winnard; Mr Glenn Morris; Mr Pete Haslem; Betty Lee; Evelyn Jones; Mr Alex Humphreys-Jones	10; 1; 3; 35; 2; 4; 8; 6; 25; 80; 22; 70; 5	Reported to recorder	RSPB Oakenholt Marsh; SJ2672 CQNR/Oakenholt; Connah's Quay NR (West Hide); CQNR-west; CQNR Oakenholt Marsh and Flint Sands; CQNR: Oakenholt Marsh	BirdTrack; Mid Hide Banded Pools. Survey: DNS data; First Hide Banded Pools. Survey: DNS data; Field Right Of Heli Pad. Survey: DNS data; Webs. Survey: DNS data	D1297/025/01 , D0062/008/01 , D1297/027/01 , D1297/047/01 , D1297/040/01 , D1297/049/01	BDir2.1, UKBA	PC, NA, UA
<i>Columba palumbus</i> (Woodpigeon / Ysguthan)	SJ2771 (Approximate)	460 records, between 27/10/2007 and 15/11/2022	Mr Glenn Morris; Recorder Name withheld (obsr549929); Mr Pete Haslem; Mr David Hiley; Mr James Hughes; Mr Justin Williams; Arthur Kemp; Sam Deane; Deeside Naturalists' Society; Denzil Nicklin; T Fe...	2; 1; 30; 6; 5; 3; 4; 15; 7; c50; 25; c30; 8; 40; 44; 47; 60; 74; 92; 93; 10; 12; 9; 50; 11; 20; 28; 14; 17; 13; 130+; 70+; 21; 32; 52; 54; 65; 70; 80; 90; 274; 20+; 300; 15+; 1+; 18; 36; 26; 3+; 6+;	Reported to recorder	CQNR-east; UK-CQNR; CQNR Banded and Garden Compound; Connahs Quay NR; Connah's Quay NR, central; Connahs Quay Nature Reserve; Connah's Quay Nature Reserve; Connah's Quay NR; Connah's Quay NR (East Hide); C...	Survey: DNS data; Survey: Observer data; Mid Hide Banded Pools. Survey: DNS data; F10 Left Of Heli Pad. Survey: DNS data; Field F10 Right Of Heli Pad. Survey: DNS data; F10 Field Right Of Heli Pad. Survey: DNS data; BirdTrack; BirdTrack. Activity: FL; Birdtrack. single flock; Birdtrack. in one flock; WeBS. Survey: DNS data; Birdtrack; Banded Pools Area. Survey: DNS data	D1297/040/01 , D0346/002/01 , D1297/047/01 , D1297/049/01 , D0062/008/01 , D1297/025/01 , D1297/027/01 , D0346/003/01	BDir2.1, UKBA	PC, UA, NA
<i>Columba palumbus</i> (Woodpigeon / Ysguthan)	SJ2473 (Approximate)	69 records, between 24/10/2008 and 19/11/2022	Recorder name withheld (obsr1683018); Recorder name withheld (obsr1214368); Recorder Name withheld (obsr1153095); Mr Giles Pepler; Mr Lee Lappin; Mr Steven Davies; Mr Steven Heywood; Neville Wright...	2; 21; 7; 8; 3; 1; 11; 6; 2+; 15; 12; 9; 5; 4; 10		Flint Castle; Flint; Deeside Naturalist. Wales; Dee Estuary, Flint	Birdtrack; BirdTrack; Breeding details: Permanent territory (T); Breeding details: Courtship display (D)	D0346/001/01 , D0346/002/01 , D1297/049/01 , D1297/025/01 , D1297/027/01 , D1297/040/01 , D1297/047/01 , D0346/003/01	BDir2.1, UKBA	UA, PC

Species Name	Grid Reference	Date	Recorder(s)	Abundance	Record/Sample Type	Site Name	Notes	Dataset ID	Lists	V
<i>Columba palumbus</i> (Woodpigeon / Ysguthan)	SJ244720	30/01/2022	Martin Redhead	2		Martin's Garden		D1117/001/01	BDir2.1, UKBA	UA
<i>Columba palumbus</i> (Woodpigeon / Ysguthan)	SJ2571 (Approximate)	3 records, between 13/05/2018 and 16/12/2022	Recorder Name withheld (obsr2401399); Mr Andrew Wallbank; Shaun Finnie	1		Ffordd Piran;Oakenholt (The Oaks) (SJ25);Flint, SE		D0346/002/01 , D1297/049/01 , D1297/025/01	BDir2.1, UKBA	UA, PC
<i>Columba palumbus</i> (Woodpigeon / Ysguthan)	SJ2372 (Approximate)	7 records, between 24/01/2009 and 19/02/2021	Mr Ian Rayner; Anon; Ray Eades; Ian M Spence; RP Jones	1; 9		Aber Park, Aber Rd, Flint CH6 5EX;Flint, W	Occurrence ID: NBN-GA000656-BGBW2009-16439264-106985207; BirdTrack	D1297/047/01 , D1852/002/01 , D1297/025/01	BDir2.1, UKBA	UA, PC
<i>Columba palumbus</i> (Woodpigeon / Ysguthan)	SJ2370 (Approximate)	16/04/2022	Mr Steven Davies			Flint Mountain, W		D1297/049/01	BDir2.1, UKBA	UA
<i>Columba palumbus</i> (Woodpigeon / Ysguthan)	SJ2669 (Approximate)	2 records, between 19/02/2009 and 26/01/2020	Jim Hulse; Mr David Winnard	7; 40	Reported to recorder	Plas Bellin;Plas Bellin Hall Fields	Survey: Observer data	D0062/008/01 , D1297/040/01	BDir2.1, UKBA	NA, PC
<i>Columba palumbus</i> (Woodpigeon / Ysguthan)	SJ2472	3 records, between 24/01/2009 and 06/06/2019	Anon; RP Jones; Mr Michael Dixon	7; 28		Flint, S;Flint Castle	Occurrence ID: NBN-GA000656-BGBW2009-16439776-106985291; BirdTrack	D1852/002/01 , D1297/025/01 , D1297/027/01	BDir2.1, UKBA	PC
<i>Columba palumbus</i> (Woodpigeon / Ysguthan)	SJ2470	2 records, between 24/01/2009 and 19/04/2015	Anon; RP Jones			Flint Mountain	Occurrence ID: NBN-GA000656-BGBW2009-16439461-106985063; BirdTrack	D1852/002/01 , D1297/025/01	BDir2.1, UKBA	PC

Species Name	Grid Reference	Date	Recorder(s)	Abundance	Record/Sample Type	Site Name	Notes	Dataset ID	Lists	V
<i>Columba palumbus</i> (Woodpigeon / Ysguthan)	SJ2772	16/07/2018	Peter Haslem	3		Dee Estuary, White Sands		D1297/025/01	BDir2.1, UKBA	PC
<i>Columba palumbus</i> (Woodpigeon / Ysguthan)	SJ2572 (Approximate)	10 records, between 20/01/2016 and 10/08/2021	Glenn E Morris; David Winnard; David Richardson; Dr Anne Brenchley; Mr Glenn Morris; Mr Steven Heywood	10; 15; 17; 21; 33; 6; 1; 2; 20	Reported to recorder	Flint saltmarsh; SJ2572 Flint Marsh East; Flint Marsh; Pentrw Fdwendan	BirdTrack; Survey: Observer data	D1297/025/01 , D0062/008/01 , D1297/027/01 , D1297/047/01	BDir2.1, UKBA	PC, NA, UA
<i>Columba palumbus</i> (Woodpigeon / Ysguthan)	SJ2573 (Approximate)	10 records, between 15/05/2015 and 20/09/2020	KA Walker; Glenn E Morris; Graham M Waterman; Mr David Winnard	2; 1; 4; 14; 5		Flint, estuary; Flint Saltmarsh (WeBS)	BirdTrack	D1297/025/01 , D1297/027/01 , D1297/040/01	BDir2.1, UKBA	PC
<i>Columba palumbus</i> (Woodpigeon / Ysguthan)	SJ2670	3 records, between 29/11/2017 and 01/05/2019	David Winnard; Mr David Winnard	120; 50+; 2		Flint, Oakenholt, S; Cheshire Farm Fields	BirdTrack	D1297/025/01 , D1297/027/01	BDir2.1, UKBA	PC
<i>Columba palumbus</i> (Woodpigeon / Ysguthan)	SJ275706	07/05/2008	Ben Milner	1		Kelsterton Farm	Foraging on site	D1203/002/01	BDir2.1, UKBA	PC
<i>Columba palumbus</i> (Woodpigeon / Ysguthan)	SJ246712 (Estimated (Centroid of Site))	04/06/1985	Amanda Gall and David Harpley		Live Sighting	Llwyn-own		D1239/011/01	BDir2.1, UKBA	PC
<i>Columba palumbus</i> (Woodpigeon / Ysguthan)	SJ27547149	27/06/2011	Martyn Harris	1	Field record	Scrapes in front of Dee Hide, Connahs Quay Nature Reserve		D0969/001/05	BDir2.1, UKBA	PC

Species Name	Grid Reference	Date	Recorder(s)	Abundance	Record/Sample Type	Site Name	Notes	Dataset ID	Lists	V
<i>Columba palumbus</i> (Woodpigeon / Ysguthan)	SJ272711	18/07/2011	Martyn Harris	1	Field record	Kelsterton Road Rockliffe, near Connahs Quay Nature Reserve		D0969/001/05	BDir2.1, UKBA	PC
<i>Columba palumbus</i> (Woodpigeon / Ysguthan)	SJ27677140	01/08/2011	Martyn Harris	1	Field record	Middle Hide Pool, Connahs Quay Nature Reserve		D0969/001/05	BDir2.1, UKBA	PC
<i>Columba palumbus</i> (Woodpigeon / Ysguthan)	SJ265719	15/08/2011	Martyn Harris	1	Field record	On bank between pool and ditch South of West Hide, Connahs Quay Nature Reserve		D0969/001/05	BDir2.1, UKBA	PC
<i>Columba palumbus</i> (Woodpigeon / Ysguthan)	SJ278713	4 records, between 15/08/2011 and 04/07/2016	Martyn Harris	1; 2	Field record	In front of East Hide, Connahs Quay Nature Reserve; East Hide Pool, Connah's Quay Nature Reserve; East Hide Scrape, Connah's Quay Nature Reserve; East hide Scrape, Connah's Quay Nature Reserve		D0969/001/05	BDir2.1, UKBA	PC, UA
<i>Columba palumbus</i> (Woodpigeon / Ysguthan)	SJ253727	04/06/2012	Martyn Harris	22	Field record	Power lines East of the Coastal Park, Flintshire	All sitting on the poer line.	D0969/001/05	BDir2.1, UKBA	PC
<i>Columba palumbus</i> (Woodpigeon / Ysguthan)	SJ275714	3 records, between 27/08/2012 and 28/11/2016	Martyn Harris	2; 8; 5	Field record	Along the road from Dee Hide to the Field Centre, Connah's Quay Nature Reserve; Trees near Dee Hide , Connah's Quay Nature Reserve; Between Dee and Middle Hides, Connah's Quay Nature Reserve		D0969/001/05	BDir2.1, UKBA	PC, UA

Species Name	Grid Reference	Date	Recorder(s)	Abundance	Record/Sample Type	Site Name	Notes	Dataset ID	Lists	V
<i>Columba palumbus</i> (Woodpigeon / Ysguthan)	SJ270716	2 records, between 23/09/2013 and 11/04/2016	Martyn Harris	3; 1	Field record	Access road between Hughie's Field and the E-on Field; Road between Hughie's and E-On Fields, Connah's Quay Nature Reserve		D0969/001/05	BDir2.1, UKBA	UA
<i>Columba palumbus</i> (Woodpigeon / Ysguthan)	SJ277714	26/01/2015	Martyn Harris	1	Field record	Middle Hide Scrape, Connah's Quay Nature Reserve		D0969/001/05	BDir2.1, UKBA	UA
<i>Columba palumbus</i> (Woodpigeon / Ysguthan)	SJ277713	06/07/2015	Martyn Harris	2	Field record	Access road between Middle and East Hides, Connah's Quay Nature Reserve		D0969/001/05	BDir2.1, UKBA	UA
<i>Columba palumbus</i> (Woodpigeon / Ysguthan)	SJ276714	06/07/2015	Martyn Harris	2	Field record	Middle Hide Scrape, Connah's Quay Nature Reserve		D0969/001/05	BDir2.1, UKBA	UA
<i>Columba palumbus</i> (Woodpigeon / Ysguthan)	SJ276713	2 records, between 13/07/2015 and 29/02/2016	Martyn Harris	1	Field record	Access road between Dee and Middle Hides, Connah's Quay Nature Reserve; Between Dee and Middle Hides, Connah's Quay Nature Reserve		D0969/001/05	BDir2.1, UKBA	UA
<i>Columba palumbus</i> (Woodpigeon / Ysguthan)	SJ275715	2 records, between 04/04/2016 and 04/07/2016	Martyn Harris	2	Field record	Dee Hide Scrape, Connah's Quay Nature Reserve		D0969/001/05	BDir2.1, UKBA	UA
<i>Columba palumbus</i> (Woodpigeon / Ysguthan)	SJ270715	16/05/2016	Martyn Harris	2	Field record	E-on Field, Connah's Quay Nature Reserve		D0969/001/05	BDir2.1, UKBA	UA

Species Name	Grid Reference	Date	Recorder(s)	Abundance	Record/Sample Type	Site Name	Notes	Dataset ID	Lists	V
<i>Columba palumbus</i> (Woodpigeon / Ysguthan)	SJ272712	05/12/2016	Martyn Harris	1	Field record	Kelsterton Road, Rockcliffe, Flintshire		D0969/001/05	BDir2.1, UKBA	UA
<i>Columba palumbus</i> (Woodpigeon / Ysguthan)	SJ249731	29/04/2017	Martyn Harris	2	Field record	Flint Rugby Club Field, Flintshire		D0969/001/05	BDir2.1, UKBA	UA
<i>Columba palumbus</i> (Woodpigeon / Ysguthan)	SJ273711	2 records, between 02/10/2017 and 06/08/2018	Martyn Harris	1	Field record	Kelsterton Road, South of Connah's Quay Nature Reserve; Kelsterton Road, Rockcliffe, Flintshire		D0969/001/05	BDir2.1, UKBA	UA
<i>Columba palumbus</i> (Woodpigeon / Ysguthan)	SJ24807123 (Selected from Interactive Map)	09/06/2016	Stewart Johnson			National Grid Tower 4ZG242		D1117/001/01	BDir2.1, UKBA	PC
<i>Cornus sanguinea</i> (Dogwood / Cwytrosyn)	SJ2572	13/05/2019	Gail Quartly-Bishop			Flint saltmarsh		D1274/010/01	GBNNSIP, LI-52[LS]	NA
<i>Corvus corax</i> (Raven / Cigfran)	SJ2771 (Approximate)	112 records, between 12/04/2006 and 12/11/2022	Trevor B Taylor; Peter Haslem; Alan Nevitt; Glenn E Morris; David Winnard; Mr Glenn Morris; Mr Justin Williams; Mr Kevin Smith; Deeside Naturalists' Society; K Griffith; Steve Collins; Kevin J Smith;	2; 1; 3; 11; 4; 8; 5; 6	Reported to recorder	Connah's Quay NR, central; CQNR-east; Connah's Quay Nature Reserve; CQNR Bunded and Garden Compound; Connah's Quay NR; Connah's Quay NR (Entrance & Hedgerow); Connah's Quay NR (Fields); Connah's Quay NR (Ga...	BirdTrack; Survey: DNS data; Survey: Observer data; Mid Hide Bunded Pools. Survey: DNS data; Over Reserve. Survey: DNS data; Pylon Gardeners Dump. Survey: DNS data; Birdtrack; BirdTrack. Activity: N; BirdTrack. Activity: FL; Birdtrack. o/h; Family group?; Attacking Crow. Survey: DNS data; By Power Station. Survey: DNS data; Webs. Survey: DNS data	D1297/025/01 , D1297/040/01 , D1297/049/01 , D0062/008/01 , D1297/047/01 , D1297/027/01	LBAP-C	PC, UA, NA

Species Name	Grid Reference	Date	Recorder(s)	Abundance	Record/Sample Type	Site Name	Notes	Dataset ID	Lists	V
<i>Corvus corax</i> (Raven / Cigfran)	SJ2671 (Approximate)	102 records, between 13/04/2004 and 08/10/2022	Peter Haslem; Mr Pete Haslem; Mr Glenn Morris; Neil Hughes; Anon (BirdGuides); Mark Murphy; Chris Leighton; Anne Brenchley; Per Glenn E Morris DNS; Glenn E Morris; R Riley; Paul David Shenton; Keit...	1; 2; 3; 5; 4; 7	Reported to recorder	Connah's Quay NR, W;CQNR Ash Pool and Meadow Trail;CQNR-west;Connah's Quay NR (Lagoon);Connah's Quay NR (Meadow Trail);CQNR2 SJ2671 Ash Pool & Meadow	Survey: Observer data; Survey: Birdguides data; Survey: DNS data; On Pylon. Survey: DNS data; BirdTrack; BirdTrack. Activity: ON; Birdtrack; Ash Pool Fence. Survey: DNS data	D1297/025/01 , D1297/040/01 , D1297/049/01 , D0062/008/01 , D1297/047/01 , D1297/027/01	LBAP-C	PC, UA, NA
<i>Corvus corax</i> (Raven / Cigfran)	SJ2672 (Approximate)	129 records, between 07/02/2004 and 08/10/2022	Glenn E Morris; Peter Haslem; Anon - Dee Estuary Sightings; Mr David Winnard; Geoffrey Robinson; Richard Hurst; John Harrison; Elvet Jones; Kevin J Smith; Neil Hughes; Anon (BirdGuides); Norman Hal...	1; 2; 3; 6; 5; 1 Adult; 4; 4 Juvenile	Field record; Reported to recorder	RSPB Oakenholt Marsh;Oakenholt Marsh;Oakenholt Marsh RSPB;Oakenholt Marsh .;Connah's Quay NR (West Hide);Flintshire, Dee Estuary, Oakenholt Marsh NR;CQNR Oakenholt Marsh and Flint Sands;CQNR1 SJ267...	BirdTrack; Records taken from www. deeeestuary. co. uk website.; Records taken from (www. deeeestuary. co. uk website) .; High tide count; Low Tide Count; LT count; Survey: Observer data; Survey: Birdguides data; Survey: Dee Estuary website data; Survey: DNS data; New Hide Ash Pool Field. Survey: DNS data; On first pylon-nest site?. Survey: Observer data; Over Ash Pool Field. Survey: DNS data; Dee Estuary Website. Survey: Dee Estuary website data; From West Hide. Survey: DNS data; In Field Lef...	D1297/025/01 , D0969/001/05 , D1297/040/01 , D1949/001/01 , D0062/008/01 , D1297/049/01 , D1297/027/01 , D1297/047/01	LBAP-C	PC, NA, UA
<i>Corvus corax</i> (Raven / Cigfran)	SJ278713	5 records, between 19/09/2005 and 30/06/2017	Anon; Anon - Dee Estuary Sightings	10; 2; 4; 1	Field record	Connah's Quay;Reserve, Connah's Quay;Connah's Quay Reserve, Dee Estuary;Connah's Quay Nature Reserve	At high tide; Records taken from Dee Estruary. co. uk; Record taken from www. deeeestuary. co. uk.	D0969/001/05	LBAP-C	PC
<i>Corvus corax</i> (Raven / Cigfran)	SJ247733	11/11/2011	Anon - Dee Estuary Sightings	2	Field record	Flint Castle	Records taken from www. deeeestuary. co. uk website.	D0969/001/05	LBAP-C	PC

Species Name	Grid Reference	Date	Recorder(s)	Abundance	Record/Sample Type	Site Name	Notes	Dataset ID	Lists	V
<i>Corvus corax</i> (Raven / Cigfran)	SJ263717	2 records, between 11/03/2013 and 18/03/2013	Martyn Harris	1	Field record	Power pylon South west of West Hide, Connah's Quay Nature Reserve; Pylon at West end of the Wetland Meadow, Connah's Quay Nature Reserve	On a nest near the base of the pylon at corner / first cross bars.; Sitting on the nest.	D0969/001/05	LBAP-C	PC
<i>Corvus corax</i> (Raven / Cigfran)	SJ276714	30/09/2013	Martyn Harris	1	Field record	Middle Hide Scrape, Connah's Quay Nature Reserve		D0969/001/05	LBAP-C	PC
<i>Corvus corax</i> (Raven / Cigfran)	SJ2572 (Approximate)	4 records, between 09/04/1991 and 01/03/2021	Dr Andre Farrar; Elvet Jones; Dr Anne Brenchley; Mr Paul Todd	1; 2	Reported to recorder	Flint Castle; Flint saltmarsh; SJ2473 Flint Marsh; Flint Castle-Oakenholt Marsh	Survey: Observer data; Breeding details: Pair in suitable habitat (P)	D1297/041/01 , D0062/008/01 , D1297/047/01 , D1297/027/01	LBAP-C	PC, NA, UA
<i>Corvus corax</i> (Raven / Cigfran)	SJ2473 (Approximate)	13 records, between 27/01/2006 and 16/04/2022	Recorder Name withheld (obsr1153095); Dr Tony Sinnott; Mr Steven Davies; Steven Davies; Graham Jones; David Winnard; Ian M Spence; Louise Jones; Mr Giles Pepler; Mr David Winnard; Recorder Name wit...	1; 2; 3	Reported to recorder	Flint Castle; Flint; Flintshire, Flint	BirdTrack; Survey: Observer data; nesting on castle. Breeding details: Nest with young (NY)	D0346/002/01 , D1297/049/01 , D1297/025/01 , D0062/008/01 , D1297/047/01 , D0346/003/01	LBAP-C	UA, PC, NA
<i>Corvus corax</i> (Raven / Cigfran)	SJ2573	6 records, between 12/02/2004 and 19/05/2019	Geoffrey Robinson; John Harrison; Glenn E Morris; David Winnard; Mr David Winnard	1; 2; 30; 3	Reported to recorder	Flint, estuary; Flint Saltmarsh (Webs); Flint Saltmarsh (WeBS)	LT count; Birdtrack. Gathered around a dead sheep on the marsh	D1949/001/01 , D1297/025/01 , D1297/027/01	LBAP-C	NA, PC
<i>Corvus corax</i> (Raven / Cigfran)	SJ2504669975	11/09/2009	Jim Hulse	1	Reported to recorder	Northop, NE	sj25046/69975. Survey: Observer data	D0062/008/01	LBAP-C	NA
<i>Corvus corax</i> (Raven / Cigfran)	SJ2472 (Approximate)	08/06/2020	Mr Nick French	1		Decca Pools, Burton Marsh		D1297/040/01	LBAP-C	PC
<i>Corvus corax</i> (Raven / Cigfran)	SJ2772 (Approximate)	03/01/2022	Mr Kevin Smith	2		Dee estuary, Dee estuary, White Sands		D1297/049/01	LBAP-C	UA

Species Name	Grid Reference	Date	Recorder(s)	Abundance	Record/Sample Type	Site Name	Notes	Dataset ID	Lists	V
<i>Crithmum maritimum</i> (Rock Samphire / Corn-Carw'r Môr)	SJ27497216	2 records, between 2017 and 01/10/2017	Shanklin, Jonathan D.; Jonathan D Shanklin			Dee breakwater	Around 10 plants on Dee side of breakwater	D1308/002/01 , D1587/020/01	LI-48[LS], LI-50[LR], LI-51[LR], LI-VP-48[LS], LI-VP-50[LS], LI-VP-51[LS]	NA, PC
<i>Cruciata laevipes</i> (Crosswort / Llysiâu'r Groes)	SJ2571	05/06/2015	Jonathan Shanklin			Flint C		D1587/019/01	LBAP-G, LI-49[LS], LI-52[LS], LI-VP-52[LS]	PC
<i>Cruciata laevipes</i> (Crosswort / Llysiâu'r Groes)	SJ2370	13/11/2012	Jonathan Shanklin			Bryn-y-garreg		D1587/013/01	LBAP-G, LI-49[LS], LI-52[LS], LI-VP-52[LS]	PC
<i>Curruca curruca</i> (Lesser Whitethroat / Llwydfron Fach)	SJ2771 (Approximate)	38 records, between 14/09/2008 and 15/05/2022	Glenn E Morris; Ray Eades; DW Rothwell; Anon; Peter Haslem; David Winnard; Per Andrew Wallbank; Per Glenn Morris DNS; Mr David Winnard; Mr Pete Haslem; Mr Glenn Morris	1; 2; 4	Reported to recorder	Connah's Quay NR, central; Connah's Quay NR (Entrance & Hedgerow); CQNR Bunded and Garden Compound; CQNR-east	BirdTrack; Birdtrack.; Survey: DNS data; BirdTrack. Activity: S; BirdTrack. Activity: P	D1297/025/01 , D0062/008/01 , D1297/027/01 , D1297/047/01 , D1297/049/01	LBAP-C, LBAP-D, LBAP-F	PC, NA, UA
<i>Curruca curruca</i> (Lesser Whitethroat / Llwydfron Fach)	SJ2671 (Approximate)	29 records, between 30/07/2012 and 11/08/2022	David Winnard; Peter Haslem; Mr Pete Haslem; Glenn E Morris; Mr David Winnard; Mr Glenn Morris; Alan Nevitt	1; 2; 3	Reported to recorder	Connah's Quay NR, W; CQNR Ash Pool and Meadow Trail; Connah's Quay NR (Meadow Trail); CQNR-west	BirdTrack. Activity: S; BirdTrack; Adult feeding young out of nest. Confirmed breeding; Adult feeding young out of nest. Breeding status: FL; Dee Estuary website. Survey: Dee Estuary website data	D1297/025/01 , D1297/040/01 , D1297/049/01 , D1297/027/01 , D1297/047/01 , D0062/008/01	LBAP-C, LBAP-D, LBAP-F	PC, UA, NA
<i>Curruca curruca</i> (Lesser Whitethroat / Llwydfron Fach)	SJ2672 (Approximate)	3 records, between 04/05/2012 and 24/06/2022	Julian Weldrick; Kevin J Smith; Mr Glenn Morris	1; 2	Reported to recorder	RSPB Oakenholt Marsh; CQNR-west	BirdTrack; Activity: S. Survey: Observer data	D1297/025/01 , D0062/008/01 , D1297/049/01	LBAP-C, LBAP-D, LBAP-F	PC, NA, UA

Species Name	Grid Reference	Date	Recorder(s)	Abundance	Record/Sample Type	Site Name	Notes	Dataset ID	Lists	V
<i>Curruca curruca</i> (Lesser Whitethroat / Llwydfon Fach)	SJ278713	4 records, between 17/04/2011 and 19/04/2018	Anon - Dee Estuary Sightings	1; 2	Field record	Connah's Quay Reserve, Dee Estuary; Connah's Quay Nature Reserve; Connah's Quay Reserve / Oakenholt Marsh	Records taken from Dee Estuary. co. uk; Records taken from (www. deeestuary. co. ukwebsite).; Records taken from (www. dee estuary . co. uk website) .	D0969/001/05	LBAP-C, LBAP-D, LBAP-F	UA
<i>Curruca curruca</i> (Lesser Whitethroat / Llwydfon Fach)	SJ2473 (Approximate)	3 records, between 05/08/2017 and 01/05/2020	Steven Davies; Mr Giles Pepler	1; 2		Flint	BirdTrack	D1297/025/01 , D1297/040/01	LBAP-C, LBAP-D, LBAP-F	PC
<i>Curruca curruca</i> (Lesser Whitethroat / Llwydfon Fach)	SJ2770	02/05/2019	Mr David Winnard	1		Kelsterton Lane		D1297/027/01	LBAP-C, LBAP-D, LBAP-F	PC
<i>Curruca curruca</i> (Lesser Whitethroat / Llwydfon Fach)	SJ2472 (Approximate)	08/06/2020	Mr Nick French	2		Decca Pools, Burton Marsh		D1297/040/01	LBAP-C, LBAP-D, LBAP-F	PC
<i>Curruca curruca</i> (Lesser Whitethroat / Llwydfon Fach)	SJ2772	29/04/2015	David Jones	1	Reported to recorder	Dee Estuary, White Sands	Dee Estuary website by Model airplane site. Survey: Dee Estuary website data	D0062/008/01	LBAP-C, LBAP-D, LBAP-F	NA
<i>Curruca curruca</i> (Lesser Whitethroat / Llwydfon Fach)	SJ2572	27/04/2015	Paul David Shenton	4	Reported to recorder	Flint saltmarsh	Dee Estuary website total between Flint Point and Llanerch-Y-Mor. Survey: Dee Estuary website data	D0062/008/01	LBAP-C, LBAP-D, LBAP-F	NA
<i>Cyanistes caeruleus</i> (Blue Tit / Titw Tomos Las)	SJ2671 (Approximate)	61 records, between 13/04/2004 and 11/08/2022	Glenn E Morris; Peter Haslem; Richard Beckett; Mr Glenn Morris; Mr Pete Haslem; CS Williamson; David Winnard; Mr David Winnard	1; 5; 2; 4; 6; 7; 3; 8; 12		Connah's Quay NR, W; CQNR-west; CQNR Ash Pool and Meadow Trail; Connah's Quay NR (Lagoon); Connah's Quay NR (Meadow Trail)	BirdTrack; BirdTrack. Activity: FL; Birdtrack	D1297/025/01 , D1297/040/01 , D1297/049/01 , D1297/027/01 , D1297/047/01	Bern2, LBAP-C	PC, UA

Species Name	Grid Reference	Date	Recorder(s)	Abundance	Record/Sample Type	Site Name	Notes	Dataset ID	Lists	V
<i>Cyanistes caeruleus</i> (Blue Tit / Titw Tomos Las)	SJ2770	3 records, between 28/10/2015 and 09/05/2019	H Bridgland; Mr David Winnard; Ian M Spence	6; 7 pulli		Kelsterton;Kelsterton Lane	BirdTrack; Ringed	D1297/025/01 , D1297/027/01 , D2012/002/01	Bern2, LBAP-C	PC, NA
<i>Cyanistes caeruleus</i> (Blue Tit / Titw Tomos Las)	SJ2569	30/05/2016	Ian M Spence			Northop, NE	BirdTrack. Activity: FF	D1297/025/01	Bern2, LBAP-C	PC
<i>Cyanistes caeruleus</i> (Blue Tit / Titw Tomos Las)	SJ2669	3 records, between 01/01/2018 and 01/05/2019	David Winnard; Mr David Winnard	3; 5; 4		Plas Bellin; Plas Bellin Hall Fields		D1297/025/01 , D1297/027/01	Bern2, LBAP-C	PC
<i>Cyanistes caeruleus</i> (Blue Tit / Titw Tomos Las)	SJ2672 (Approximate)	18 records, between 24/04/2006 and 10/11/2022	Kevin J Smith; Anon; Elvet Jones; Chris Leighton; Mrs Susan Haslem; Dr Anne Brenchley; Mr Glenn Morris; Joan Hotchkiss; Keith Jones; Andrew Wallbank; Julie Rogers; Mr Alex Humphreys-Jones	1; 8; 4; 3; 2; 30+; 30+ None & Juvenile	Reported to recorder	RSPB Oakenholt Marsh;CQNRW;S J2672 CQNR/Oakenholt; CQNR-west;CQNR: Oakenholt Marsh	Survey: Observer data; Feeding Station. Survey: DNS data; At Feeding Station. Survey: DNS data; Bushes Bunded Pools. Survey: DNS data; From Mid To West Reserve. Survey: DNS data	D1297/025/01 , D0062/008/01 , D1297/027/01 , D1297/047/01 , D1297/049/01	Bern2, LBAP-C	PC, NA, UA
<i>Cyanistes caeruleus</i> (Blue Tit / Titw Tomos Las)	SJ271713	13/01/2014	Martyn Harris	1	Field record	Entrance to Connah's Quay Nature Reserve		D0969/001/05	Bern2, LBAP-C	UA
<i>Cyanistes caeruleus</i> (Blue Tit / Titw Tomos Las)	SJ275714	20 records, between 04/06/2012 and 21/01/2019	Martyn Harris	1 Male; 1; 2; 4; 3	Field record	Dee Hide Feeders, Connah's Quay Nature Reserve;Dee Hide feeders, Connah's Quay Nature Reserve;Dee Hide feeding Station, Connah's Quay Nature Reserve;Dee Hide feeders, Connah's Quay Nature Reserve,....		D0969/001/05	Bern2, LBAP-C	UA, PC

Species Name	Grid Reference	Date	Recorder(s)	Abundance	Record/Sample Type	Site Name	Notes	Dataset ID	Lists	V
<i>Cyanistes caeruleus</i> (Blue Tit / Titw Tomos Las)	SJ2771 (Approximate)	549 records, between 30/04/2006 and 11/12/2022	Recorder name withheld (obsr549929); Recorder Name withheld (obsr549929); Mr Trevor Taylor; Mr Glenn Morris; Mr John Jones; Mr Malcolm Down; Deeside Naturalists' Society; Denzil Nicklin; Joan Hotch...	1; 2; 5; 3; 4; 6; 8; 9; 15; 7; 10; 12; 20; 14; 33; c3; 2+; 2 Juvenile; 11; 3+	Reported to recorder	UK-CQNR;Connahs Quay Nature Reserve - DNS, Clwyd;CQNR-east;Connah's Quay NR;CQNR (SJ 2771);Connah's Quay NR, central;CQNR Banded and Garden Compound;CQNR B;SJ2771 Connah's Quay NR east;Connahs Quay...	Survey: DNS data; Survey: Observer data; On feeder. Survey: DNS data; BirdTrack; BirdTrack. Activity: FL; BirdTrack. Activity: N; Birdtrack. on feeders; WeBS. Survey: DNS data; Birdtrack; Activity: FL; Confirmed breeding; Breeding status: FL; Breeding details: Recently fledged (FL); M Ellis. Survey: DNS data	D0346/001/01 , D0346/002/01 , D1297/047/01 , D1297/049/01 , D0062/008/01 , D1297/025/01 , D1297/027/01 , D1297/040/01	Bern2, LBAP-C	UA, NA, PC
<i>Cyanistes caeruleus</i> (Blue Tit / Titw Tomos Las)	SJ2473 (Approximate)	42 records, between 06/01/2011 and 19/11/2022	Recorder name withheld (obsr1683018); Mr Giles Pepler; Mr Steven Davies; Inez Hickie; Steven Davies; Trevor G Payne; Vince R Beaney; Glenn E Morris; Dave Mayfield; David Winnard; Ray Teesdale; Mr J...	1; 7 Adult Male; 7 Adult Female; 2; 3; 5; 6		Flint Castle;Flint;Swinc hiard Brook Compartment 1	Area 3; BirdTrack	D0346/001/01 , D1297/049/01 , D1483/002/01 , D1297/025/01 , D1297/027/01 , D1297/040/01 , D1297/047/01 , D0346/003/01	Bern2, LBAP-C	UA, PC
<i>Cyanistes caeruleus</i> (Blue Tit / Titw Tomos Las)	SJ244720	30/01/2022	Martin Redhead	2		Martin's Garden		D1117/001/01	Bern2, LBAP-C	UA
<i>Cyanistes caeruleus</i> (Blue Tit / Titw Tomos Las)	SJ2471 (Approximate)	2 records, between 16/06/2021 and 13/07/2022	Mr Paul Todd					D1297/049/01 , D1297/047/01	Bern2, LBAP-C	UA

Species Name	Grid Reference	Date	Recorder(s)	Abundance	Record/Sample Type	Site Name	Notes	Dataset ID	Lists	V
<i>Cyanistes caeruleus</i> (Blue Tit / Titw Tomos Las)	SJ2571 (Approximate)	4 records, between 24/01/2009 and 16/12/2022	Mr Andrew Wallbank; Anon; RP Jones; Shaun Finnie	2		Oakenholt (The Oaks) (SJ25);Flint, SE	Occurrence ID: NBN-GA000656- BGBW2009- 16440301- 105744125; BirdTrack	D1297/049/01 , D1852/002/01 , D1297/025/01	Bern2, LBAP-C	UA, PC
<i>Cyanistes caeruleus</i> (Blue Tit / Titw Tomos Las)	SJ2472	24/01/2009 to 25/01/2009	Anon				Occurrence ID: NBN-GA000656- BGBW2009- 16439622- 105742973	D1852/002/01	Bern2, LBAP-C	PC
<i>Cyanistes caeruleus</i> (Blue Tit / Titw Tomos Las)	SJ2470	3 records, between 24/01/2009 and 30/05/2018	Anon; RP Jones	2		Flint Mountain	Occurrence ID: NBN-GA000656- BGBW2009- 16439514- 105744059; BirdTrack; Activty: NY	D1852/002/01 , D1297/025/01	Bern2, LBAP-C	PC
<i>Cyanistes caeruleus</i> (Blue Tit / Titw Tomos Las)	SJ2572 (Approximate)	11 records, between 24/01/2009 and 01/03/2021	Anon; Annie N Haycock; H Bridgland; David Winnard; Mr Glenn Morris; Dr Anne Brenchley	1; 2		Flint saltmarsh;Flint Marsh;SJ2572 Flint Marsh East;SJ2473 Flint Marsh	Occurrence ID: NBN-GA000656- BGBW2009- 16440058- 105743126; BirdTrack	D1852/002/01 , D1297/025/01 , D1297/027/01 , D1297/047/01	Bern2, LBAP-C	PC, UA
<i>Cyanistes caeruleus</i> (Blue Tit / Titw Tomos Las)	SJ2372	2 records, between 24/01/2009 and 20/03/2013	Anon; Ian M Spence	8		Flint, W	Occurrence ID: NBN-GA000656- BGBW2009- 16439056- 105744790; BirdTrack	D1852/002/01 , D1297/025/01	Bern2, LBAP-C	PC
<i>Cyanistes caeruleus</i> (Blue Tit / Titw Tomos Las)	SJ2370 (Approximate)	4 records, between 24/01/2009 and 16/04/2022	Anon; Ian M Spence; Declan Savage; Mr Steven Davies	2; 1		Flint, Mountain, W;Flint Mountain, W	Occurrence ID: NBN-GA000656- BGBW2009- 16439263- 105744423; BirdTrack	D1852/002/01 , D1297/025/01 , D1297/049/01	Bern2, LBAP-C	PC, UA
<i>Cyanistes caeruleus</i> (Blue Tit / Titw Tomos Las)	SJ2469	10/11/2018	David Hill			Northop College		D1562/004/01	Bern2, LBAP-C	PC

Species Name	Grid Reference	Date	Recorder(s)	Abundance	Record/Sample Type	Site Name	Notes	Dataset ID	Lists	V
<i>Cyanistes caeruleus</i> (Blue Tit / Titw Tomos Las)	SJ2504669975	11/09/2009	Jim Hulse	3	Reported to recorder	Northop, NE	Survey: Observer data	D0062/008/01	Bern2, LBAP-C	NA
<i>Cyanistes caeruleus</i> (Blue Tit / Titw Tomos Las)	SJ2573	5 records, between 15/05/2015 and 20/01/2019	KA Walker; Graham M Waterman; David Winnard; Mr David Winnard	1; 2		Flint, estuary;Flint Saltmarsh (Webs)	BirdTrack	D1297/025/01 , D1297/027/01	Bern2, LBAP-C	PC
<i>Cyanistes caeruleus</i> (Blue Tit / Titw Tomos Las)	SJ2670	3 records, between 25/11/2017 and 17/01/2018	David Winnard	2; 1; 4		Flint, Oakenholt, S	BirdTrack	D1297/025/01	Bern2, LBAP-C	PC
<i>Cyanistes caeruleus</i> (Blue Tit / Titw Tomos Las)	SJ275706	07/05/2008	Ben Milner	1 Nesting Pair		Kelsterton Farm		D1203/002/01	Bern2, LBAP-C	PC
<i>Cyanistes caeruleus</i> (Blue Tit / Titw Tomos Las)	SJ246712 <i>(Estimated (Centroid of Site))</i>	04/06/1985	Amanda Gall and David Harpley		Live Sighting	Llwyn-own		D1239/011/01	Bern2, LBAP-C	PC
<i>Cyanistes caeruleus</i> (Blue Tit / Titw Tomos Las)	SJ2752671467	11 records, between 06/06/2011 and 27/12/2011	Martyn Harris	1; 2; 3; 5	Field record	Feeders by Dee Hide, Connah's Quay Nature Reserve;Dee Hide Feeders, Connahs Quay Nature Reserve;Dee Hide feeders, Connahs Quay Nature Reserve	On the feeders.; Most seen on feeders at the same time.	D0969/001/05	Bern2, LBAP-C	PC
<i>Cyanistes caeruleus</i> (Blue Tit / Titw Tomos Las)	SJ27527146	5 records, between 12/12/2011 and 04/03/2013	Martyn Harris	1; 2	Field record	Feeders by Dee Hide, Connah's Quay Nature Reserve;Dee hide feeders, Connah's Quay Nature Reserve;Dee Hide Feeders, Connah's Quay Nature Reserve		D0969/001/05	Bern2, LBAP-C	PC, UA

Species Name	Grid Reference	Date	Recorder(s)	Abundance	Record/Sample Type	Site Name	Notes	Dataset ID	Lists	V
<i>Cyanistes caeruleus</i> (Blue Tit / Titw Tomos Las)	SJ27177137	18/02/2013	Martyn Harris	1	Field record	Entrance to Connah's Quay Nature Reserve		D0969/001/05	Bern2, LBAP-C	PC
<i>Cyanistes caeruleus</i> (Blue Tit / Titw Tomos Las)	SJ276713	2 records, between 08/04/2013 and 11/04/2016	Martyn Harris	2	Field record	Near Middle Hide, Connah's Quay Nature Reserve, Flintshire;Between Dee Hide and Middle Hide, Connah's Quay Nature Reserve		D0969/001/05	Bern2, LBAP-C	UA
<i>Cyanistes caeruleus</i> (Blue Tit / Titw Tomos Las)	SJ2772	09/11/2014	Graham M Waterman			Dee Estuary, White Sands	BirdTrack	D1297/025/01	Bern2, LBAP-C	PC
<i>Cyanistes caeruleus</i> (Blue Tit / Titw Tomos Las)	SJ270714	05/12/2016	Martyn Harris	2	Field record	North West of the Entrance, Connah's Quay Nature Reserve		D0969/001/05	Bern2, LBAP-C	UA
<i>Cyanistes caeruleus</i> (Blue Tit / Titw Tomos Las)	SJ246733	20/12/2018	Martyn Harris	1	Field record	Wood on South west side of Flint Castle		D0969/001/05	Bern2, LBAP-C	UA
<i>Cyanistes caeruleus</i> (Blue Tit / Titw Tomos Las)	SJ277713	08/04/2019	Martyn Harris	2	Field record	Between Dee Hide and East Hide, Connah's Quay Nature Reserve		D0969/001/05	Bern2, LBAP-C	UA
<i>Cyanistes caeruleus</i> (Blue Tit / Titw Tomos Las)	SJ254719	22/05/2016	Mr R P Jones			Oakenholt Pandy pool		D1297/021/01	Bern2, LBAP-C	PC

Species Name	Grid Reference	Date	Recorder(s)	Abundance	Record/Sample Type	Site Name	Notes	Dataset ID	Lists	V
<i>Dendrocopos major</i> (Great Spotted Woodpecker / Cnocell Fraith Fwyaf)	SJ2569	30/05/2016	Ian M Spence			Northop, NE	BirdTrack. Activity: NY	D1297/025/01	Bern2, LBAP-C	PC
<i>Dendrocopos major</i> (Great Spotted Woodpecker / Cnocell Fraith Fwyaf)	SJ2473 (Approximate)	7 records, between 02/03/2013 and 23/12/2021	Mr Richard Jones; Mr David Winnard; Recorder Name withheld (obsr1153095); Shelagh A Halsey; David Winnard; Mr Steven Davies	1; 2		CH6,Flint;Flint Castle;Flint	BirdTrack. Activity: S	D1297/027/01 , D0346/002/01 , D1297/025/01 , D1297/040/01	Bern2, LBAP-C	PC, UA
<i>Dendrocopos major</i> (Great Spotted Woodpecker / Cnocell Fraith Fwyaf)	SJ2771 (Approximate)	230 records, between 23/02/2005 and 01/12/2022	Mr David Winnard; Mr Pete Haslem; Mr Glenn Morris; Mrs Susan Haslem; Recorder Name withheld (obsr549929); Andrew Wallbank; Glenn E Morris; Sam Deane; EG Jones; Joan Hotchkiss; Steve Collins; Fred W...	1; 3; 2; 1 Juvenile; 4; 1 Male	Reported to recorder	Connah's Quay NR (Entrance & Hedgerow); Connah's Quay NR (Middle Hide); CQNR Bunded and Garden Compound; CQNR -east; CQNRB; UK-CQNR; Connah's Quay NR, central; SJ2771 Connah's Quay NR east; Connah's Quay N...	Juv on road outside hide; Survey: DNS data; Survey: Observer data; On feeder. Survey: DNS data; BirdTrack; Birdtrack. juvenile; Birdtrack. on feeders; Birdtrack; m and f; juvenile; Bushes Bunded Pools. Survey: DNS data; Webs. Survey: DNS data	D1297/027/01 , D1297/040/01 , D0346/002/01 , D1297/047/01 , D1297/049/01 , D0062/008/01 , D1297/025/01	Bern2, LBAP-C	PC, UA, NA
<i>Dendrocopos major</i> (Great Spotted Woodpecker / Cnocell Fraith Fwyaf)	SJ2671 (Approximate)	18 records, between 07/01/2004 and 24/09/2020	Mr David Winnard; Mr Pete Haslem; Janice Jones; Louise Jones; Keith Jones; Glenn E Morris; Paul David Shenton; Peter Haslem; Joan Hotchkiss	1; 2; 3; 1 Female	Reported to recorder	Connah's Quay NR (Meadow Trail); CQNR Ash Pool and Meadow Trail; Connah's Quay NR, W	Survey: DNS data; Survey: Observer data; Along Path To New Hide. Survey: DNS data; BirdTrack	D1297/027/01 , D1297/040/01 , D0062/008/01 , D1297/025/01	Bern2, LBAP-C	PC, NA

Species Name	Grid Reference	Date	Recorder(s)	Abundance	Record/Sample Type	Site Name	Notes	Dataset ID	Lists	V
<i>Dendrocopos major</i> (Great Spotted Woodpecker / Cnocell Fraith Fwyaf)	SJ2572	3 records, between 02/01/2015 and 18/09/2019	Mr Glenn Morris; H Bridgland; Natalie Webb	1		Flint Marsh; Flint saltmarsh	BirdTrack	D1297/027/01 , D1297/025/01	Bern2, LBAP-C	PC
<i>Dendrocopos major</i> (Great Spotted Woodpecker / Cnocell Fraith Fwyaf)	SJ2770	2 records, between 10/11/2011 and 02/05/2019	Mr David Winnard; Ian M Spence	1; 2	Reported to recorder	Kelsterton Lane; Kelsterton	Survey: Observer data	D1297/027/01 , D0062/008/01	Bern2, LBAP-C	PC, NA
<i>Dendrocopos major</i> (Great Spotted Woodpecker / Cnocell Fraith Fwyaf)	SJ2370	24/01/2009 to 25/01/2009	Anon				Occurrence ID: NBN-GA000656-BGBW2009-16439144-106429973	D1852/002/01	Bern2, LBAP-C	PC

Species Name	Grid Reference	Date	Recorder(s)	Abundance	Record/Sample Type	Site Name	Notes	Dataset ID	Lists	V
<i>Dendrocopos major</i> (Great Spotted Woodpecker / Cnocell Fraith Fwyaf)	SJ2672 (Approximate)	20 records, between 12/10/2006 and 24/06/2022	Kevin J Smith; Chris Leighton; Bob Hayes; Mr Glenn Morris; Alan Roberts	1; 1 Female; 1 Male	Reported to recorder	RSPB Oakenholt Marsh;CQNR-west	Survey: Observer data; At Feeding Station. Survey: DNS data; Bushes Bunded Pools. Survey: DNS data; By Feeding Station. Survey: DNS data; Trees By Barrier. Survey: DNS data; Along Path To New Hide. Survey: DNS data; By Railway. Survey: DNS data; By New Hide. PM. Survey: DNS data; By Sheep Pens. Survey: DNS data; Feeding Station. Survey: DNS data; In Bushes By West Hide. Survey: DNS data; Gardeners Dump. Survey: DNS data; Wildlife Corridor. Survey: DNS data	D0062/008/01 , D1297/047/01 , D1297/049/01	Bern2, LBAP-C	NA, UA
<i>Dendrocopos major</i> (Great Spotted Woodpecker / Cnocell Fraith Fwyaf)	SJ2470	19/04/2015	RP Jones			Flint Mountain	BirdTrack	D1297/025/01	Bern2, LBAP-C	PC
<i>Dendrocopos major</i> (Great Spotted Woodpecker / Cnocell Fraith Fwyaf)	SJ2670	25/11/2017	David Winnard	1		Flint, Oakenholt, S	BirdTrack	D1297/025/01	Bern2, LBAP-C	PC

Species Name	Grid Reference	Date	Recorder(s)	Abundance	Record/Sample Type	Site Name	Notes	Dataset ID	Lists	V
<i>Dendrocopos major</i> (Great Spotted Woodpecker / Cnocell Fraith Fwyaf)	SJ2571	21/04/2017	David M Hytch	1		Flint, SE	BirdTrack	D1297/025/01	Bern2, LBAP-C	PC
<i>Dendrocopos major</i> (Great Spotted Woodpecker / Cnocell Fraith Fwyaf)	SJ260703 (Estimated Centroid of Site)	1986	R. D. Rowley			Leadbrook Wood	Broad habitat type: Grassland and Marsh	D0227/002/01	Bern2, LBAP-C	PC
<i>Dendrocopos major</i> (Great Spotted Woodpecker / Cnocell Fraith Fwyaf)	SJ2752671467	2 records, between 27/06/2011 and 13/11/2011	Martyn Harris	1; 1 Male	Field record	Dee Hide Feeders, Connahs Quay Nature Reserve		D0969/001/05	Bern2, LBAP-C	PC
<i>Dendrocopos major</i> (Great Spotted Woodpecker / Cnocell Fraith Fwyaf)	SJ275714	2 records, between 27/06/2011 and 27/12/2015	Martyn Harris; Mr A Humphreys-Jones	1	Field record	Between Dee Hide and Middle Hide, Connahs Quay Nature Reserve; Mobile-SJ2771		D0969/001/05 , D1297/020/01	Bern2, LBAP-C	PC
<i>Dendrocopos major</i> (Great Spotted Woodpecker / Cnocell Fraith Fwyaf)	SJ274715	29/07/2013	Martyn Harris	1	Field record	West of Dee Hide, Connah's Quay Nature Resrve	Flew across the road into the bushes / trees on the North side of the road.	D0969/001/05	Bern2, LBAP-C	UA

Species Name	Grid Reference	Date	Recorder(s)	Abundance	Record/Sample Type	Site Name	Notes	Dataset ID	Lists	V
<i>Dendrocopos major</i> (Great Spotted Woodpecker / Cnocell Fraith Fwyaf)	SJ271713	09/09/2013	Martyn Harris	1	Field record	Near the entrance to Connah's Quay Nature Reserve	flying towards trees on the West side of the road. "	D0969/001/05	Bern2, LBAP-C	UA
<i>Dendrocopos major</i> (Great Spotted Woodpecker / Cnocell Fraith Fwyaf)	SJ276713	28/11/2016	Martyn Harris	1	Field record	Between Dee and Middle Hides, Connah's Quay Nature Reserve		D0969/001/05	Bern2, LBAP-C	UA
<i>Diplotaxis tenuifolia</i> (Perennial Wall-rocket / Roced-y-Muriau Meinddail)	SJ275709 (Selected from Interactive Map)	21/03/2018	David Winnard	P Flowering		Rockcliffe		D1117/001/01	GBNNSIP, LBAP-C, LBAP-G, LI-49[LR], LI-50, LI-51[LS]	PC
<i>Dipsacus fullonum</i> (Wild Teasel / Llysiâu'r Cribau)	SJ2473	09/04/2015	Jonathan Shanklin			Flint		D1587/019/01	LI-48[LR], LI-VP-48[LR]	PC
<i>Dipsacus fullonum</i> (Wild Teasel / Llysiâu'r Cribau)	SJ2671	05/06/2015	Jonathan Shanklin			Oakenholt		D1587/019/01	LI-48[LR], LI-VP-48[LR]	PC
<i>Dipsacus fullonum</i> (Wild Teasel / Llysiâu'r Cribau)	SJ2469	29/07/2016	Jonathan Shanklin			Northop		D1587/009/01	LI-48[LR], LI-VP-48[LR]	PC
<i>Dixella attica</i>	SJ256723	04/10/1993	Ian Wallace	5	Field record	Oakenholt	Sewage works marsh	D0969/001/05	LBAP-C	UA

Species Name	Grid Reference	Date	Recorder(s)	Abundance	Record/Sample Type	Site Name	Notes	Dataset ID	Lists	V
<i>Egretta garzetta</i> (Little Egret / Cr�yr Bach)	SJ2771 (Approximate)	1743 records, between 09/03/2004 and 11/12/2022	Alan Nevitt; D Peate; Glenn E Morris; Norman Hallas; Per Glenn Morris DNS; Ray Eades; Sam Deane; Steve Skelton; DW Rothwell; E Montieth; Peter Haslem; Ron Plummer; Christopher Moore; D Pawlett; DJ ...	1; 9; 2; 3; 4; 6; 17; 39; 12; 5; 8; 7; 10; 30; 21; 28; 18; 11; 13; 19; 16; 14; 25; 20; 29; 34; 40; 26; 22; 44; 15; 24; 37; 45; 23; 31; 27; 36; 56; 43; 20+; 10+; 32; 35; 48; 3+; 2+; 4+; 5+; c6; 30+	Reported to recorder	Connah's Quay NR, central;CQNR Bunded and Garden Compound;CQNR - east;CQNRB;SJ2 771 Connah's Quay NR east;UK-CQNR;Connahs Quay Nature Reserve - DNS, Clwyd;Connah's Quay NR;Connahs Quay Nature Reserve...	BirdTrack; High tide count; Low water count; Survey: DNS data; Survey: Observer data; Survey: Clwyd Monitoring data; Survey: Birdguides data; Far Hide Bunded Pools. Survey: DNS data; High water count. Survey: Uniper data; J Jones. Survey: DNS data; Low water count. Survey: Uniper data; Mid Hide Bunded Pools. Survey: DNS data; Middle Hide Bunded Pools. Survey: DNS data; RA Parry. Survey: DNS data; T Wallbank. Survey: DNS data; Bunded Pools Area. Survey: DNS data; First Hide Bunded Pools. Survey:	D1297/025/01 , D1297/027/01 , D1297/040/01 , D2075/001/01 , D0346/001/01 , D0346/002/01 , D1297/047/01 , D1297/049/01 , D0062/008/01 , D1949/001/01 , D0346/003/01 , D0062/010/01	BDir1, Bern2, CITES-A, LBAP-C, LBAP-G	PC, NA, UA
<i>Egretta garzetta</i> (Little Egret / Cr�yr Bach)	SJ2671 (Approximate)	204 records, between 25/01/2004 and 16/08/2022	Peter Haslem; Mr Pete Haslem; Mr Glenn Morris; Julie Rogers, per Uniper; Joan Hotchkiss; Deeside Naturalists' Society; K Griffith; David Richardson; Anon (BirdGuides); Clwyd Monitoring; TG Parry; J...	4; 5; 6; 7; 9; 10; 12; 17; 21; 23; 25; 28; 34; 35; 50; 30; 22; 18; 14; 11; 3; 2; 1; 8; 32; 20; 24; 65; 60; 51; 29; 13	Reported to recorder	Connah's Quay NR, W;CQNR Ash Pool and Meadow Trail;CQNR-west;Connah's Quay NR (Lagoon);Connah's Quay Nature Reserve west hide;Connah's Quay NR, W;Dee Estuary, Flint;Dee Estuary near Oakenholt	Low water count; Survey: DNS data; Survey: Observer data; Survey: Birdguides data; Survey: Clwyd Monitoring data; High water count. Survey: Uniper data; BirdTrack; Birdtrack. in grazing fields; Low water count. Survey: Uniper data; Birdtrack; Seen from train. Funnily enough one seen in almost the exact same spot a few weeks or months back also from the train.	D1297/025/01 , D1297/027/01 , D1297/040/01 , D2075/001/01 , D1297/049/01 , D0062/008/01 , D0346/003/01 , D1297/047/01	BDir1, Bern2, CITES-A, LBAP-C, LBAP-G	PC, NA, UA

Species Name	Grid Reference	Date	Recorder(s)	Abundance	Record/Sample Type	Site Name	Notes	Dataset ID	Lists	V
<i>Egretta garzetta</i> (Little Egret / Crëyr Bach)	SJ2472	2 records, between 21/04/2018 and 15/02/2019	Nick French; Mr Michael Dixon	1		Flint, S;Flint Castle		D1297/025/01 , D1297/027/01	BDir1, Bern2, CITES-A, LBAP-C, LBAP-G	PC
<i>Egretta garzetta</i> (Little Egret / Crëyr Bach)	SJ2571	13/05/2018	Shaun Finnie			Flint, SE		D1297/025/01	BDir1, Bern2, CITES-A, LBAP-C, LBAP-G	PC
<i>Egretta garzetta</i> (Little Egret / Crëyr Bach)	SJ2672 (Approximate)	830 records, between 29/03/2004 and 03/12/2022	Glenn E Morris; Julian Weldrick; Peter Haslem; Mrs Susan Haslem; Dr Anne Brenchley; Mr David Winnard; Mr Steven Davies; Mr Pete Haslem; Geoffrey Robinson; Colin Wells; Raymond Roberts; RW Evans; TG...	1; 10; 11; 2; 4; 17; 14; 30; c20; 40; 20; 76; 80; 32; 27; 52; 70; 46; 21; 6; 9; 8; 3; 12; 15; 45; 50; 60; 48; 66; 5; 7; 16; 13; 18; 35; 51; 56; 1 Adult; 65; 101; 63; 22; 37; 42; 88; 36; 19+; 19; 34...	Reported to recorder	RSPB Oakenholt Marsh;CQNRW;S J2672 CQNR/Oakenholt; Connah's Quay NR (West Hide);Connah's Quay NR, Oakenholt Marsh;CQNR Oakenholt Marsh and Flint Sands;Flintshire, Connah's Quay NR;Connah's Quay NR;CQ...	BirdTrack; Survey: DNS data; Counts from Ray Roberts one day later than count day; High tide count; Low Tide Count; LT count; RSPB; Survey: Observer data; Survey: Birdguides data; Survey: Clwyd Monitoring data; Bunded Pools Area. Survey: DNS data; Bunded Pools Middle Hide. Survey: DNS data; Far Hide Bunded Pools. Survey: DNS data; Mid Hide Bunded Pools. Survey: DNS data; Middle Hide Bunded Pools. Survey: DNS data; From West Hide. Survey: DNS data; Dee Estuary Website. Survey: Dee Estuary webs...	D1297/025/01 , D1297/027/01 , D1297/040/01 , D1297/047/01 , D1949/001/01 , D0062/008/01 , D1297/049/01 , D1949/002/01	BDir1, Bern2, CITES-A, LBAP-C, LBAP-G	PC, UA, NA

Species Name	Grid Reference	Date	Recorder(s)	Abundance	Record/Sample Type	Site Name	Notes	Dataset ID	Lists	V
<i>Egretta garzetta</i> (Little Egret / Crëyr Bach)	SJ278713	37 records, between 02/09/2005 and 30/09/2019	Anon; Martyn Harris	2; 5; 3; 1; 4; 6	Field record	Connah's Quay;Connah's Quay Reserve;Scrapes In front of East Hide, Connahs Quay Nature Reserve;In front of East Hide, Connahs Quay Nature Reserve;East Hide Pool / Scrapes, Connahs Quay Nature Reser...	At high tide; .; Water level extremely low; High tide had flooded the whole scrape. On the still remaining small area of bank; Flew West over the scrape.	D0969/001/05	BDir1, Bern2, CITES-A, LBAP- C, LBAP-G	PC
<i>Egretta garzetta</i> (Little Egret / Crëyr Bach)	SJ27547149	2 records, between 13/06/2011 and 14/11/2011	Martyn Harris	3; 1	Field record	In front of Dee Hide, Connah's Quay Nature Reserve;Scrapes in front of Dee Hide, Connahs Quay Nature Reserve		D0969/001/05	BDir1, Bern2, CITES-A, LBAP- C, LBAP-G	PC
<i>Egretta garzetta</i> (Little Egret / Crëyr Bach)	SJ273717	11 records, between 27/06/2011 and 02/10/2017	Martyn Harris	10; 2; 1; 12; 8	Field record	Main gully East of the heli-pad, Connahs Quay Nature Reserve;Gully between the heli- pad and the start of the Conservation Area, Connahs Quay Nature Reserve;Gully between Dee Hide and Heli-pad, Conn...		D0969/001/05	BDir1, Bern2, CITES-A, LBAP- C, LBAP-G	PC
<i>Egretta garzetta</i> (Little Egret / Crëyr Bach)	SJ260723	18/07/2011	Martyn Harris	4	Field record	Marsh North of West Hide, Connahs Quay Nature Reserve		D0969/001/05	BDir1, Bern2, CITES-A, LBAP- C, LBAP-G	PC
<i>Egretta garzetta</i> (Little Egret / Crëyr Bach)	SJ273716	3 records, between 01/08/2011 and 12/12/2011	Martyn Harris	12; 1	Field record	Marsh between Heli pad and Dee Hide, Connahs Quay Nature Reserve;Marsh area between the Heli pad and Dee Hide, Connahs Quay Nature Reserve;Main gully between heli pad and Dee Hide, Connah's Quay Na...		D0969/001/05	BDir1, Bern2, CITES-A, LBAP- C, LBAP-G	PC

Species Name	Grid Reference	Date	Recorder(s)	Abundance	Record/Sample Type	Site Name	Notes	Dataset ID	Lists	V
<i>Egretta garzetta</i> (Little Egret / Crëyr Bach)	SJ27677140	01/08/2011	Martyn Harris	5	Field record	Middle Hide Pool, Connahs Quay Nature Reserve		D0969/001/05	BDir1, Bern2, CITES-A, LBAP- C, LBAP-G	PC
<i>Egretta garzetta</i> (Little Egret / Crëyr Bach)	SJ265722	15/08/2011	Martyn Harris	1	Field record	Sand bank to the North West of West Hide, Connahs Quay Nature Reserve		D0969/001/05	BDir1, Bern2, CITES-A, LBAP- C, LBAP-G	PC
<i>Egretta garzetta</i> (Little Egret / Crëyr Bach)	SJ272718	2 records, between 15/08/2011 and 08/04/2013	Martyn Harris	6; 1	Field record	Sand bank to the West of gully between the heli- pad and the start of the Conservation Area;River bank East of West Hide, Connah's Quay Nature Reserve, Flintshire		D0969/001/05	BDir1, Bern2, CITES-A, LBAP- C, LBAP-G	PC
<i>Egretta garzetta</i> (Little Egret / Crëyr Bach)	SJ266721	26/09/2011	Martyn Harris	1	Field record	West hide looking North-west, Connahs Quay Nature Reserve.		D0969/001/05	BDir1, Bern2, CITES-A, LBAP- C, LBAP-G	PC
<i>Egretta garzetta</i> (Little Egret / Crëyr Bach)	SJ274715	27/12/2011	Martyn Harris	1	Field record	Channel on Western edge of the Conservation area, Connah's Quay Nature Reserve		D0969/001/05	BDir1, Bern2, CITES-A, LBAP- C, LBAP-G	PC
<i>Egretta garzetta</i> (Little Egret / Crëyr Bach)	SJ275714	3 records, between 27/12/2011 and 30/09/2013	Martyn Harris	1; 4	Field record	Scrapes in front of Dee Hide, Connahs Quay Nature Reserve;Dee Hide Scrape, (Flintshire);Dee Hide Scrape, Connah's Quay Nature Reserve	On the grass North west from Dee Hide.	D0969/001/05	BDir1, Bern2, CITES-A, LBAP- C, LBAP-G	PC
<i>Egretta garzetta</i> (Little Egret / Crëyr Bach)	SJ27557151	17/09/2012	Martyn Harris	1	Field record	Dee hide scrape, Connah's Quay Nature Reserve		D0969/001/05	BDir1, Bern2, CITES-A, LBAP- C, LBAP-G	PC
<i>Egretta garzetta</i> (Little Egret / Crëyr Bach)	SJ27677143	17/09/2012	Martyn Harris	1	Field record	Middle hide scrape, Connah's Quay Nature Reserve		D0969/001/05	BDir1, Bern2, CITES-A, LBAP- C, LBAP-G	PC

Species Name	Grid Reference	Date	Recorder(s)	Abundance	Record/Sample Type	Site Name	Notes	Dataset ID	Lists	V
<i>Egretta garzetta</i> (Little Egret / Crëyr Bach)	SJ27357172	17/09/2012	Martyn Harris	1	Field record	Large gully between the Heli pad and Dee hide, Connah's Quay Nature Reserve		D0969/001/05	BDir1, Bern2, CITES-A, LBAP-C, LBAP-G	PC
<i>Egretta garzetta</i> (Little Egret / Crëyr Bach)	SJ277714	18 records, between 08/10/2012 and 09/10/2017	Martyn Harris	4; 1; 2; 7	Field record	Middle hide scrape Connah's Quay Nature Reserve; Middle Hide Scrape, Connah's Quay Nature Reserve; Middle Hide Scrape, Connah's Quay Nature Reserve; Dee Hide Scrape, Connah's Quay Nature Reserve.); Middle		D0969/001/05	BDir1, Bern2, CITES-A, LBAP-C, LBAP-G	PC
<i>Egretta garzetta</i> (Little Egret / Crëyr Bach)	SJ27597149	08/10/2012	Martyn Harris	1	Field record	Dee Hide Scrape, Connah's Quay Nature Reserve		D0969/001/05	BDir1, Bern2, CITES-A, LBAP-C, LBAP-G	PC
<i>Egretta garzetta</i> (Little Egret / Crëyr Bach)	SJ27677142	15/10/2012	Martyn Harris	1	Field record	Middle Hide Scrape, Connah's Quay Nature Reserve		D0969/001/05	BDir1, Bern2, CITES-A, LBAP-C, LBAP-G	PC
<i>Egretta garzetta</i> (Little Egret / Crëyr Bach)	SJ27327170	15/10/2012	Martyn Harris	1	Field record	Marsh between heli pad and Conservation area, Connah's Quay Nature Reserve		D0969/001/05	BDir1, Bern2, CITES-A, LBAP-C, LBAP-G	PC
<i>Egretta garzetta</i> (Little Egret / Crëyr Bach)	SJ27777139	15/10/2012	Martyn Harris	1	Field record	Middle Hide Scrape, Connah's Quay Nature Reserve		D0969/001/05	BDir1, Bern2, CITES-A, LBAP-C, LBAP-G	PC
<i>Egretta garzetta</i> (Little Egret / Crëyr Bach)	SJ27577149	15/10/2012	Martyn Harris	1	Field record	Dee Hide Scrape, Connah's Quay Nature Reserve		D0969/001/05	BDir1, Bern2, CITES-A, LBAP-C, LBAP-G	PC
<i>Egretta garzetta</i> (Little Egret / Crëyr Bach)	SJ27547151	29/10/2012	Martyn Harris	1	Field record	Dee Hide Scrape, Connah's Quay Nature Reserve		D0969/001/05	BDir1, Bern2, CITES-A, LBAP-C, LBAP-G	PC

Species Name	Grid Reference	Date	Recorder(s)	Abundance	Record/Sample Type	Site Name	Notes	Dataset ID	Lists	V
<i>Egretta garzetta</i> (Little Egret / Crëyr Bach)	SJ276714	3 records, between 19/11/2012 and 05/05/2014	Martyn Harris	1	Field record	Middle Hide Scrape, Connah's Quay Nature Reserve		D0969/001/05	BDir1, Bern2, CITES-A, LBAP-C, LBAP-G	PC
<i>Egretta garzetta</i> (Little Egret / Crëyr Bach)	SJ27697139	03/12/2012	Martyn Harris	1	Field record	Middle Hide Scrape, Connah's Quay Nature Reserve		D0969/001/05	BDir1, Bern2, CITES-A, LBAP-C, LBAP-G	PC
<i>Egretta garzetta</i> (Little Egret / Crëyr Bach)	SJ27687150	03/12/2012	Martyn Harris	1	Field record	Middle Hide Scrape, Connah's Quay Nature Reserve		D0969/001/05	BDir1, Bern2, CITES-A, LBAP-C, LBAP-G	PC
<i>Egretta garzetta</i> (Little Egret / Crëyr Bach)	SJ27587156	03/12/2012	Martyn Harris	1	Field record	Dee Hide Scrape, Connah's Quay Nature Reserve		D0969/001/05	BDir1, Bern2, CITES-A, LBAP-C, LBAP-G	PC
<i>Egretta garzetta</i> (Little Egret / Crëyr Bach)	SJ275715	10 records, between 08/04/2013 and 09/10/2017	Martyn Harris	1; 2; 3	Field record	Dee Hide Scrape, Connah's Quay Nature Reserve, Flintshire; Dee Hide Scrape, Connah's Quay Nature Reserve; Dee Hide Scrape, Connah's Quay Nature Reserve.; Dee Hide, Connah's Quay Nature Reserve, Flints...		D0969/001/05	BDir1, Bern2, CITES-A, LBAP-C, LBAP-G	PC
<i>Egretta garzetta</i> (Little Egret / Crëyr Bach)	SJ274718	09/09/2013	Martyn Harris	1	Field record	Channel North of Dee Hide, Connah's Quay Nature Reserve		D0969/001/05	BDir1, Bern2, CITES-A, LBAP-C, LBAP-G	PC
<i>Egretta garzetta</i> (Little Egret / Crëyr Bach)	SJ262721	07/10/2013	Martyn Harris	1	Field record	Marsh West of West Hide, Connah's Quay Nature Reserve		D0969/001/05	BDir1, Bern2, CITES-A, LBAP-C, LBAP-G	PC
<i>Egretta garzetta</i> (Little Egret / Crëyr Bach)	SJ272717	17/02/2014	Martyn Harris	1	Field record	River bank, East of E-on Field Connah's Quay Nature Reserve	Approaching high tide.	D0969/001/05	BDir1, Bern2, CITES-A, LBAP-C, LBAP-G	PC
<i>Egretta garzetta</i> (Little Egret / Crëyr Bach)	SJ272716	17/02/2014	Martyn Harris	1	Field record	E-on Field, Connah's Quay Nature Reserve		D0969/001/05	BDir1, Bern2, CITES-A, LBAP-C, LBAP-G	PC

Species Name	Grid Reference	Date	Recorder(s)	Abundance	Record/Sample Type	Site Name	Notes	Dataset ID	Lists	V
<i>Egretta garzetta</i> (Little Egret / Cr�yr Bach)	SJ264718	07/04/2014	Martyn Harris	1	Field record	Ditch South West of West Hide, Connah's Quay Nature Reserve		D0969/001/05	BDir1, Bern2, CITES-A, LBAP-C, LBAP-G	PC
<i>Egretta garzetta</i> (Little Egret / Cr�yr Bach)	SJ266719	21/04/2014	Martyn Harris	1	Field record	Ash Pool, Connah's Quay Nature Reserve		D0969/001/05	BDir1, Bern2, CITES-A, LBAP-C, LBAP-G	PC
<i>Egretta garzetta</i> (Little Egret / Cr�yr Bach)	SJ2473 (Approximate)	71 records, between 23/03/2004 and 19/11/2022	Mr Phillip Gatley; Mr Steven Davies; Mr John Jones; Mr Ray Teesdale; Recorder name withheld (obsr1214368); Mr Giles Pepler; Mr Lee Lappin; Anon (BirdGuides); Louise Jones; Roger Bagguley; Norman Ha...	1; c25; 3; 16; 12; 2; 4; 8; 3+; 6; 10; 6 Adult	Reported to recorder	Dee Estuary, Flint;Flint;Flint Castle;Deeside Naturalist. Wales;WCP, Flint CH6 5XA, UK	Survey: Birdguides data; Survey: Observer data; BirdTrack; Flint Marsh. Survey: Observer data	D1297/027/01 , D0346/001/01 , D1297/049/01 , D0062/008/01 , D1297/025/01 , D1297/040/01 , D1297/047/01 , D0346/003/01 , D0062/010/01	BDir1, Bern2, CITES-A, LBAP-C, LBAP-G	PC, UA, NA
<i>Egretta garzetta</i> (Little Egret / Cr�yr Bach)	SJ2572 (Approximate)	50 records, between 10/10/2005 and 29/03/2021	Mr Paul Todd; Mr Glenn Morris; Dr Anne Brenchley; Geoffrey Robinson; Ian Greenwood; Chris Morley; Richard Hurst; David Richardson; Annie N Haycock; Tony G Jackson; H Bridgland; Glenn E Morris	3; 4; 1; 2; 30; 8; 14; 15; 6; 7; 5	Reported to recorder	Flint Castle-Oakenholt Marsh;Flint Marsh;SJ2572 Flint Marsh East;Flint saltmarsh;SJ2473 Flint Marsh	RSPB; Survey: Observer data; BirdTrack	D1297/027/01 , D1949/001/01 , D0062/008/01 , D1297/025/01 , D1297/047/01	BDir1, Bern2, CITES-A, LBAP-C, LBAP-G	PC, NA, UA
<i>Egretta garzetta</i> (Little Egret / Cr�yr Bach)	SJ2573 (Approximate)	24 records, between 12/02/2004 and 11/08/2022	Mr David Winnard; Mrs susan haslem; Peter Haslem; Geoffrey Robinson; John Harrison; Richard Hurst; Neil Hughes; KA Walker; Glenn E Morris; Graham M Waterman; David Winnard	4; 1; 7; 12; 5; 30; 2	Reported to recorder	Flint Saltmarsh (Webs);Flint Saltmarsh (WeBS);Flint, UK;Flint, estuary;Flintshire, Flint, estuary	Low Tide Count; LT count; Survey: Observer data; BirdTrack	D1297/027/01 , D1297/049/01 , D1949/001/01 , D0062/008/01 , D1297/025/01 , D1297/040/01 , D1297/047/01	BDir1, Bern2, CITES-A, LBAP-C, LBAP-G	PC, UA, NA

Species Name	Grid Reference	Date	Recorder(s)	Abundance	Record/Sample Type	Site Name	Notes	Dataset ID	Lists	V
<i>Egretta garzetta</i> (Little Egret / Crëyr Bach)	SJ2772 (Approximate)	51 records, between 13/01/2008 and 18/09/2022	Mr Glenn Morris; Mr James Hughes; Geoffrey Robinson; Paul Shenton; Julie Rogers; David Knass; Clwyd Monitoring; Peter Haslem; Chris Leighton	1; 8; 13; 12; 14; 3; 32; 18; 2; 5; 6; 23; 11; 4; 17; 7; 10; 20; 27; 18+; 26	Reported to recorder	CQNR-WhiteSands;Dee Estuary, White Sands	RSPB; Survey: Clwyd Monitoring data; On Broken bank. Survey: DNS data	D1297/040/01 , D1949/001/01 , D0062/008/01 , D1297/025/01 , D1297/047/01 , D1297/049/01	BDir1, Bern2, CITES-A, LBAP-C, LBAP-G	PC, NA, UA
<i>Egretta garzetta</i> (Little Egret / Crëyr Bach)	SJ248734 (Estimated (Centroid of Site))	1997	Anon	2		SSSI: Dee Estuary/Aber Afon Dyfrdwy; Flint Castle Creek		D0026/040/01	BDir1, Bern2, CITES-A, LBAP-C, LBAP-G	NA
<i>Egretta garzetta</i> (Little Egret / Crëyr Bach)	SJ2673	5 records, between 21/08/2016 and 11/10/2018	John Langley; Al Grubb; Peter Haslem	1; 14; 12; 13; 6	Reported to recorder	Dee Estuary, White Sands, NW		D1949/001/01 , D1297/025/01	BDir1, Bern2, CITES-A, LBAP-C, LBAP-G	NA, PC
<i>Egretta garzetta</i> (Little Egret / Crëyr Bach)	SJ252728 (GPS Reading)	26/02/2018	Gordon Plater	1		Flint	Flint marsh	D1117/001/01	BDir1, Bern2, CITES-A, LBAP-C, LBAP-G	PC
<i>Egretta garzetta</i> (Little Egret / Crëyr Bach)	SJ2370	2 records, between 09/03/2006 and 20/05/2017	Declan Savage; Steve Eccleson	5; 1	Reported to recorder	Flint, Mountain, W	BirdTrack; Dead by stream. Survey: Observer data	D1297/025/01 , D0062/008/01	BDir1, Bern2, CITES-A, LBAP-C, LBAP-G	PC, NA
<i>Egretta garzetta</i> (Little Egret / Crëyr Bach)	SJ263717	27/02/2017	Martyn Harris	1	Field record	At South western end of the paper works outlet channel Connah's Quay Nature Reserve		D0969/001/05	BDir1, Bern2, CITES-A, LBAP-C, LBAP-G	PC
<i>Egretta garzetta</i> (Little Egret / Crëyr Bach)	SJ238717	17/01/2018	Martyn Harris	1	Field record	East of Halkyn Road, Mount Pleasant, Flint		D0969/001/05	BDir1, Bern2, CITES-A, LBAP-C, LBAP-G	PC
<i>Egretta garzetta</i> (Little Egret / Crëyr Bach)	SJ274716	30/09/2019	Martyn Harris	5	Field record	River bank north east of E-on Field, Connah's Quay Nature Reserve		D0969/001/05	BDir1, Bern2, CITES-A, LBAP-C, LBAP-G	PC
<i>Egretta garzetta</i> (Little Egret / Crëyr Bach)	SJ264720	11/08/2014	Martyn Harris	2	Field record	Oakenholt Marsh, West of Connah's Quay Nature Reserve		D0969/001/05	BDir1, Bern2, CITES-A, LBAP-C, LBAP-G	PC

Species Name	Grid Reference	Date	Recorder(s)	Abundance	Record/Sample Type	Site Name	Notes	Dataset ID	Lists	V
<i>Egretta garzetta</i> (Little Egret / Crëyr Bach)	SJ269720	19/01/2015	Martyn Harris	1	Field record	Sand bank North of Hughie's Field, Connah's Quay Nature Reserve		D0969/001/05	BDir1, Bern2, CITES-A, LBAP-C, LBAP-G	PC
<i>Egretta garzetta</i> (Little Egret / Crëyr Bach)	SJ276716	06/07/2015	Martyn Harris	1	Field record	River Dee North of Dee Hide Scrape, Connah's Quay Nature Reserve	Flew past.	D0969/001/05	BDir1, Bern2, CITES-A, LBAP-C, LBAP-G	PC
<i>Egretta garzetta</i> (Little Egret / Crëyr Bach)	SJ276715	13/07/2015	Martyn Harris	3	Field record	Dee Hide Scrape, Connah's Quay Nature Reserve		D0969/001/05	BDir1, Bern2, CITES-A, LBAP-C, LBAP-G	PC
<i>Egretta garzetta</i> (Little Egret / Crëyr Bach)	SJ262720	12/09/2016	Martyn Harris	1	Field record	Flint/Oakenholt Marsh, Flintshire		D0969/001/05	BDir1, Bern2, CITES-A, LBAP-C, LBAP-G	PC
<i>Egretta garzetta</i> (Little Egret / Crëyr Bach)	SJ261721	17/10/2016	Martyn Harris	2	Field record	Oakenholt Marsh East of West Hide, Connah's Quay Nature Reserve	Approaching high tide.	D0969/001/05	BDir1, Bern2, CITES-A, LBAP-C, LBAP-G	PC
<i>Egretta garzetta</i> (Little Egret / Crëyr Bach)	SJ270718	31/10/2016	Martyn Harris	1	Field record	River Bank North of Hughie's Field Connah's Quay Nature Reserve		D0969/001/05	BDir1, Bern2, CITES-A, LBAP-C, LBAP-G	PC
<i>Egretta garzetta</i> (Little Egret / Crëyr Bach)	SJ263720	31/10/2016	Martyn Harris	1	Field record	Oakenholt Marsh West of West Hide, Connah's Quay Nature Reserve		D0969/001/05	BDir1, Bern2, CITES-A, LBAP-C, LBAP-G	PC
<i>Egretta garzetta</i> (Little Egret / Crëyr Bach)	SJ248733 (Selected from Interactive Map)	28/12/2016	Gordon Plater	1		Flint	Saltmarsh flint castle	D1117/001/01	BDir1, Bern2, CITES-A, LBAP-C, LBAP-G	PC
<i>Enallagma cyathigerum</i> (Common Blue Damselfly / Mursen Las Gyffredin)	SJ265703 (Estimated (Centroid of Site))	2 records, both on 24/05/1993	Weldrick, Julian C; Julian C. Weldrick	1 Adult	Field record	Cheshire Farm	Connahs Quay	D0158/003/01 , D1295/001/05	LBAP-E	PC, NA

Species Name	Grid Reference	Date	Recorder(s)	Abundance	Record/Sample Type	Site Name	Notes	Dataset ID	Lists	V
<i>Enallagma cyathigerum</i> (Common Blue Damselfly / Mursen Las Gyffredin)	SJ266720	2003	Chris Leighton	+ Adult	Field record	Deeside Nature Reserve, Connah's Quay, Near West Hide		D1295/001/05	LBAP-E	NA
<i>Ephemerum serratum</i> (Starry Earth-moss)	SJ240707 (Estimated (From Recorder's Map))	09/10/1997	Anon	1 DOMIN (Estimate)	Field record	Flint Mountain		D0820/001/02	LI-52[LR]	NA
<i>Epilobium parviflorum x ciliatum = E. x floridulum</i>	SJ2473	2 records, both in 1996	Preston, C.D.; Chater, A.O.			Flint Castle	Ground recently planted with saplings; Industrial estate near Flint castle. Sheet marked, "stigma shallowly divided into 4 lobes. Petals pale pink towards the base, deeper pink towards the apex. Only 1-5 well-formed seeds in each capsule, the rest shrive	D1308/002/01	LBAP-G, LI-49[LR], LI-VP-50[LR], LI-VP-51	NA
<i>Equisetum telmateia</i> (Great Horsetail / Marchrawnen Fawr)	SJ246712 (Estimated (Centroid of Site))	8 records, between 1984 and 04/06/1985	Dunning, Miss A.; Amanda Gall and David Harpley	Abundant; Frequent/Occasional; Locally Dominant		Llwyn Onn (Compartment 2); Llwyn Onn (Compartment 3); Llwyn Onn (Compartment 6); Llwyn Onn (Compartment 7); Llwyn-own	Phase One Habitat Code: A111; Phase One Habitat Code: A21; Phase One Habitat Code: F11; Phase One Habitat Code: F12; Habitat: Broadleaved Woodland (Wet); Habitat: Dense Scrub; Habitat: Tall Fen; Habitat: Swamp	D0158/003/01 , D1239/011/01	LI-48[LS], LI-VP-48[LS]	PC
<i>Equisetum telmateia</i> (Great Horsetail / Marchrawnen Fawr)	SJ2572	09/04/2015	Jonathan Shanklin			Flint		D1587/019/01	LI-48[LS], LI-VP-48[LS]	PC

Species Name	Grid Reference	Date	Recorder(s)	Abundance	Record/Sample Type	Site Name	Notes	Dataset ID	Lists	V
<i>Equisetum telmateia</i> (Great Horsetail / Marchraunnen Fawr)	SJ2571	05/06/2015	Jonathan Shanklin			Flint C		D1587/019/01	LI-48[LS], LI-VP-48[LS]	PC
<i>Equisetum telmateia</i> (Great Horsetail / Marchraunnen Fawr)	SJ256699 (Estimated Centroid of Site)	05/08/2018	Julie Rose			Leadbrook Wood	Woodland	D1821/004/01	LI-48[LS], LI-VP-48[LS]	PC
<i>Equisetum telmateia</i> (Great Horsetail / Marchraunnen Fawr)	SJ260703 (Estimated Centroid of Site)	2 records, both on 08/06/1999	Emily Meilleur			Leadbrook Wood	R (DAFOR). Broad habitat type: Woodland and Scrub; R (DAFOR). Broad habitat type: Grassland and Marsh	D0227/002/01	LI-48[LS], LI-VP-48[LS]	PC
<i>Equisetum telmateia</i> (Great Horsetail / Marchraunnen Fawr)	SJ246711 (Estimated Centroid of Site)	2 records, both on 14/05/1999	Joel Miller			Llwyn-onn	Broad habitat type: Woodland and Scrub; O (DAFOR). Broad habitat type: Grassland and Marsh	D0227/002/01	LI-48[LS], LI-VP-48[LS]	PC
<i>Equisetum telmateia</i> (Great Horsetail / Marchraunnen Fawr)	SJ248732 (Selected from Interactive Map)	01/08/2014	Emily Meilleur			Flint Marsh		D1274/001/01	LI-48[LS], LI-VP-48[LS]	KC
<i>Equisetum telmateia</i> (Great Horsetail / Marchraunnen Fawr)	SJ2469 (Selected from Interactive Map)	16/07/2015	Emily Meilleur; R Randall; David Earl			Northop College		D1274/001/01	LI-48[LS], LI-VP-48[LS]	KC

Species Name	Grid Reference	Date	Recorder(s)	Abundance	Record/Sample Type	Site Name	Notes	Dataset ID	Lists	V
<i>Erigeron acris</i> (Blue Fleabane / Amrhydlywd Glas)	SJ2771	01/10/2017	Jonathan D Shanklin			Dee breakwater		D1587/020/01	LBAP-G, LI-48[LR], LI-49[LS], LI-52[LS], LI-VP-48[LR], LI-VP-50[LNS]	PC
<i>Erigeron acris</i> (Blue Fleabane / Amrhydlywd Glas)	SJ2772	01/10/2017	Jonathan D Shanklin			Dee breakwater		D1587/020/01	LBAP-G, LI-48[LR], LI-49[LS], LI-52[LS], LI-VP-48[LR], LI-VP-50[LNS]	PC
<i>Euphorbia amygdaloides</i> <i>subsp. robbiae</i>	SJ2571	2 records, between 2015 and 05/06/2015	Shanklin, Jonathan D.; Jonathan Shanklin			Flint C	Established in hedgerow from garden dumping	D1308/002/01 , D1587/019/01	CITES-B, GBNNSIP, LI-50[LR], LI-51[LS]	NA, PC
<i>Euphorbia lathyris</i> (Caper Spurge / Llaethlys Caprys)	SJ25467232	09/04/2015	Jonathan Shanklin			Flint	Two plants at side of lane	D1587/019/01	CITES-B, GBNNSIP, LBAP-G, LI-49[LS], LI-51[LR]	PC
<i>Fulmarus glacialis</i> (Fulmar / Aderyn Drycin y Graig)	SJ2671	30/09/2011	Cliff Aincham	1	Reported to recorder	Connah's Quay NR, W	Survey: DNS data	D0062/008/01	UKBA	NA
<i>Fumaria bastardii</i> (Tall Ramping-fumitory / Mwg-y-Ddaear Grymus)	SJ2572	13/05/2019	Gail Quartly-Bishop			Flint saltmarsh		D1274/010/01	LI-48[LS], LI-VP-48[LS]	NA
<i>Geranium pusillum</i> (Small-flowered Crane's-bill / Pig-yr-Aran Fân-Flodeuog)	SJ2671	13/11/2015	M.O.Stead			Oakenholt		D1704/002/01	LBAP-G, LI-48[LR], LI-49[LS], LI-51[LS], LI-52[LS], LI-VP-48[LR], LI-VP-52[LS]	PC
<i>Geranium pusillum</i> (Small-flowered Crane's-bill / Pig-yr-Aran Fân-Flodeuog)	SJ2469	29/07/2016	Jonathan Shanklin			Northop, A55		D1587/009/01	LBAP-G, LI-48[LR], LI-49[LS], LI-51[LS], LI-52[LS], LI-VP-48[LR], LI-VP-52[LS]	PC

Species Name	Grid Reference	Date	Recorder(s)	Abundance	Record/Sample Type	Site Name	Notes	Dataset ID	Lists	V
<i>Glaux maritima</i> (Sea-milkwort / Glas yr Heli)	SJ2672	05/06/2015	Jonathan Shanklin			Flint C		D1587/019/01	LI-50[LR], LI-VP-50[LS]	PC
<i>Glaux maritima</i> (Sea-milkwort / Glas yr Heli)	SJ2571	05/06/2015	Jonathan Shanklin			Flint C		D1587/019/01	LI-50[LR], LI-VP-50[LS]	PC
<i>Glaux maritima</i> (Sea-milkwort / Glas yr Heli)	SJ2671	05/06/2015	Jonathan Shanklin			Oakenholt		D1587/019/01	LI-50[LR], LI-VP-50[LS]	PC
<i>Glaux maritima</i> (Sea-milkwort / Glas yr Heli)	SJ2572	13/05/2019	Gail Quartly-Bishop			Flint saltmarsh		D1274/010/01	LI-50[LR], LI-VP-50[LS]	NA
<i>Glyceria fluitans</i> x <i>notata</i> = <i>G. x</i> <i>pedicellata</i> (Hybrid Sweet-grass / Melyswellt Croesryw)	SJ2471	2 records, between 2015 and 05/06/2015	Shanklin, Jonathan D.; Jonathan Shanklin			Flint C		D1308/002/01 , D1587/019/01	LBAP-G, LI-48[LS], LI-49[LR], LI-50[LR], LI-52[LR], LI-VP-48[LS], LI-VP-50[LS], LI-VP-51, LI-VP-52[LS]	NA, PC
<i>Glyceria notata</i> (Plicate Sweet-grass / Melyswellt Plygedig)	SJ263707	25/08/1983	Goronwy Wynne			Leadbrook Hall, Flint	marsh	D0101/001/01	LBAP-G, LI-48[LR], LI-49[LS], LI-VP-48[LR], LI-VP-50[LNS]	PC
<i>Glyceria notata</i> (Plicate Sweet-grass / Melyswellt Plygedig)	SJ246712 (<i>Estimated</i> (<i>Centroid of Site</i>))	4 records, between 1984 and 04/06/1985	Dunning, Miss A.; Amanda Gall and David Harpley	Locally Abundant; Frequent/Occasional		Llwyn Onn (Compartment 2);Llwyn Onn (Compartment 6);Llwyn-own	Phase One Habitat Code: A111; Phase One Habitat Code: F11; Habitat: Broadleaved Woodland (Wet); Habitat: Swamp	D0158/003/01 , D1239/011/01	LBAP-G, LI-48[LR], LI-49[LS], LI-VP-48[LR], LI-VP-50[LNS]	PC
<i>Hieracium sect.</i> <i>Sabauda</i>	SJ2772	01/10/2017	Jonathan D Shanklin			Dee breakwater	Recorded as 'Hieracium sabaudum agg.' cf	D1587/020/01	LI-50[LR]	PC

Species Name	Grid Reference	Date	Recorder(s)	Abundance	Record/Sample Type	Site Name	Notes	Dataset ID	Lists	V
<i>Inula conyzae</i> (Ploughman's-spikenard / Meddyg y Bugail)	SJ2771	01/10/2017	Jonathan D Shanklin			Dee breakwater		D1587/020/01	LBAP-G, LI-48[LR], LI-49[LS], LI-VP-48[LR]	PC
<i>Inula conyzae</i> (Ploughman's-spikenard / Meddyg y Bugail)	SJ2772	01/10/2017	Jonathan D Shanklin			Dee breakwater		D1587/020/01	LBAP-G, LI-48[LR], LI-49[LS], LI-VP-48[LR]	PC
<i>Inula helenium</i> (Elecampane / Marchalan)	SJ268716	2 records, between 1980 and 10/09/1980	Goronwy Wynne; G.Wynne			Connah's Quay; Connah's Quay Power Station; West of Power Station	Reclaimed saltmarsh	D0101/001/01 , D1308/001/01	GBNNSIP, LBAP-G, LI-49[LS], LI-50, LI-51[LR], LI-VP-50[LS], LI-VP-51[LR]	PC, NA
<i>Iris foetidissima</i> (Stinking Iris / Gellesgen Ddrewllyd)	SJ2472	09/04/2015	Jonathan Shanklin			Flint		D1587/019/01	LI-51[LS]	PC
<i>Iris foetidissima</i> (Stinking Iris / Gellesgen Ddrewllyd)	SJ2770	05/06/2015	Jonathan Shanklin			Kelsterton		D1587/019/01	LI-51[LS]	PC
<i>Ischnura elegans</i> (Blue-tailed Damselfly / Mursen Dinlas Gyffredin)	SJ265716 <i>(Selected from Interactive Map)</i>	14/05/2018	David Winnard	5 Adult		Connah's Quay Nature Reserve	Hedgerow away from pond	D1117/001/01	LBAP-E	PC
<i>Ischnura elegans</i> (Blue-tailed Damselfly / Mursen Dinlas Gyffredin)	SJ268719	22/07/1993	Chris Felton	1	Field record	Oakenholt	Marsh	D0969/001/05	LBAP-E	PC

Species Name	Grid Reference	Date	Recorder(s)	Abundance	Record/Sample Type	Site Name	Notes	Dataset ID	Lists	V
<i>Ischnura elegans</i> (Blue-tailed Damselfly / Mursen Dinlas Gyffredin)	SJ256723	04/10/1993	Ian Wallace	4	Field record	Oakenholt	Sewage works marsh	D0969/001/05	LBAP-E	PC
<i>Ischnura elegans</i> (Blue-tailed Damselfly / Mursen Dinlas Gyffredin)	SJ266720	3 records, between 2003 and 01/06/2011	Chris Leighton; Linda Jones	+ Adult; 2-5 Adult	Field record	Deeside Nature Reserve, Connah's Quay, Near West Hide		D1295/001/05	LBAP-E	NA
<i>Jacobaea erucifolia</i> (Hoary Ragwort / Creulys Lwyd)	SJ260704	23/08/1980	Goronwy Wynne			Leadbrook Hall, Flint; Oakenholt		D0101/001/01	LBAP-G, LI-48[LR], LI-49[LS], LI-52[LS], LI-VP-48[LR], LI-VP-52[LS]	PC
<i>Jacobaea erucifolia</i> (Hoary Ragwort / Creulys Lwyd)	SJ246712 (Estimated Centroid of Site)	2 records, both in 1984	Dunning, Miss A.			Llwyn Onn (Compartment 3); Llwyn Onn (Compartment 4)	Phase One Habitat Code: A21; Phase One Habitat Code: B21	D0158/003/01	LBAP-G, LI-48[LR], LI-49[LS], LI-52[LS], LI-VP-48[LR], LI-VP-52[LS]	PC
<i>Jacobaea erucifolia</i> (Hoary Ragwort / Creulys Lwyd)	SJ2572	2 records, between 01/08/2014 and 13/05/2019	Emily Meilleur; Gail Quartly-Bishop			Flint Path; Flint saltmarsh		D1274/001/01 , D1274/010/01	LBAP-G, LI-48[LR], LI-49[LS], LI-52[LS], LI-VP-48[LR], LI-VP-52[LS]	KC, NA
<i>Juncus gerardii</i> (Saltmarsh Rush / Brwynen Gerard)	SJ24737327 (Estimated (From Recorder's Map))	19/07/1983	K. Charman			SSSI: Dee Estuary/Aber Afon Dyfrdwy		D0026/041/01	LBAP-C, LI-50[LR], LI-VP-50[LS]	PC
<i>Juncus gerardii</i> (Saltmarsh Rush / Brwynen Gerard)	SJ2572	2 records, between 01/08/2014 and 13/05/2019	Emily Meilleur; Gail Quartly-Bishop			Flint Path; Flint saltmarsh		D1274/001/01 , D1274/010/01	LBAP-C, LI-50[LR], LI-VP-50[LS]	KC, NA

Species Name	Grid Reference	Date	Recorder(s)	Abundance	Record/Sample Type	Site Name	Notes	Dataset ID	Lists	V
<i>Juncus inflexus</i> (Hard Rush / Brwynen Galed)	SJ246712 (Estimated (Centroid of Site))	6 records, between 1984 and 04/06/1985	Dunning, Miss A.; Amanda Gall and David Harpley	Frequent/Occasional; Rare		Llwyn Onn (Compartment 2);Llwyn Onn (Compartment 4);Llwyn Onn (Compartment 7);Llwyn-own	Phase One Habitat Code: A111; Phase One Habitat Code: B21; Phase One Habitat Code: F12; Habitat: Broadleaved Woodland (Wet); Habitat: Unimproved Grassland (neutral); Habitat: Tall Fen	D0158/003/01 , D1239/011/01	LI-48[LR], LI-VP-48[LR]	PC
<i>Juncus inflexus</i> (Hard Rush / Brwynen Galed)	SJ2572	09/04/2015	Jonathan Shanklin			Flint		D1587/019/01	LI-48[LR], LI-VP-48[LR]	PC
<i>Juncus inflexus</i> (Hard Rush / Brwynen Galed)	SJ2372	09/04/2015	Jonathan Shanklin			Flint		D1587/019/01	LI-48[LR], LI-VP-48[LR]	PC
<i>Juncus inflexus</i> (Hard Rush / Brwynen Galed)	SJ2471	05/06/2015	Jonathan Shanklin			Flint C		D1587/019/01	LI-48[LR], LI-VP-48[LR]	PC
<i>Juncus inflexus</i> (Hard Rush / Brwynen Galed)	SJ2671	05/06/2015	Jonathan Shanklin			Oakenholt		D1587/019/01	LI-48[LR], LI-VP-48[LR]	PC
<i>Juncus inflexus</i> (Hard Rush / Brwynen Galed)	SJ260703 (Estimated (Centroid of Site))	08/06/1999	Emily Meilleur			Leadbrook Wood	R (DAFOR). Broad habitat type: Grassland and Marsh	D0227/002/01	LI-48[LR], LI-VP-48[LR]	PC
<i>Juncus inflexus</i> (Hard Rush / Brwynen Galed)	SJ246711 (Estimated (Centroid of Site))	14/05/1999	Joel Miller			Llwyn-onn	R (DAFOR). Broad habitat type: Grassland and Marsh	D0227/002/01	LI-48[LR], LI-VP-48[LR]	PC
<i>Juncus inflexus</i> (Hard Rush / Brwynen Galed)	SJ2469	29/07/2016	Jonathan Shanklin			Northop		D1587/009/01	LI-48[LR], LI-VP-48[LR]	PC
<i>Juncus inflexus</i> (Hard Rush / Brwynen Galed)	SJ2669	29/07/2016	Jonathan Shanklin			Northop		D1587/009/01	LI-48[LR], LI-VP-48[LR]	PC

Species Name	Grid Reference	Date	Recorder(s)	Abundance	Record/Sample Type	Site Name	Notes	Dataset ID	Lists	V
<i>Juncus inflexus</i> (Hard Rush / Brwynen Galed)	SJ2371	13/11/2012	Jonathan Shanklin			Maes-gwyn-mawr		D1587/013/01	LI-48[LR], LI-VP-48[LR]	PC
<i>Juncus maritimus</i> (Sea Rush / Brwynen Arfor)	SJ252728	2 records, between 2014 and 01/08/2014	Meilleur, Emily; Emily Meilleur			Flint Path	Saltmarsh	D1308/002/01 , D1274/001/01	LBAP-C, LI-50[LR], LI-51[LS], LI-VP-50[LR], LI-VP-51[LS]	NA, KC
<i>Juncus maritimus</i> (Sea Rush / Brwynen Arfor)	SJ2572	13/05/2019	Gail Quartly-Bishop			Flint saltmarsh		D1274/010/01	LBAP-C, LI-50[LR], LI-51[LS], LI-VP-50[LR], LI-VP-51[LS]	NA
<i>Kindbergia praelonga</i> (Common Feather-moss)	SJ267719 <i>(Selected from Interactive Map)</i>	05/01/2020	David Winnard, Gail QB, Lucia R and Others From Warrington Plant Group and North Wales Non- Flowering Plant Group.	P		Connah's Quay Nature Reserve		D1117/001/01	LBAP-C	PC
<i>Kindbergia praelonga</i> (Common Feather-moss)	SJ246733	06/04/2008	British Bryological Society Meeting			-Withheld-	-Withheld-	D1075/001/06	LBAP-C	NA
<i>Kindbergia praelonga</i> (Common Feather-moss)	SJ240707 <i>(Estimated (From Recorder's Map))</i>	09/10/1997	Anon	2 DOMIN (Estimate)	Field record	Flint Mountain		D0820/001/02	LBAP-C	NA
<i>Kindbergia praelonga</i> (Common Feather-moss)	SJ240708 <i>(Estimated (From Recorder's Map))</i>	09/10/1997	Anon	2 DOMIN (Estimate)	Field record	Flint Mountain		D0820/001/02	LBAP-C	NA
<i>Kindbergia praelonga</i> (Common Feather-moss)	SJ2572	13/05/2019	Gail Quartly-Bishop			Flint saltmarsh		D1274/010/01	LBAP-C	NA

Species Name	Grid Reference	Date	Recorder(s)	Abundance	Record/Sample Type	Site Name	Notes	Dataset ID	Lists	V
<i>Kindbergia praelonga</i> (Common Feather-moss)	SJ2771	05/01/2020	Anon - Warrington Plant Group			Connah's Quay Power Station Nature Reserve		D1812/002/01	LBAP-C	PC
<i>Kindbergia praelonga</i> (Common Feather-moss)	SJ2671	05/01/2020	Anon - Warrington Plant Group			Connah's Quay Power Station Nature Reserve		D1812/002/01	LBAP-C	PC
<i>Lactuca serriola</i> (Prickly Lettuce / Letusen Bigog)	SJ242730	05/07/2021	Mavis Midgley	Flowering		Flint		D1999/011/01	GBNNSIP, LBAP-C, LI-51[LS]	PC
<i>Lactuca serriola</i> (Prickly Lettuce / Letusen Bigog)	SJ2571	05/06/2015	Jonathan Shanklin			Flint C		D1587/019/01	GBNNSIP, LBAP-C, LI-51[LS]	PC
<i>Lactuca serriola</i> (Prickly Lettuce / Letusen Bigog)	SJ2770	05/06/2015	Jonathan Shanklin			Kelsterton		D1587/019/01	GBNNSIP, LBAP-C, LI-51[LS]	PC
<i>Lactuca serriola</i> (Prickly Lettuce / Letusen Bigog)	SJ2772	01/10/2017	Jonathan D Shanklin			Dee breakwater		D1587/020/01	GBNNSIP, LBAP-C, LI-51[LS]	PC
<i>Lactuca serriola</i> (Prickly Lettuce / Letusen Bigog)	SJ247733 (Selected from Interactive Map)	01/08/2014	Emily Meilleur			Flint Castle		D1274/001/01	GBNNSIP, LBAP-C, LI-51[LS]	KC
<i>Lamiastrum galeobdolon</i> <i>subsp. montanum</i>	SJ2670	05/06/2015	Jonathan Shanklin			Oakenholt		D1587/019/01	LI-48[LS], LI-49[LS], LI-VP-48[LS]	PC
<i>Lamiastrum galeobdolon</i> <i>subsp. montanum</i> (Supplied by Original Recorder (GPS))	SJ256700	12/05/2018	Richard Gallon			Leadbrook Wood	In deciduous woodland	D1821/001/01	LI-48[LS], LI-49[LS], LI-VP-48[LS]	KC

Species Name	Grid Reference	Date	Recorder(s)	Abundance	Record/Sample Type	Site Name	Notes	Dataset ID	Lists	V
<i>Lepidium ruderale</i> (Narrow-leaved Pepperwort / Pupurlys Culddail)	SJ26127173	2 records, between 2015 and 13/11/2015	Stead, M.O.; M.O.Stead			Oakenholt	Main road	D1308/002/01 , D1704/002/01	GBNNSIP, LI- 51[LR], LI-VP- 50[LS], LI-VP- 51[LS]	NA, PC
<i>Lepidium ruderale</i> (Narrow-leaved Pepperwort / Pupurlys Culddail)	SJ2671	2 records, between 2015 and 05/06/2015	Shanklin, Jonathan D.; Jonathan Shanklin			Oakenholt	A548 verge	D1308/002/01 , D1587/019/01	GBNNSIP, LI- 51[LR], LI-VP- 50[LS], LI-VP- 51[LS]	NA, PC
<i>Leymus arenarius</i> (Lyme-grass / Clymwellt)	SJ2772	01/10/2017	Jonathan D Shanklin			Dee breakwater		D1587/020/01	LBAP-C, LI- 48[LR], LI-50[LR], LI-VP-48[LR], LI- VP-50[LS]	PC
<i>Matricaria chamomilla</i> (Scented Mayweed / Amranwen Bêr)	SJ248733	25/06/1975	Goronwy Wynne			Flint Castle		D0101/001/01	GBNNSIP, LI- 48[LS], LI-VP- 48[LS]	PC
<i>Matricaria chamomilla</i> (Scented Mayweed / Amranwen Bêr)	SJ2571	05/06/2015	Jonathan Shanklin			Flint C		D1587/019/01	GBNNSIP, LI- 48[LS], LI-VP- 48[LS]	PC
<i>Matricaria chamomilla</i> (Scented Mayweed / Amranwen Bêr)	SJ2670	05/06/2015	Jonathan Shanklin			Oakenholt		D1587/019/01	GBNNSIP, LI- 48[LS], LI-VP- 48[LS]	PC
<i>Matricaria chamomilla</i> (Scented Mayweed / Amranwen Bêr)	SJ2669	29/07/2016	Jonathan Shanklin			Northop		D1587/009/01	GBNNSIP, LI- 48[LS], LI-VP- 48[LS]	PC

Species Name	Grid Reference	Date	Recorder(s)	Abundance	Record/Sample Type	Site Name	Notes	Dataset ID	Lists	V
<i>Mentha aquatica</i> (Water Mint / Mintys y Dwr)	SJ246712 (Estimated (Centroid of Site))	2 records, between 1984 and 04/06/1985	Dunning, Miss A.; Amanda Gall and David Harpley	Frequent/Occasional		Llwyn Onn (Compartment 2);Llwyn-own	Phase One Habitat Code: A111; Habitat: Broadleaved Woodland (Wet)	D0158/003/01 , D1239/011/01	LBAP-A	PC
<i>Mentha aquatica</i> (Water Mint / Mintys y Dwr)	SJ2572	09/04/2015	Jonathan Shanklin			Flint		D1587/019/01	LBAP-A	PC
<i>Mentha aquatica</i> (Water Mint / Mintys y Dwr)	SJ2471	05/06/2015	Jonathan Shanklin			Flint C		D1587/019/01	LBAP-A	PC
<i>Mentha aquatica</i> (Water Mint / Mintys y Dwr)	SJ2772	01/10/2017	Jonathan D Shanklin			Dee breakwater		D1587/020/01	LBAP-A	PC
<i>Mentha aquatica</i> (Water Mint / Mintys y Dwr)	SJ260703 (Estimated (Centroid of Site))	08/06/1999	Emily Meilleur			Leadbrook Wood	R (DAFOR). Broad habitat type: Grassland and Marsh	D0227/002/01	LBAP-A	PC
<i>Mentha aquatica</i> (Water Mint / Mintys y Dwr)	SJ246711 (Estimated (Centroid of Site))	2 records, both on 14/05/1999	Joel Miller			Llwyn-onn	F (DAFOR). Broad habitat type: Grassland and Marsh; Broad habitat type: Woodland and Scrub	D0227/002/01	LBAP-A	PC
<i>Mergus merganser</i> (Goosander / Hwyaden Ddanheddog)	SJ2671 (Approximate)	33 records, between 05/10/2004 and 08/09/2022	Peter Haslem; Mr Pete Haslem; Julie Rogers, per Uniper; Glenn E Morris; Norman Hallas; Paul David Shenton; Mr James Hughes; Kevin J Smith	1; 3; 6; 7; 10; 2; 13; 4	Reported to recorder	Connah's Quay NR, W;CQNR Ash Pool and Meadow Trail;Flint, Oakenholt	Low water count; BirdTrack; Birdtrack: juv; Survey: Observer data; Coast. Survey: Observer data	D1297/025/01 , D1297/040/01 , D2075/001/01 , D1297/049/01 , D0062/008/01 , D1297/047/01 , D1297/027/01	BDir2.2, Bonn2, LBAP-C	PC, NA, UA

Species Name	Grid Reference	Date	Recorder(s)	Abundance	Record/Sample Type	Site Name	Notes	Dataset ID	Lists	V
<i>Mergus merganser</i> (Goosander / Hwyaden Ddanheddog)	SJ2672 (Approximate)	71 records, between 12/11/2004 and 08/12/2022	Julian Weldrick; Anon - Dee Estuary Sightings; Mr David Winnard; Mr Pete Haslem; Geoffrey Robinson; Deeside Naturalists' Society; Per Colin Wells; Paul David Shenton; Chris Leighton; ...	1; 1 Male; 3; 2; 14; 7; 1 Female; 6; 8; 5; 4; 2 Female; 3 Female	Field record; Reported to recorder	RSPB Oakenholt Marsh; Oakenholt Marsh; Connah's Quay NR (West Hide); CQNR Oakenholt Marsh and Flint Sands; Connah's Quay NR; CQNR Oakenholt Marsh	BirdTrack; Records taken from www.deeestuary.co.uk website.; 1m, 2f; Female; Survey: DNS data; Dee Estuary Website. Survey: Dee Estuary website data; Survey: Dee Estuary website data; Mid Hide Banded Pools. Survey: DNS data; By West Hide. Survey: DNS data; End Of Channel To First Sluice. Survey: DNS data; Fem; Females; From West Hide. Survey: DNS data; On River. Survey: DNS data; Observer data	D1297/025/01 , D0969/001/05 , D1297/040/01 , D1297/047/01 , D1949/001/01 , D0062/008/01 , D1297/049/01 , D1297/027/01	BDir2.2, Bonn2, LBAP-C	PC, UA, NA
<i>Mergus merganser</i> (Goosander / Hwyaden Ddanheddog)	SJ278713	15/07/2012	Anon - Dee Estuary Sightings	6	Field record	Connah's Quay Reserve	Records taken from www.deeestuary.co.uk website. Redhead	D0969/001/05	BDir2.2, Bonn2, LBAP-C	UA
<i>Mergus merganser</i> (Goosander / Hwyaden Ddanheddog)	SJ2771 (Approximate)	47 records, between 14/10/2005 and 26/12/2022	Mr Glenn Morris; Julie Rogers, per Uniper; Mr Justin Williams; Clwyd Monitoring; Innes Nixon; Stan Skelton; A Williams; Glenn E Morris; Elvet Jones; Paul Shenton; J D'Arcy; David Winnard; Peter Has...	1; 2; 6; 3; 4; 5; 1 Male	Reported to recorder	CQNR-east; Connah's Quay NR, central; Connahs Quay Nature Reserve; CQNR Banded and Garden Compound; UK-CQNR; Connahs Quay NR; Connah's Quay NR; Connah's Quay NR (Middle Hide); Connahs Quay Nature Reserve ...	Low water count; Survey: Clwyd Monitoring data; Survey: DNS data; Survey: Observer data; BirdTrack; Birdtrack. female; Female flying up the river.; On River. Survey: DNS data	D1297/040/01 , D2075/001/01 , D1297/049/01 , D0062/008/01 , D1297/025/01 , D0346/003/01 , D1297/027/01	BDir2.2, Bonn2, LBAP-C	PC, NA, UA

Species Name	Grid Reference	Date	Recorder(s)	Abundance	Record/Sample Type	Site Name	Notes	Dataset ID	Lists	V
<i>Mergus merganser</i> (Goosander / Hwyaden Ddanheddog)	SJ2772	18/08/2008	Geoffrey Robinson	5	Reported to recorder	Dee Estuary, White Sands		D1949/001/01	BDir2.2, Bonn2, LBAP-C	NA
<i>Mergus merganser</i> (Goosander / Hwyaden Ddanheddog)	SJ2572	3 records, between 12/03/2012 and 11/11/2016	Ian Greenwood; Julie Rogers	4; 1; 2	Reported to recorder	Flint saltmarsh	Dee Est Website in river channel. Survey: Dee Estuary website data	D1949/001/01 , D0062/008/01	BDir2.2, Bonn2, LBAP-C	NA
<i>Mergus merganser</i> (Goosander / Hwyaden Ddanheddog)	SJ2673	11/10/2018	Peter Haslem	4		Dee Estuary, White Sands, NW		D1297/025/01	BDir2.2, Bonn2, LBAP-C	PC
<i>Mergus merganser</i> (Goosander / Hwyaden Ddanheddog)	SJ2473 (Approximate)	3 records, between 17/07/2020 and 24/08/2020	Mr Giles Pepler	2; 4; 1		Flint		D1297/040/01	BDir2.2, Bonn2, LBAP-C	PC
<i>Mergus merganser</i> (Goosander / Hwyaden Ddanheddog)	SJ278719	23/11/2017	Anon - Dee Estuary Sightings	2	Field record	Connah's Quay Nature Reserve	Records taken from www.deeestuary.co.uk website.	D0969/001/05	BDir2.2, Bonn2, LBAP-C	UA
<i>Mergus merganser</i> (Goosander / Hwyaden Ddanheddog)	SJ2573	2 records, between 11/11/2016 and 04/08/2019	Anon - Dee Estuary Sightings; Mr David Winnard	2; 1	Field record	Flint Sands; Flint Saltmarsh (WeBS)	Records taken from (www.deeestuary.co.uk website) . In the river channel .	D0969/001/05 , D1297/027/01	BDir2.2, Bonn2, LBAP-C	UA, PC

Species Name	Grid Reference	Date	Recorder(s)	Abundance	Record/Sample Type	Site Name	Notes	Dataset ID	Lists	V
<i>Milium effusum</i> (Wood Millet / Miledwellt y Coed)	SJ246712 (Estimated) (Centroid of Site)	8 records, between 1984 and 04/06/1985	Dunning, Miss A.; Amanda Gall and David Harpley	Frequent/Occasional		Llwyn Onn (Compartment 1); Llwyn Onn (Compartment 2); Llwyn Onn (Compartment 3); Llwyn Onn (Compartment 4); Llwyn-onn	Phase One Habitat Code: A111; Phase One Habitat Code: A21; Phase One Habitat Code: B21; Habitat: Broadleaved Woodland (Wet); Habitat: Broadleaved Woodland; Habitat: Dense Scrub; Habitat: Unimproved Grassland (neutral)	D0158/003/01 , D1239/011/01	LBAP-G, LI-48[LS], LI-49[LS], LI-52[LR], LI-VP-48[LS], LI-VP-52[LR]	PC
<i>Motacilla alba</i> (Pied/White Wagtail / Siglen Fraith/Wen)	SJ2671 (Approximate)	105 records, between 18/08/2016 and 11/12/2022	Mr Pete Haslem; Mr J Hughes	1; 2; 10; 6; 5; 50; 100; 9; 3; 22; 4; 35; 60; 12; 20; 45; 90; 15; 7; 13; 16; 8; 52; 26; 40; 38; 95; 80; 75; 25		CQNR Ash Pool and Meadow Trail; Flint, Oakenholt		D1297/040/01 , D1297/049/01 , D1297/027/01 , D1297/047/01 , D1297/021/01	Bern2, LBAP-C, LBAP-T	PC, UA
<i>Motacilla alba</i> (Pied/White Wagtail / Siglen Fraith/Wen)	SJ2473	5 records, between 30/06/2014 and 23/08/2020	Recorder name withheld (obsr1214368); Recorder Name withheld (obsr326091); Recorder Name withheld (obsr237462); Recorder Name withheld (obsr51455); Mr D Tyler	2; 1; 8		Flint Castle		D0346/001/01 , D0346/003/01 , D1297/021/01	Bern2, LBAP-C, LBAP-T	UA, PC
<i>Motacilla alba</i> (Pied/White Wagtail / Siglen Fraith/Wen)	SJ2771 (Approximate)	31 records, between 29/11/2016 and 28/11/2022	Recorder Name withheld (obsr549929); Mr Pete Haslem; Mr David Hiley; Mr T B Taylor	1; 6; 30; 150; 8; 3; 2; 106; 25; 5; 12; 10; 80; 90		UK- CQNR; CQNR Bunded and Garden Compound; Connahs Quay NR; Connahs Quay Nature Reserve - DNS		D0346/002/01 , D1297/040/01 , D1297/047/01 , D1297/049/01 , D1297/027/01 , D1297/021/01	Bern2, LBAP-C, LBAP-T	UA, PC
<i>Motacilla alba</i> (Pied/White Wagtail / Siglen Fraith/Wen)	SJ2472	24/01/2009 to 25/01/2009	Anon				Occurrence ID: NBN-GA000656-BGBW2009-16439776-106729622	D1852/002/01	Bern2, LBAP-C, LBAP-T	PC

Species Name	Grid Reference	Date	Recorder(s)	Abundance	Record/Sample Type	Site Name	Notes	Dataset ID	Lists	V
<i>Motacilla alba</i> (Pied/White Wagtail / Siglen Fraith/Wen)	SJ2371	24/01/2009 to 25/01/2009	Anon				Occurrence ID: NBN-GA000656-BGBW2009-16439296-106729572	D1852/002/01	Bern2, LBAP-C, LBAP-T	PC
<i>Motacilla alba</i> (Pied/White Wagtail / Siglen Fraith/Wen)	SJ2572	24/01/2009 to 25/01/2009	Anon				Occurrence ID: NBN-GA000656-BGBW2009-16439870-106729563	D1852/002/01	Bern2, LBAP-C, LBAP-T	PC
<i>Motacilla alba</i> (Pied/White Wagtail / Siglen Fraith/Wen)	SJ24497305 <i>(Selected from Interactive Map)</i>	02/02/2012	John Roberts	1		Chester Street, Flint		D1117/001/01	Bern2, LBAP-C, LBAP-T	PC
<i>Motacilla alba</i> (Pied/White Wagtail / Siglen Fraith/Wen)	SJ24327303 <i>(Selected from Interactive Map)</i>	03/05/2012	John Roberts	1		Church Street, Flint		D1117/001/01	Bern2, LBAP-C, LBAP-T	PC
<i>Motacilla alba</i> (Pied/White Wagtail / Siglen Fraith/Wen)	SJ275706	07/05/2008	Ben Milner	1 Nesting Pair		Kelsterton Farm		D1203/002/01	Bern2, LBAP-C, LBAP-T	PC
<i>Motacilla alba</i> (Pied/White Wagtail / Siglen Fraith/Wen)	SJ267720	01/08/2011	Martyn Harris	3	Field record	River Bank Southeast of West Hide, Connahs Quay Nature Reserve		D0969/001/05	Bern2, LBAP-C, LBAP-T	PC
<i>Motacilla alba</i> (Pied/White Wagtail / Siglen Fraith/Wen)	SJ265719	15/08/2011	Martyn Harris	3	Field record	On bank between pool and ditch South of West Hide, Connahs Quay Nature Reserve		D0969/001/05	Bern2, LBAP-C, LBAP-T	PC

Species Name	Grid Reference	Date	Recorder(s)	Abundance	Record/Sample Type	Site Name	Notes	Dataset ID	Lists	V
<i>Motacilla alba</i> (Pied/White Wagtail / Siglen Fraith/Wen)	SJ266720	31/10/2011	Martyn Harris	3	Field record	Below West Hide looking through windows overlooking Flint Marshes, Connahs Quay Nature Reserve		D0969/001/05	Bern2, LBAP-C, LBAP-T	PC
<i>Motacilla alba</i> (Pied/White Wagtail / Siglen Fraith/Wen)	SJ2672 (Approximate)	4 records, between 30/12/2011 and 28/06/2022	Anon - Dee Estuary Sightings; Mr Pete Haslem	26; 3; 20; 12	Field record	Oakenholt Marsh RSPB;CQNR Oakenholt Marsh and Flint Sands	Records taken from www.deeestuary.co.uk website.	D0969/001/05 , D1297/049/01 , D1297/047/01	Bern2, LBAP-C, LBAP-T	UA
<i>Motacilla alba</i> <i>alba</i> (White Wagtail / Siglen Wen)	SJ2672	14 records, between 09/05/2005 and 19/04/2019	Peter Haslem; Joan Hotchkiss; Geoffrey Robinson; Paul David Shenton; Kevin J Smith; David Winnard; Mr David Winnard; Andrew Wallbank	20; 1; 2; 3; 6; 8; 7; 9	Reported to recorder	RSPB Oakenholt Marsh;Connah's Quay NR (West Hide)	BirdTrack; Survey: DNS data; Survey: Observer data; Webs. Survey: DNS data	D1297/025/01 , D0062/008/01 , D1949/001/01 , D1297/027/01	Bern2, LBAP-T	PC, NA
<i>Motacilla alba</i> <i>alba</i> (White Wagtail / Siglen Wen)	SJ2671	22 records, between 14/03/2009 and 17/04/2018	Andrew Wallbank; Joan Hotchkiss; Anon (BirdGuides); Louise Jones; Peter Haslem; Paul David Shenton; Glenn E Morris; J D'Arcy; Keith Jones; Denzil Nicklin; David Winnard	1; 2; 7; 42; 6; 20; 5	Reported to recorder	Connah's Quay NR, W	Survey: DNS data; Dee Estuary website. Survey: Dee Estuary website data; Survey: Observer data; BirdTrack	D0062/008/01 , D1297/025/01	Bern2, LBAP-T	NA, PC
<i>Motacilla alba</i> <i>alba</i> (White Wagtail / Siglen Wen)	SJ2473 (Approximate)	3 records, between 19/03/2006 and 05/03/2021	Anon Per Birdguides; Giles RM Pepler; Mr Giles Pepler	1; 2	Reported to recorder	Flint	Survey: Birdguides data; BirdTrack	D0062/008/01 , D1297/025/01 , D1297/047/01	Bern2, LBAP-T	NA, PC
<i>Motacilla alba</i> <i>alba</i> (White Wagtail / Siglen Wen)	SJ2771	4 records, between 08/04/2006 and 07/03/2009	Joan Hotchkiss; Alan Nevitt; Stan Skelton	1; 4	Reported to recorder	Connah's Quay NR, central	Mid Hide Bunded Pools. Survey: DNS data; Survey: Observer data; Survey: DNS data	D0062/008/01	Bern2, LBAP-T	NA

Species Name	Grid Reference	Date	Recorder(s)	Abundance	Record/Sample Type	Site Name	Notes	Dataset ID	Lists	V
<i>Motacilla alba yarrellii</i> (Pied Wagtail / Siglen Fraith)	SJ2771 (Approximate)	120 records, between 10/09/2006 and 24/10/2022	Christopher Moore; Glenn E Morris; Trevor B Taylor; Ray Eades; D Peate; Peter Haslem; Steven Davies; Mr John Jones; Mr David Winnard; Mr Glenn Morris; Mr James Hughes; Adrian Williams; Dave Chandler;	3; 1; 2; 81; 21; 6; 30+; 20; 1 Male; 4; 5; 8; 20+; c50; 2 Male; c10	Reported to recorder	Connah's Quay NR, central; Connah's Quay NR; Connah's Quay NR (East Hide); Connah's Quay NR (Entrance & Hedgerow); Connah's Quay NR (Fields); Connah's Quay NR (Middle Hide); CQNR-east; Cqnr (sj 2771); Conn...	BirdTrack; BirdTrack. Activity: FF; Survey: DNS data; Survey: Observer data; Far Hide Banded Pools. Survey: DNS data; Birdtrack. 2y. Activity: FL; BirdTrack. Activity: FL; Birdtrack; Birdtrack. juv.; Breeding status: FL; Confirmed breeding; Mid Hide Banded Pools. Survey: DNS data; Webs. Survey: DNS data	D1297/025/01 , D1297/027/01 , D1297/049/01 , D0062/008/01 , D1297/040/01 , D1297/047/01	Bern2, LBAP-T	PC, UA, NA
<i>Motacilla alba yarrellii</i> (Pied Wagtail / Siglen Fraith)	SJ2671 (Approximate)	294 records, between 29/03/2004 and 02/02/2022	Peter Haslem; Glenn E Morris; Steve Skelton; R Riley; Steven Davies; David Winnard; Mr David Winnard; Mr Glenn Morris; Deeside Naturalists' Society; Joan Hotchkiss; Walter Griffiths; Denzil Nicklin...	8; 10; 6; 4; 21; 1; 2; 3; 7; 12; 5; 40; 11; 14; 16; 20; 23; 15; 28; 24; 55+; 4+; 13; 18; 19; 32; 35; 13 Juvenile; 4 Juvenile; 55	Reported to recorder	Connah's Quay NR, W; Connah's Quay NR (Lagoon); Connah's Quay NR (Meadow Trail); CQNR-west; Connah's Quay NR, W; Connah's Quay NR, Lagoon; CQNR2 SJ2671 Ash Pool & Meadow	BirdTrack; Activity: FL; Survey: DNS data; Survey: Observer data; P13 Ash Pool Field. Survey: DNS data; BirdTrack. Activity: FL; Birdtrack. mostly juveniles; Birdtrack. 2A, 5Y. Activity: FL; BirdTrack. Activity: P; Birdtrack. 2 young. Activity: FL; Birdtrack. 10 young. Activity: FL; Breeding status: FL; In large field at W end of reserve; Confirmed breeding; Pandy Stream. Survey: DNS data; By West Hide. Survey: DNS data; WeBS. Survey: DNS data	D1297/025/01 , D1297/027/01 , D1297/040/01 , D0062/008/01 , D0062/010/01 , D1297/047/01 , D1297/049/01	Bern2, LBAP-T	PC, NA, UA
<i>Motacilla alba yarrellii</i> (Pied Wagtail / Siglen Fraith)	SJ2571	13/05/2018	Shaun Finnie			Flint, SE		D1297/025/01	Bern2, LBAP-T	PC

Species Name	Grid Reference	Date	Recorder(s)	Abundance	Record/Sample Type	Site Name	Notes	Dataset ID	Lists	V
<i>Motacilla alba yarrellii</i> (Pied Wagtail / Siglen Fraith)	SJ2569	30/05/2016	Ian M Spence			Northop, NE	BirdTrack. Activity: S	D1297/025/01	Bern2, LBAP-T	PC
<i>Motacilla alba yarrellii</i> (Pied Wagtail / Siglen Fraith)	SJ2669	29/11/2017	David Winnard	7		Plas Bellin	BirdTrack	D1297/025/01	Bern2, LBAP-T	PC
<i>Motacilla alba yarrellii</i> (Pied Wagtail / Siglen Fraith)	SJ2672 (Approximate)	128 records, between 04/02/2006 and 06/11/2022	Glenn E Morris; Paul David Shenton; Mr James Hughes; Mr David Winnard; Mr Steven Davies; Joan Hotchkiss; Geoffrey Robinson; R Evans; Chris Leighton; Andrew Wallbank; Julie Rogers; Hazel Jones; Stev...	2; 9; 12; 4; 1; 60; 8; 11; 3; 15; 21; 24; 30; 31; 1 Female; 10; 20; 5; 19; 6; 13; 7; 1 Male; 11 Juvenile; 14 Juvenile; 19 Juvenile; 2 Juvenile; 20+; 3 Juvenile; 30+; 5 Juvenile; 8 Juvenile; 9 Juven...	Reported to recorder	RSPB Oakenholt Marsh;Connah's Quay NR;Connah's Quay NR (West Hide);Connah's Quay NR, Oakenholt Marsh;CQNR-west;CQNRW:CQ NR1 SJ2672 Flint Sands;SJ2672 CQNR/Oakenholt; CQNR: Oakenholt Marsh	BirdTrack; Survey: DNS data; L/H Floode Field Down Slope. Survey: DNS data; Mid Hide Bunded Pools. Survey: DNS data; Survey: Observer data; Around Ash Pool. Survey: DNS data; Ash Pool Field. Survey: DNS data; Field Left Of Heli Pad. Survey: DNS data; In Ash Pool Field. Survey: DNS data; From New Hide. Survey: DNS data; Mid Hide Bunded Pools, alba. Survey: DNS data; New Hide Ash Pool Field. Survey: DNS data; L/H Flooded Field Down Slope. Survey: DNS data; By West Hide. Survey: DNS data; Ash Pool	D1297/025/01 , D1297/027/01 , D1297/040/01 , D0062/008/01 , D1949/001/01 , D1297/047/01 , D1297/049/01	Bern2, LBAP-T	PC, NA, UA

Species Name	Grid Reference	Date	Recorder(s)	Abundance	Record/Sample Type	Site Name	Notes	Dataset ID	Lists	V
<i>Motacilla alba yarrellii</i> (Pied Wagtail / Siglen Fraith)	SJ266719	5 records, between 09/07/2012 and 14/08/2017	Martyn Harris	1 Adult; 2 Juvenile; 1	Field record	Bank between the Lagoon and the Oakenholt Marsh, Connah's Quay Nature Reserve, Ash Pool, Connah's Quay Nature Reserve, Flintshire; Ash Pool, Connah's Quay Nature Reserve		D0969/001/05	Bern2, LBAP-T	PC, UA
<i>Motacilla alba yarrellii</i> (Pied Wagtail / Siglen Fraith)	SJ265717	04/03/2013	Martyn Harris	1	Field record	Wetland Meadow South West of West Hide, Connah's Quay Nature Reserve		D0969/001/05	Bern2, LBAP-T	UA
<i>Motacilla alba yarrellii</i> (Pied Wagtail / Siglen Fraith)	SJ2473 (Approximate)	30 records, between 30/09/2005 and 30/03/2021	Neil Hughes; Roger Bagguley; Ray Eades; Trevor G Payne; A Bourne; Shelagh A Halsey; Vince R Beaney; Steven Davies; Glenn E Morris; David R Tyler; RP Jones; Phillip Gatley; David Winnard; Mr Giles P...	1; 3; 6; 2; 40; 5; 4	Reported to recorder	Flint; Flint Castle	Survey: Observer data; BirdTrack; BirdTrack. Activity: FL	D0062/008/01 , D1297/025/01 , D1297/040/01 , D1297/047/01 , D0346/003/01 , D0062/010/01 , D1297/027/01	Bern2, LBAP-T	NA, PC, UA
<i>Motacilla alba yarrellii</i> (Pied Wagtail / Siglen Fraith)	SJ2472	5 records, between 18/12/2007 and 15/02/2019	Jim Hulse; Mr Michael Dixon	1; 2	Reported to recorder	Flint, S; Flint Castle	Survey: Observer data; Black-backed. Survey: Observer data	D0062/008/01 , D1297/027/01	Bern2, LBAP-T	NA, PC
<i>Motacilla alba yarrellii</i> (Pied Wagtail / Siglen Fraith)	SJ2772	2 records, between 09/11/2014 and 16/07/2018	Graham M Waterman; Peter Haslem	12		Dee Estuary, White Sands	BirdTrack	D1297/025/01	Bern2, LBAP-T	PC
<i>Motacilla alba yarrellii</i> (Pied Wagtail / Siglen Fraith)	SJ2673	11/10/2018	Peter Haslem	2		Dee Estuary, White Sands, NW		D1297/025/01	Bern2, LBAP-T	PC

Species Name	Grid Reference	Date	Recorder(s)	Abundance	Record/Sample Type	Site Name	Notes	Dataset ID	Lists	V
<i>Motacilla alba yarrellii</i> (Pied Wagtail / Siglen Fraith)	SJ2572 (Approximate)	13 records, between 09/11/2014 and 01/03/2021	Annie N Haycock; H Bridgland; Glenn E Morris; David Winnard; Dr Anne Brenchley; David Richardson	2; 79; 90; 15; 115+; 120+; 40+; 50+; 80+; 1; 20+	Reported to recorder	Flint saltmarsh; SJ2473 Flint Marsh	BirdTrack; Survey: Observer data	D1297/025/01 , D1297/047/01 , D0062/008/01	Bern2, LBAP-T	PC, UA, NA
<i>Motacilla alba yarrellii</i> (Pied Wagtail / Siglen Fraith)	SJ2370	2 records, between 09/12/2016 and 20/05/2017	Ian M Spence; Declan Savage	5; 1		Flint, Mountain, W	BirdTrack	D1297/025/01	Bern2, LBAP-T	PC
<i>Motacilla alba yarrellii</i> (Pied Wagtail / Siglen Fraith)	SJ2573 (Approximate)	5 records, between 07/07/2019 and 12/01/2020	Mr David Winnard	1; 5; 4; 6		Flint Saltmarsh (WeBS)		D1297/040/01 , D1297/027/01	Bern2, LBAP-T	PC
<i>Motacilla alba yarrellii</i> (Pied Wagtail / Siglen Fraith)	SJ265718	2 records, between 28/11/2016 and 06/08/2018	Martyn Harris	1	Field record	Ash Pool, South west of West Hide, Connah's Quay Nature Reserve; Ash Pool, Connah's Quay Nature Reserve		D0969/001/05	Bern2, LBAP-T	UA
<i>Motacilla alba yarrellii</i> (Pied Wagtail / Siglen Fraith)	SJ277713	22/04/2019	Martyn Harris	1	Field record	Track between East and Middle Hide, Connah's Quay Nature Reserve		D0969/001/05	Bern2, LBAP-T	UA
<i>Motacilla alba yarrellii</i> (Pied Wagtail / Siglen Fraith)	SJ266720	04/07/2016	Martyn Harris	1 Juvenile	Field record	Outflow below West Hide, Connah's Quay Nature Reserve		D0969/001/05	Bern2, LBAP-T	UA
<i>Motacilla alba yarrellii</i> (Pied Wagtail / Siglen Fraith)	SJ243720	11/04/2016	Mr R P Jones	4		Deeside industrial site zone 3		D1297/021/01	Bern2, LBAP-T	PC
<i>Mustela nivalis</i> (Weasel / Bronwen)	SJ268719 (Selected from Interactive Map)	28/03/2019	David Winnard	1 Adult		Connah's Quay Nature Reserve		D1117/001/01	Bern3, LBAP-A, LBAP-C, LBAP-F	PC

Species Name	Grid Reference	Date	Recorder(s)	Abundance	Record/Sample Type	Site Name	Notes	Dataset ID	Lists	V
<i>Mycelis muralis</i> (Wall Lettuce / Gwylaeth y Fagwyr)	SJ2371	13/11/2012	Jonathan Shanklin			Maes-gwyn-mawr		D1587/013/01	LI-52[LS]	PC
<i>Oenanthe lachenalii</i> (Parsley Water- dropwort / Cegiden Dail Persli)	SJ2520672861	2 records, between 2014 and 01/08/2014	Meilleur, Emily; Emily Meilleur			Flint Path	Saltmarsh	D1308/002/01 , D1274/001/01	LBAP-C, LBAP-G, LI-49[LS], LI- 50[LR], LI-51[LS], LI-VP-50[LS], LI- VP-51[LS]	NA, KC
<i>Oenanthe lachenalii</i> (Parsley Water- dropwort / Cegiden Dail Persli)	SJ250729 <i>(Estimated (From Recorder's Map))</i>	19/07/1983	K. Charman			SSSI: Dee Estuary/Aber Afon Dyfrdwy		D0026/041/01	LBAP-C, LBAP-G, LI-49[LS], LI- 50[LR], LI-51[LS], LI-VP-50[LS], LI- VP-51[LS]	PC
<i>Oenanthe oenanthe leucorhoa</i> (Greenland Wheatear)	SJ2671	3 records, between 29/04/2019 and 07/05/2019	Mr David Winnard	3; 2		Connah's Quay NR (Lagoon)	At least 3 showing characteristics of the Greenland type birds.	D1297/027/01	Bern2, UKBA	PC
<i>Oenanthe oenanthe leucorhoa</i> (Greenland Wheatear)	SJ2473 <i>(Approximate)</i>	24/04/2021	Mr Giles Pepler	1		Flint		D1297/047/01	Bern2, UKBA	PC
<i>Onopordum acanthium</i> (Cotton Thistle / Ysgallen Gotwm)	SJ2771	1978	Anon, Nature Reserve Report			Connah's Quay Power Station		D1308/001/01	GBNNSIP, LI- 49[LR], LI-51[LR], LI-VP-50[LR], LI- VP-51[LS]	NA

Species Name	Grid Reference	Date	Recorder(s)	Abundance	Record/Sample Type	Site Name	Notes	Dataset ID	Lists	V
<i>Ophrys apifera</i> (Bee Orchid / Tegeirian y Wenynen)	SJ271713 (Selected from Interactive Map)	11/06/2018	David Winnard	1 Flowering		Connah's Quay Nature Reserve		D1117/001/01	CITES-B, LBAP-G, LI-48[LR], LI-49[LS], LI-VP-48[LR]	PC
<i>Orthetrum cancellatum</i> (Black-tailed Skimmer / Picellwr Tinddu)	SJ266720	2003	Chris Leighton	+ Adult	Field record	Deeside Nature Reserve, Connah's Quay, Near West Hide		D1295/001/05	LBAP-E	NA
<i>Orthetrum cancellatum</i> (Black-tailed Skimmer / Picellwr Tinddu)	SJ2671	08/06/2021	Rogers, Julie	1 Adult Female		Connah's Quay - Dee Estuary, Flintshire	A small nature reserve with wetland, grassland and scrub. Habitat: Mixed habitats	D1295/001/05	LBAP-E	NA
<i>Parapholis strigosa</i> (Hard-grass / Caledwellt y Morfa)	SJ255728	4 records, all in 1987	Day, Paul; Day, P.; Paul Day; P.Day			Flint; South of;S of Flint;Flint; South of	upper saltings; Upper saltings	D1308/002/01 , D0101/001/01 , D1308/001/01	LBAP-C, LI-48[LS], LI-49[LR], LI-50[LR], LI-51[LS], LI-VP-48[LS], LI-VP-50[LS], LI-VP-51[LS]	NA, PC
<i>Parus major</i> (Great Tit / Titw Mawr)	SJ2770	2 records, between 28/10/2015 and 02/05/2019	H Bridgland; Mr David Winnard	2		Kelsterton;Kelsterton Lane	BirdTrack	D1297/025/01 , D1297/027/01	Bern2, LBAP-C	PC
<i>Parus major</i> (Great Tit / Titw Mawr)	SJ2569	30/05/2016	Ian M Spence			Northop, NE	BirdTrack. Activity: FF	D1297/025/01	Bern2, LBAP-C	PC
<i>Parus major</i> (Great Tit / Titw Mawr)	SJ2669	3 records, between 19/02/2009 and 05/04/2018	David Winnard; Jim Hulse	2; 3; 1	Reported to recorder	Plas Bellin	Survey: Observer data	D1297/025/01 , D0062/008/01	Bern2, LBAP-C	PC, NA

Species Name	Grid Reference	Date	Recorder(s)	Abundance	Record/Sample Type	Site Name	Notes	Dataset ID	Lists	V
<i>Parus major</i> (Great Tit / Titw Mawr)	SJ2672 (Approximate)	22 records, between 24/04/2006 and 20/03/2022	Julian Weldrick; Anon; Mr David Winnard; Dr Anne Brenchley; Alan Nevitt; Andrew Wallbank; Geoff Parry; Elvet Jones; Chris Leighton; Mr Glenn Morris; Keith Jones; Joan Hotchkiss; David Jones; Julie ...	2; 4; 1; 7; 3; 6; 2 Female; 20+; 20+ None & Juvenile; 3 Male	Reported to recorder	RSPB Oakenholt Marsh;Connah's Quay NR (West Hide);SJ2672 CQNR/Oakenholt; CQNR- west;CQNR: Oakenholt Marsh	BirdTrack; Survey: Observer data; At Feeding Station. Survey: DNS data; Bushes By Bunded Pools. Survey: DNS data; Gardeners Dump. Survey: DNS data; Feeding Station. Survey: DNS data; By feeding Station. Survey: DNS data; From Mid To West Reserve. Survey: DNS data; singing. Survey: Observer data	D1297/025/01 , D1297/027/01 , D0062/008/01 , D1297/047/01 , D1297/049/01	Bern2, LBAP-C	PC, NA, UA
<i>Parus major</i> (Great Tit / Titw Mawr)	SJ271713	4 records, between 13/01/2014 and 11/04/2016	Martyn Harris	1	Field record	Entrance to Connah's Quay Nature Reserve;Near the entrance to Connah's Quay Nature Reserve;Main scrape, Near the entrance to Connah's Quay Nature Reserve	Heard.	D0969/001/05	Bern2, LBAP-C	UA
<i>Parus major</i> (Great Tit / Titw Mawr)	SJ276713	2 records, between 17/02/2014 and 30/01/2017	Martyn Harris	1	Field record	Road between Dee and Middle Hides, Connah's Quay Nature Reserve;Between Dee and Middle Hides, Connah's Quay Nature Reserve		D0969/001/05	Bern2, LBAP-C	UA
<i>Parus major</i> (Great Tit / Titw Mawr)	SJ275714	25 records, between 13/02/2012 and 21/01/2019	Martyn Harris	1; 2; 4; 3	Field record	Dee Hide Feeders, Connah's Quay Nature Reserve;Dee Hide feeders, Connah's Quay Nature Reserve;Dee Hide feeders, Connah's Quay Nature Reserve.;Dee Hide Feeders. Connah's Quay Nature Reserve;Opposit..	On the feeders and in the trees / bushes nearby. Quite a few.	D0969/001/05	Bern2, LBAP-C	UA, PC

Species Name	Grid Reference	Date	Recorder(s)	Abundance	Record/Sample Type	Site Name	Notes	Dataset ID	Lists	V
<i>Parus major</i> (Great Tit / Titw Mawr)	SJ2473 (Approximate)	22 records, between 06/01/2011 and 19/11/2022	Mr Richard Jones; Mr Giles Pepler; Mr Steven Davies; Steven Davies; Glenn E Morris; Shelagh A Halsey; Mr David Winnard; Mr Glenn Morris; Recorder Name withheld (obsr2463517)	2; 3; 10; 1		CH6,Flint;Flint;Flint Castle	BirdTrack; Activty: S; Breeding details: Singing male (S)	D1297/027/01 , D1297/049/01 , D1297/025/01 , D1297/040/01 , D1297/047/01 , D0346/003/01	Bern2, LBAP-C	PC, UA
<i>Parus major</i> (Great Tit / Titw Mawr)	SJ2771 (Approximate)	440 records, between 30/04/2006 and 11/12/2022	Mr John Jones; Mr David Winnard; Mr Steven Davies; Mr Justin Williams; Mr T Taylor; Mr Pete Haslem; Mr Glenn Morris; Mrs Susan Haslem; Recorder Name withheld (obsr549929); Adrian Williams; Andrew W...	2; 1; 22; 3; 4; 5; c4; 6; 16; 10; 8; 7; 9; 2+; 3+	Reported to recorder	Connah's Quay NR;Connah's Quay NR (East Hide);Connah's Quay NR (Entrance & Hedgerow);Conna h's Quay NR (Gardener's Compound);Conna h's Quay NR, Bunded Pools;Connahs Quay Nature Reserve;Connahs Quay N...	Survey: DNS data; Survey: Observer data; On feeder. Survey: DNS data; BirdTrack; BirdTrack. Activty: FL; BirdTrack. Activty: NY; WeBS. Survey: DNS data; Birdtrack; BirdTrack. Activty: S; Breeding details: Recently fledged (FL); Webs. Survey: DNS data; Activty: FL	D1297/027/01 , D1297/040/01 , D0346/002/01 , D1297/047/01 , D1297/049/01 , D0062/008/01 , D1297/025/01	Bern2, LBAP-C	PC, UA, NA
<i>Parus major</i> (Great Tit / Titw Mawr)	SJ2671 (Approximate)	31 records, between 13/04/2004 and 11/08/2022	Mr David Winnard; Mr Pete Haslem; Mr Glenn Morris; CS Williamson; Glenn E Morris; Peter Haslem; Ian M Spence	1; 2; 6; 4; 8; 3; 5; 5 pulli		Connah's Quay NR (Meadow Trail);CQNR Ash Pool and Meadow Trail;CQNR- west;Connah's Quay NR, W	Birdtrack; BirdTrack; BirdTrack. Activty: FL; Ringed	D1297/027/01 , D1297/040/01 , D1297/049/01 , D1297/025/01 , D1297/047/01 , D2012/002/01	Bern2, LBAP-C	PC, UA, NA
<i>Parus major</i> (Great Tit / Titw Mawr)	SJ2572 (Approximate)	6 records, between 24/01/2009 and 15/03/2021	Mr Glenn Morris; Anon; H Bridgland; David Winnard	2; 1		Flint Marsh;Flint saltmarsh	Occurrence ID: NBN-GA000656- BGBW2009- 16440058- 106429386; BirdTrack	D1297/027/01 , D1852/002/01 , D1297/025/01 , D1297/047/01	Bern2, LBAP-C	PC, UA
<i>Parus major</i> (Great Tit / Titw Mawr)	SJ2573	4 records, between 15/05/2015 and 20/01/2019	Mr David Winnard; KA Walker; Graham M Waterman	1		Flint Saltmarsh (Webs);Flint, estuary	BirdTrack	D1297/027/01 , D1297/025/01	Bern2, LBAP-C	PC

Species Name	Grid Reference	Date	Recorder(s)	Abundance	Record/Sample Type	Site Name	Notes	Dataset ID	Lists	V
<i>Parus major</i> (Great Tit / Titw Mawr)	SJ2372	2 records, between 24/01/2009 and 20/03/2013	Anon; Ian M Spence	2		Flint, W	Occurrence ID: NBN-GA000656- BGBW2009- 16439056- 106429932; BirdTrack	D1852/002/01 , D1297/025/01	Bern2, LBAP-C	PC
<i>Parus major</i> (Great Tit / Titw Mawr)	SJ2472	24/01/2009 to 25/01/2009	Anon				Occurrence ID: NBN-GA000656- BGBW2009- 16439621- 106429724	D1852/002/01	Bern2, LBAP-C	PC
<i>Parus major</i> (Great Tit / Titw Mawr)	SJ2370 (Approximate)	2 records, between 24/01/2009 and 16/04/2022	Anon; Mr Steven Davies	2		Flint Mountain, W	Occurrence ID: NBN-GA000656- BGBW2009- 16439263- 106429808	D1852/002/01 , D1297/049/01	Bern2, LBAP-C	PC, UA
<i>Parus major</i> (Great Tit / Titw Mawr)	SJ2571	2 records, between 24/01/2009 and 22/05/2016	Anon; RP Jones			Flint, SE	Occurrence ID: NBN-GA000656- BGBW2009- 16440301- 106429705; BirdTrack	D1852/002/01 , D1297/025/01	Bern2, LBAP-C	PC
<i>Parus major</i> (Great Tit / Titw Mawr)	SJ2470	2 records, between 24/01/2009 and 12/04/2015	Anon; RP Jones	2		Flint Mountain	Occurrence ID: NBN-GA000656- BGBW2009- 16439415- 106429889; BirdTrack	D1852/002/01 , D1297/025/01	Bern2, LBAP-C	PC
<i>Parus major</i> (Great Tit / Titw Mawr)	SJ2504669975	11/09/2009	Jim Hulse	1	Reported to recorder	Northop, NE	sj25046/69975. Survey: Observer data	D0062/008/01	Bern2, LBAP-C	NA
<i>Parus major</i> (Great Tit / Titw Mawr)	SJ2670	01/12/2017	David Winnard	1		Flint, Oakenholt, S	BirdTrack	D1297/025/01	Bern2, LBAP-C	PC
<i>Parus major</i> (Great Tit / Titw Mawr)	SJ246712 (Estimated (Centroid of Site))	04/06/1985	Amanda Gall and David Harpley		Live Sighting	Llwyn-own		D1239/011/01	Bern2, LBAP-C	PC
<i>Parus major</i> (Great Tit / Titw Mawr)	SJ2752671467	11 records, between 06/06/2011 and 27/12/2011	Martyn Harris	1; 2	Field record	Feeders by Dee Hide, Connah's Quay Nature Reserve; Dee Hide Feeders, Connahs Quay Nature Reserve; Dee Hide feeders, Connahs Quay Nature Reserve	Most seen on feeders at the same time.	D0969/001/05	Bern2, LBAP-C	PC

Species Name	Grid Reference	Date	Recorder(s)	Abundance	Record/Sample Type	Site Name	Notes	Dataset ID	Lists	V
<i>Parus major</i> (Great Tit / Titw Mawr)	SJ27527146	5 records, between 12/12/2011 and 04/03/2013	Martyn Harris	1; 2	Field record	Feeders by Dee Hide, Connah's Quay Nature Reserve;Dee hide feeders, Connah's Quay Nature Reserve;Dee Hide Feeders, Connah's Quay Nature Reserve		D0969/001/05	Bern2, LBAP-C	PC, UA
<i>Parus major</i> (Great Tit / Titw Mawr)	SJ2772	09/11/2014	Graham M Waterman			Dee Estuary, White Sands	BirdTrack	D1297/025/01	Bern2, LBAP-C	PC
<i>Parus major</i> (Great Tit / Titw Mawr)	SJ246733	20/12/2018	Martyn Harris	1	Field record	Wood on South west side of Flint Castle		D0969/001/05	Bern2, LBAP-C	UA
<i>Parus major</i> (Great Tit / Titw Mawr)	SJ277713	08/04/2019	Martyn Harris	1	Field record	Between Dee Hide and East Hide, Connah's Quay Nature Reserve		D0969/001/05	Bern2, LBAP-C	UA
<i>Parus major</i> (Great Tit / Titw Mawr)	SJ254719	22/05/2016	Mr R P Jones			Oakenholt Pandy pool		D1297/021/01	Bern2, LBAP-C	PC
<i>Petasites hybridus</i> (Butterbur / Alan Mawr)	SJ2572	09/04/2015	Jonathan Shanklin			Flint		D1587/019/01	LI-48[LS], LI- 50[LR], LI-VP- 48[LS]	PC
<i>Petasites hybridus</i> (Butterbur / Alan Mawr)	SJ254720 (Selected from Interactive Map)	05/04/2018	David Winnard	P Flowering		Pandy Pond (Oakenholt)		D1117/001/01	LI-48[LS], LI- 50[LR], LI-VP- 48[LS]	PC

Species Name	Grid Reference	Date	Recorder(s)	Abundance	Record/Sample Type	Site Name	Notes	Dataset ID	Lists	V
<i>Phylloscopus collybita</i> (Chiffchaff / Siff-Siaff)	SJ2771 (Approximate)	269 records, between 28/03/2006 and 22/08/2022	Alan Nevitt; G Prescott; Peter Haslem; DW Rothwell; Glenn E Morris; Keith Jones; Paul David Shenton; Ray Eades; David Winnard; Trevor B Taylor; Mr David Winnard; Mr Glenn Morris; Recorder name with...	1; 2; 3; 4; 5; 8; 7; 6; 1 Male; 10	Reported to recorder	Connah's Quay NR, central; Connah's Quay NR (East Hide); Connah's Quay NR (Entrance & Hedgerow); Connah's Quay NR (Gardener's Compound); Connah's Quay NR (Middle Hide); CQNR-east; UK-CQNR; CQNR Bunded an...	BirdTrack; BirdTrack. Activity: S; Activity: S; Lining the nest. Probable breeding; Survey: DNS data; Singing. Survey: DNS data; singing below entrance. Survey: Observer data; BirdTrack. Activity: FL; Birdtrack. Activity: S; Birdtrack. singing; WeBS. Survey: DNS data; BirdTrack. Activity: T; Lining the nest. Breeding status: B; Breeding status: S; Possible breeding; Heard; Breeding details: Singing male (S); Bushes By Barrier. Survey: DNS data; Gardeners Dump. Survey: DNS data; Survey: Observer da...	D1297/025/01 , D1297/027/01 , D1297/040/01 , D0346/001/01 , D0346/002/01 , D1297/047/01 , D1297/049/01 , D0062/008/01	LBAP-C	PC, UA, NA
<i>Phylloscopus collybita</i> (Chiffchaff / Siff-Siaff)	SJ2671 (Approximate)	161 records, between 12/04/2004 and 02/10/2022	David Winnard; Glenn E Morris; Peter Haslem; Mr David Winnard; Mr Pete Haslem; Mr Glenn Morris; Keith Lloyd-Jones; Sue Haslem; Paul David Shenton; Neil Hughes; Keith Jones; CS Williamson; Mr James ...	2; 1; 5; 3; 5+; 4; 6; 9; 8	Reported to recorder	Connah's Quay NR, W; Connah's Quay NR (Meadow Trail); CQNR Ash Pool and Meadow Trail; CQNR-west; Connah's Quay NR (Lagoon); Connah's Quay NR, W; CQNR2 SJ2671 Ash Pool & Meadow	Activity: S; Activity: FL; BirdTrack; BirdTrack. Activity: S; Birdtrack; Singing on edge; Breeding details: Singing male (S); Along Path To New Hide. Survey: DNS data; Bushes To OMR Gate. Survey: DNS data; Survey: DNS data	D1297/025/01 , D1297/027/01 , D1297/040/01 , D1297/049/01 , D1297/047/01 , D0062/008/01	LBAP-C	PC, UA, NA
<i>Phylloscopus collybita</i> (Chiffchaff / Siff-Siaff)	SJ2571 (Approximate)	4 records, between 22/05/2016 and 16/12/2022	RP Jones; Shaun Finnie; Mr Andrew Wallbank	2; 1		Flint, SE; Oakenholt (The Oaks) (SJ25)	BirdTrack; Activity: S	D1297/025/01 , D1297/049/01	LBAP-C	PC, UA

Species Name	Grid Reference	Date	Recorder(s)	Abundance	Record/Sample Type	Site Name	Notes	Dataset ID	Lists	V
<i>Phylloscopus collybita</i> (Chiffchaff / Siff-Siaff)	SJ2569	30/05/2016	Ian M Spence			Northop, NE	BirdTrack. Activity: T	D1297/025/01	LBAP-C	PC
<i>Phylloscopus collybita</i> (Chiffchaff / Siff-Siaff)	SJ2669	05/04/2018	David Winnard	1		Plas Bellin		D1297/025/01	LBAP-C	PC
<i>Phylloscopus collybita</i> (Chiffchaff / Siff-Siaff)	SJ271713	9 records, between 04/06/2012 and 08/04/2019	Martyn Harris	1	Field record	Entrance to Connah's Quay Nature Reserve; Near the entrance to Connah's Quay Nature Reserve; Near the entrance to Connah's Quay Nature Reserve; Connah's Quay Nature Reserve, Flintshire; Main scrape, ...	Heard.; Several heard.	D0969/001/05	LBAP-C	PC
<i>Phylloscopus collybita</i> (Chiffchaff / Siff-Siaff)	SJ2473 (Approximate)	30 records, between 18/09/2005 and 25/04/2022	Mr Richard Jones; Recorder name withheld (obsr1214368); Mr Giles Pepler; Mr Steven Davies; Elvet Jones; Steven Davies; Giles RM Pepler; David R Tyler; Mr David Winnard; Mr Glenn Morris; Recorder Name	4; 2; 1; 7+; 6	Reported to recorder	CH6, Flint; Flint Castle; Flint	Possible breeding; Singing. Survey: Observer data; BirdTrack. Activity: S; BirdTrack; Breeding status: S; Breeding details: Courtship display (D); Breeding details: Singing male (S); First singing bird of the year here. Breeding details: Singing male (S)	D1297/027/01 , D0346/001/01 , D1297/049/01 , D0062/008/01 , D1297/025/01 , D1297/040/01 , D1297/047/01 , D0346/003/01	LBAP-C	PC, UA, NA

Species Name	Grid Reference	Date	Recorder(s)	Abundance	Record/Sample Type	Site Name	Notes	Dataset ID	Lists	V
<i>Phylloscopus collybita</i> (Chiffchaff / Siff-Siaff)	SJ2672 (Approximate)	32 records, between 20/01/2007 and 24/06/2022	Mr David Winnard; Paul Shenton; Rhys Findlay-Robinson; Neil Hughes; Chris Leighton; Mr Glenn Morris; Mr Pete Haslem; Mrs Susan Haslem; Louise Jones; Bob Hayes; Mark Murphy; Elvet Jones; Mr Alex Hum...	2; 1; 3; 6; 1 Male	Reported to recorder	Connah's Quay NR (West Hide);RSPB Oakenholt Marsh;CQNR-west;CQNR Oakenholt Marsh and Flint Sands;CQNRW;CQNR: Oakenholt Marsh	Survey: Dee Estuary website data; Towards West hide. Survey: DNS data; Survey: Observer data; Wildlife Corridor. Survey: DNS data; Gardeners Dump. Survey: DNS data; In Bushes Past Visitor Centre. Survey: DNS data; West Of Reserve. Survey: DNS data; Breeding details: Singing male (S); Along Path To New Hide. Survey: DNS data; Bushes Before Barrier. Survey: DNS data; First of year. Survey: Observer data; Along Path to New Hide. Survey: DNS data; Bushes To Heli Pad. Survey: DNS data; Down Path T...	D1297/027/01 , D0062/008/01 , D1297/047/01 , D1297/049/01	LBAP-C	PC, NA, UA
<i>Phylloscopus collybita</i> (Chiffchaff / Siff-Siaff)	SJ2573 (Approximate)	5 records, between 22/04/2017 and 20/06/2021	Mr Richard Jones; RP Jones; Mr David Winnard	1		CH6,Flint Community;Flint, estuary;Flint Saltmarsh (Webs);Flint Saltmarsh (WeBS)	BirdTrack	D1297/047/01 , D1297/025/01 , D1297/027/01	LBAP-C	UA, PC
<i>Phylloscopus collybita</i> (Chiffchaff / Siff-Siaff)	SJ2470	12/04/2015	RP Jones	2		Flint Mountain	BirdTrack	D1297/025/01	LBAP-C	PC
<i>Phylloscopus collybita</i> (Chiffchaff / Siff-Siaff)	SJ2572 (Approximate)	8 records, between 23/03/2010 and 29/03/2021	Giles RM Pepler; David Winnard; Mr Glenn Morris; Ashley Cohen	1; 3	Reported to recorder	Flint saltmarsh;Flint Marsh	BirdTrack. Activity: S; BirdTrack; Survey: Dee Estuary website data	D1297/025/01 , D1297/047/01 , D0062/008/01	LBAP-C	PC, UA, NA

Species Name	Grid Reference	Date	Recorder(s)	Abundance	Record/Sample Type	Site Name	Notes	Dataset ID	Lists	V
<i>Phylloscopus collybita</i> (Chiffchaff / Siff-Siaff)	SJ2472	30/04/2016	RP Jones	2		Flint, S	BirdTrack. Activity: S	D1297/025/01	LBAP-C	PC
<i>Phylloscopus collybita</i> (Chiffchaff / Siff-Siaff)	SJ246712 (Estimated (Centroid of Site))	04/06/1985	Amanda Gall and David Harpley		Live Sighting	Llwyn-own		D1239/011/01	LBAP-C	PC
<i>Phylloscopus collybita</i> (Chiffchaff / Siff-Siaff)	SJ2370 (Approximate)	16/04/2022	Mr Steven Davies	2		Flint Mountain, W		D1297/049/01	LBAP-C	UA
<i>Phylloscopus collybita</i> (Chiffchaff / Siff-Siaff)	SJ270713	22/04/2019	Martyn Harris	1	Field record	West of Connah's Quay Nature Reserve Entrance Gate		D0969/001/05	LBAP-C	PC
<i>Phylloscopus collybita</i> (Chiffchaff / Siff-Siaff)	SJ2770	02/05/2019	Mr David Winnard	2		Kelsterton Lane		D1297/027/01	LBAP-C	PC
<i>Phylloscopus collybita</i> (Chiffchaff / Siff-Siaff)	SJ24807123 (Selected from Interactive Map)	09/06/2016	Stewart Johnson		Auditory record	National Grid Tower 4ZG242		D1117/001/01	LBAP-C	PC
<i>Phylloscopus collybita</i> (Chiffchaff / Siff-Siaff)	SJ254719	22/05/2016	Mr R P Jones			Oakenholt Pandy pool		D1297/021/01	LBAP-C	PC

Species Name	Grid Reference	Date	Recorder(s)	Abundance	Record/Sample Type	Site Name	Notes	Dataset ID	Lists	V
<i>Phylloscopus inornatus</i> (Yellow-browed Warbler / Telor Aelfelyn)	SJ2771	2 records, between 29/10/2018 and 30/10/2018	David Winnard	1		Connah's Quay NR, central		D1297/025/01	UKBA	PC
<i>Plantago maritima</i> (Sea Plantain / Llyriad Arfor)	SJ2473	09/04/2015	Jonathan Shanklin			Flint		D1587/019/01	LI-50[LS]	PC
<i>Plantago maritima</i> (Sea Plantain / Llyriad Arfor)	SJ2672	05/06/2015	Jonathan Shanklin			Flint C		D1587/019/01	LI-50[LS]	PC
<i>Plantago maritima</i> (Sea Plantain / Llyriad Arfor)	SJ2571	05/06/2015	Jonathan Shanklin			Flint C		D1587/019/01	LI-50[LS]	PC
<i>Plantago maritima</i> (Sea Plantain / Llyriad Arfor)	SJ2671	05/06/2015	Jonathan Shanklin			Oakenholt		D1587/019/01	LI-50[LS]	PC
<i>Plantago maritima</i> (Sea Plantain / Llyriad Arfor)	SJ2771	01/10/2017	Jonathan D Shanklin			Dee breakwater		D1587/020/01	LI-50[LS]	PC
<i>Plantago maritima</i> (Sea Plantain / Llyriad Arfor)	SJ2772	01/10/2017	Jonathan D Shanklin			Dee breakwater		D1587/020/01	LI-50[LS]	PC
<i>Plantago maritima</i> (Sea Plantain / Llyriad Arfor)	SJ247734 (Selected from Interactive Map)	03/06/2018	David Winnard	P Flowering		Flint Castle		D1117/001/01	LI-50[LS]	PC
<i>Plantago maritima</i> (Sea Plantain / Llyriad Arfor)	SJ2520672861	01/08/2014	Emily Meilleur			Flint Path	Saltmarsh	D1274/001/01	LI-50[LS]	KC

Species Name	Grid Reference	Date	Recorder(s)	Abundance	Record/Sample Type	Site Name	Notes	Dataset ID	Lists	V
<i>Plantago maritima</i> (Sea Plantain / Llyriad Arfor)	SJ2572	13/05/2019	Gail Quartly- Bishop			Flint saltmarsh		D1274/010/01	LI-50[LS]	NA
<i>Poa angustifolia</i> (Narrow-leaved Meadow-grass / Gweunwelt Culddail)	SJ2671	2 records, between 2015 and 05/06/2015	Shanklin, Jonathan D.; Jonathan Shanklin			Oakenholt		D1308/002/01 , D1587/019/01	LBAP-D, LBAP-G, LI-49[LS], LI- 50[LR], LI-51[LS], LI-VP-50[LR], LI- VP-51[LR]	NA, PC
<i>Polypodium interjectum</i> (Intermediate Polypody / Llawredynen Ganolig)	SJ2471173308	30/03/2016	M.O. Stead			Flint Castle		D1704/001/01	LI-51[LS]	KC
<i>Polypodium interjectum</i> (Intermediate Polypody / Llawredynen Ganolig)	SJ2470973308	30/03/2016	M.O. Stead			Flint Castle		D1704/001/01	LI-51[LS]	KC
<i>Pomatoschistus microps</i> (Common Goby / Gobi)	SJ277715	14/12/1998	N J Evans	C		-Withheld-	-Withheld-	D1641/001/03	Bern3, LBAP-C, LBAP-F	NA
<i>Populus nigra</i> (Black-poplar / Poplysen Ddu)	SJ265716	01/09/1976	Goronwy Wynne			Oakenholt, Flint	field	D0101/001/01	GBNNSIP, LBAP- T, LI-VP-52	PC
<i>Populus nigra</i> (Black-poplar / Poplysen Ddu)	SJ26757125 (Supplied by Original Recorder)	18/04/2006	Jennifer Hulmes, David Hughes & Rosemary Hughes	3		Oakenholt Hall; Kelsterton	Newly planted tree(s) (planting and monitoring results)	D1446/001/01	GBNNSIP, LBAP- T, LI-VP-52	PC

Species Name	Grid Reference	Date	Recorder(s)	Abundance	Record/Sample Type	Site Name	Notes	Dataset ID	Lists	V
<i>Populus nigra</i> <i>subsp. betulifolia</i> (Black-poplar)	SJ2670671415	1994	Trefor Thompson & Les Starling	2 Male	Field record	Rockcliffe Hall Oakenholt	Field	D0225/001/01	GBNNSIP, LBAP-C, LBAP-D, LBAP-E, LBAP-F, LBAP-W, LI-48[LS], LI-50[LS], LI-52[LR], LI-VP-48[LS], LI-VP-52[LR]	PC
<i>Populus tremula</i> (Aspen / Aethnen)	SJ2770	05/06/2015	Jonathan Shanklin			Kelsterton		D1587/019/01	LI-52[LS], LI-VP-52[LS]	PC
<i>Puccinellia distans</i> (Reflexed Saltmarsh-Grass / Gwellt-y-Morfa Atblygedig)	SJ2770	05/06/2015	Jonathan Shanklin			Kelsterton		D1587/019/01	LBAP-C, LBAP-D, LBAP-G, LI-48[LR], LI-49[LR], LI-51[LS], LI-52[LR], LI-VP-48[LR], LI-VP-52[LR]	PC
<i>Puccinellia</i> <i>maritima</i> (Common Saltmarsh-grass / Gwellt y Morfa)	SJ248734	28/06/1983	Goronwy Wynne			Flint Castle	saltmarsh	D0101/001/01	LBAP-C, LI-50[LR], LI-VP-50[LS]	PC
<i>Puccinellia</i> <i>maritima</i> (Common Saltmarsh-grass / Gwellt y Morfa)	SJ2572	2 records, between 09/04/2015 and 13/05/2019	Jonathan Shanklin; Gail Quartly-Bishop			Flint; Flint saltmarsh		D1587/019/01 , D1274/010/01	LBAP-C, LI-50[LR], LI-VP-50[LS]	PC, NA
<i>Puccinellia</i> <i>maritima</i> (Common Saltmarsh-grass / Gwellt y Morfa)	SJ2672	05/06/2015	Jonathan Shanklin			Flint C		D1587/019/01	LBAP-C, LI-50[LR], LI-VP-50[LS]	PC
<i>Puccinellia</i> <i>maritima</i> (Common Saltmarsh-grass / Gwellt y Morfa)	SJ2771	01/10/2017	Jonathan D Shanklin			Dee breakwater		D1587/020/01	LBAP-C, LI-50[LR], LI-VP-50[LS]	PC

Species Name	Grid Reference	Date	Recorder(s)	Abundance	Record/Sample Type	Site Name	Notes	Dataset ID	Lists	V
<i>Puccinellia maritima</i> (Common Saltmarsh-grass / Gwellt y Morfa)	SJ2772	01/10/2017	Jonathan D Shanklin			Dee breakwater		D1587/020/01	LBAP-C, LI-50[LR], LI-VP-50[LS]	PC
<i>Puccinellia maritima</i> (Common Saltmarsh-grass / Gwellt y Morfa)	SJ2520672861	01/08/2014	Emily Meilleur			Flint Path	Saltmarsh	D1274/001/01	LBAP-C, LI-50[LR], LI-VP-50[LS]	KC
<i>Pulicaria dysenterica</i> (Common Fleabane / Cedowydd Cyffredin)	SJ246712 (Estimated Centroid of Site)	6 records, between 1984 and 04/06/1985	Dunning, Miss A.; Amanda Gall and David Harpley	Rare; Frequent/Occasional		Llwyn Onn (Compartment 3); Llwyn Onn (Compartment 4); Llwyn Onn (Compartment 7); Llwyn-onn	Phase One Habitat Code: A21; Phase One Habitat Code: B21; Phase One Habitat Code: F12; Habitat: Dense Scrub; Habitat: Unimproved Grassland (neutral); Habitat: Tall Fen	D0158/003/01 , D1239/011/01	LI-48[LS], LI-VP-48[LS]	PC
<i>Pulicaria dysenterica</i> (Common Fleabane / Cedowydd Cyffredin)	SJ260703 (Estimated Centroid of Site)	08/06/1999	Emily Meilleur			Leadbrook Wood	R (DAFOR). Broad habitat type: Grassland and Marsh	D0227/002/01	LI-48[LS], LI-VP-48[LS]	PC
<i>Pulicaria dysenterica</i> (Common Fleabane / Cedowydd Cyffredin)	SJ246711 (Estimated Centroid of Site)	14/05/1999	Joel Miller			Llwyn-onn	O (DAFOR). Broad habitat type: Grassland and Marsh	D0227/002/01	LI-48[LS], LI-VP-48[LS]	PC

Species Name	Grid Reference	Date	Recorder(s)	Abundance	Record/Sample Type	Site Name	Notes	Dataset ID	Lists	V
<i>Pulicaria dysenterica</i> (Common Fleabane / Cedowydd Cyffredin)	SJ252728	01/08/2014	Emily Meilleur			Flint Path	Saltmarsh	D1274/001/01	LI-48[LS], LI-VP-48[LS]	KC
<i>Pulicaria dysenterica</i> (Common Fleabane / Cedowydd Cyffredin)	SJ2572	13/05/2019	Gail Quartly-Bishop			Flint saltmarsh		D1274/010/01	LI-48[LS], LI-VP-48[LS]	NA
<i>Pyrrosoma nymphula</i> (Large Red Damselfly / Mursen Fawr Goch)	SJ2771	2 records, both on 30/08/2000	Unknown; Anon	+ Adult	Field record	Connah's Quay Power Station	Connah's Quay Power Station	D1295/001/05 , D0217/001/04	LBAP-E	NA
<i>Pyrrosoma nymphula</i> (Large Red Damselfly / Mursen Fawr Goch)	SJ266720	2003	Chris Leighton	+ Adult	Field record	Deeside Nature Reserve, Connah's Quay, Near West Hide		D1295/001/05	LBAP-E	NA
<i>Rallus aquaticus</i> (Water Rail / Rhegen Ddwr)	SJ2671 (Approximate)	15 records, between 09/11/2014 and 03/09/2022	Glenn E Morris; Julie Rogers; Neil Hughes; Paul David Shenton; Peter Haslem; Steve Skelton; Mr Pete Haslem	1		Connah's Quay NR, W;CQNR Ash Pool and Meadow Trail	Birdtrack. fly ash lagoon (6 obs.); BirdTrack	D1297/025/01 , D1297/049/01	BDir2.2, LBAP-C, LBAP-D, LBAP-F, LBAP-G	PC, UA
<i>Rallus aquaticus</i> (Water Rail / Rhegen Ddwr)	SJ2572	31/07/2014	Tony G Jackson	2		Flint saltmarsh	BirdTrack	D1297/025/01	BDir2.2, LBAP-C, LBAP-D, LBAP-F, LBAP-G	PC

Species Name	Grid Reference	Date	Recorder(s)	Abundance	Record/Sample Type	Site Name	Notes	Dataset ID	Lists	V
<i>Rallus aquaticus</i> (Water Rail / Rhegen Ddwr)	SJ2573	17/01/2016	Graham M Waterman			Flint, estuary	BirdTrack	D1297/025/01	BDir2.2, LBAP-C, LBAP-D, LBAP-F, LBAP-G	PC
<i>Rallus aquaticus</i> (Water Rail / Rhegen Ddwr)	SJ2571	13/05/2018	Shaun Finnie			Flint, SE		D1297/025/01	BDir2.2, LBAP-C, LBAP-D, LBAP-F, LBAP-G	PC
<i>Rallus aquaticus</i> (Water Rail / Rhegen Ddwr)	SJ2771	18/11/2018	Peter Haslem	1		Connah's Quay NR, central		D1297/025/01	BDir2.2, LBAP-C, LBAP-D, LBAP-F, LBAP-G	PC
<i>Rallus aquaticus</i> (Water Rail / Rhegen Ddwr)	SJ278713	2 records, between 03/03/2017 and 04/03/2017	Anon - Dee Estuary Voluntary	1	Field record	Connah's Quay Nature Reserve	First Records taken from www estuary . co. uk	D0969/001/05	BDir2.2, LBAP-C, LBAP-D, LBAP-F, LBAP-G	UA
<i>Rallus aquaticus</i> (Water Rail / Rhegen Ddwr)	SJ2672	05/03/2018	Anon - Dee Estuary Sightings	1	Field record	Oakenholt Marsh	Records taken from (www. deeestuary. co. ukwebsite).	D0969/001/05	BDir2.2, LBAP-C, LBAP-D, LBAP-F, LBAP-G	UA
<i>Ranunculus baudotii</i> (Brackish Water- crowfoot / Crafanc-y-Frân y Morfa)	SJ250730	5 records, between 1994 and 07/07/1994	Green, J.A.; Green, Jean A.; Jean A Green; J.A.Green			VC51 Flintshire;SE of Flint Castle;Flint Castle; SE of;Flint Castle; SE of	Brackish pool in saltmarsh; brackish pool, saltmarsh	D1308/002/01 , D0101/001/01 , D1308/001/01	LBAP-G, LI- 48[LR], LI-49[LR], LI-51[LS], LI- 52[LS], LI-VP- 48[LR], LI-VP- 50[LR], LI-VP- 51[LR], LI-VP- 52[LS]	NA, PC
<i>Ranunculus sceleratus</i> (Celery-leaved Buttercup / Crafanc yr Eryr)	SJ2572	05/06/2015	Jonathan Shanklin			Flint		D1587/019/01	LI-48[LS], LI-VP- 48[LS]	PC
<i>Reseda lutea</i> (Wild Mignonette / Melengu Wyllt Ddi-Sawr)	SJ2772	2 records, between 2017 and 01/10/2017	Shanklin, Jonathan D.; Jonathan D Shanklin			Dee breakwater		D1308/002/01 , D1587/020/01	LBAP-G, LI- 49[LR], LI-50[LR], LI-VP-50[LS], LI- VP-51[LS]	NA, PC

Species Name	Grid Reference	Date	Recorder(s)	Abundance	Record/Sample Type	Site Name	Notes	Dataset ID	Lists	V
<i>Reseda lutea</i> (Wild Mignonette / Melengu Wyllt Ddi-Sawr)	SJ2472	1975	Bruce Ing			Connah's Quay		D0101/001/01	LBAP-G, LI-49[LR], LI-50[LR], LI-VP-50[LS], LI-VP-51[LS]	PC
<i>Reseda luteola</i> (Weld / Melengu)	SJ2472	09/04/2015	Jonathan Shanklin			Flint		D1587/019/01	GBNNSIP, LI-48[LS], LI-VP-48[LS]	PC
<i>Reseda luteola</i> (Weld / Melengu)	SJ2671	05/06/2015	Jonathan Shanklin			Oakenholt		D1587/019/01	GBNNSIP, LI-48[LS], LI-VP-48[LS]	PC
<i>Reseda luteola</i> (Weld / Melengu)	SJ2772	01/10/2017	Jonathan D Shanklin			Dee breakwater		D1587/020/01	GBNNSIP, LI-48[LS], LI-VP-48[LS]	PC
<i>Reseda luteola</i> (Weld / Melengu)	SJ247733 (Selected from Interactive Map)	01/08/2014	Emily Meilleur			Flint Castle		D1274/001/01	GBNNSIP, LI-48[LS], LI-VP-48[LS]	KC
<i>Reseda luteola</i> (Weld / Melengu)	SJ2572	13/05/2019	Gail Quartly-Bishop			Flint saltmarsh		D1274/010/01	GBNNSIP, LI-48[LS], LI-VP-48[LS]	NA
<i>Rhinanthus minor</i> (Yellow-rattle / Cribell Felen)	SJ246712 (Estimated (Centroid of Site))	2 records, between 1984 and 04/06/1985	Dunning, Miss A.; Amanda Gall and David Harpley	Frequent/Occasional		Llwyn Onn (Compartment 4);Llwyn-own	Phase One Habitat Code: B21; Habitat: Unimproved Grassland (neutral)	D0158/003/01 , D1239/011/01	LBAP-A	PC
<i>Rhinanthus minor</i> (Yellow-rattle / Cribell Felen)	SJ240708 (Estimated (From Recorder's Map))	09/10/1997	Anon	3 DOMIN (Estimate)	Field record	Flint Mountain		D0820/001/02	LBAP-A	NA
<i>Rumex crispus</i> <i>subsp. littoreus</i>	SJ2771	01/10/2017	Jonathan D Shanklin			Dee breakwater		D1587/020/01	LI-48[LS], LI-50[LS], LI-VP-48[LS]	PC
<i>Rumex crispus</i> <i>subsp. littoreus</i>	SJ2772	01/10/2017	Jonathan D Shanklin			Dee breakwater		D1587/020/01	LI-48[LS], LI-50[LS], LI-VP-48[LS]	PC
<i>Rumex crispus</i> x <i>obtusifolius</i> = <i>R. x</i> <i>pratensis</i>	SJ2470	05/06/2015	Jonathan Shanklin			Flint Mountain		D1587/019/01	LBAP-G, LI-48[LS], LI-49[LR], LI-VP-48[LS]	PC
<i>Sagina apetala</i> <i>subsp. apetala</i>	SJ242730	05/07/2021	Mavis Midgley	Flowering		Flint		D1999/011/01	LI-51[LR], LI-VP-51[LR]	PC

Species Name	Grid Reference	Date	Recorder(s)	Abundance	Record/Sample Type	Site Name	Notes	Dataset ID	Lists	V
<i>Sagina apetala</i> <i>subsp. apetala</i>	SJ2571	05/06/2015	Jonathan Shanklin			Flint C		D1587/019/01	LI-51[LR], LI-VP-51[LR]	PC
<i>Sagina apetala</i> <i>subsp. apetala</i>	SJ2771	05/06/2015	Jonathan Shanklin			Rockcliffe		D1587/019/01	LI-51[LR], LI-VP-51[LR]	PC
<i>Sagina maritima</i> (Sea Pearlwort / Corwlyddyn Arfor)	SJ2671	2 records, between 2015 and 05/06/2015	Shanklin, Jonathan D.; Jonathan Shanklin			Oakenholt	A548 verge	D1308/002/01 , D1587/019/01	LI-48[LS], LI-50[LR], LI-VP-48[LS], LI-VP-50[LS], LI-VP-51[LR]	NA, PC
<i>Sagina nodosa</i> (Knotted Pearlwort / Corwlyddyn Clymog)	SJ2473	2 records, both in 1972	Tom Edmondson; T.Edmondson			Flint	a little on basic metalliferous tips; Metalliferous tip	D0101/001/01 , D1308/001/01	LI-50[LS], LI-51[LS], LI-VP-51[LR]	PC, NA
<i>Salicornia</i> <i>dolichostachya</i> (Long-spiked Glasswort / Llyrllys Canghennog)	SJ271725	2 records, between 2017 and 01/10/2017	Shanklin, Jonathan D.; Jonathan D Shanklin			Dee breakwater	Saltmarsh on east side of breakwater, near its tip	D1308/002/01 , D1587/020/01	LBAP-G, LI-48[LS], LI-49[LR], LI-51[LR], LI-VP-48[LS], LI-VP-50[LR], LI-VP-51[LR]	NA, PC
<i>Salicornia</i> <i>ramosissima</i> (Purple Glasswort / Llyrllys Porffor)	SJ2772	2 records, between 2017 and 01/10/2017	Shanklin, Jonathan D.; Jonathan D Shanklin			Dee breakwater		D1308/002/01 , D1587/020/01	LBAP-G, LI-48[LS], LI-49[LR], LI-VP-48[LS], LI-VP-51[LR]	NA, PC
<i>Salix caprea</i> x <i>cinerea</i> = <i>S. x</i> <i>reichardtii</i>	SJ2770	05/06/2015	Jonathan Shanklin			Kelsterton		D1587/019/01	LI-52[LR], LI-VP-52[LS]	PC
<i>Salix viminalis</i> x <i>caprea</i> = <i>S. x</i> <i>smithiana</i> (Broad-leaved Osier / Helygen Dail Sidan)	SJ2770	05/06/2015	Jonathan Shanklin			Kelsterton		D1587/019/01	GBNNSIP, LBAP-G, LI-49[LR], LI-50[LS], LI-52[LS]	PC

Species Name	Grid Reference	Date	Recorder(s)	Abundance	Record/Sample Type	Site Name	Notes	Dataset ID	Lists	V
<i>Saxicola rubicola</i> (Stonechat / Clochdar y Cerrig)	SJ2771 (Approximate)	40 records, between 13/03/2008 and 26/12/2022	Peter Haslem; Richard Beckett; David Winnard; Mr Glenn Morris; Mr Justin Williams; Mr Kevin Smith; Raymond Roberts; Alan Nevitt; Bob Hayes; Glenn E Morris; Trevor B Taylor; Mr Pete Haslem; Mr John ...	1; 2; 4; 7; 1 Female; 1 Male; 3	Reported to recorder	Connah's Quay NR, central;CQNR- east;Connahs Quay Nature Reserve;CQNR Bunded and Garden Compound;Conna h's Quay NR;Connah's Quay NR (Middle Hide);Cqnr (sj 2771);Connahs Quay Nature Reserve - DNS, Clwyd	BirdTrack; Birdtrack. F; Survey: DNS data; Bushes By Heli Pad. Survey: DNS data; By First Sleuce. Survey: DNS data; BirdTrack. Activity: M; Fem; Towards Bunded Pools. Survey: DNS data	D1297/025/01 , D1297/049/01 , D0062/008/01 , D1297/040/01 , D1297/047/01 , D1297/027/01	Bern2, LBAP-A, LBAP-C, LBAP-D, LBAP-F, LBAP-G	PC, UA, NA
<i>Saxicola rubicola</i> (Stonechat / Clochdar y Cerrig)	SJ2671 (Approximate)	70 records, between 30/03/2008 and 11/12/2022	Paul David Shenton; Peter Haslem; Glenn E Morris; Mr Pete Haslem; K Lloyd- Jones; Richard Beckett; R Riley; Mr David Winnard; Neil Hughes	1; 2; 3; 7; 1 Male	Reported to recorder	Connah's Quay NR, W;CQNR Ash Pool and Meadow Trail;Connah's Quay NR (Lagoon)	BirdTrack; Survey: DNS data; Birdtrack. M, F; Birdtrack. F; Birdtrack. M; BirdTrack. Activity: M; 1m,2f; Dee Estuary website. Survey: Dee Estuary website data; Survey: Observer data	D1297/025/01 , D1297/040/01 , D0062/008/01 , D1297/027/01 , D1297/047/01 , D1297/049/01	Bern2, LBAP-A, LBAP-C, LBAP-D, LBAP-F, LBAP-G	PC, NA, UA
<i>Saxicola rubicola</i> (Stonechat / Clochdar y Cerrig)	SJ278713	2 records, between 19/04/2011 and 08/03/2015	Anon - Dee Estuary Sightings	2	Field record	Connah's Quay Reserve, Dee Estuary;Nature Reserve	Records taken from Dee Estuary. co. uk; Records taken from (www. dee estuary . co. uk website) .	D0969/001/05	Bern2, LBAP-A, LBAP-C, LBAP-D, LBAP-F, LBAP-G	PC
<i>Saxicola rubicola</i> (Stonechat / Clochdar y Cerrig)	SJ2672 (Approximate)	11 records, between 04/10/2006 and 08/11/2021	Geoffrey Robinson; Glenn E Morris; Elvet Jones; Bob Hayes; Gerald Edwards; Peter Haslem; Mrs Susan Haslem; Mr Steve Kent; Chris Leighton	1; 1 Female; 1 Male; 2	Reported to recorder	RSPB Oakenholt Marsh;CQNRW;C QNR1 SJ2672 Flint Sands	Survey: DNS data; Survey: Observer data; Bottom Of Slope. Survey: DNS data; By Visitor Centre. Survey: DNS data; BirdTrack; BirdTrack. Activity: F; South Of Path To New Hide. Survey: DNS data	D1949/001/01 , D0062/008/01 , D1297/025/01 , D1297/027/01 , D1297/047/01	Bern2, LBAP-A, LBAP-C, LBAP-D, LBAP-F, LBAP-G	NA, PC, UA
<i>Saxicola rubicola</i> (Stonechat / Clochdar y Cerrig)	SJ2772	09/11/2014	Graham M Waterman			Dee Estuary, White Sands	BirdTrack	D1297/025/01	Bern2, LBAP-A, LBAP-C, LBAP-D, LBAP-F, LBAP-G	PC

Species Name	Grid Reference	Date	Recorder(s)	Abundance	Record/Sample Type	Site Name	Notes	Dataset ID	Lists	V
<i>Saxicola rubicola</i> (Stonechat / Clochdar y Cerrig)	SJ2573	13/12/2008	Steve Collins	2	Reported to recorder	Flint, estuary	Survey: Observer data	D0062/008/01	Bern2, LBAP-A, LBAP-C, LBAP-D, LBAP-F, LBAP-G	NA
<i>Saxicola rubicola</i> (Stonechat / Clochdar y Cerrig)	SJ2572	2 records, between 14/12/2008 and 05/02/2019	Mr Paul Todd; Elvet Jones	1 Male	Reported to recorder	Flint Castle-Oakenholt Marsh; Flint saltmarsh	Survey: Observer data	D1297/027/01 , D0062/008/01	Bern2, LBAP-A, LBAP-C, LBAP-D, LBAP-F, LBAP-G	PC, NA
<i>Saxicola rubicola</i> (Stonechat / Clochdar y Cerrig)	SJ2487073233 (Selected from Interactive Map)	06/03/2017	Elaine Thomas	1 Full-Grown		Flint Lifeboat station		D1117/001/01	Bern2, LBAP-A, LBAP-C, LBAP-D, LBAP-F, LBAP-G	PC
<i>Scrophularia auriculata</i> (Water Figwort / Gwrnerth y Dwr)	SJ246712 (Estimated Centroid of Site)	4 records, between 1984 and 04/06/1985	Dunning, Miss A.; Amanda Gall and David Harpley	Frequent/Occasional; Rare		Llwyn Onn (Compartment 6); Llwyn Onn (Compartment 7); Llwyn-own	Phase One Habitat Code: F11; Phase One Habitat Code: F12; Habitat: Tall Fen; Habitat: Swamp	D0158/003/01 , D1239/011/01	LI-48[LR], LI-52[LS], LI-VP-48[LR]	PC
<i>Scrophularia auriculata</i> (Water Figwort / Gwrnerth y Dwr)	SJ2770	05/06/2015	Jonathan Shanklin			Kelsterton		D1587/019/01	LI-48[LR], LI-52[LS], LI-VP-48[LR]	PC
<i>Scrophularia auriculata</i> (Water Figwort / Gwrnerth y Dwr)	SJ2772	01/10/2017	Jonathan D Shanklin			Dee breakwater		D1587/020/01	LI-48[LR], LI-52[LS], LI-VP-48[LR]	PC
<i>Sherardia arvensis</i> (Field Madder / Mandon Las yr Yd)	SJ2570	05/06/2015	Jonathan Shanklin			Flint C		D1587/019/01	LI-48[LS], LI-VP-48[LS]	PC
<i>Sherardia arvensis</i> (Field Madder / Mandon Las yr Yd)	SJ2771	05/06/2015	Jonathan Shanklin			Rockcliffe		D1587/019/01	LI-48[LS], LI-VP-48[LS]	PC

Species Name	Grid Reference	Date	Recorder(s)	Abundance	Record/Sample Type	Site Name	Notes	Dataset ID	Lists	V
<i>Sherardia arvensis</i> (Field Madder / Mandon Las yr Yd)	SJ267718 (Selected from Interactive Map)	2 records, between 20/04/2018 and 29/04/2019	David Winnard	P Flowering		Connah's Quay Nature Reserve		D1117/001/01	LI-48[LS], LI-VP-48[LS]	PC
<i>Sherardia arvensis</i> (Field Madder / Mandon Las yr Yd)	SJ265716 (Selected from Interactive Map)	2 records, between 14/05/2018 and 17/04/2019	David Winnard	P Flowering		Connah's Quay Nature Reserve		D1117/001/01	LI-48[LS], LI-VP-48[LS]	PC
<i>Silene latifolia</i> (White Campion / Gludlys Gwyn)	SJ2772	01/10/2017	Jonathan D Shanklin			Dee breakwater		D1587/020/01	GBNNSIP, LI-48[LS], LI-VP-48[LS]	PC
<i>Sitta europaea</i> (Nuthatch / Delor y Cnau)	SJ2671	11/06/2015	Peter Haslem	1		Connah's Quay NR, W	BirdTrack	D1297/025/01	Bern2, LBAP-C	PC
<i>Sitta europaea</i> (Nuthatch / Delor y Cnau)	SJ2372	24/01/2009 to 25/01/2009	Anon				Occurrence ID: NBN-GA000656-BGBW2009-16439056-106729626	D1852/002/01	Bern2, LBAP-C	PC
<i>Sitta europaea</i> (Nuthatch / Delor y Cnau)	SJ2370	24/01/2009 to 25/01/2009	Anon				Occurrence ID: NBN-GA000656-BGBW2009-16439263-106729554	D1852/002/01	Bern2, LBAP-C	PC
<i>Sitta europaea</i> (Nuthatch / Delor y Cnau)	SJ2571	24/01/2009 to 25/01/2009	Anon				Occurrence ID: NBN-GA000656-BGBW2009-16440301-106729487	D1852/002/01	Bern2, LBAP-C	PC
<i>Sitta europaea</i> (Nuthatch / Delor y Cnau)	SJ2470	2 records, between 24/01/2009 and 12/04/2015	Anon; RP Jones	1		Flint Mountain	Occurrence ID: NBN-GA000656-BGBW2009-16439415-106729604; BirdTrack	D1852/002/01 , D1297/025/01	Bern2, LBAP-C	PC

Species Name	Grid Reference	Date	Recorder(s)	Abundance	Record/Sample Type	Site Name	Notes	Dataset ID	Lists	V
<i>Sitta europaea</i> (Nuthatch / Delor y Cnau)	SJ2771 (Approximate)	5 records, between 01/09/2010 and 30/10/2021	Glenn E Morris; Mr Pete Haslem; Bob Hayes; Deeside Naturalists' Society	1	Reported to recorder	Connah's Quay NR, central;CQNR Bunded and Garden Compound	BirdTrack; Survey: DNS data	D1297/025/01 , D1297/047/01 , D0062/008/01	Bern2, LBAP-C	PC, UA, NA
<i>Sitta europaea</i> (Nuthatch / Delor y Cnau)	SJ2473	17/09/2019	Recorder Name withheld (obsr2463517)			Flint Castle		D0346/003/01	Bern2, LBAP-C	UA
<i>Sitta europaea</i> (Nuthatch / Delor y Cnau)	SJ2772	09/11/2014	Graham M Waterman			Dee Estuary, White Sands	BirdTrack	D1297/025/01	Bern2, LBAP-C	PC
<i>Sitta europaea</i> (Nuthatch / Delor y Cnau)	SJ246733	20/12/2018	Martyn Harris	1	Field record	Wood on South west side of Flint Castle		D0969/001/05	Bern2, LBAP-C	UA
<i>Sorex araneus</i> (Common Shrew / Llyg Cyffredin)	SJ25636976 (Selected from Interactive Map)	26/05/2021 to 17/06/2021	Martin Bailey	5	Auditory record	Leadbrook Wood	Recorded on Anabat Swift and run through BTO Acoustic Pipeline	D1117/001/01	Bern3, LBAP-A, LBAP-C	PC
<i>Sorex minutus</i> (Pygmy Shrew / Llyg Lleiaf)	SJ25636976 (Selected from Interactive Map)	26/05/2021 to 17/06/2021	Martin Bailey	8	Auditory record	Leadbrook Wood	Recorded on Anabat Swift and run through BTO Acoustic Pipeline	D1117/001/01	Bern3, LBAP-A, LBAP-C, LBAP-F	PC
<i>Spartina anglica</i> (Common Cord- grass / Cordwellt Cyffredin)	SJ276716 (Estimated (From Recorder's Map))	19/07/1983	K. Charman			SSSI: Dee Estuary/Aber Afon Dyfrdwy		D0026/041/01	INNS, LBAP-C, LI-50[LR], LI-VP- 50[LS]	PC
<i>Spartina anglica</i> (Common Cord- grass / Cordwellt Cyffredin)	SJ2772 (Estimated (From Recorder's Map))	2 records, between 20/07/1983 and 01/10/2017	K. Charman; Jonathan D Shanklin			SSSI: Dee Estuary/Aber Afon Dyfrdwy;Dee breakwater		D0026/041/01 , D1587/020/01	INNS, LBAP-C, LI-50[LR], LI-VP- 50[LS]	PC
<i>Spartina anglica</i> (Common Cord- grass / Cordwellt Cyffredin)	SJ268733 (Estimated (From Recorder's Map))	20/07/1983	K. Charman			SSSI: Dee Estuary/Aber Afon Dyfrdwy		D0026/041/01	INNS, LBAP-C, LI-50[LR], LI-VP- 50[LS]	PC

Species Name	Grid Reference	Date	Recorder(s)	Abundance	Record/Sample Type	Site Name	Notes	Dataset ID	Lists	V
<i>Spartina anglica</i> (Common Cord-grass / Cordwellt Cyffredin)	SJ271719 (Estimated (From Recorder's Map))	19/07/1983	K. Charman			SSSI: Dee Estuary/Aber Afon Dyfrdwy		D0026/041/01	INNS, LBAP-C, LI-50[LR], LI-VP-50[LS]	PC
<i>Spartina anglica</i> (Common Cord-grass / Cordwellt Cyffredin)	SJ252728 (Estimated (From Recorder's Map))	19/07/1983	K. Charman			SSSI: Dee Estuary/Aber Afon Dyfrdwy		D0026/041/01	INNS, LBAP-C, LI-50[LR], LI-VP-50[LS]	PC
<i>Spartina anglica</i> (Common Cord-grass / Cordwellt Cyffredin)	SJ260724 (Estimated (From Recorder's Map))	19/07/1983	K. Charman			SSSI: Dee Estuary/Aber Afon Dyfrdwy		D0026/041/01	INNS, LBAP-C, LI-50[LR], LI-VP-50[LS]	PC
<i>Spartina anglica</i> (Common Cord-grass / Cordwellt Cyffredin)	SJ258726 (Estimated (From Recorder's Map))	19/07/1983	K. Charman			SSSI: Dee Estuary/Aber Afon Dyfrdwy		D0026/041/01	INNS, LBAP-C, LI-50[LR], LI-VP-50[LS]	PC
<i>Spartina anglica</i> (Common Cord-grass / Cordwellt Cyffredin)	SJ255727	8 records, between 17/07/2008 and 10/06/2011	Environment Agency; Anon - Environment Agency			Dee West Bank (Saltmarsh);Dee west bank (saltmarsh)		D1931/001/01 , D1701/001/01	INNS, LBAP-C, LI-50[LR], LI-VP-50[LS]	NA, PC
<i>Spartina anglica</i> (Common Cord-grass / Cordwellt Cyffredin)	SJ247733 (Selected from Interactive Map)	01/08/2014	Emily Meilleur			Flint Marsh		D1274/001/01	INNS, LBAP-C, LI-50[LR], LI-VP-50[LS]	KC
<i>Spartina anglica</i> (Common Cord-grass / Cordwellt Cyffredin)	SJ2520672861	01/08/2014	Emily Meilleur			Flint Path	Saltmarsh	D1274/001/01	INNS, LBAP-C, LI-50[LR], LI-VP-50[LS]	KC

Species Name	Grid Reference	Date	Recorder(s)	Abundance	Record/Sample Type	Site Name	Notes	Dataset ID	Lists	V
<i>Spergularia marina</i> (Lesser Sea-spurrey / Troellig Arfor Bach)	SJ2671	2 records, between 05/06/2015 and 13/11/2015	M.O.Stead; Jonathan Shanklin			Oakenholt	Road verge and salt-marsh	D1704/002/01 , D1587/019/01	LI-49[LS]	PC
<i>Spergularia media</i> (Greater Sea-spurrey / Troellig Arfor Mawr)	SJ2771	01/10/2017	Jonathan D Shanklin			Dee breakwater		D1587/020/01	LBAP-C, LI-48[LS], LI-50[LS], LI-VP-48[LS], LI-VP-50[LS]	PC
<i>Spergularia media</i> (Greater Sea-spurrey / Troellig Arfor Mawr)	SJ2772	01/10/2017	Jonathan D Shanklin			Dee breakwater		D1587/020/01	LBAP-C, LI-48[LS], LI-50[LS], LI-VP-48[LS], LI-VP-50[LS]	PC
<i>Spergularia media</i> (Greater Sea-spurrey / Troellig Arfor Mawr)	SJ247734 (Selected from Interactive Map)	03/06/2018	David Winnard	P Flowering		Flint Castle		D1117/001/01	LBAP-C, LI-48[LS], LI-50[LS], LI-VP-48[LS], LI-VP-50[LS]	PC
<i>Spergularia media</i> (Greater Sea-spurrey / Troellig Arfor Mawr)	SJ247733 (Selected from Interactive Map)	01/08/2014	Emily Meilleur			Flint Marsh		D1274/001/01	LBAP-C, LI-48[LS], LI-50[LS], LI-VP-48[LS], LI-VP-50[LS]	KC
<i>Spergularia media</i> (Greater Sea-spurrey / Troellig Arfor Mawr)	SJ2520672861	01/08/2014	Emily Meilleur			Flint Path	Saltmarsh	D1274/001/01	LBAP-C, LI-48[LS], LI-50[LS], LI-VP-48[LS], LI-VP-50[LS]	KC
<i>Speyeria aglaja</i> (Dark Green Fritillary / Britheg Werdd)	SJ266720 (Estimated Centroid of Transect)	29/07/2014	anon	1	Transect Section	DNS Reserve_Wetland S5		D1924/001/02	LBAP-F, LBAP-G	NA

Species Name	Grid Reference	Date	Recorder(s)	Abundance	Record/Sample Type	Site Name	Notes	Dataset ID	Lists	V
<i>Spinus spinus</i> (Siskin / Pila Gwyrdd)	SJ2771 (Approximate)	27 records, between 28/12/2007 and 20/07/2021	David Winnard; Peter Haslem; Steven Davies; John Price; Trevor B Taylor; Glenn E Morris; Wilf King; Paul David Shenton; Joan Hotchkiss; Martin G Williams; Mr David Winnard; Mr Pete Haslem; Mr John ...	1; 2; 21; 3; 4; 1 Male	Reported to recorder	Connah's Quay NR, central; Connah's Quay NR (Gardener's Compound); CQN R Banded and Garden Compound; Connah's Quay NR	Survey: DNS data; BirdTrack; Birdtrack. on feeders; By Feeding Station. Survey: DNS data	D1297/025/01 , D0062/008/01 , D0062/010/01 , D1297/027/01 , D1297/047/01	Bern2, LBAP-C	PC, NA, UA
<i>Spinus spinus</i> (Siskin / Pila Gwyrdd)	SJ2372	20/03/2013	Ian M Spence	4		Flint, W	BirdTrack	D1297/025/01	Bern2, LBAP-C	PC
<i>Spinus spinus</i> (Siskin / Pila Gwyrdd)	SJ27107175	03/12/2012	Martyn Harris	10	Field record	Near the heli-pad, Connah's Quay Nature Reserve	In trees/bushes on the riverside of the heli-pad.	D0969/001/05	Bern2, LBAP-C	PC
<i>Spinus spinus</i> (Siskin / Pila Gwyrdd)	SJ2473 (Approximate)	5 records, between 03/02/2011 and 23/12/2021	Recorder Name withheld (obsr2401399); Recorder Name withheld (obsr1153095); Norman Hallas; Mr David Winnard	10; 1; 3; 2		Unnamed Road; Flint Castle; Flint	Birdtrack. Male flew into small bush on edge of marsh next to new track. workings	D0346/002/01 , D1297/025/01 , D1297/047/01 , D1297/027/01	Bern2, LBAP-C	UA, PC
<i>Spinus spinus</i> (Siskin / Pila Gwyrdd)	SJ2469	25/12/2004	David Owen Jones	12	Reported to recorder	Northop, N	Survey: Observer data	D0062/008/01	Bern2, LBAP-C	NA
<i>Spinus spinus</i> (Siskin / Pila Gwyrdd)	SJ2671	3 records, between 09/03/2013 and 17/10/2019	Paul David Shenton; Mr David Winnard	5; 1; 2		Connah's Quay NR, W; Connah's Quay NR (Meadow Trail)	BirdTrack; Birdtrack. male; Moving west	D1297/025/01 , D1297/027/01	Bern2, LBAP-C	PC
<i>Spinus spinus</i> (Siskin / Pila Gwyrdd)	SJ2672	22/10/2007	Chris Leighton	30+	Reported to recorder	RSPB Oakenholt Marsh	Bushes Before West Hide. Survey: DNS data	D0062/008/01	Bern2, LBAP-C	NA
<i>Stercorarius skua</i> (Great Skua / Sgiwen Fawr)	SJ2671	3 records, between 18/09/2016 and 25/08/2019	Sue Haslem; Neil Hughes; Mr Pete Haslem	1		Connah's Quay NR, W; CQNR Ash Pool and Meadow Trail	Birdtrack. died on lagoon overnight, juv.; Birdtrack. An injured juvenile bird could only fly a few metres and resting on the Ash pool bank CQNR.	D1297/025/01 , D1297/027/01	LBAP-C, UKBA	PC

Species Name	Grid Reference	Date	Recorder(s)	Abundance	Record/Sample Type	Site Name	Notes	Dataset ID	Lists	V
<i>Stercorarius skua</i> (Great Skua / Sgiwen Fawr)	SJ2672	21/07/2013	Peter Haslem	2		RSPB Oakenholt Marsh	Birdtrack. described as "possible" (distant, harassing terns)	D1297/025/01	LBAP-C, UKBA	PC
<i>Suaeda maritima</i> (Annual Sea-blite / Helys Unflwydd)	SJ2672	05/06/2015	Jonathan Shanklin			Flint C		D1587/019/01	LI-49[LS], LI-50[LS], LI-VP-50[LS]	PC
<i>Suaeda maritima</i> (Annual Sea-blite / Helys Unflwydd)	SJ2771	01/10/2017	Jonathan D Shanklin			Dee breakwater		D1587/020/01	LI-49[LS], LI-50[LS], LI-VP-50[LS]	PC
<i>Suaeda maritima</i> (Annual Sea-blite / Helys Unflwydd)	SJ2772	01/10/2017	Jonathan D Shanklin			Dee breakwater		D1587/020/01	LI-49[LS], LI-50[LS], LI-VP-50[LS]	PC
<i>Suaeda maritima</i> (Annual Sea-blite / Helys Unflwydd)	SJ247733 (Selected from Interactive Map)	01/08/2014	Emily Meilleur			Flint Marsh		D1274/001/01	LI-49[LS], LI-50[LS], LI-VP-50[LS]	KC
<i>Suaeda maritima</i> (Annual Sea-blite / Helys Unflwydd)	SJ2520672861	01/08/2014	Emily Meilleur			Flint Path	Saltmarsh	D1274/001/01	LI-49[LS], LI-50[LS], LI-VP-50[LS]	KC
<i>Sylvia atricapilla</i> (Blackcap / Telor Penddu)	SJ2671 (Approximate)	68 records, between 01/05/2008 and 02/10/2022	Peter Haslem; Paul David Shenton; Keith Lloyd-Jones; Julie Rogers; Per Glenn Morris DNS; Mr Pete Haslem; Bob Hayes; Keith Jones; Glenn E Morris; David Winnard; Mr David Winnard; Mr James Hughes	1; 3; 4; 6; 2; 1 Male	Reported to recorder	Connah's Quay NR, W; CQNR Ash Pool and Meadow Trail; Connah's Quay NR (Meadow Trail); Connah's Quay NR, W	BirdTrack; Birdtrack. M; Birdtrack. 4M 2F; Bushes To OMR Gate. Survey: DNS data; Birdtrack. male; Breeding details: Singing male (S)	D1297/025/01 , D1297/049/01 , D0062/008/01 , D1297/040/01 , D1297/027/01 , D1297/047/01	LBAP-C	PC, UA, NA
<i>Sylvia atricapilla</i> (Blackcap / Telor Penddu)	SJ2569	30/05/2016	Ian M Spence			Northop, NE	BirdTrack. Activity: S	D1297/025/01	LBAP-C	PC

Species Name	Grid Reference	Date	Recorder(s)	Abundance	Record/Sample Type	Site Name	Notes	Dataset ID	Lists	V
<i>Sylvia atricapilla</i> (Blackcap / Telor Penddu)	SJ2473 (Approximate)	17 records, between 13/04/2014 and 25/04/2022	Recorder name withheld (obsr1214368); Mr Giles Pepler; Mr Steven Davies; RP Jones; Steven Davies; Glenn E Morris; Mr David Winnard; Mr Richard Jones	1; 3; 2; 4; 10; 5; 6		Flint Castle; Flint; CH6, Flint	BirdTrack. Activity: S; BirdTrack; Breeding details: Permanent territory (T); Breeding details: Singing male (S)	D0346/001/01 , D1297/049/01 , D1297/025/01 , D1297/040/01 , D1297/047/01 , D1297/027/01	LBAP-C	UA, PC
<i>Sylvia atricapilla</i> (Blackcap / Telor Penddu)	SJ2771 (Approximate)	152 records, between 19/04/2006 and 25/08/2022	Recorder Name withheld (obsr549929); Mr Pete Haslem; Mr Glenn Morris; Glenn E Morris; Chris Leighton; Keith Jones; Denzil Nicklin; Sue Haslem; Peter Haslem; Per Glenn Morris DNS; Keith Lloyd-Jones;...	2; 1; 1 Male; 3; 4; 5; 6; 12	Reported to recorder	UK- CQNR; CQNR Bunded and Garden Compound; CQNR -east; Connah's Quay NR, central; Connahs Quay NR; Connah's Quay NR (Entrance & Hedgerow); CQNR B; Connahs Quay Nature Reserve - DNS, Clwyd; CQNR3 SJ2771 Bunde...	Survey: DNS data; Bushes Down From Barrier. Survey: DNS data; BirdTrack. Activity: S; BirdTrack; Birdtrack. pair; BirdTrack. Activity: P; Birdtrack. 3 separate singing M. Activity: S; Birdtrack. M; Birdtrack. P 2 juv. Activity: FL; Possible breeding; Breeding status: S; Breeding details: Singing male (S); Gardeners Dump. Survey: DNS data; singing below entrance. Survey: Observer data; BirdTrack. Activity: FL	D0346/002/01 , D1297/047/01 , D1297/049/01 , D0062/008/01 , D1297/025/01 , D1297/040/01 , D1297/027/01	LBAP-C	UA, NA, PC
<i>Sylvia atricapilla</i> (Blackcap / Telor Penddu)	SJ2571 (Approximate)	2 records, between 07/06/2015 and 16/12/2022	Mr Andrew Wallbank; RP Jones	1		Oakenholt (The Oaks) (SJ25); Flint, SE	BirdTrack	D1297/049/01 , D1297/025/01	LBAP-C	UA, PC
<i>Sylvia atricapilla</i> (Blackcap / Telor Penddu)	SJ2372	24/01/2009 to 25/01/2009	Anon				Occurrence ID: NBN-GA000656-BGBW2009-16439188-105744849	D1852/002/01	LBAP-C	PC
<i>Sylvia atricapilla</i> (Blackcap / Telor Penddu)	SJ2672	9 records, between 30/12/2006 and 11/06/2007	Chris Leighton; Bob Hayes; Kevin J Smith	3; 1 Male; 2; 1	Reported to recorder	RSPB Oakenholt Marsh	Gardeners Dump. Survey: DNS data; Bushes By Bunded Pools. Survey: DNS data; Wildlife Corridor. Survey: DNS data; Survey: Observer data	D0062/008/01	LBAP-C	NA

Species Name	Grid Reference	Date	Recorder(s)	Abundance	Record/Sample Type	Site Name	Notes	Dataset ID	Lists	V
<i>Sylvia atricapilla</i> (Blackcap / Telor Penddu)	SJ2470	2 records, between 12/04/2015 and 19/04/2015	RP Jones	1		Flint Mountain	BirdTrack. Activity: S	D1297/025/01	LBAP-C	PC
<i>Sylvia atricapilla</i> (Blackcap / Telor Penddu)	SJ2572	05/04/2018	David Winnard	1		Flint saltmarsh		D1297/025/01	LBAP-C	PC
<i>Sylvia atricapilla</i> (Blackcap / Telor Penddu)	SJ2472 (Approximate)	2 records, between 21/04/2018 and 08/06/2020	Nick French; Mr Nick French	1		Flint, S;Decca Pools, Burton Marsh		D1297/025/01 , D1297/040/01	LBAP-C	PC
<i>Sylvia atricapilla</i> (Blackcap / Telor Penddu)	SJ260703 (Estimated (Centroid of Site))	1986	R. D. Rowley			Leadbrook Wood	Broad habitat type: Grassland and Marsh	D0227/002/01	LBAP-C	PC
<i>Sylvia atricapilla</i> (Blackcap / Telor Penddu)	SJ2573	2 records, between 19/05/2019 and 15/09/2019	Mr David Winnard	1		Flint Saltmarsh (WeBS)		D1297/027/01	LBAP-C	PC
<i>Sylvia atricapilla</i> (Blackcap / Telor Penddu)	SJ2471	05/02/2019	Mr Paul Todd			Garden		D1297/027/01	LBAP-C	PC
<i>Sylvia atricapilla</i> (Blackcap / Telor Penddu)	SJ2770	02/05/2019	Mr David Winnard	1		Kelsterton Lane		D1297/027/01	LBAP-C	PC
<i>Sylvia atricapilla</i> (Blackcap / Telor Penddu)	SJ2669	01/05/2019	Mr David Winnard	2		Plas Bellin Hall Fields		D1297/027/01	LBAP-C	PC
<i>Sylvia atricapilla</i> (Blackcap / Telor Penddu)	SJ275714	03/07/2017	Martyn Harris	1	Field record	Behind Dee Hide, Connah's Quay Nature Reserve		D0969/001/05	LBAP-C	UA

Species Name	Grid Reference	Date	Recorder(s)	Abundance	Record/Sample Type	Site Name	Notes	Dataset ID	Lists	V
<i>Sympetrum fonscolombii</i> (Red-veined Darter / Gwäell Wythien Goch)	SJ2671	July 2004	Chris Leighton	1 Adult	Field record	Deeside Nature Reserve, Connah's Quay		D1295/001/05	LBAP-E	NA
<i>Sympetrum sanguineum</i> (Ruddy Darter / Gwäell Rudd)	SJ267719	13/08/2010	Linda Jones	1 Adult	Field record	Deeside Nature Reserve, Connah's Quay		D1295/001/05	LBAP-E, LI-50	NA
<i>Tanacetum vulgare</i> (Tansy / Ystrewlys)	SJ2771	05/06/2015	Jonathan Shanklin			Rockcliffe		D1587/019/01	LI-48[LS], LI-VP-48[LS]	PC
<i>Thamnobryum alopecurum</i> (Fox-tail Feather-moss)	SJ2633471766	04/06/2013	NRW Staff & Contractors	<0.1 Percentage Cover		D/S Paper Mill - Lead Brook		D1966/001/01	LBAP-C	NA
<i>Torilis nodosa</i> (Knotted Hedge-parsley / Troed-y-Cyw Clymog)	SJ2671	2 records, between 2015 and 05/06/2015	Shanklin, Jonathan D.; Jonathan Shanklin			Oakenholt		D1308/002/01 , D1587/019/01	LI-49[LS], LI-50[LR], LI-51[LR], LI-52[LS], LI-VP-50[LS], LI-VP-51[LR], LI-VP-52[LS]	NA, PC
<i>Tragopogon pratensis</i> (Goat's-beard / Barf y Bwch)	SJ2472	1975	Bruce Ing			Flint		D0101/001/01	GBNNSIP, LI-48[LS], LI-VP-48[LS]	PC
<i>Tragopogon pratensis</i> (Goat's-beard / Barf y Bwch)	SJ245731 (Selected from Interactive Map)	01/08/2014	Emily Meilleur			Flint		D1274/001/01	GBNNSIP, LI-48[LS], LI-VP-48[LS]	KC

Species Name	Grid Reference	Date	Recorder(s)	Abundance	Record/Sample Type	Site Name	Notes	Dataset ID	Lists	V
<i>Tragopogon pratensis subsp. minor</i>	SJ2671	05/06/2015	Jonathan Shanklin			Oakenholt		D1587/019/01	LI-48[LS], LI-VP-48[LS]	PC
<i>Tragopogon pratensis subsp. pratensis</i>	SJ2770	05/06/2015	Jonathan Shanklin			Kelsterton		D1587/019/01	GBNNSIP, LI-48[LS]	PC
<i>Triglochin maritimum</i> (Sea Arrowgrass / Saethbennig y Morfa)	SJ248734	28/06/1983	Goronwy Wynne			Flint Castle	saltmarsh	D0101/001/01	LI-50[LR], LI-VP-50[LS]	PC
<i>Triglochin maritimum</i> (Sea Arrowgrass / Saethbennig y Morfa)	SJ2772	01/10/2017	Jonathan D Shanklin			Dee breakwater		D1587/020/01	LI-50[LR], LI-VP-50[LS]	PC
<i>Triglochin maritimum</i> (Sea Arrowgrass / Saethbennig y Morfa)	SJ247734 (Selected from Interactive Map)	03/06/2018	David Winnard	P Flowering		Flint Castle		D1117/001/01	LI-50[LR], LI-VP-50[LS]	PC
<i>Triglochin maritimum</i> (Sea Arrowgrass / Saethbennig y Morfa)	SJ247733 (Selected from Interactive Map)	01/08/2014	Emily Meilleur			Flint Marsh		D1274/001/01	LI-50[LR], LI-VP-50[LS]	KC
<i>Triglochin maritimum</i> (Sea Arrowgrass / Saethbennig y Morfa)	SJ2572	13/05/2019	Gail Quartly-Bishop			Flint saltmarsh		D1274/010/01	LI-50[LR], LI-VP-50[LS]	NA

Species Name	Grid Reference	Date	Recorder(s)	Abundance	Record/Sample Type	Site Name	Notes	Dataset ID	Lists	V
<i>Triglochin palustre</i> (Marsh Arrowgrass / Saethbennig y Gors)	SJ2572	01/08/2014	Emily Meilleur			Flint Path		D1274/001/01	LI-50[LS]	KC
<i>Tripleurospermum inodorum</i> (Scentless Mayweed / Amranwen Ddi-Sawr)	SJ2671	13/11/2015	M.O.Stead			Oakenholt		D1704/002/01	GBNNSIP, LI-48[LS], LI-VP-48[LS]	PC
<i>Tripleurospermum inodorum</i> (Scentless Mayweed / Amranwen Ddi-Sawr)	SJ2472	09/04/2015	Jonathan Shanklin			Flint		D1587/019/01	GBNNSIP, LI-48[LS], LI-VP-48[LS]	PC
<i>Tripleurospermum inodorum</i> (Scentless Mayweed / Amranwen Ddi-Sawr)	SJ2772	01/10/2017	Jonathan D Shanklin			Dee breakwater		D1587/020/01	GBNNSIP, LI-48[LS], LI-VP-48[LS]	PC
<i>Tripleurospermum inodorum</i> (Scentless Mayweed / Amranwen Ddi-Sawr)	SJ2469	29/07/2016	Jonathan Shanklin			Northop		D1587/009/01	GBNNSIP, LI-48[LS], LI-VP-48[LS]	PC

Species Name	Grid Reference	Date	Recorder(s)	Abundance	Record/Sample Type	Site Name	Notes	Dataset ID	Lists	V
<i>Tripleurospermum inodorum</i> (Scentless Mayweed / Amranwen Ddi-Sawr)	SJ2669	29/07/2016	Jonathan Shanklin			Northop		D1587/009/01	GBNNSIP, LI-48[LS], LI-VP-48[LS]	PC
<i>Trisetum flavescens</i> (Yellow Oat-grass / Ceirchwellt Melyn)	SJ241708 (Estimated (From Recorder's Map))	09/10/1997	Anon	2 DOMIN (Estimate)	Field record	Flint Mountain		D0820/001/02	GBNNSIP, LI-48[LS], LI-VP-48[LS]	NA
<i>Trisetum flavescens</i> (Yellow Oat-grass / Ceirchwellt Melyn)	SJ240707 (Estimated (From Recorder's Map))	09/10/1997	Anon	2 DOMIN (Estimate)	Field record	Flint Mountain		D0820/001/02	GBNNSIP, LI-48[LS], LI-VP-48[LS]	NA
<i>Urtica urens</i> (Small Nettle / Danhadlen Fach)	SJ2472	09/04/2015	Jonathan Shanklin			Flint		D1587/019/01	GBNNSIP, LI-48[LS], LI-VP-48[LS]	PC
<i>Valerianella carinata</i> (Keeled-fruited Cornsalad / Gwylaeth-yr-Oen Ffrwythau Rhychog)	SJ245731 (Selected from Interactive Map)	23/04/2016	Emily Meilleur			Flint Train Station	Field above car park	D1274/001/01	GBNNSIP, LI-50[LS], LI-51[LR]	KC
<i>Valerianella locusta</i> (Common Cornsalad / Gwylaeth yr Oen)	SJ2671	05/06/2015	Jonathan Shanklin			Oakenholt		D1587/019/01	LI-50[LS]	PC

Species Name	Grid Reference	Date	Recorder(s)	Abundance	Record/Sample Type	Site Name	Notes	Dataset ID	Lists	V
<i>Valerianella locusta</i> (Common Cornsalad / Gwylaeth yr Oen)	SJ2572	13/05/2019	Gail Quartly-Bishop			Flint saltmarsh		D1274/010/01	LI-50[LS]	NA
<i>Veronica agrestis</i> (Green Field-speedwell / Rhwyddlwyn-y-Maes Gwyrdd)	SJ2472	09/04/2015	Jonathan Shanklin			Flint		D1587/019/01	GBNNSIP, LI-48[LS], LI-VP-48[LS]	PC
<i>Veronica agrestis</i> (Green Field-speedwell / Rhwyddlwyn-y-Maes Gwyrdd)	SJ267718 (Selected from Interactive Map)	09/04/2018	David Winnard	P Flowering		Connah's Quay Nature Reserve		D1117/001/01	GBNNSIP, LI-48[LS], LI-VP-48[LS]	PC
<i>Viburnum opulus</i> (Guelder-rose / Gwifwrnwydden y Gors)	SJ257701	07/10/1981	Paul Day			Oakenholt, Flint; Leadbrook wood		D0101/001/01	LI-52[LS], LI-VP-52[LS]	PC
<i>Viburnum opulus</i> (Guelder-rose / Gwifwrnwydden y Gors)	SJ246712 (Estimated Centroid of Site)	6 records, between 1984 and 04/06/1985	Dunning, Miss A.; Amanda Gall and David Harpley	Frequent/Occasional		Llwyn Onn (Compartment 1);Llwyn Onn (Compartment 2);Llwyn Onn (Compartment 3);Llwyn-own	Phase One Habitat Code: A111; Phase One Habitat Code: A21; Habitat: Broadleaved Woodland (Wet); Habitat: Broadleaved Woodland; Habitat: Dense Scrub	D0158/003/01 , D1239/011/01	LI-52[LS], LI-VP-52[LS]	PC
<i>Viburnum opulus</i> (Guelder-rose / Gwifwrnwydden y Gors)	SJ2770	05/06/2015	Jonathan Shanklin			Kelsterton		D1587/019/01	LI-52[LS], LI-VP-52[LS]	PC

Species Name	Grid Reference	Date	Recorder(s)	Abundance	Record/Sample Type	Site Name	Notes	Dataset ID	Lists	V
<i>Viola arvensis</i> (Field Pansy / Trilliw'r Tir Âr)	SJ243730	05/07/2021	Mavis Midgley	Flowering		Flint		D1999/011/01	GBNNSIP, LI-48[LS], LI-VP-48[LS]	PC
<i>Viola arvensis</i> (Field Pansy / Trilliw'r Tir Âr)	SJ245732	07/06/1977	Goronwy Wynne			Flint; Railway station	waste ground	D0101/001/01	GBNNSIP, LI-48[LS], LI-VP-48[LS]	PC
<i>Viola arvensis</i> (Field Pansy / Trilliw'r Tir Âr)	SJ260705	23/08/1980	Goronwy Wynne			Oakenholt, Flint; Leadbrook Farm	barley field	D0101/001/01	GBNNSIP, LI-48[LS], LI-VP-48[LS]	PC
<i>Viola arvensis</i> (Field Pansy / Trilliw'r Tir Âr)	SJ2770	05/06/2015	Jonathan Shanklin			Kelsterton		D1587/019/01	GBNNSIP, LI-48[LS], LI-VP-48[LS]	PC
<i>Viola arvensis</i> (Field Pansy / Trilliw'r Tir Âr)	SJ2469 (Selected from Interactive Map)	16/07/2015	Emily Meilleur; R Randall; David Earl			Northop College		D1274/001/01	GBNNSIP, LI-48[LS], LI-VP-48[LS]	KC
<i>Viola odorata</i> (Sweet Violet / Fioled Bêr)	SJ265716 (Selected from Interactive Map)	24/03/2019	David Winnard	P Flowering		Connah's Quay Nature Reserve		D1117/001/01	LI-48[LR], LI-VP-48[LR]	PC
<i>Viola reichenbachiana</i> (Early Dog-violet / Fioled y Coed)	SJ2472	09/04/2015	Jonathan Shanklin			Flint, cemetery		D1587/019/01	LI-52[LS]	PC
<i>Vulpia myuros</i> (Rat's-tail Fescue / Peisgwellt y Fagwyr)	SJ2671	05/06/2015	Jonathan Shanklin			Oakenholt		D1587/019/01	GBNNSIP, LBAP-G, LI-49[LS], LI-52[LS]	PC

Species Name	Grid Reference	Date	Recorder(s)	Abundance	Record/Sample Type	Site Name	Notes	Dataset ID	Lists	V
<i>Zannichellia palustris</i> (Horned Pondweed / Llynwlyddyn Corniog)	SJ255720	26/08/1981	Goronwy Wynne			Flint		D0101/001/01	LBAP-G, LI-48[LR], LI-49[LR], LI-50[LR], LI-VP-48[LR], LI-VP-50[LS], LI-VP-51	PC
<i>Zannichellia palustris</i> (Horned Pondweed / Llynwlyddyn Corniog)	SJ25477201 (Estimated Centroid of Site)	Before 1993	Anon			Flint Pond		D0026/041/01	LBAP-G, LI-48[LR], LI-49[LR], LI-50[LR], LI-VP-48[LR], LI-VP-50[LS], LI-VP-51	PC

- PUBLIC VERSION

Designation List - INNS										
Species Name	Grid Reference	Date	Recorder(s)	Abundance	Record/Sample Type	Site Name	Notes	Dataset ID	Lists	V
<i>Aix galericulata</i> (Mandarin Duck / Hwyaden Gribog)	SJ2572	11/06/2018	David Winnard	1		Flint saltmarsh		D1297/025/01	Bonn2, GBNNSIP, INNS, WCA9	PC
<i>Aix galericulata</i> (Mandarin Duck / Hwyaden Gribog)	SJ2771	18/02/2007	Anthony Britner			Connah's Quay NR, central	Birdtrack	D1297/025/01	Bonn2, GBNNSIP, INNS, WCA9	PC
<i>Allium triquetrum</i> (Three-cornered Garlic / Garleg Trionglog)	SJ2469 (Selected from Interactive Map)	16/07/2015	Emily Meilleur; R Randall; David Earl			Northop College		D1274/001/01	GBNNSIP, INNS, WCA9	KC
<i>Alopochen aegyptiaca</i> (Egyptian Goose / Gwydd yr Aifft)	SJ2672 (Approximate)	14 records, between 12/02/2007 and 01/07/2021	Chris Leighton; Stuart Taylor; Clwyd Monitoring; Mr Pete Haslem; Mr David Winnard; Mrs Susan Haslem	1	Reported to recorder	RSPB Oakenholt Marsh;CQNR Oakenholt Marsh and Flint Sands;Connah's Quay NR (West Hide);CQNRW	Ash Pool Field. Survey: DNS data; flew over, also seen earlier at IMF. Survey: Dee Estuary website data; Survey: Clwyd Monitoring data	D0062/008/01 , D1297/047/01 , D1297/027/01	GBNNSIP, INNS, WCA9	NA, PC
<i>Alopochen aegyptiaca</i> (Egyptian Goose / Gwydd yr Aifft)	SJ2671	24 records, between 12/02/2007 and 28/09/2019	Anon (BirdGuides); David Winnard; Peter Haslem; Joan Hotchkiss; Mr David Winnard; Mr Pete Haslem	1; 2; 3	Reported to recorder	Connah's Quay NR, W;Connah's Quay NR (Lagoon);CQNR Ash Pool and Meadow Trail	Flying N. Survey: Birdguides data; Survey: Observer data; First thing then flew out on to Oakenholt Marsh	D0062/008/01 , D1297/025/01 , D1297/027/01	GBNNSIP, INNS, WCA9	NA, PC
<i>Alopochen aegyptiaca</i> (Egyptian Goose / Gwydd yr Aifft)	SJ2771	4 records, between 30/03/2008 and 23/09/2018	Per Glenn Morris DNS; Justin B Williams; BC East	2; 1 Female; 1 Male	Reported to recorder	Connah's Quay NR, central	BirdTrack; Far Hide Bunded Pools. Survey: DNS data	D1297/025/01 , D0062/008/01	GBNNSIP, INNS, WCA9	PC, NA
<i>Alopochen aegyptiaca</i> (Egyptian Goose / Gwydd yr Aifft)	SJ2772	2 records, between 04/10/2017 and 16/08/2019	Peter Haslem; Mr James Hughes	3; 1		Dee Estuary, White Sands	BirdTrack	D1297/025/01 , D1297/027/01	GBNNSIP, INNS, WCA9	PC
<i>Austrorhynchus modestus</i>	SJ259734	11/07/2002 to 23/07/2002	CCW Phase 1 Intertidal Team			-Withheld-	-Withheld-	D1156/004/02	GBNNSIP, INNS	NA

Species Name	Grid Reference	Date	Recorder(s)	Abundance	Record/Sample Type	Site Name	Notes	Dataset ID	Lists	V
<i>Branta canadensis</i> (Canada Goose / Gwydd Canada)	SJ273707	07/05/2008	Ben Milner	2		Kelsterton Farm Pond		D1203/002/01	BDir2.1, Bonn2, GBNNSIP, INNS, WCA9	PC
<i>Branta canadensis</i> (Canada Goose / Gwydd Canada)	SJ25387287 (Selected from Interactive Map)	03/02/2016	Elaine Thomas	1 Full-Grown		Flint Castle saltmarsh	This one is a Leucistic	D1117/001/01	BDir2.1, Bonn2, GBNNSIP, INNS, WCA9	PC
<i>Branta canadensis</i> (Canada Goose / Gwydd Canada)	SJ255728 (Selected from Interactive Map)	20/12/2016	Elaine Thomas	700 Full-Grown		Flint Marsh		D1117/001/01	BDir2.1, Bonn2, GBNNSIP, INNS, WCA9	PC
<i>Branta canadensis</i> (Canada Goose / Gwydd Canada)	SJ2673	7 records, between 10/01/2016 and 11/10/2018	Al Grubb; John Langley; Colin Wells; Peter Haslem	1200; 620; 45; 85; 190; 600	Reported to recorder	Dee Estuary, White Sands, NW		D1949/001/01 , D1297/025/01	BDir2.1, Bonn2, GBNNSIP, INNS, WCA9	NA, PC

Species Name	Grid Reference	Date	Recorder(s)	Abundance	Record/Sample Type	Site Name	Notes	Dataset ID	Lists	V
<i>Branta canadensis</i> (Canada Goose / Gwydd Canada)	SJ2672 (Approximate)	697 records, between 05/04/2004 and 22/12/2022	Richard Hurst; Colin Wells; Geoffrey Robinson; John Harrison; Raymond Roberts; Andrew Wallbank; Rhian Pierce; Peter Haslem; Bob Hayes; Joan Hotchkiss; Clwyd Monitoring; Sam Deane; Chris Leighton; J...	2; 4; 17; 1630; 900; 1500; 53; 120; 500; 200; 40; 70; 12; 38; 6; 8; 77; 1000; 194; 600; 15; 18; 32; 230; 52; 450; 28; 25; 220; 5; 2000; 1; 19; 20; 22; 23; 24; 26; 27; 29; 33; 34; 35; 42; 50; 54; 78...	Reported to recorder; Field record	RSPB Oakenholt Marsh;CQNR Oakenholt Marsh and Flint Sands;CQNRW;Connah's Quay NR;Connah's Quay NR, Oakenholt Marsh;SJ2672 CQNR/Oakenholt; Connah's Quay NR (West Hide);CQNR-west;Connah's Quay NR/oake...	Low Tide Count; RSPB; RSPB Low Tide Count; Around Ash Pool. Survey: DNS data; In Ash Pool. Survey: DNS data; New Hide Ash Pool Field. Survey: DNS data; Survey: Clwyd Monitoring data; Survey: Observer data; Survey: DNS data; New Hide Ash Pool field. Survey: DNS data; From West Hide. Survey: DNS data; Ash Pool Field. Survey: DNS data; In & Around Ash Pool. Survey: DNS data; From West Hide High Tide. Survey: DNS data; One pair with 2 young, and one pair with 4. Survey: Observer data; From West ...	D1949/001/01 , D0062/008/01 , D1297/025/01 , D1297/040/01 , D1297/047/01 , D1297/027/01 , D0062/010/01 , D1297/049/01 , D0969/001/05	BDir2.1, Bonn2, GBNNSIP, INNS, WCA9	NA, PC, UA
<i>Branta canadensis</i> (Canada Goose / Gwydd Canada)	SJ2772	33 records, between 16/11/2008 and 28/08/2019	Julie Rogers; Geoffrey Robinson; Paul Shenton; David Knass; Ray Eades; Kevin J Smith; Peter Haslem; Mr David Winnard; Kenny Dummigan	1; 120; 127; 3; 10; 183; 60; 50; 7; 137; 5; 204; 160; 350; 16; 11; 150; 1100; 4; 1000; 2; 500; 700; 2000+; 1500	Reported to recorder	Dee Estuary, White Sands;White Sands area	RSPB; BirdTrack. Activity: F; BirdTrack; Survey: Dee Estuary website data	D1949/001/01 , D1297/025/01 , D1297/027/01 , D0062/008/01	BDir2.1, Bonn2, GBNNSIP, INNS, WCA9	NA, PC
<i>Branta canadensis</i> (Canada Goose / Gwydd Canada)	SJ2573 (Approximate)	15 records, between 12/02/2004 and 20/02/2022	John Harrison; Geoffrey Robinson; Peter Haslem; KA Walker; Glenn E Morris; Graham M Waterman; David Winnard; Mr David Winnard; Mrs Susan Haslem	35; 600; 1000; 10; 2; 6; 5; 15; 1500; 4	Reported to recorder	Flint, estuary;Flint Saltmarsh (Webs);Flint Saltmarsh (WeBS);Flint, UK	BirdTrack	D1949/001/01 , D1297/025/01 , D1297/027/01 , D1297/040/01 , D1297/049/01	BDir2.1, Bonn2, GBNNSIP, INNS, WCA9	NA, PC, UA

Species Name	Grid Reference	Date	Recorder(s)	Abundance	Record/Sample Type	Site Name	Notes	Dataset ID	Lists	V
<i>Branta canadensis</i> (Canada Goose / Gwydd Canada)	SJ2771 (Approximate)	337 records, between 05/04/2004 and 22/12/2022	John Harrison; Clwyd Monitoring; Per Andrew Wallbank; Glenn E Morris; Mr David Winnard; Mr Steven Davies; Mr James Hughes; Mr Justin Williams; Mr Trevor Taylor; Mr David Hiley; Mr Malcolm Down; Mr ...	62; 2; 1; 18; 19; 23; 24; 25; 31; 32; 33; 37; 40; 43; 50; 56; 75; 77; 82; 95; 112; 133; 140; 11; 800+; 100+; 20+; 400; 150; 300; 6; c800; c500; c150; c600; 170; c2000; 1200; c1200; 5; 200; 8; 3; c1...	Reported to recorder	Connah's Quay NR, central; Connah's Quay NR (Dee Hide); Connah's Quay NR, Bunded Pools; Connah's Quay Nature Reserve; Connah's Quay Nature Reserve - DNS, Clwyd; Connah's Quay NR; CQNR (SJ 2771); CQNR Bunded ...	Survey: Clwyd Monitoring data; MG Edwards. Survey: DNS data; Survey: DNS data; High water count. Survey: Uniper data; Low water count. Survey: Uniper data; T Wallbank. Survey: DNS data; Breeding status: FL; Birdtrack; Birdtrack. A few; BirdTrack; BirdTrack. Activity: FL; Birdtrack. ads and juvs; BirdTrack. Activity: NE; BirdTrack. Activity: X; BirdTrack. Activity: ON; Activity: FL; Confirmed breeding; Survey: Observer data; Webs. Survey: DNS data; WeBS. Survey: DNS data	D1949/001/01 , D0062/008/01 , D1297/040/01 , D0346/001/01 , D0346/002/01 , D1297/047/01 , D2075/001/01 , D1297/027/01 , D1297/049/01 , D1297/025/01 , D0346/003/01	BDir2.1, Bonn2, GBNNSIP, INNS, WCA9	NA, PC, UA
<i>Branta canadensis</i> (Canada Goose / Gwydd Canada)	SJ2572 (Approximate)	10 records, between 17/01/2010 and 29/03/2021	Geoffrey Robinson; Chris Morley; Glenn E Morris; David Winnard; Mr Paul Todd; Mr Glenn Morris	2; 95; 2000; 200; 300; 4; 6	Reported to recorder	Flint saltmarsh; Flint Castle-Oakenholt Marsh; Flint Marsh	BirdTrack	D1949/001/01 , D1297/025/01 , D1297/027/01 , D1297/047/01	BDir2.1, Bonn2, GBNNSIP, INNS, WCA9	NA, PC, UA

Species Name	Grid Reference	Date	Recorder(s)	Abundance	Record/Sample Type	Site Name	Notes	Dataset ID	Lists	V
<i>Branta canadensis</i> (Canada Goose / Gwydd Canada)	SJ2671 (Approximate)	678 records, between 14/02/2004 and 22/10/2022	Chris Leighton; Deeside Naturalists' Society; Joan Hotchkiss; K Lloyd-Jones; A Dowling; Betty Lee; D Pearson; TG Parry; Sam Deane; Walter Griffiths; Clwyd Monitoring; Glenn E Morris; Dave Chandler;...	1; 17; 18; 19; 20; 24; 25; 28; 29; 30; 33; 34; 36; 37; 39; 40; 43; 45; 46; 50; 52; 53; 54; 56; 61; 64; 65; 66; 73; 80; 82; 90; 100; 120; 150; 157; 1000; 1200; 1500; 1900; 2000; 2100; 8; 12; 50+; 75...	Reported to recorder	Connah's Quay NR, W; Connah's Quay NR, Lagoon; Connah's Quay NR, W; CQNR Ash Pool and Meadow Trail; CQNR-west; Connah's Quay NR (Lagoon); Connah's Quay Nature Reserve west hide; CQNR2 SJ2671 Ash Pool & Me...	On Eggs Ash Pool. Survey: DNS data; Survey: DNS data; P13 Ash Pool Field. Survey: DNS data; Survey: Clwyd Monitoring data; In Ash Pool. Survey: DNS data; Ash Pool Field P13. Survey: DNS data; High water count. Survey: Uniper data; Low water count. Survey: Uniper data; Ash Pool P13. Survey: DNS data; J Garnett. Survey: DNS data; P13 Ash Pool. Survey: DNS data; 4 Gosling. Survey: DNS data; Survey: Observer data; Activity: H; High tide count; Low water count; New Hide Top Meadow. Survey: DNS data...	D0062/008/01 , D2075/001/01 , D1297/025/01 , D1297/047/01 , D1297/027/01 , D1297/040/01 , D0346/003/01 , D1297/049/01	BDir2.1, Bonn2, GBNNSIP, INNS, WCA9	NA, PC, UA
<i>Branta canadensis</i> (Canada Goose / Gwydd Canada)	SJ2773	05/03/2017	Glenn E Morris	30		Dee Estuary, White Sands, N	BirdTrack	D1297/025/01	BDir2.1, Bonn2, GBNNSIP, INNS, WCA9	PC
<i>Branta canadensis</i> (Canada Goose / Gwydd Canada)	SJ2473 (Approximate)	29 records, between 24/10/2008 and 10/08/2022	Neville Wright; Steven Davies; Ray Eades; Ron Rees Davies; J Parker; Shelagh A Halsey; Dave Mayfield; Ray Teesdale; Recorder Name withheld (obsr1153095); Mr Steven Heywood; Mr Trevor Payne; Mr Steven	100+; 22; 10; 2000; 8; 600; 2; 200+; 200; 50; 60; 30; 40; c100		Flint; Flint Castle; Deeside Naturalist. Wales	Birdtrack; BirdTrack	D1297/025/01 , D0346/002/01 , D1297/027/01 , D1297/047/01 , D0346/003/01 , D1297/049/01	BDir2.1, Bonn2, GBNNSIP, INNS, WCA9	PC, UA

Species Name	Grid Reference	Date	Recorder(s)	Abundance	Record/Sample Type	Site Name	Notes	Dataset ID	Lists	V
<i>Branta canadensis</i> (Canada Goose / Gwydd Canada)	SJ2370 (Approximate)	2 records, between 20/05/2017 and 16/04/2022	Declan Savage; Mr Steven Davies	30+; 14		Flint, Mountain, W; Flint Mountain, W	BirdTrack	D1297/025/01 , D1297/049/01	BDir2.1, Bonn2, GBNNSIP, INNS, WCA9	PC, UA
<i>Branta canadensis</i> (Canada Goose / Gwydd Canada)	SJ2472	3 records, between 21/04/2018 and 06/06/2019	Nick French; Mr Michael Dixon	2		Flint, S; Flint Castle		D1297/025/01 , D1297/027/01	BDir2.1, Bonn2, GBNNSIP, INNS, WCA9	PC
<i>Branta canadensis</i> (Canada Goose / Gwydd Canada)	SJ2571	13/05/2018	Shaun Finnie			Flint, SE		D1297/025/01	BDir2.1, Bonn2, GBNNSIP, INNS, WCA9	PC
<i>Branta canadensis</i> (Canada Goose / Gwydd Canada)	SJ2770	28/10/2015	H Bridgland			Kelsterton	BirdTrack	D1297/025/01	BDir2.1, Bonn2, GBNNSIP, INNS, WCA9	PC
<i>Branta canadensis</i> (Canada Goose / Gwydd Canada)	SJ265718	37 records, between 06/06/2011 and 22/04/2019	Martyn Harris	>500; 2 Adult; 3 Juvenile; >50; 1; >100; 3; 12; 58; 78; 30; 22; >80; 2; 18; 50; 6; 26 Adult; 4 Juvenile; 17 Adult; 200; 100; 42; 4	Field record	Ash Pool, Connah's Quay Nature Reserve, Flintshire; Ash Pool, Connah's Quay Nature Reserve; West Hide Lagoon, Connah's Quay Nature Reserve; Ash Pool, South West of West Hide, Connah's Quay, Nature Re...	With 3 goslings.; 3 goslings with parent birds.; Soon took off and joined the huge number of geese on Marsh to the West.	D0969/001/05	BDir2.1, Bonn2, GBNNSIP, INNS, WCA9	UA, PC
<i>Branta canadensis</i> (Canada Goose / Gwydd Canada)	SJ266719	5 records, between 07/04/2014 and 15/05/2017	Martyn Harris	3; 9; 1; 6	Field record	Ash Pool, Connah's Quay Nature Reserve; Ash Pool, South of West Hide, Connah's Quay Nature Reserve; Ash Pool, Connah's Quay Nature Reserve, Flintshire		D0969/001/05	BDir2.1, Bonn2, GBNNSIP, INNS, WCA9	UA

Species Name	Grid Reference	Date	Recorder(s)	Abundance	Record/Sample Type	Site Name	Notes	Dataset ID	Lists	V
<i>Branta canadensis</i> (Canada Goose / Gwydd Canada)	SJ262718	07/04/2014	Martyn Harris	10	Field record	Oakenholt / Flint Marsh, South West of West Hide, Connah's Quay Nature Reserve		D0969/001/05	BDir2.1, Bonn2, GBNNSIP, INNS, WCA9	UA
<i>Branta canadensis</i> (Canada Goose / Gwydd Canada)	SJ266718	13 records, between 16/01/2012 and 04/07/2016	Martyn Harris	5; 7; 16; 29; >20; 38; 32; 30; 17 Adult; 4 Juvenile; 6	Field record	Wetland Meadow, Connah's Quay Nature Reserve; Wetland Meadow, South of West hide, Connah's Quay Nature Reserve; Wetlands Meadow East of the Pool South west of West Hide, Connah's Quay Nature Reserve;...	A few.; 4 large goslings.	D0969/001/05	BDir2.1, Bonn2, GBNNSIP, INNS, WCA9	UA
<i>Branta canadensis</i> (Canada Goose / Gwydd Canada)	SJ264719	21/04/2014	Martyn Harris	4	Field record	Oakenholt Marsh near West Hide, Connah's Quay Nature Reserve		D0969/001/05	BDir2.1, Bonn2, GBNNSIP, INNS, WCA9	UA
<i>Branta canadensis</i> (Canada Goose / Gwydd Canada)	SJ263720	3 records, between 28/11/2011 and 09/06/2014	Martyn Harris	20; >1000	Field record	Oakenholt marsh West of Connah's Quay Nature Reserve; Marsh area between Flint and West Hide, Connah's Quay Nature Reserve; Marsh West of West Hide, Connah's Quay Nature Reserve	A few.	D0969/001/05	BDir2.1, Bonn2, GBNNSIP, INNS, WCA9	UA
<i>Branta canadensis</i> (Canada Goose / Gwydd Canada)	SJ261720	08/09/2014	Martyn Harris		Field record	Oakenholt Marsh, West of Ash Pool, Connah's Quay Nature Reserve	Several hundred.	D0969/001/05	BDir2.1, Bonn2, GBNNSIP, INNS, WCA9	UA

Species Name	Grid Reference	Date	Recorder(s)	Abundance	Record/Sample Type	Site Name	Notes	Dataset ID	Lists	V
<i>Branta canadensis</i> (Canada Goose / Gwydd Canada)	SJ262720	3 records, between 16/12/2013 and 12/09/2016	Martyn Harris	>500; >50; >1000	Field record	Marsh between West Hide and Flint Castle, Connah's Quay Nature Reserve; Flint/Oakholt Marsh, Flintshire; Oakenholt Marsh, West of West Hide, Connah's Quay Nature Reserve		D0969/001/05	BDir2.1, Bonn2, GBNNSIP, INNS, WCA9	UA
<i>Branta canadensis</i> (Canada Goose / Gwydd Canada)	SJ277714	5 records, between 29/02/2016 and 22/04/2019	Martyn Harris	1; 4; 2	Field record	Middle Hide Scrape, Connah's Quay Nature Reserve		D0969/001/05	BDir2.1, Bonn2, GBNNSIP, INNS, WCA9	UA
<i>Branta canadensis</i> (Canada Goose / Gwydd Canada)	SJ278713	11/04/2016	Martyn Harris	1	Field record	East Hide Scrape, Connah's Quay Nature Reserve		D0969/001/05	BDir2.1, Bonn2, GBNNSIP, INNS, WCA9	UA
<i>Branta canadensis</i> (Canada Goose / Gwydd Canada)	SJ260722	28/11/2016	Martyn Harris	>100	Field record	Oakenholt Marsh West of West Hide, Connah's Quay Nature Reserve		D0969/001/05	BDir2.1, Bonn2, GBNNSIP, INNS, WCA9	UA
<i>Branta canadensis</i> (Canada Goose / Gwydd Canada)	SJ262719	05/12/2016	Martyn Harris	>200	Field record	Oakenholt Marsh West of Connah's Quay Nature Reserve		D0969/001/05	BDir2.1, Bonn2, GBNNSIP, INNS, WCA9	UA
<i>Branta canadensis</i> (Canada Goose / Gwydd Canada)	SJ260721	21/01/2019	Martyn Harris	>500	Field record	Oakenholt Marsh, North west of West Hide, Connah's Quay Nature Reserve		D0969/001/05	BDir2.1, Bonn2, GBNNSIP, INNS, WCA9	UA
<i>Branta canadensis</i> (Canada Goose / Gwydd Canada)	SJ265719	06/06/2011	Martyn Harris	60	Field record	Marsh area on Flint side of drain/brook West Hide, Connah's Quay Nature Reserve		D0969/001/05	BDir2.1, Bonn2, GBNNSIP, INNS, WCA9	PC

Species Name	Grid Reference	Date	Recorder(s)	Abundance	Record/Sample Type	Site Name	Notes	Dataset ID	Lists	V
<i>Branta canadensis</i> (Canada Goose / Gwydd Canada)	SJ266720	25/06/2011	Martyn Harris	1	Field record	West of the drain, West of West Hide, Connahs Quay Nature Reserve		D0969/001/05	BDir2.1, Bonn2, GBNNSIP, INNS, WCA9	PC
<i>Branta canadensis</i> (Canada Goose / Gwydd Canada)	SJ26597192	4 records, between 27/06/2011 and 01/08/2011	Martyn Harris	25 Adult; 3 Juvenile; 53; 43	Field record	Lagoon South of West Hide, Connahs Quay Nature Reserve		D0969/001/05	BDir2.1, Bonn2, GBNNSIP, INNS, WCA9	PC
<i>Branta canadensis</i> (Canada Goose / Gwydd Canada)	SJ260724	18/07/2011	Martyn Harris	50	Field record	Marsh North of West Hide, Connahs Quay Nature Reserve	In large numbers	D0969/001/05	BDir2.1, Bonn2, GBNNSIP, INNS, WCA9	PC
<i>Branta canadensis</i> (Canada Goose / Gwydd Canada)	SJ265722	15/08/2011	Martyn Harris	130	Field record	Sand bank to the North West of West Hide, Connahs Quay Nature Reserve		D0969/001/05	BDir2.1, Bonn2, GBNNSIP, INNS, WCA9	PC
<i>Branta canadensis</i> (Canada Goose / Gwydd Canada)	SJ262722	29/08/2011	Martyn Harris		Field record	Flint Marshes looking from West Hide, Connahs Quay Nature Reserve		D0969/001/05	BDir2.1, Bonn2, GBNNSIP, INNS, WCA9	PC
<i>Branta canadensis</i> (Canada Goose / Gwydd Canada)	SJ270721	06/08/2012	Martyn Harris	50	Field record	River sand bank South East of West Hide, Connah's Quay Nature Reserve		D0969/001/05	BDir2.1, Bonn2, GBNNSIP, INNS, WCA9	UA
<i>Branta canadensis</i> (Canada Goose / Gwydd Canada)	SJ26587188	18/02/2013	Martyn Harris	100	Field record	Pool South of West hide, Connah's Quay Nature Reserve,.		D0969/001/05	BDir2.1, Bonn2, GBNNSIP, INNS, WCA9	PC

Species Name	Grid Reference	Date	Recorder(s)	Abundance	Record/Sample Type	Site Name	Notes	Dataset ID	Lists	V
<i>Branta canadensis</i> (Canada Goose / Gwydd Canada)	SJ264720	18/02/2013	Martyn Harris		Field record	Marsh West of West hide, Connah's Quay Nature Reserve	In very large numbers.	D0969/001/05	BDir2.1, Bonn2, GBNNSIP, INNS, WCA9	PC
<i>Branta canadensis</i> (Canada Goose / Gwydd Canada)	SJ273718	04/03/2013	Martyn Harris	150	Field record	River bank East of heli-pad, Connah's Quay Nature Reserve		D0969/001/05	BDir2.1, Bonn2, GBNNSIP, INNS, WCA9	UA
<i>Branta canadensis</i> (Canada Goose / Gwydd Canada)	SJ265717	3 records, between 04/03/2013 and 04/05/2013	Martyn Harris	109; 50; 4	Field record	Wetland Meadow South West of West Hide, Connah's Quay Nature Reserve; Wetland Meadow, Connah's Quay Nature Reserve; Wetland Meadow South of Ash Pool, Connah's Quay Nature Reserve		D0969/001/05	BDir2.1, Bonn2, GBNNSIP, INNS, WCA9	UA
<i>Branta canadensis</i> (Canada Goose / Gwydd Canada)	SJ264717	11/03/2013	Martyn Harris	20	Field record	Meadow alongside Ash Pool near West Hide, Connah's Quay Nature Reserve		D0969/001/05	BDir2.1, Bonn2, GBNNSIP, INNS, WCA9	UA
<i>Branta canadensis</i> (Canada Goose / Gwydd Canada)	SJ257723	16/12/2013	Martyn Harris	>1000	Field record	Flint Marsh, West of West Hide, Connah's Quay Nature Reserve		D0969/001/05	BDir2.1, Bonn2, GBNNSIP, INNS, WCA9	UA
<i>Cotoneaster horizontalis</i> (Wall Cotoneaster / Cotoneaster Asgwrn Pysgodyn)	SJ2370	13/11/2012	Jonathan Shanklin			Bryn-y-garreg	Bird sown	D1587/013/01	GBNNSIP, INNS, WCA9	PC

Species Name	Grid Reference	Date	Recorder(s)	Abundance	Record/Sample Type	Site Name	Notes	Dataset ID	Lists	V
<i>Cotoneaster horizontalis</i> (Wall Cotoneaster / Cotoneaster Asgwrn Pysgodyn)	SJ2472	09/04/2015	Jonathan Shanklin			Flint, cemetery		D1587/019/01	GBNNSIP, INNS, WCA9	PC
<i>Cotoneaster horizontalis</i> (Wall Cotoneaster / Cotoneaster Asgwrn Pysgodyn)	SJ2571	05/06/2015	Jonathan Shanklin			Flint C		D1587/019/01	GBNNSIP, INNS, WCA9	PC
<i>Cotoneaster simonsii</i> (Himalayan Cotoneaster / Cotoneaster Simons)	SJ2370	13/11/2012	Jonathan Shanklin			Bryn-y-garreg	Bird sown	D1587/013/01	GBNNSIP, INNS, WCA9	PC
<i>Cotoneaster simonsii</i> (Himalayan Cotoneaster / Cotoneaster Simons)	SJ2571	05/06/2015	Jonathan Shanklin			Flint C		D1587/019/01	GBNNSIP, INNS, WCA9	PC
<i>Crococsmia pottsii</i> x <i>aurea</i> = <i>C. x crocosmiiflora</i> (Montbretia / Crib-y-Ceiliog)	SJ2370	13/11/2012	Jonathan Shanklin			Bryn-y-garreg		D1587/013/01	GBNNSIP, INNS, WCA9	PC

Species Name	Grid Reference	Date	Recorder(s)	Abundance	Record/Sample Type	Site Name	Notes	Dataset ID	Lists	V
<i>Crocospia pottsii</i> <i>x aurea</i> = <i>C. x</i> <i>crocospmiiflora</i> (Montbretia / Crib- y-Ceiliog)	SJ2472	09/04/2015	Jonathan Shanklin			Flint, cemetery		D1587/019/01	GBNNSIP, INNS, WCA9	PC
<i>Crocospia pottsii</i> <i>x aurea</i> = <i>C. x</i> <i>crocospmiiflora</i> (Montbretia / Crib- y-Ceiliog)	SJ2771	05/06/2015	Jonathan Shanklin			Rockcliffe		D1587/019/01	GBNNSIP, INNS, WCA9	PC
<i>Elodea nuttallii</i> (Nuttall's Waterweed / Ffugalaw Nuttall)	SJ2469 (Selected from Interactive Map)	16/07/2015	Emily Meilleur; R Randall; David Earl			Northop College		D1274/001/01	GBNNSIP, INNS, WCA9	KC
<i>Fallopia japonica</i> (Japanese Knotweed / Clymog Japan)	SJ2572	2 records, between 05/06/2015 and 13/05/2019	Jonathan Shanklin; Gail Quartly-Bishop			Flint; Flint saltmarsh		D1587/019/01 , D1274/010/01	GBNNSIP, INNS, WCA9	PC, NA
<i>Fallopia japonica</i> (Japanese Knotweed / Clymog Japan)	SJ2671	13/11/2015	M.O.Stead			Oakenholt		D1704/002/01	GBNNSIP, INNS, WCA9	PC
<i>Hyacinthoides</i> <i>non-scripta x</i> <i>hispanica</i> = <i>H. x</i> <i>massartiana</i>	SJ2472	09/04/2015	Jonathan Shanklin			Flint, cemetery		D1587/019/01	GBNNSIP, INNS	PC
<i>Impatiens</i> <i>glandulifera</i> (Himalayan Balsam / Jac y Neidiwr)	SJ24637051	30/05/2014	Mick Brummage	200+		Flint Mountain	Growing on bank of small stream and nearby	D1330/001/01	GBNNSIP, INNS, WCA9	PC

Species Name	Grid Reference	Date	Recorder(s)	Abundance	Record/Sample Type	Site Name	Notes	Dataset ID	Lists	V
<i>Impatiens glandulifera</i> (Himalayan Balsam / Jac y Neidiwr)	SJ2670 (Approximate)	02/07/2014	Judith Wright	100+ Flowering		Oakenholt	Along roadside verge	D1330/001/01	GBNNSIP, INNS, WCA9	PC
<i>Impatiens glandulifera</i> (Himalayan Balsam / Jac y Neidiwr)	SJ2571	05/06/2015	Jonathan Shanklin			Flint C		D1587/019/01	GBNNSIP, INNS, WCA9	PC
<i>Impatiens glandulifera</i> (Himalayan Balsam / Jac y Neidiwr)	SJ251715	16/09/2015	David Hytch			SJ251715	National Plant Monitoring Scheme (Wildflower survey)	D1844/001/03	GBNNSIP, INNS, WCA9	NA
<i>Mya arenaria</i> (Sand Gaper)	SJ257729	26/06/2002 to 16/07/2002	CCW Phase 1 Intertidal Team			-Withheld-	-Withheld-	D1156/004/02	GBNNSIP, INNS	NA
<i>Mya arenaria</i> (Sand Gaper)	SJ276717	26/06/2002 to 16/07/2002	CCW Phase 1 Intertidal Team			-Withheld-	-Withheld-	D1156/004/02	GBNNSIP, INNS	NA
<i>Myriophyllum aquaticum</i> (Parrot's-feather / Pluen Parot)	SJ24267097 (Selected from Interactive Map)	02/05/2014	Mick Brummage			Flint Mountain	Abundant in field pond	D1330/001/01	GBNNSIP, INNS, WCA9	PC
<i>Oxyura jamaicensis</i> (Ruddy Duck / Hwyaden Goch)	SJ2672	14 records, between 08/04/2006 and 30/08/2007	John McWha; Joan Hotchkiss; Keith Jones; Alan Nevitt; Tim Lloyd; Andrew Wallbank; Bob Hayes; Chris Leighton; Elvet Jones	1; 2; 1 Female; 1 Male; 2 Male; 3 Male	Reported to recorder	RSPB Oakenholt Marsh	Mid Hide Bunded Pools. Survey: DNS data; In Ash Pool. Survey: DNS data; Survey: Observer data	D0062/008/01	Bonn2, GBNNSIP, INNS, WCA9	NA

Species Name	Grid Reference	Date	Recorder(s)	Abundance	Record/Sample Type	Site Name	Notes	Dataset ID	Lists	V
<i>Oxyura jamaicensis</i> (Ruddy Duck / Hwyaden Goch)	SJ2671	20 records, between 23/06/2008 and 03/06/2009	Clwyd Monitoring; Alan Roberts; Deeside Naturalists' Society; G Parry; Joan Hotchkiss; John McWha; Bruce Lewis; Fred Wright; R Price; Walter Griffiths; Chris Leighton; Keith Jones	1; 2; 1 Female; 1 Male	Reported to recorder	Connah's Quay NR, W	Survey: Clwyd Monitoring data; Survey: DNS data; In Ash Pool. Survey: DNS data	D0062/008/01	Bonn2, GBNNSIP, INNS, WCA9	NA
<i>Oxyura jamaicensis</i> (Ruddy Duck / Hwyaden Goch)	SJ2771	4 records, between 18/05/2006 and 09/09/2007	Clwyd Monitoring; Julie Rogers	2; 1 Male	Reported to recorder	Connah's Quay NR, central	Survey: Clwyd Monitoring data; Survey: Observer data	D0062/008/01	Bonn2, GBNNSIP, INNS, WCA9	NA
<i>Potamopyrgus antipodarum</i> (Jenkins' Spire Snail)	SJ2771	30/08/2000	Anon			Connah's Quay Power Station	Connah's Quay Power Station	D0217/001/04	GBNNSIP, INNS	NA
<i>Prunus laurocerasus</i> (Cherry Laurel / Coeden Lawrgeirios)	SJ2472	09/04/2015	Jonathan Shanklin			Flint		D1587/019/01	GBNNSIP, INNS	PC
<i>Pseudosasa japonica</i> (Arrow Bamboo / Bambw'r Saethau)	SJ27457105	05/06/2015	Jonathan Shanklin			Rockcliffe	Thicket in abandoned scrub	D1587/019/01	GBNNSIP, INNS	PC
<i>Psittacula krameri</i> (Ring-necked Parakeet / Corbarot Torchog)	SJ2671	13/11/2018	David Winnard	1		Connah's Quay NR, W		D1297/025/01	CITES-C, GBNNSIP, INNS, WCA9	PC
<i>Psittacula krameri</i> (Ring-necked Parakeet / Corbarot Torchog)	SJ2472	08/11/2014	Anon			Flint, S	Birdtrack.	D1297/025/01	CITES-C, GBNNSIP, INNS, WCA9	PC

Species Name	Grid Reference	Date	Recorder(s)	Abundance	Record/Sample Type	Site Name	Notes	Dataset ID	Lists	V
<i>Rhododendron ponticum</i> / <i>Rhododendron</i> Wyllt	SJ2473	09/04/2015	Jonathan Shanklin			Flint		D1587/019/01	GBNNSIP, INNS, WCA9	PC
<i>Rosa rugosa</i> (Japanese Rose / Rhosyn Japan)	SJ2771	01/10/2017	Jonathan D Shanklin			Dee breakwater		D1587/020/01	GBNNSIP, INNS, WCA9	PC
<i>Rosa rugosa</i> (Japanese Rose / Rhosyn Japan)	SJ2572	13/05/2019	Gail Quartly-Bishop			Flint saltmarsh		D1274/010/01	GBNNSIP, INNS, WCA9	NA
<i>Sedum album</i> (White Stonecrop / Briweg Wen)	SJ2472	09/04/2015	Jonathan Shanklin			Flint		D1587/019/01	GBNNSIP, INNS	PC
<i>Sedum album</i> (White Stonecrop / Briweg Wen)	SJ2770	05/06/2015	Jonathan Shanklin			Kelsterton		D1587/019/01	GBNNSIP, INNS	PC
<i>Sedum album</i> (White Stonecrop / Briweg Wen)	SJ243730	05/07/2021	Mavis Midgley	Flowering		Flint		D1999/011/01	GBNNSIP, INNS	PC
<i>Spartina anglica</i> (Common Cord- grass / Cordwellt Cyffredin)	SJ276716 <i>(Estimated (From Recorder's Map))</i>	19/07/1983	K. Charman			SSSI: Dee Estuary/Aber Afon Dyfrdwy		D0026/041/01	INNS, LBAP-C, LI-50[LR], LI-VP- 50[LS]	PC
<i>Spartina anglica</i> (Common Cord- grass / Cordwellt Cyffredin)	SJ2772 <i>(Estimated (From Recorder's Map))</i>	2 records, between 20/07/1983 and 01/10/2017	K. Charman; Jonathan D Shanklin			SSSI: Dee Estuary/Aber Afon Dyfrdwy;Dee breakwater		D0026/041/01 , D1587/020/01	INNS, LBAP-C, LI-50[LR], LI-VP- 50[LS]	PC
<i>Spartina anglica</i> (Common Cord- grass / Cordwellt Cyffredin)	SJ268733 <i>(Estimated (From Recorder's Map))</i>	20/07/1983	K. Charman			SSSI: Dee Estuary/Aber Afon Dyfrdwy		D0026/041/01	INNS, LBAP-C, LI-50[LR], LI-VP- 50[LS]	PC

Species Name	Grid Reference	Date	Recorder(s)	Abundance	Record/Sample Type	Site Name	Notes	Dataset ID	Lists	V
<i>Spartina anglica</i> (Common Cord-grass / Cordwellt Cyffredin)	SJ271719 (Estimated (From Recorder's Map))	19/07/1983	K. Charman			SSSI: Dee Estuary/Aber Afon Dyfrdwy		D0026/041/01	INNS, LBAP-C, LI-50[LR], LI-VP-50[LS]	PC
<i>Spartina anglica</i> (Common Cord-grass / Cordwellt Cyffredin)	SJ252728 (Estimated (From Recorder's Map))	19/07/1983	K. Charman			SSSI: Dee Estuary/Aber Afon Dyfrdwy		D0026/041/01	INNS, LBAP-C, LI-50[LR], LI-VP-50[LS]	PC
<i>Spartina anglica</i> (Common Cord-grass / Cordwellt Cyffredin)	SJ260724 (Estimated (From Recorder's Map))	19/07/1983	K. Charman			SSSI: Dee Estuary/Aber Afon Dyfrdwy		D0026/041/01	INNS, LBAP-C, LI-50[LR], LI-VP-50[LS]	PC
<i>Spartina anglica</i> (Common Cord-grass / Cordwellt Cyffredin)	SJ258726 (Estimated (From Recorder's Map))	19/07/1983	K. Charman			SSSI: Dee Estuary/Aber Afon Dyfrdwy		D0026/041/01	INNS, LBAP-C, LI-50[LR], LI-VP-50[LS]	PC
<i>Spartina anglica</i> (Common Cord-grass / Cordwellt Cyffredin)	SJ247733 (Selected from Interactive Map)	01/08/2014	Emily Meilleur			Flint Marsh		D1274/001/01	INNS, LBAP-C, LI-50[LR], LI-VP-50[LS]	KC
<i>Spartina anglica</i> (Common Cord-grass / Cordwellt Cyffredin)	SJ2520672861	01/08/2014	Emily Meilleur			Flint Path	Saltmarsh	D1274/001/01	INNS, LBAP-C, LI-50[LR], LI-VP-50[LS]	KC
<i>Spartina anglica</i> (Common Cord-grass / Cordwellt Cyffredin)	SJ255727	8 records, between 17/07/2008 and 10/06/2011	Anon - Environment Agency; Environment Agency			Dee west bank (saltmarsh);Dee West Bank (Saltmarsh)		D1701/001/01 , D1931/001/01	INNS, LBAP-C, LI-50[LR], LI-VP-50[LS]	PC, NA

Sites - 27 records	
Sites of Special Scientific Interest intersecting 2000m buffer	Dee Estuary / Aber Afon Dyfrdwy (839) (251m), Mynydd Y Fflint / Flint Mountain (1464) (954m)
Special Areas of Conservation intersecting 2000m buffer	Dee Estuary / Aber Dyfrdwy (Wales) (UK0030131) (251m)
Special Protection Area intersecting 2000m buffer	The Dee Estuary (Wales) (UK9013011) (251m)
Ramsar intersecting 2000m buffer	The Dee Estuary (Wales) (UK11082) (251m)
Wildlife Sites intersecting 2000m buffer	Leadbrook Wood (Flintshire 26NE10) (465m), Cheshire Farm Wood (Flintshire 27SE01) (1893m), Llwyn-onn (Flintshire 27SW01) (1212m), Caeau Alt-vois (Flintshire 27SW05) (1751m)
Scheduled Ancient Monuments intersecting 2000m buffer	Croes Atti Roman Site (FL213) (0m), Pentre Bridge Roman Site (FL131) (451m), Flint Castle (FL003) (1827m)
Listed Buildings intersecting 2000m buffer	Oakenholt Hall (355) (1072m), Oakenholt Farmhouse (521) (1096m), 34 (524) (1986m), Flint Railway Station (581) (1899m), Railway Goods Shed (582) (1874m), Town Hall (14891) (1974m), Flint Castle including Revetment Wall of Ditch (16403) (1960m), War Memorial (CENOTAPH) (16404) (1959m), South African War Memorial (16405) (1963m), St Mary Church (16406) (1954m), Leadbrook Hall (16409) (733m), Cheshire Farm (85253) (1920m), Farm Buildings at Cheshire Farm (85256) (1898m)
RSPB Reserves intersecting 2000m buffer	Dee Estuary (251m)
B-Lines intersecting 2000m buffer	B-Lines, Cymru (0m)

Sites of Special Scientific Interest			
Site Code	Site Name	Further information	Link
839	Dee Estuary / Aber Afon Dyfrdwy	https://naturalresources.wales/guidance-and-advice/environmental-topics/wildlife-and-biodiversity/protected-areas-of-land-and-seas/find-protected-areas-of-land-and-sea	More Information
1464	Mynydd Y Fflint / Flint Mountain	https://naturalresources.wales/guidance-and-advice/environmental-topics/wildlife-and-biodiversity/protected-areas-of-land-and-seas/find-protected-areas-of-land-and-sea	More Information

Special Areas of Conservation			
Site Code	Site Name		Link
UK0030131	Dee Estuary / Aber Dyfrdwy (Wales)		More Information

Special Protection Area			
Site Code	Site Name		Link
UK9013011	The Dee Estuary (Wales)		More Information

Ramsar			
--------	--	--	--

Site Code	Site Name	Link
UK11082	The Dee Estuary (Wales)	More Information

Wildlife Sites

Site Code	Site Name	Link
Flintshire 26NE10	Leadbrook Wood	More Information
Flintshire 27SE01	Cheshire Farm Wood	More Information
Flintshire 27SW01	Llwyn-onn	More Information
Flintshire 27SW05	Caeau Alt-vois	More Information

Scheduled Ancient Monuments

Site Code	Site Name	Class	Period	Site Type	Link
FL213	Croes Atti Roman Site	Transport	Roman	Road	More Information
FL131	Pentre Bridge Roman Site	Civil	Roman	Settlement	More Information
FL003	Flint Castle	Defence	Medieval	Castle	More Information

Listed Buildings

Site Code	Site Name	Grade	Classification	Location	Link
355	Oakenholt Hall	II	Domestic		More Information
521	Oakenholt Farmhouse	II	Domestic		More Information
524	34	II	Domestic		More Information
581	Flint Railway Station	II	Transport		More Information
582	Railway Goods Shed	II	Transport		More Information
14891	Town Hall	II	Civil		More Information
16403	Flint Castle including Revetment Wall of Ditch	I	Defence		More Information
16404	War Memorial (CENOTAPH)	II	Commemorative		More Information
16405	South African War Memorial	II	Commemorative		More Information
16406	St Mary Church	II	Religious, Ritual and Funerary		More Information
16409	Leadbrook Hall	II	Domestic		More Information
85253	Cheshire Farm	II			More Information
85256	Farm Buildings at Cheshire Farm	II			More Information

RSPB Reserves

Site Code	Site Name	Link
	Dee Estuary	More Information

B-Lines

Site Code	Site Name	Link
	B-Lines, Cymru	More Information

- PUBLIC VERSION

Ancient Woodland				
Habitat	Distance	Area	Coverage	At Search Location
Restored Ancient Woodland Site	459m - 1931m	21.125ha	1.682%	No
Ancient Semi Natural Woodland	1173m - 1674m	2.621ha	0.209%	No

Phase 1				
Habitat	Distance	Area	Coverage	At Search Location
B.4 - Improved Grassland	0m - 1949m	416.587ha	33.164%	Yes
H.1.1 - Intertidal Mud/Sand	389m - 1421m	240.124ha	19.116%	No
J.3.6 - Buildings	65m - 1997m	184.473ha	14.686%	No
H.2.6 - Dense Continuous Saltmarsh	263m - 1918m	113.826ha	9.062%	No
A.1.1.1 - Semi-natural Broad-leaved Woodland	99m - 1972m	83.421ha	6.641%	No
J.1.1 - Arable Land	391m - 1982m	48.823ha	3.887%	No
B.2.2 - Semi-improved Neutral Grassland	193m - 1994m	32.742ha	2.607%	No
J.1.2 - Amenity Grassland	71m - 1827m	31.458ha	2.504%	No
G.1 - Standing Water	215m - 1978m	7.178ha	0.571%	No
N/A	1057m - 1631m	5.174ha	0.412%	No
H.1.2 - Intertidal Shingle/Cobbles	1358m - 1378m	4.221ha	0.336%	No
A.1.3.2 - Plantation Mixed Woodland	466m - 1514m	2.637ha	0.21%	No
C.3.1 - Tall Ruderal Other	658m - 1866m	1.336ha	0.106%	No
H.3.1 - Shingle above High Tide	502m	1.278ha	0.102%	No
A.2.1 - Dense/Continuous Scrub	1234m - 1754m	1.267ha	0.101%	No
B.5 - Marsh/Marshy Grassland	1411m	0.751ha	0.06%	No
A.1.1.2 - Plantation Broad-leaved Woodland	119m - 1676m	0.553ha	0.044%	No
C.1.1 - Continuous Bracken	1292m	0.528ha	0.042%	No
J.1.5 - Gardens	646m - 1822m	0.329ha	0.026%	No
J.3.7	1357m - 1375m	0.085ha	0.007%	No

- PUBLIC VERSION -

Ascerta

Landscape, Arboricultural & Ecological Solutions
for the Built Environment

Appendix 6

GCN HSI Assessment

Ditch D1

SI ₁ Location	SI ₂ Pond Area	SI ₃ Pond Drying	SI ₄ Water Quality	SI ₅ Shade	SI ₆ Fowl	SI ₇ Fish	SI ₈ Ponds	SI ₉ Terrestrial Habitat	SI ₁₀ Macrophytes	Product	HSI	Suitability									
Zone A	1 <50m ²	0.0 5	Sometimes Dries	0. 5	Poor	0.3 3	0- 60%	1	Abse nt	1	Abse nt	1	>12	1	Moderate	0.6 7	6-10%	0. 4	0.002 21	0.542 6	Below Average