

Ascerta

Landscape, Arboricultural & Ecological Solutions
for the Built Environment

Preliminary Ecological Appraisal

Ewloe Green, Ewloe

Ref: P.1916.23

Date: October 2023

(See revision dates below)

Rev	Date	Details

This document contains sensitive information regarding the location of a badger sett. The report is issued in confidence and on the basis that the material will not enter the public domain.

Ascerta

Mere One, Mere Grange, Elton Head Road, St Helens WA9 5GG
T: 0845 463 4404 E: info@landscapetreeseecology.com
www.landscapetreeseecology.com

Reference	P.1916.23
Site	Ewloe Green, Ewloe
Client	Castle Green Homes
Date	October 2023
Field Work by	Lizzie Atkinson MSc CIEEM
Document Author	Lizzie Atkinson and Jack Kay MSc CIEEM
Technical Review	Liz Kenyon BSc (Hons)
QA Review & Approval	Ciaran Power – Operations Manager

Contents

EXECUTIVE SUMMARY	- 3 -
1.0 Introduction.....	- 5 -
2.0 Objectives.....	- 7 -
3.0 Survey Methods	- 8 -
3.1 Desk Study.....	- 8 -
3.2 Field Survey	- 8 -
3.3 Bat Survey Methods.....	- 8 -
3.4 Badger Survey Methods.....	- 11 -
3.5 Great Crested Newt Habitat Suitability Index (HSI)	- 11 -
3.6 Water vole and Otter	- 12 -
3.7 Evaluation.....	- 12 -
3.8 Limitations.....	- 13 -
4.0 Survey Results	- 14 -
4.1 Desk Study.....	- 14 -
4.2 Habitat Survey.....	- 18 -
4.3 Preliminary Bat Roost Assessment of Buildings and Trees	- 20 -
4.4 Great Crested Newt Habitat Suitability Index (GCN HSI)	- 22 -
4.5 Protected and Notable Species	- 23 -
5.0 Evaluation and Recommendations.....	- 25 -
5.1 Designated Sites and Habitats.....	- 25 -
5.2 Protected and Notable Species Recommendations.....	- 26 -
5.3 Enhancements.....	- 30 -
6.0 Conclusions.....	- 31 -
7.0 References.....	- 33 -
Appendix 1	Drawing P.1916.23.E01 <i>Phase One Habitat Survey</i>
	Drawing P.1916.23.T01 <i>Tree Survey</i>
Appendix 2	Species Lists and Target notes
Appendix 3	Photographs
Appendix 4	Relevant Legislation
Appendix 5	Data Search Report
Appendix 6	Great Crested Newt Habitat Suitability Index Assessment

EXECUTIVE SUMMARY

Ascerta has been instructed by **Castle Green Homes** to carry out a Preliminary Ecological Appraisal of the land at Ewloe Green, Ewloe (hereafter referred to as **the site**).

The Preliminary Ecological Appraisal comprised of a desk study and biological records search, as well as a site walkover survey in order to map habitat types. The survey was extended to assess the potential for protected species to use the site. The assessment provides baseline data regarding the current site conditions and where appropriate allows recommendations to be made in respect of further potential work in order to satisfy current UK wildlife legislation.

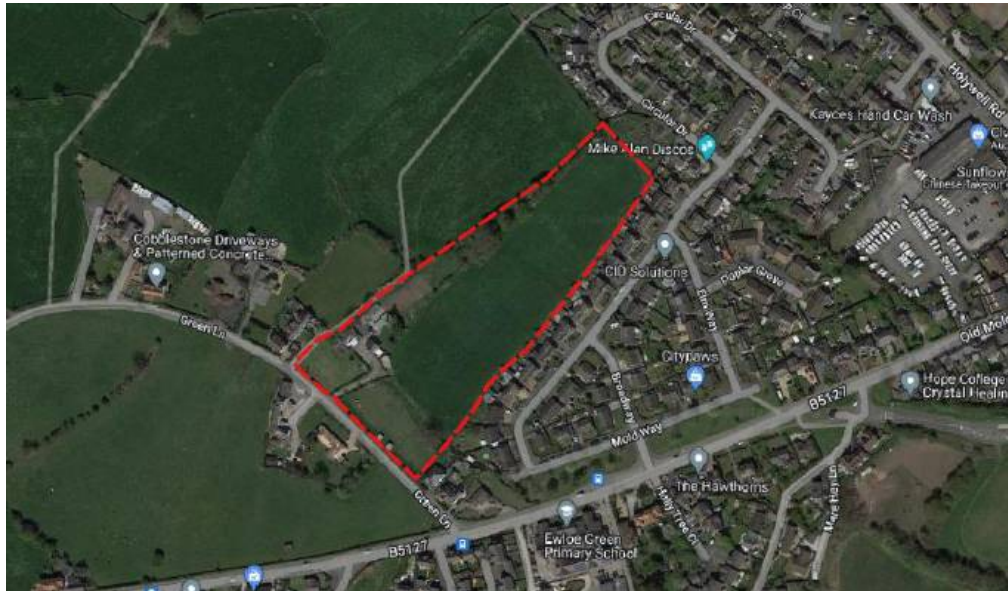
The site comprises a residential dwelling (B1) with associated outbuilding, storage barn and stables (B2-B4) with hardstanding drive and yard surrounding with small amenity grassland garden to the south-east. The remainder of the site is predominately semi-improved grassland fields encroached with tall ruderal vegetation and pockets of scrub bordered by hedgerow and scattered trees. A wet ditch (D1) is present within the south-western corner of the site.

Assessed against the '*Guidelines for Ecological Impact Assessment in the UK and Ireland*' 2nd edition (2018), the sites habitats range in ecological value from local to within the zone of influence. The site provides habitat for nesting birds, badger, hedgehog, amphibians and bats. The habitats to be lost to the proposals are small in area and not of high ecological value, it is considered that their loss can be mitigated for and the proposals will not adversely affect the ecological value of the wider area, provided the recommendations detailed below are followed.

- If works have not begun by October 2024, an updated site visit will be required to assess the habitats within the site;
- A minimum of three nocturnal bat surveys on tree T5 (see drawing P.1916.23.T01 *Tree Survey*, Appendix 1) between May and August to determine if bats are using the tree as a roost;
- A minimum of two nocturnal bat surveys on buildings B1, B2 and tree T7 (see drawing P.1916.23.T01 *Tree Survey*, Appendix 1) between May and August to determine if bats are using the buildings and tree as a roost;
- Soft felling within the presence of a suitably qualified licensed ecologist for trees T2 and T6 that are to be removed/pruned to accommodate the proposals;
- An updated daytime inspection of tree T4 (see drawing P.1916.23.T01 *Tree Survey*, Appendix 1) following the severing of the ivy to confirm if the tree possesses features suitable for roosting bats;
- Great Crested Newt (GCN) eDNA surveys to be carried out at ditch D1 between mid-April to June to assess if GCN are present within the site and further inform recommendations;
- Sensitive lighting to be used to meet the Bat Conservation Trust lighting guidance so not to cause a detrimental effect to light sensitive species;
- An updated badger activity survey to be carried out within 30m of the site to assess badger activity within the site and the surrounding area and to further inform recommendations;
- Production and implementation of a Construction Environmental Management Plan;
- Production and implementation of a hedgehog RAMS to avoid any harm to this species during the proposed works;
- Production and implementation of a badger RAMS to avoid any harm to this species during the proposed works;
- Production and implementation of an amphibian RAMS to avoid any harm to this species during the proposed works;
- Production of an invasive species method statement to avoid the spread of montbretia (TN1) into the wider landscape during the proposed works;
- Precautionary check for invasive prior to works commencing;
- Enhancing the site for species through appropriate landscape planting that includes native, species rich hedgerows, trees and areas of wildflowers plus provision of integrated bat and bird features within newly constructed buildings;
- Attenuation feature to include native planting to enhance the ecology and biodiversity of the proposed site;
- Production of the Defra Metric Biodiversity Net Gain Calculations to minimise impacts on biodiversity and provide net gains in biodiversity;
- Production of a Management Plan to ensure the long-term commitments to manage the planting, protection and enhancement of biodiversity in and around a new development site; and
- Vegetation clearance or pruning should be undertaken outside of the nesting bird season (1st March to 31st August Inclusive) to avoid any impact on breeding birds. Or a nesting bird check undertaken by a suitably experienced ecologist should be undertaken immediately prior to works commencing.

1.0 Introduction

Ascerta has been instructed by **Castle Green Homes** to carry out a Preliminary Ecological Appraisal of the land at the site. The site OS grid reference is SJ 29194 66652 and the What3Words reference is beams.risky.micro. The extent of the site is displayed in photograph 1.1 below.



Photograph 1.1: Extent of the site.

Our client seeks planning consent to construct residential dwellings with associated access roads, areas of Public Open Space (POS), and an attenuation feature to the southwest.

The site was visited on 2nd October 2023 by Lizzie Atkinson, when a Preliminary Ecological Appraisal, which includes an assessment of the potential for protected species to be using the site or surroundings, was carried out in accordance with the *Handbook for Phase 1 Habitat Survey: A Technique for Environmental Audit* (JNCC, 2010). The report was prepared following methods detailed in the CIEEM 'Guidelines for Ecological Impact Assessment in the UK and Ireland' (2018) and 'Guidelines for Ecological Report Writing' (2017).

A previous Preliminary Ecological Appraisal of the site has been carried out by ERAP Consultant Ecologists Ltd (ERAP Consultant Ecologists report, *Preliminary Ecology Appraisal, November 2019*).

The site comprises a residential dwelling (B1) with associated outbuilding, storage barn and stables (B2-B4) with hardstanding drive and yard surrounding with small amenity grassland garden to the south-east. The remainder of the site is predominately semi-improved grassland fields encroached with tall ruderal vegetation and pockets of scrub bordered by hedgerow and scattered trees. A wet ditch (D1) is present within the south-western corner of the site.

This report presents the results of the survey including evaluation of habitats on site and potential for protected species to be using the site. The report includes recommendations for further actions where applicable, in order to satisfy current UK wildlife legislation and to achieve our client's objectives. Relevant legislation is detailed within Appendix 4.

2.0 Objectives

Our client's objectives are to assess the potential ecological constraints of the proposed development site.

Our objectives are as follows:

- Identify and evaluate any features of ecological value and the potential of the site to support protected species based on the walkover survey and biological records search;
- Identify designated sites within 2km of the site;
- Review protected species records within 2km of the site;
- Map the habitats within the site using JNCC (2010) methods;
- Provide recommendations for further species-specific surveys and mitigation measures where current legislation requires;
- Provide recommendations that seek to enhance the ecological value of the site;
- Provide recommendations to assist our clients in achieving their objectives whilst satisfying current UK wildlife legislation.

3.0 Survey Methods

The Preliminary Ecological Appraisal involved the collection and review of data from a desk study and field survey, along with assessment of the value of the habitats following CIEEM guidelines.

3.1 Desk Study

A review of the designated sites and habitats within 2km of the site has been undertaken on 28th September 2023 using the Multi-Agency Geographic Information for the Countryside (MAGIC) and the Natural Resources Wales websites.

A review of UK and Local priority species and habitats known to occur within 2km of the site has been undertaken on 28th September 2023; using the Joint Nature Conservation Committee website, Multi-Agency Geographic Information for the Countryside (MAGIC) and local records from Cofnod (Appendix 5).

3.2 Field Survey

A walkover survey of the site was conducted on 2nd October 2023 by Lizzie Atkinson. The habitat types and features of ecological interest were identified and mapped in compliance with *the Handbook for Phase 1 Habitat Survey: A Technique for Environmental Audit* (JNCC, 2010). During the survey, weather conditions were recorded to ensure optimal surveying conditions according to guidelines. Any sub-optimal conditions will be discussed in the limitations.

This includes the identification of the main species present and examination of the potential for any protected species. Habitats were mapped (Appendix 1) and target notes (Appendix 2) made for any interesting features.

The surveys particularly focused on the following species and habitat features:

- Mammals (badgers, bats, otter and water vole);
- Birds;
- Amphibians and reptiles;
- Invertebrates;
- Hedgerows and boundaries;
- Invasive plant species; and
- Plant communities and trees.

3.3 Bat Survey Methods

The survey methods followed the guidelines set out by the Bat Conservation Trust's *Bat Surveys for Professional Ecologists Good Practice Guidelines – 4th Edition* (2023). Habitats, buildings and trees were assessed for suitability for use by bats and categorised independently using table 4.1 page 44 within the Bat Conservation Trust Guidelines (Collins, 2023).

Preliminary Ecological Appraisal for Bats

Habitats on site were assessed for their suitability for bats to use them for roosting, commuting and foraging both on the site and surrounding area. Commuting and foraging habitat suitability was categorised **low** to **high**. Any commuting and foraging habitat valued as **moderate** or above may need further survey effort if lost to the proposals.

Preliminary Roost Assessment Trees

All trees were inspected for Potential Roost Features (PRFs). Features searched for included: Natural or woodpecker holes, cracks/splits in major limbs, loose bark, hollows/cavities, dense epicormic growth, bird and bat boxes. Where such features were found they were investigated for scratches or staining, bat droppings and smoothing of surfaces around entry points. Trees assigned a suitability of **moderate** or above may require further inspection if they are to be lost to the development.

External Inspection of the Building

A daytime external inspection of the building(s) was carried out during the survey by a suitably experienced ecologist. The buildings were searched externally looking for signs of bats, including staining on barge boards, soffits and more commonly droppings on flat surfaces i.e., window ledges that would indicate potential roosting sites. Possible bat access points such as loose tiles, cracks and crevices or crawl spaces beneath and/or behind roofing materials such as roofing felt, panelling, soffits and tiles were identified and were also checked for signs of use by bats.

Any buildings/trees on-site are categorised as per Table 3.1 (below). Buildings/trees assigned a suitability of **Low/Moderate** or above may require further inspection if they are to be lost to the development.

Table 3.1: Guidelines for assessing potential suitability of proposed development sites for bats, based on the presence of habitat features within the landscape, to be applied using professional judgement. Guidelines taken from table 4.1 page 44 of the Bat Conservation Trust Bat Surveys for Professional Ecologists Good Practice Guidelines – 4th Edition (2023).

Potential suitability	Description	
	Roosting Habitats in structures	Potential flight-paths and foraging habitats
None	<i>No habitat features on site likely to be used by any roosting bats at any time of the year (i.e. a complete absence of crevices/suitable shelter at all ground/underground levels).</i>	<i>No habitat features on site likely to be used by any commuting or foraging bats at any time of the year (i.e. no habitats that provide continuous lines of shade/protection for flight-lines, or generate/shelter insect populations available to foraging bats).</i>
Negligible^a	<i>No obvious habitat features on site likely to be used by roosting bats; however, a small element of uncertainty remains as bats can use small and apparently unsuitable features on occasion.</i>	<i>No obvious habitat features on site likely to be used as flight-paths or by foraging bats; however, a small element of uncertainty remains in order to account for non-standard bat behaviour.</i>
Low	<i>A structure with one or more potential roost sites that could be used by individual bats opportunistically at any time of the year. However, these potential roost sites do not provide enough space, shelter, protection, appropriate conditions ^b and/or suitable surrounding habitat to be used on a regular basis or by larger numbers of bats (i.e. unlikely to be suitable for maternity and not a classic cool/stable hibernation site, but could be used by individual hibernating bats ^c).</i>	<i>Habitat that could be used by small numbers of bats as flight-paths such as a gappy hedgerow or unvegetated stream, but isolated, i.e. not very well connected to the surrounding landscape by other habitat. Suitable, but isolated habitat that could be used by small numbers of foraging bats such as a lone tree (not in a parkland situation) or a patch of scrub.</i>
Moderate	<i>A structure with one or more potential roost sites that could be used by bats due to their size, shelter, protection, conditions^b and surrounding habitat but unlikely to support a roost of high conservation status (with respect to roost type only, such as maternity or hibernation – the categorisation described in this table is made irrespective of species conservation status, which is established after presence is confirmed).</i>	<i>Continuous habitat connected to the wider landscape that could be used by bats for flight-paths such as lines of trees and scrub or linked back gardens. Habitat that is connected to the wider landscape that could be used by bats for foraging such as trees, scrub, grassland or water.</i>
High	<i>A structure with one or more potential roost sites that are obviously suitable for use by larger numbers of bats on a more regular basis and potentially for longer periods of time due to their size, shelter, protection, conditions ^b and surrounding habitat. These structures have the potential to support high conservation status roosts, e.g. maternity or classic cool/stable hibernation site.</i>	<i>Continuous, high-quality habitat that is well connected to the wider landscape that is likely to be used regularly by bats for flight-paths such as river valleys, streams, hedgerows, lines of trees and woodland edge. High-quality habitat that is well connected to the wider landscape that is likely to be used regularly by foraging bats such as broadleaved woodland, tree-lined watercourses and grazed parkland. Site is close to and connected to known roosts.</i>

^a Negligible is defined as ‘so small or unimportant as to be not worth considering, insignificant’. This category may be used where there are places that a bat could roost or forage (due to one attribute) but it is unlikely that they actually would (due to another attribute).

^b For example, in terms of temperature, humidity, height above ground level, light levels or levels of disturbance.

^c Evidence from the Netherlands shows mass swarming events of common pipistrelle bats in the autumn followed by mass hibernation in a diverse range of building types in urban environments (Korsten et al., 2016 and Jansen et al., 2022). Common pipistrelle swarming has been observed in the UK (Bell, 2022 and Tomlinson, 2020) and winter hibernation of this species has been detected at Seaton Delaval Hall in Northumberland (National Trust, 2018). This phenomenon requires some research in the UK, but ecologists should be aware of the potential for larger numbers of this species to be present during the autumn and winter in prominent buildings in the landscape, urban or otherwise.

3.4 Badger Survey Methods

The site was searched for setts and badger field signs including foraging areas, latrines and tracks. Attention was paid to the presence of the following field signs:

- Setts: single holes or a series of holes likely to be interconnected underground;
- Latrines: badgers usually deposit faeces in excavated pits;
- Paths and footprints;
- Scratching posts: at the base of trees;
- Snuffle holes: areas where badgers have searched for insects;
- Day nest: bundles of vegetation where badgers may sleep above ground; and
- Traces of hair.

3.5 Great Crested Newt Habitat Suitability Index (HSI)

The wet ditch (D1) was assessed for suitability as great crested newt breeding habitat. The HSI assessment followed the method described by Oldham *et al.* (2000) as updated by ARG UK (2010), involving an assessment of each water body against ten suitability indices:

- Location of the pond within the context of Britain;
- Total surface area of the pond;
- Pond drying (based on both local knowledge and field evidence);
- Water quality;
- Percentage perimeter shaded;
- Presence or absence of waterfowl;
- Presence or absence of fish;
- Number of water bodies situated within 1km;
- Suitability of terrestrial habitat; and
- Percentage macrophyte cover.

The HSI is calculated using an equation producing a single number between 0 and 1. The value provides an indication of whether the water body is likely to support a population of great crested newts. The lower the Index the less likely the location is to support a breeding population. Ponds are classed as Poor, Below Average, Average, Good or Excellent habitat suitability based on this value.

3.6 Water vole and Otter

The wet ditch (D1) was assessed for use by otters and water vole site following methods outlined in Chanin, P. (2003). *Monitoring the Otter Lutra lutra. Conserving Natura 2000 Rivers Monitoring Series No. 10, English Nature, Peterborough* and Strachan, R., Moorhouse, T., Gelling, M. (2011) *Water Vole Conservation Handbook, 3rd Edition. Wildlife Conservation Research Unit: Abingdon.*

3.7 Evaluation

Habitats and species on the site were evaluated following the '*Guidelines for Ecological Impact Assessment in the UK and Ireland*' (2018). A geographical frame of reference is assigned to each habitat and species, with **International Value** being most important, then **National, Regional, County, District, Local** and lastly, within the immediate **Zone of Influence (Zoi)** of the proposals only.

Value judgements are based on characteristics that can be used to identify ecological resources or features likely to be important in terms of biodiversity. These include site designations such as SSSIs. For undesignated features, the size, conservation status (locally, nationally or internationally), and the quality of the ecological resource are considered. Ecological resource quality can refer to habitats (for instance if they are particularly diverse, or a good example of a specific habitat type), other features (such as wildlife corridors or mosaics of habitats) or species populations or assemblages.

The recommendations detailed within this report aim to meet requirements of the Environment Act and Biodiversity Metric 4.0 as far as possible at this stage.

3.8 Limitations

The site visit was undertaken in early October. Although this within the sub-optimal time of year for phase 1 habitat surveys, sufficient vegetation was present to enable habitat identification. It is not considered a limit to the conclusions of the report based on the habitats found within the site and the works proposed.

Access to carry out an internal inspection of the building was not available. Small gaps under tiles, between stonework and between roof lining could not be fully examined for the presence of bats. These access restrictions are considered within the report conclusions.

The four ponds that lie within 500m of the site could not be accessed for GCN habitat due to land ownership. These access restrictions have been taken into account within the report conclusions.

The bat survey was conducted at a time of year when bats are becoming less active. Bats may be found in transition and hibernation roosts either singly, or in small groups. Insect prey is scarce and as Autumn comes to an end and temperatures drop, bats start to use their fat reserves to survive the winter. They will stay in a torpid state and if the temperature drops sufficiently will go into hibernation, during this period bat droppings being less likely to be present. This has been taken into account within the report conclusions.

The absence of biological records does not necessarily mean the absence of species. This has been considered within the report conclusions.

The site was visited on only one occasion. This produces a snapshot of habitats and species on the site and others may be present at different times of the day or year. This limitation has been considered within this report.

4.0 Survey Results

4.1 Desk Study

Statutory sites

Three statutory sites were identified within a 2km radius of the proposed development site.

The following statutory sites were identified within the vicinity of the proposals (with approximate distance and direction from the site):

- Connah's Quay Ponds and Woodland Site of Special Scientific Interest (SSSI) (510m north);
- Buckley Claypits and Commons (SSSI) (950m south);
- Deeside and Buckley Newt Sites Special Areas of Conservation (SAC) (510m south);

Non-statutory sites

Sixteen non-statutory sites such as Sites of Biological Importance (SBI) /Local Wildlife Sites (LWS) were identified within a 2km radius the proposed development site.

The following non-statutory sites were identified within the vicinity of the proposals (with distance and direction from the site):

- Gathering Grounds Woods & Llwyni Pond Local Nature Reserve (LNR) (1.8km northwest);
- Standard Landfill (LWS) (880m south);
- Cobbler's and Stoneybeach Woods (LWS) (1.8km west);
- New Inn Brook Wood (LWS) (310m west);
- Brook Park Farm Wood (LWS) (1.4km northwest);
- Sea View Wetland (LWS) (970m northeast);
- Wepre Wood (LWS) (550m north);
- Parry's Pit, Alltami (LWS) (1.5km west);
- Pentre Moch Pond (LWS) (1.9km northwest);
- Etna Road Pools (LWS) (1.9km south);
- Aston Wetland (LWS) (990m northeast);
- Wepre Gorge Regionally Important Geological Site (RIGS) (1.1km north);
- Broad Oak Wood 2 Wild Ground Reserve (WGR) (2km northwest);
- Llwyni Valley Lower (WGR) (1.8km north); and
- Llwyni Valley Upper (WGR) (1.6km northwest)

The site lies 270m east of B-Lines, Cymru. The full designations for each site are listed within Appendix 5.

The site lies within a Natural Resources Wales SSSI Impact Risk Zone, however a consultation with Natural Resources Wales will not be triggered as the proposals are for residential dwellings only.

Priority Habitat

Woodland

Several areas of Ancient Semi-Natural Woodland were returned within 2km of the site. The closest being located 380m west.

Several areas of Restored Ancient Woodland were returned within 2km of the site. The closest being located 425m northwest.

Priority Species

Following a review of records held by Cofnod, several priority species that have the potential to occur within the vicinity of the proposed development have been identified. These include birds, bats, badger, hedgehog, otter, water vole, brown hare, reptiles and amphibians. The species records are summarised below, and the detailed records held by Cofnod within 2km of the site are displayed within Appendix 5. Protected species legislation can be found within Appendix 4.

Species records were returned by Cofnod within the site boundary.

Birds

One thousand and eight records were returned for bird species within 2km of the site. Species returned include curlew, kestrel, lapwing, meadow pipit, song thrush and peregrine. All species recorded within 2km are displayed within Appendix 5. Table 4.1 below shows a summary of the closest and most recent bird records and related distance to the site.

Table 4.1. Summary of the closest and most recent bird species records and related distance to site.

Bird Species	Distance of record to site (approx.)	Record date
Grey heron (<i>Ardea cinerea</i>)	1.2km south	17 th December 2022
House sparrow (<i>Passer domesticus</i>)	Within site boundaries	10 th February 2018
Woodpigeon (<i>Columba palumbus</i>)	190m south	27 th June 2008

Bats

Cofnod returned one hundred and thirty records for bats within the search area. Bat species include common pipistrelle, soprano pipistrelle, whiskered/Brandt's bat, natterer's bat, daubenton's bat, brown long-eared bat, myotis bat, long-eared bat species, noctule bat, unknown pipistrelle species and unknown bat species. Below is a summary of the most recent and closest bat records and related distance to the site (see Table 4.2). All species recorded within 2km are displayed within Appendix 5.

Table 4.2. Summary of closest and most recent bat records, record type and related distance to site.

Bat Species	Record type	Distance of record to site (approx.)	Record date
Common pipistrelle (<i>Pipistrellus pipistrellus</i>)	Field Record	830m northeast	10 th September 2020
Myotis bat species (<i>Myotis sp.</i>)	Field Record	1km northeast	10 th September 2020
Noctule (<i>Nyctalus noctula</i>)	Field Record	1km northeast	10 th September 2020
Whiskered/Brandt's bat (<i>Myotis mystacinus/brandtii</i>)	Field Record	1.2km east	10 th September 2020
Soprano pipistrelle (<i>Pipistrellus pygmaeus</i>)	Field Record	1.3km northeast	10 th September 2020
Brown long-eared bat (<i>Plecotus auratus</i>)	Field Record	1.4km north	10 th September 2020
Unknown bat species (<i>Chiroptera</i>)	Field Record	500m east	1 st June 1999

Amphibians

One thousand one hundred and fifty-three records for amphibians were returned within 2km of the site. Species present include common frog, common toad, palmate newt, smooth newt, *lissotriton* and great crested newt. All species recorded within 2km are displayed within Appendix 5. Below (Table 4.3) is a summary of the closest and most recent amphibian records and related distance to the site.

Table 4.3. Summary of most recent and closest amphibian records to and related distance to site.

Notable and Protected Species	Distance of record to site (approx.)	Record date
Common Toad (<i>Bufo bufo</i>)	2km southwest	Three records between 23 rd April 2015 and 27 th April 2023
Common Toad (<i>Bufo bufo</i>)	1km west	23 rd March 1992
Palmate Newt (<i>Lissotriton helveticus</i>)	1.6km southwest	Eight records between 5 th May 1998 and 18 th May 2023
Palmate Newt (<i>Lissotriton helveticus</i>)	630m northeast	Four records between 2 nd June 2010 and 3 rd June 2010
Smooth newt (<i>Lissotriton vulgaris</i>)	1.6km southwest	Six records between 16 th May 1997 and 18 th May 2023
Smooth newt (<i>Lissotriton vulgaris</i>)	630m south	Three records between 2 nd April 2006 and 12 th April 2007
<i>Lissotriton sp.</i>	1.6km southwest	Two records between 23 rd July 2019 and 18 th May 2023

<i>Lissotriton sp.</i>	730m north	Four records between 5 th April 2022 and 18 th April 2023
Common frog (<i>Rana temporaria</i>)	2km southwest	Three records between 17 th May 2016 and 27 th April 2023
Common frog (<i>Rana temporaria</i>)	630m northeast	10 th June 2010
Great crested newt (<i>Triturus cristatus</i>)	1.6km southwest	Ten records between 16 th May 1997 and 18 th May 2023
Great crested newt (<i>Triturus cristatus</i>)	580m northeast	1994

Reptiles

Seventy-seven records for Reptiles were returned within 2km of the site. All species recorded within 2km are displayed within Appendix 5. Below (Table 4.4) is a summary of the closest and most recent reptile records and related distance to the site.

Table 4.4. Summary of most recent and closest reptile records to and related distance to site.

Notable and Protected Species	Distance of record to site (approx.)	Record date
Common Lizard (<i>Zootoca vivipar</i>)	710m southeast	2001
Slow worm (<i>Anguis fragilis</i>)	1.9km south	16 th August 2012
Grass Snake (<i>Natrix Helvetica</i>)	1.6km southwest	15 th August 2022
Grass Snake (<i>Natrix Helvetica</i>)	1.5km southwest	Three records between 2001 and 31 st May 2016
Adder (<i>Vipera berus</i>)	1.6km southwest	2006

Terrestrial mammals

One hundred and seventy records for Terrestrial mammals were returned within 2km of the site. Species present include badger, hedgehog, water vole, otter and brown hare. All species recorded within 2km are displayed within Appendix 5. Below (Table 4.5) is a summary of most notable and/or protected species and related distance to site.

Table 4.5. Summary of most notable mammal species and related distance to site.

Notable and Protected Species	Distance of record to site (approx.)	Record date
European Hedgehog (<i>Erinaceus europaeus</i>)	550m east	22 nd March 2022
European Hedgehog (<i>Erinaceus europaeus</i>)	20m east	Three records between 1 st July 2002 and 2012
European Otter (<i>Lutra lutra</i>)	1.7km northwest	December 2012
European Otter (<i>Lutra lutra</i>)	1.4km north	31 st July 2010
Eurasian badger (<i>Meles meles</i>)	600m southwest	12 th July 2021
Eurasian badger (<i>Meles meles</i>)	200m north	26 th June 2019
Brown hare (<i>Lepus europeus</i>)	2km northeast	12 th May 1983
European water vole (<i>Arvicola amphibius</i>)	1.6km southwest	17 th April 2003
European water vole (<i>Arvicola amphibius</i>)	1km north	Three records between 1998 and 2002

There were no European Protected Species Licence (EPSL) applications within 2km of the site since 2017.

4.2 Habitat Survey

A habitat survey was conducted on 2nd October 2023 by Lizzie Atkinson for the site. The habitat types and features of ecological interest were identified and mapped in compliance with *The Handbook for Phase 1 Habitat Survey: A Technique for Environmental Audit* (JNCC, 2010). A list and a summary description of key habitats identified within the site is tabled below (see Table 4.6). Notes on the presence or potential presence of protected species are provided in Section 4.6. The Phase 1 Habitat map can be found in P.1916.23.E01 *Phase One Habitat Survey*, Appendix 1 and photographs within Appendix 3. The Target Notes (TN) and lists of species recorded during survey are presented in Appendix 2.

Weather conditions during the survey were mild (15°C), dry and overcast (8/8 cloud cover) with a F1 (Beaufort Scale) light air, therefore appropriate for this type of survey.

The site lies within Ewloe Green on the outskirts of Deeside and is bordered by Green Lane to the west, residential dwellings to the south-east and north-east and agricultural land to the north. The surrounding land use is predominantly residential dwellings and retail outlets to the south with agricultural and arable land to the north.

The site comprises a residential dwelling (B1) with associated outbuilding, storage barn and stables (B2-B4) with hardstanding drive and yard surrounding with small amenity grassland garden to the south-east. The remainder of the site is predominately semi-improved grassland fields encroached with tall ruderal vegetation and pockets of scrub bordered by hedgerow and scattered trees. A wet ditch (D1) is present within the south-western corner of the site.

Table 4.6. Habitats present on site including habitat alphanumeric code references from JNCC (2010).

Habitat Description and JNCC Codes	Site Description
<i>Hard standing (J4)</i>	The site is accessed via a gravel drive off the western site boundary and meets a concrete yard that surrounds the buildings. Paving stone slabs form paths around the existing dwelling (B1). This habitat is displayed in photographs 1-3 within Appendix 3.
<i>Building(s) (J3.6)</i>	Four buildings (B1-B4) are present within the site and comprise a residential dwelling, outbuilding, storage barn and stable blocks. Timber sheds (TN4), dog kennels (TN5) and field shelters (TN3) are also present within the site. Buildings B1-B4 are detailed within section 4.3 below. The buildings are displayed within photographs 4-15 and 33-36 within Appendix 3.
<i>Amenity grassland (J1.2)</i>	A small area of amenity grassland is present to the south-east of the buildings and comprises the residential garden. The grassland is intensively managed by mowing regularly and the grass sward height is approximately 5cm. Species present include bent., clover, annual meadow grass, and yorkshire fog. This habitat is shown in photograph 16 within Appendix 3.
<i>Dense/continuous scrub (A2.1)</i>	Pockets of scrub have encroached the semi-improved grassland fields and species present include predominately bramble with hawthorn and creeping thistle. This habitat is displayed in photograph 17 within Appendix 3.
<i>Scattered trees (A3.1)</i>	Scattered trees are present throughout the site, predominately across the site boundaries and species include oak, sycamore, ash, apple, pear, cherry and cypress. This habitat is displayed in photograph 18-22 within Appendix 3.
<i>Semi-improved grassland (B6)</i>	The site is predominantly semi-improved grassland fields. The fields are currently unmanaged, and the sward height is approximately 15-20cm and encroached with tall ruderal vegetation and pockets of scrub within the field margins. The grassland is dominated by perennial ryegrass, Yorkshire fog, meadow grass, bent sp., with creeping buttercup and clover also noted. This habitat is displayed in photograph 23-24 within Appendix 3.
<i>Tall ruderal vegetation (C3.1)</i>	Tall ruderal vegetation has encroached the field margins throughout the site and species present include broad leaved dock, common nettle, willowherb, creeping thistle and hogweed. This habitat is displayed in photograph 25-26 within Appendix 3.

<p>Species rich hedge (J2.1.2)</p>	<p>Species rich hedgerows border the site boundaries and are predominately intact, apart from the section the lines the south-eastern boundary which is defunct in places. Species present include predominately hawthorn, with ivy, bramble, dogrose, elder, blackthorn, holly, privet and oak, hazel and sycamore saplings noted throughout. Tall ruderal vegetation is present throughout the hedgerow understorey. It is recommended that this habitat is retained and enhanced within proposals. This habitat is displayed in photograph 27-28 within Appendix 3.</p>
<p>Wet ditch (G1)</p>	<p>A wet ditch (D1) is located within the south-western corner of the site. The ditch is approximately 1m in width with steep earth banks. The ditch was holding water <1m deep at the time of the survey and was still. The ditch was heavily encroached with aquatic vegetation including common pond water starwort and rush sp., with tall ruderal vegetation and scrub along the ditch banks. The wet ditch was assessed for its great crested newt suitability and is discussed further in section 4.4 below. A small ephemeral pool of water (TN2) is present within the site, however, was not assessed due to the transient nature. This habitat is displayed in photographs 29-30 within Appendix 3.</p>

4.3 Preliminary Bat Roost Assessment of Buildings and Trees

Table 4.7. Preliminary bat roost assessment of buildings within the site

<p>Building B1</p>	<p>Building Description</p>
	<p>Building B1 is a two-storey residential dwelling that is currently occupied. The building is constructed in brickwork walls with pebble dash rendering on all elevations with a pitched, slate-tiled roof and single storey, sloped extensions located off the northern and eastern elevations. Slips and gaps are present throughout the roof with lifts also noted along the ridgeline. A brick chimney is present within the roof with areas of missing mortar noted between the brickwork and lifts under the surrounding lead flashing. Wooden fascias are present on the northern sloped extension and gaps between underneath the fascias are present. The brickwork and rendering are in good condition with no gaps or cracks noted. The windows are uPVC and double-glazed with no gaps identified between the window frames and walls. No evidence of bats was identified during the external inspection. Building B1 can be viewed in photographs 4-7 in Appendix 1.</p>
	<p>Assessment of B1</p>
<p>The building was assessed to have negligible hibernation potential for crevice and void dwelling bats and moderate potential for day and maternity roosts for crevice dwelling bats and moderate potential for void dwelling bats. Overall, the building is classified as having moderate bat roosting potential.</p>	

Building B2	Building Description
	Building B2 is a single-storey outbuilding that is currently in use for storage. The building is constructed in stone and brick walls with a slipped corrugated metal roof with wooden barge boards. Gaps were noted between the stonework and underneath the wooden barge boards. Single-glazed windows in metal frames and wooden doors are present with gaps noted between the door frames and external walls. No evidence of bats was identified during the external inspection. Building B2 can be viewed in photographs 8-11 in Appendix 1.
	Assessment of B2
	The building was assessed to have negligible hibernation potential for crevice and void dwelling bats and moderate potential for day and maternity roosts for crevice dwelling bats and low potential for void dwelling bats. Overall, the building is classified as having moderate bat roosting potential.
Building B3	Building Description
	Building B3 is a single-storey storage barn that is currently in use for storage. The building is constructed in corrugated metal sheeting on the external elevations with a sloped corrugated metal roof supported by steel and timber rafters. The storage building is open-fronted, well illuminated, and draughty. No evidence of bats was identified during the external inspection. Building B3 can be viewed in photograph 12 in Appendix 1.
	Assessment of B3
	The building was assessed to have negligible hibernation potential for crevice and void dwelling bats and negligible potential for day and maternity roosts for crevice dwelling bats and negligible potential for void dwelling bats. Overall, the building is classified as having negligible bat roosting potential.
Building B4	Building Description
	Building B4 comprises two stable blocks (B4a and B4b) currently in use for storage. The stables are constructed in concrete blockwork with a sloped corrugated roof. No gaps were noted between the concrete blockwork. The stables are well illuminated and draughty. No evidence of bats was identified during the external inspection. Building B4 can be viewed in photographs 13-15 in Appendix 1.
	Assessment of B4
	The building was assessed to have negligible hibernation potential for crevice and void dwelling bats and negligible potential for day and maternity roosts for crevice dwelling bats and negligible potential for void dwelling bats. Overall, the building is classified as having negligible bat roosting potential.


Preliminary Roost Assessment Trees

All trees were inspected for Potential Roost Features (PRFs) and trees discussed can be referenced on drawing P.1916.23.T01 *Tree Survey* in Appendix 1. Tree T1 (sycamore) was ivy-clad and was assessed to provide **low** bat roost potential. Tree T2 (oak) was noted to have areas of deadwood and was assessed to provide **low** bat roost potential. Tree T3 (oak) was noted to have areas of deadwood and broken branches and was assessed to provide **low** bat roost potential. T4 (oak) was ivy-clad with a large split in the tree stem and was assessed to provide **moderate** bat roost potential. Tree T5 (oak) had areas of deadwood, multiple knot holes with a large split in a branch and was assessed to provide **high** bat roost potential. Tree T6 (ash) was noted to have knot holes and areas of deadwood and was assessed to provide **low** bat roost potential. Tree T7 (oak) had large amounts of deadwood and splits in branches and was assessed to provide **moderate** bat roost potential. A tree (oak) in group G3 was noted to have broken branches and was assessed to provide **low** bat roost potential. All other trees within the site were assessed to provide **negligible** bat roost potential as no suitable PRF were identified.

- **Low** bat roost potential – T1, T2, T3, T6 and oak tree in G3
- **Moderate** bat roost potential – T4, T7
- **High** bat roost potential – T5

4.4 Great Crested Newt Habitat Suitability Index (GCN HSI)

Table 4.8: Standing Water Description and GCN HSI with full details in Appendix 6.

Standing water description	Photograph
<p>Ditch 1 (D1): is located within the south-western corner of the site. The ditch is approximately 1m in width with steep earth banks. The ditch was still and holding water <1m deep at the time of the survey. The ditch was heavily encroached with vegetation with tall ruderal vegetation and scrub along the ditch banks. The HSI score was 0.66 meaning it has Average suitability for use by great crested newt for breeding.</p>	

4.5 Protected and Notable Species

Table 4.9: Habitat suitability for protected and notable species, including evidence, further survey information and reference to photographs/drawings where applicable.

Birds	Habitat suitability
	The scattered trees, species rich hedgerow, semi-improved grassland, tall ruderal vegetation, scrub and buildings within the site provide suitable foraging and nesting opportunities for bird species.
	Species seen / Evidence of presence / Features identified
	During the survey, magpie, wood pigeon and passerine species were identified within the site.
Bats	Habitat suitability
	The buildings on site offer negligible to moderate potential to support bat roosts as detailed above in section 4.3.
	Trees T1, T2, T3, T4, T5, T6, T7 and an oak tree in G3 (see drawing P.1916.23.T01 <i>Tree Survey</i> , Appendix 1) within the site offer between low to high potential to support bat roosts. All other trees within the site were assessed to provide negligible bat roost potential.
	The scrub, species rich hedgerow, semi-improved grassland, wet ditch (D1), tall ruderal vegetation and scattered trees within the site provide good suitability for commuting and foraging bats, with good connectivity to the surrounding land use.
Badger and other small mammals	Species seen / Evidence of presence / Features identified
	Evidence of bats was not identified within the site during the survey.
	Further survey required
	Further nocturnal surveys for bat will be required (see section 5.2).
Badger and other small mammals	Habitat suitability
	The semi-improved grassland, scrub, tall ruderal vegetation and species rich hedgerow within the site provide foraging and shelter habitat for badger and other small mammal species such as hedgehog.
	Species seen / Evidence of presence / Features identified
	Mammal tracks were noted throughout the site.
Badger and other small mammals	Further survey required
	An updated badger activity survey is recommended (see section 5.2). A badger and small mammals Reasonable Avoidance Measures (RAMS) method statement should be produced and implemented.

Water vole and otter	Habitat suitability
	The wet ditch (D1) within the site provides very limited suitability for water vole and otter as the ditch is isolated with no connectivity to any other surrounding water courses.
	Species seen / Evidence of presence / Features identified
	No evidence of water vole or otter were identified during the site visit.
	Further survey required
	Water vole and otter will not be impacted by the proposals within the site therefore, water vole and otter do not require further consideration within this planning application and will not be discussed further within this report.
Amphibians	Habitat suitability
	A wet ditch (D1) is present within the site and four ponds are present within 500m of the site as mapped on Magic Maps.
	The semi-improved grassland, scrub, tall ruderal vegetation and species rich hedgerow provide terrestrial habitats for amphibians.
	Species seen / Evidence of presence / Features identified
	No evidence of amphibians was identified within the site during the survey.
	Further survey required
	The HSI assessment of the wet ditch (D1) returned a score of average . It is recommended that further surveys for GCN are carried out to assess the presence/absence of the species and to further inform proposals (section 5.2). It is further recommended that an amphibian Reasonable Avoidance Measures (RAMS) method statement should be produced and implemented during the works.
Reptiles	Habitat suitability
	The semi-improved grassland, scrub, tall ruderal vegetation and species rich hedgerow habitats within the site offer suitability to support reptiles. The site is prone to human disturbance, limiting the suitability for reptiles.
	Species seen / Evidence of presence / Features identified
	No evidence of reptiles was identified within the site during the survey.
	Further survey required
	No further survey for reptile will be required. Reptiles do not required consideration within this planning application and will not be discussed further.

Invasive species

Non-native invasive species montbretia (TN1) was identified adjacent to the south-eastern site boundary. The location of the non-native invasive species identified within the site are displayed on plan P.1916.23.E01 within Appendix 1.

5.0 Evaluation and Recommendations

5.1 Designated Sites and Habitats

Non statutory site New Inn Brook Wood LWS lies 310m west and is the closest designated site to the proposals. It is likely that the proposals will directly impact the non-statutory site during the construction phase due to the separation distance and lack of physical barriers such as roads, or housing developments that lie between the proposals and designated site.

All other statutory and non-statutory protected sites lie over 500m from the proposed development site, therefore are unlikely to be directly impacted during the construction phase due to this separation distance.

It is likely that surrounding designated sites, in particular Connah's Quay Ponds and Woodland SSSI that lies 510m north and Deeside and Buckley Newt sites SAC which lies 510m to the south, will be indirectly impacted by the proposals due to an increase in recreational pressure. These pressures include an increase in footfall, possible dog fouling and litter as well as disturbances to species associated with these designated sites.

The site lies within a SSSI Impact Risk Zone; however, Natural England/Natural Resources Wales will not need to be consulted for this type of planning proposal within the residential area as the proposed development does not fall under the likely impacts for the SSSI as detailed on MAGIC Maps. It is considered that there will be no impact on any SSSIs in the vicinity as a result of the proposals.

Mitigation

In order to protect non statutory site New Inn Brook Wood LWS and surrounding habitats during the works it is recommended that a Construction Environmental Management Plan (CEMP) is produced and implemented.

In order to mitigate for potential indirect impacts on designated sites including Connah's Quay Ponds and Woodland SSSI and Deeside and Buckley Newt sites SAC post operation, it is recommended that that dog waste bins, and litter bins are provided. Notice/information boards could be provided within areas of POS within the site, to direct users to less sensitive area and information on how to responsibly use local designated sites. Leaflets could also be provided to each homeowner, providing information on the value of the designated sites to wildlife and encouraging responsible use of these sites and habitats.

A Habitat Regulation Assessment (HRA) may also be required to assess the risk to the designations of Connah's Quay Ponds and Woodland SSSI and Deeside and Buckley Newt sites SAC Sites are designated for the presence of sessile oak woodland and great crested newts.

The habitats on site comprise hardstanding, amenity grassland, buildings, semi-improved grassland, scrub, tall ruderal vegetation, scattered trees, wet ditch (D1) and species rich hedgerow. These habitats are considered to have an ecological value of **within the zone of influence** of the site or lower. The site contains no designated or priority habitats. It is recommended the boundary features, such as the species rich hedgerow and scattered trees, are retained and enhanced to provide species connectivity into the wider landscape. Overall, the proposals are unlikely to adversely affect the ecological value of the area.

The current proposals indicate the addition of an attenuation facility within the site, and it is recommended that native planting is included to enhance the ecology and biodiversity of the site.

The production of the Defra Metric Biodiversity Net Gain Calculations is recommended to minimise impacts of biodiversity and provide net gains in biodiversity and the production of a Management Plan to ensure the long-term commitments to manage the planting, protection and enhancement of biodiversity in and around the new development site.

5.2 Protected and Notable Species Recommendations

Birds

The species rich hedgerow, semi-improved grassland, scattered trees, tall ruderal vegetation and scrub provide suitable habitat for nesting and foraging bird species. It is recommended that vegetation clearance should be undertaken outside of the nesting bird season (**1st March to 31st August Inclusive**) to avoid any impact on breeding birds. If vegetation clearance cannot be undertaken outside of the breeding bird season, a nesting bird check undertaken by a suitably experienced ecologist should be undertaken immediately prior to works commencing. If an active birds' nest is identified a suitable buffer zone should be implemented where no works are to occur within until the young have fledged the nest.

Bats

The habitats on site provide **low-moderate** suitability for commuting and foraging bats. Current plans indicate that the boundary habitats including scattered trees and species rich hedgerow, are to be retained, which provide the most valuable foraging and commuting habitat within the site. It is considered that nocturnal surveys are not required at this time due to retention of these habitats. If at a later date, these habitats are to be removed to accommodate proposals, nocturnal surveys and the deployment of static detectors may be required.

It is recommended that sensitive lighting to be used to meet the Bat Conservation Trust lighting guidance so not to cause a detrimental effect to light sensitive species and that the lighting should avoid illuminating these habitats that border the site where possible.

The buildings on site were assessed to provide **negligible** to **moderate** potential for bats. The buildings were assessed as followed:

- **Negligible** potential – B3 and B4
- **Moderate** potential - B1 and B2

The buildings will be demolished to accommodate the proposals within the site, therefore buildings B1 and B2 with **moderate** bat roost potential will require a **minimum of two nocturnal surveys** undertaken **between May and August** to assess if bats are using the buildings within the site as a roost and to inform further recommendations if required.

The timber sheds (TN4) provide no suitable roost features for bats and were assessed to provide **negligible** bat roost potential. The shelters (TN3) and dog kennels (TN5) were open-fronted and draughty and provide no suitable roosting habitat for bats and were assessed to provide **negligible** bat roost potential. The shelters (TN3), timber sheds (TN4) and dog kennels (TN5) require no further consideration within this report.

The trees within the site were assessed to provide between **negligible** to **high** bat roost potential as detailed within section 4.3. The trees within the site were assessed as followed:

- **Low** bat roost potential – T1, T2, T3, T6 and oak tree in G3
- **Moderate** bat roost potential – T4, T7
- **High** bat roost potential – T5

Tree T7 is to be removed to accommodate proposals (see drawing P.1916.23.T01 *Tree Survey*, Appendix 1) and therefore will require a minimum of **minimum of two nocturnal surveys** undertaken **between May and August** to assess if bats are using the tree as a roost and to inform further recommendations if required. Ivy cladding is present at T4 that will be severed to aid further arboricultural inspections (see drawing P.1916.23.T01 *Tree Survey and Tree Data Table*, Appendix 1). It is recommended that an updated inspection if the tree is carried out to assess if potential bat roost features are present.

Tree T5 will require crown lifting works and pruning works (see drawing P.1916.23.T01 *Tree Survey and Tree Data Table*, Appendix 1) and will require a **minimum of three nocturnal surveys** undertaken **between May and August** to assess if bats are using the tree as a roost and to inform further recommendations if required.

Tree T6 is to be removed and T2 requires pruning works to accommodate proposals (see drawing P.1916.23.T01 *Tree Survey and Tree Data Table*, Appendix 1) and will require soft felling within the presence of a suitably qualified licensed ecologist.

Trees T1, T3, and oak tree in G3 are to be retained within current proposals (see drawing P.1916.23.T01 *Tree Survey*, Appendix 1) therefore will require no further survey effort at this time. If at a later date these trees are to be removed or pruned to accommodate proposals, soft felling and/or nocturnal surveys will be required.

All other trees within the site were assessed to provide **negligible** bat roost potential and will require no further survey effort.

Badger and other small mammals

The site provides habitat for badger and hedgehog within the scrub, semi-improved grassland, species rich hedgerow and tall ruderal vegetation.

These habitats are likely to be impacted by the proposals and therefore, it is recommended that a **Hedgehog Reasonable Avoidance Measures (RAMS) Method Statement** is produced and implemented during the works to avoid harm to this species. The RAMS should include:

- Construction materials stored on pallets so as not to create a hedgehog refuge area; and
- Existing refuge areas should be removed by hand so hedgehogs within are not harmed during their removal.

To enable hedgehog continued use of the site it is advised that gaps of at least 13cm by 13cm are left under any new garden fences to enable hedgehog to roam freely within the area following development. To mitigate for the loss of habitat that could be used by hibernating hedgehogs it is recommended that a hedgehog hibernaculum is provided within the landscaping.

Records for badger have been returned within 200m of the site. An outlier badger sett has previously been identified within the vicinity of the site by ERAP Consultant Ecologists Ltd (ERAP Consultant Ecologists report, *Preliminary Ecology Appraisal, November 2019*) however this was not identified during the site walkover as the site was not extended outside the site boundary due to land ownership. No setts were identified within the site boundary however mammal tracks were noted within the semi-improved grassland habitat within the site. It is recommended that an extended badger activity survey is carried out within 30m of the site to assess badger activity within the site and the surrounding area and to further inform recommendations.

It is further recommended that a **Badger Reasonable Avoidance Measures (RAMS) Method Statement** is produced and implemented during the works to avoid harm to this species. The RAMS should include:

- Construction materials stored on pallets so as not to create a badger refuge area; and
- Existing refuge areas should be removed by hand so badgers within are not harmed during their removal.

Invasive species

Montbretia (TN1) has been identified within the site. To avoid the spread (complying with the Wildlife and Countryside Act 1981, see Appendix 4) of these species within the site during site clearance, it is recommended that an **invasive species management plan** is produced and adhered to during the works. It is recommended that the management plan details suitable management of these species, biosecurity measures and avoidance measures where possible.

As invasive species can colonise very quickly it is recommended that an **updated invasive species check** is undertaken prior to the start of works.

Amphibians

Following a Habitat Suitability Index (HSI) assessment of the wet ditch (D1) during the site walkover survey, the water body was assessed to provide **average** suitability for GCN. A further four ponds are present within 500m of the site as mapped on Magic Maps however, could not be assessed for GCN due to land ownership. The site provides terrestrial habitat within the semi-improved grassland, species rich hedgerow, tall ruderal vegetation and scrub areas and these terrestrial habitats provide refuge areas and connectivity corridors for amphibians. Additionally, Deeside and Buckley Newt Sites SAC lies approximately 510m south and the site supports one of the largest populations of GCN in Great Britain and Connah's Quay Ponds and Woodland SSSI lies approximately 510m north and the site is of special interest for its GCN population as well as other amphibians.

It is recommended that further surveys for GCN are carried out at the onsite ditch (D1) and all ponds within 500m of the site to assess the presence/absence of the species and to further inform proposals. A GCN mitigation statement may also be required.

Terrestrial and aquatic habitats are likely to be impacted by the proposals and therefore, it is recommended as the areas to be lost and are small in size that an **Amphibian Reasonable Avoidance Measures (RAMS) Method Statement** is produced and implemented during the works to avoid harm to this species.

5.3 Enhancements

In order to meet requirements for biodiversity protection and enhancement outlined within the NPPF, it is recommended that ecological enhancements are included. These could include:

1. Provision of 17 bird boxes (25mm and 32mm entrance hole box, house sparrow terrace, swift box), attached to a retained tree or integrated within new buildings on site;
2. Provision of 17 bat features (e.g. Vivara Pro WoodStone Bat box or similar) attached to a retained or new tree on site or provision of a bat box (e.g. Vivara bat bricks or '*bird brick houses*' bat boxes) integrated within new buildings; and
3. Suitable landscaping incorporating species that provide a food or shelter resource to wildlife to include hawthorn, hazel, holly, blackthorn, field maple, dog rose and honeysuckle as hedgerow species and oak, alder, field maple, silver birch, crab apple, rowan and bird cherry as tree species together with implementing a relaxed mowing regime and establishing wildflowers in these areas.

6.0 Conclusions

The site was subject to an extended phase one habitat survey and a preliminary bat roost assessment of all buildings. During the survey and following review of historical species records, it is considered that an impact on birds, bats, badger, amphibians and hedgehog are likely to occur in relation to the proposals for the site. The following recommendations have been made to avoid an impact on these species:

- If works have not begun by October 2024, an updated site visit will be required to assess the habitats within the site;
- A minimum of three nocturnal bat surveys on tree T5 (see drawing P.1916.23.T01 *Tree Survey*, Appendix 1) between May and August to determine if bats are using the tree as a roost;
- A minimum of two nocturnal bat surveys on buildings B1, B2 and tree T7 (see drawing P.1916.23.T01 *Tree Survey*, Appendix 1) between May and August to determine if bats are using the buildings and tree as a roost;
- Soft felling within the presence of a suitably qualified licensed ecologist for trees T2 and T6 that are to be removed/pruned to accommodate the proposals;
- An updated daytime inspection of tree T4 (see drawing P.1916.23.T01 *Tree Survey*, Appendix 1) following the severing of the ivy to confirm if the tree possesses features suitable for roosting bats;
- Great Crested Newt (GCN) eDNA surveys to be carried out at ditch D1 between mid-April to June to assess if GCN are present within the site and further inform recommendations;
- Sensitive lighting to be used to meet the Bat Conservation Trust lighting guidance so not to cause a detrimental effect to light sensitive species;
- An updated badger activity survey to be carried out within 30m of the site to assess badger activity within the site and the surrounding area and to further inform recommendations;
- Production and implementation of a Construction Environmental Management Plan;
- Production and implementation of a hedgehog RAMS to avoid any harm to this species during the proposed works;
- Production and implementation of a badger RAMS to avoid any harm to this species during the proposed works;
- Production and implementation of an amphibian RAMS to avoid any harm to this species during the proposed works;
- Production of an invasive species method statement to avoid the spread of montbretia (TN1) into the wider landscape during the proposed works;
- Precautionary check for invasive prior to works commencing;
- Enhancing the site for species through appropriate landscape planting that includes native, species rich hedgerows, trees and areas of wildflowers plus provision of integrated bat and bird features within newly constructed buildings;
- Attenuation feature to include native planting to enhance the ecology and biodiversity of the proposed site;
- Production of the Defra Metric Biodiversity Net Gain Calculations to minimise impacts on biodiversity and provide net gains in biodiversity;
- Production of a Management Plan to ensure the long-term commitments to manage the planting, protection and enhancement of biodiversity in and around a new development site; and

- Vegetation clearance or pruning should be undertaken outside of the nesting bird season (1st March to 31st August Inclusive) to avoid any impact on breeding birds. Or a nesting bird check undertaken by a suitably experienced ecologist should be undertaken immediately prior to works commencing.

It is considered that there would be very limited impacts on the local ecology as a result of the proposals, provided the recommendations detailed within section 5.0 above are followed.

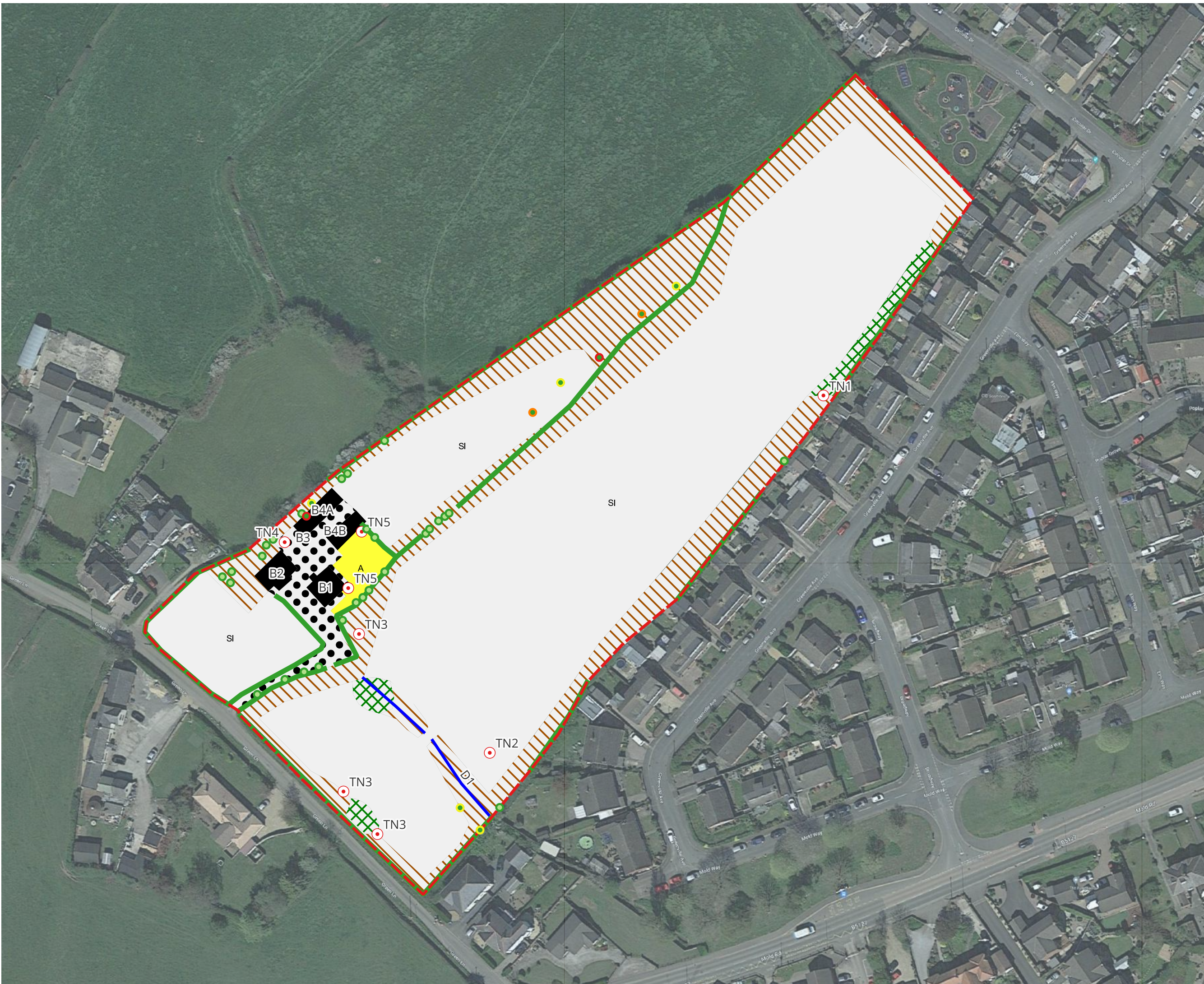
7.0 References

- ARG UK. (2010). *ARG UK Advice Note 5: Great Crested Newt Habitat Suitability Index*
- Bat Conservation Trust (2018). *Bats and lighting in the UK- bats and the built environment series 08/18* Bat Conservation Trust, London.
- Chanin, P. (2003). *Monitoring the Otter Lutra lutra. Conserving Natura 2000 Rivers Monitoring Series No. 10*, English Nature, Peterborough.
- CIEEM (2017). *Guidelines on Ecological Report Writing. Chartered Institute of Ecology and Environmental Management, Winchester.*
- CIEEM (2018). *Guidelines for Ecological Impact Assessment in the UK and Ireland: Terrestrial, Freshwater, Coastal and Marine.* Chartered Institute of Ecology and Environmental Management, Winchester.
- CIEEM (2021). *Bat Mitigation Guidelines: A guide to impact assessment, mitigation and compensation for developments affecting bats. Beta version.*
- Collins, J. (Ed.). (2023) *Bat Surveys for Professional Ecologists: Good Practice Guidelines* (4th edn). Bat Conservation Trust, London.
- Joint Nature Conservation Committee (2010). *Handbook for Phase 1 Habitat Survey – a Technique for Environmental Audit.* JNCC Publications, Peterborough.
- Joint Nature Conservation Committee (JNCC). *The UK Biodiversity Action Plan (UK BAP)* [online] Available at: www.jncc.defra.gov.uk/page-5155
- Key, B. T. H. (2018). *Bat Roosts in Trees: A Guide to Identification and Assessment for Tree-Care and Ecology Professionals.* Pelagic Publishing Ltd.
- Maddock, A. (2008). UK biodiversity action plan; priority habitat descriptions. *UK Biodiversity Action Plan, 94pp.*
- Ministry of Housing, Communities and Local Governments (2021). *National Planning Policy Framework (NPPF)*. [online] Available at: [National Planning Policy Framework - GOV.UK \(www.gov.uk\)](http://www.gov.uk)
- Multi Agency Geographic Information for the Countryside (MAGIC) [online] Available at: [MAGIC \(defra.gov.uk\)](http://defra.gov.uk)
- Oldam *et al.* (2000). *Evaluating the suitability of habitat for the great crested newt (Triturus cristatus).* *Herpetological Journal* 10, 143– 155
- Rose, F., O'Reilly, C., Smith, D. P., & Collings, M. (2006). *The wild flower key: how to identify wild flowers, trees and shrubs in Britain and Ireland.* Frederick Warne.
- Stace, C. (2010). *New flora of the British Isles.* Cambridge university press.
- Strachan, R., Moorhouse, T., Gelling, M. (2011) *Water Vole Conservation Handbook, 3rd Edition.* Wildlife Conservation Research Unit: Abingdon.

Ascerta

Landscape, Arboricultural & Ecological Solutions
for the Built Environment

Appendix 1



- ### Key
- Site boundary
 - J3.6 - Buildings
 - SI B6 - Semi-improved grassland
 - A J1.2 - Amenity grassland
 - A2.1 - Scrub
 - J4 - Hardstanding
 - C3.1 - Tall ruderal vegetation
 - Hedgerow
 - Wet ditch
 - Scattered trees
 - High BRP
 - Moderate BRP
 - Low BRP
 - Target notes
- TN1 - Montbretia
 TN2 - Ephemeral water body
 TN3 - Field shelters
 TN4 - Timber sheds
 TN5 - Dog kennels
- BRP - Bat Roost Potential

DO NOT SCALE.
 ALL COORDINATES RELATED TO LOCAL GRID.
 LOCATED TO NG BY BEST FIT TO DETAIL.
 EXTRACTED FROM OS DIGITAL DATA.

© This drawing, including the design and technical information contained on it, is the property of Ascerta. The drawing may only be used for the specific purpose for which it has been intended and may not be reproduced or copied without prior permission.

Ascerta
 Landscape | Trees | Ecology

t: 0845 463 4404
 e: Info@landscapetreeseecology.com
www.landscapetreeseecology.com

CLIENT:
 Castle Green Homes

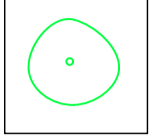

PROJECT:
 Ewloe Green

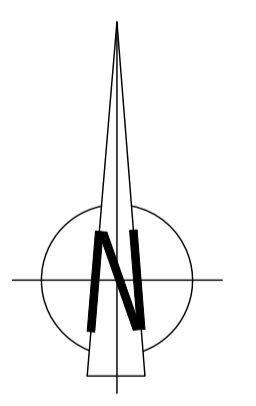
DRAWING TITLE:
 Phase One Habitat Survey

SCALE: NTS@A3	DRAWN BY: LA	DRAWING No: P.1916.23.E01
DATE: 04/10/2023	CHKD BY: LK	REV: -

© This drawing, including the design and technical information contained on it, is the property of Ascerta. The drawing may only be used for the specific purpose for which it has been intended and may not be reproduced or copied without prior permission.

KEY

-  Existing tree to be retained
-  Existing tree to be removed



REV	DESCRIPTION	DATE

Ascerta
 Landscape | Trees | Ecology
 t: 0845 463 4404
 e: info@landscapetreeseecology.com
 www.landscapetreeseecology.com

CLIENT:	Castle Green Homes
PROJECT:	Ewloe Green, Ewloe
DRAWING TITLE:	Tree Survey
SCALE:	1:500 @A1
DRAWN BY:	KP
DRAWING No.:	P.1916.23.01
DATE:	03/10/2023
CHKD BY:	CP
REV:	-

Site:	Ewloe Green, Ewloe	Surveyor:	Kevin Pope
Client:	Castle Green Homes	Survey Date:	29-Sep-2023 11:37
Brief:	Tree Survey to BS5837:2012	Survey Conditions:	Sunny

T. No	Species	Ht (m)	Stem DBH (mm)	RPA Radius	Branch Spread				Ht Crown Clearance (m)	Age Class	P Condition	Structural Condition & General Comments	Preliminary Recommendations (not to be actioned without a valid planning consent)	Est. (yrs)	Cat
				(m)	N	S	E	W							Grade
H1	Ash, Hawthorn, Sycamore	3-5	#100 max	1.20	2.0	2.0	2.0	2.0	0.0	EM	Fair	Form and condition typical of tree species. Partially maintained hedgerow.	Remove specified section to accommodate development proposals. Replace with suitable specimen at the landscaping stage of the project.	30+	C2
T1	Sycamore	13	#450	5.40	6.0	8.0	8.0	7.0	2.0	EM	Fair	Ivy clad stem. Typical form with some lower scaffold deadwood on North of canopy. Overhanging neighbouring garden significantly.	No works required at this stage.	<30	C2
T2	Oak	19	780	9.36	12.0	11.5	12.0	11.5	1.0	M	Good	Form and condition typical of tree species. Broad balanced canopy. Low hanging branches. Located on edge of stream embankment. Prominent feature. Minor deadwood. Protected by TPO: 327 (2020)	Crown lift canopy tips to 4.5m to allow for adequate working space for entrance road.	40+	B2
G1	Apple, Cypress & Hawthorn	3-6	#250 max	3.00	3.0	3.0	3.0	3.0	0.0	Y/EM	Fair /Poor	Form and condition typical of tree species. Eastern boundary group. Some trees on and some off site. Surrounded by dense bramble site side. Predominantly occasional unmanintained Hawthorn. Some boundary hedges included.	No works required at this stage.	20+	C2
H2	Common hazel, Hawthorn & Holly	4-8	#250 max	3.00	4.0	4.0	4.0	4.0	0.0	EM	Fair	Form and condition typical of tree species. Hedgerow left unmaintained.	Remove specified section to accommodate development proposals. Replace with suitable specimen at the landscaping stage of the project.	30+	C2

NOTE: The Category Grade applied to trees surveyed is consistent with the recommendations within Table 1 of BS5837: 2012, however this does not necessarily correlate with the visual importance of a tree within the wider landscape, nor does it dictate which trees should be retained at the cost of quality development. Where trees are to be lost to accommodate a development, recommendations will be made such as to provide suitable mitigation and compensation, and to integrate the development into the wider landscape.

Key to Abbreviations & Headings

T. No.: Tree number (T = Tree, G – Group, W = Woodland, H = Hedge, Cpt. = Compartment)
 Stem DBH (Diameter at Breast Height): Measured at 1.5m above ground level*
 Ht Crown Clearance: Canopy ground clearance
 Structural Condition: Description of any observed defects
 Cat. Grade: Tree quality assessment in accordance with BS5837: 2012

Species: Common name used
 Root Protection Area Radius: Root Protection Area as per BS5837: 2012
 Age Class: Y = Young, EM =Early Mature, M = Mature, OM = Over mature, D = Dead
 Preliminary Recommendations: Made in respect of known / intended use of the site
 * For groups of trees, the stem diameter of the largest tree in the group is generally used
 # Denotes estimated DBH where access was not possible

Ht: Approximate height of tree from ground level in metres
 Branch Spread: Extent of canopy spread in metres to each of the four cardinal points
 P (Physiological) Condition: G = Good, F = Fair, P = Poor, D = Dead
 Est. (yrs): Estimated remaining contribution in years

Site:	Ewloe Green, Ewloe	Surveyor:	Kevin Pope
Client:	Castle Green Homes	Survey Date:	29-Sep-2023 11:37
Brief:	Tree Survey to BS5837:2012	Survey Conditions:	Sunny

T. No	Species	Ht (m)	Stem DBH (mm)	RPA Radius	Branch Spread				Ht Crown Clearance (m)	Age Class	P Condition	Structural Condition & General Comments	Preliminary Recommendations (not to be actioned without a valid planning consent)	Est. (yrs)	Cat
				(m)	N	S	E	W							Grade
T3	Oak	10	#1000	12.00	7.0	12.0	9.0	9.0	2.5	M	Fair	Minor deadwood. Squatly formed Oak with Southern canopy bias. Epicormic stem sprouts at base. Protected by TPO: 327 (2020)	No works required at this stage.	30+	B2
T4	Oak	12	#600	7.20	6.0	10.0	8.0	6.0	3.5	EM	Fair	Ivy colonised stem. Slightly small and slightly yellow leaves. Unable to inspect stem due to dense ivy and undergrowth. Protected by TPO: 327 (2020)	Sever ivy to aid future inspections.	<20	C2
H3	Hawthorn & Holly	3-6	#100 max	1.20	2.0	2.0	2.0	2.0	0.0	Y/EM	Fair	Form and condition typical of tree species. Previously maintained hedgerow.	Prune back to create a maintained uniform feature adjacent proposed plot 31.	30+	C2
T5	Oak	27	#1000	12.00	15.0	16.0	12.0	10.0	1.0	M	Fair	Form and condition typical of tree species. Evidence of previous branch failures. Significant deadwood. Broad and balanced canopy. Protected by TPO: 327 (2020)	Remove any dangerous deadwood and crown lift to 4m. remove snapped out limb at base.	<40	B2
T6	Ash	23	640	7.68	9.0	12.0	12.0	8.0	3.0	M	Poor	Significant deadwood. Thin canopy. Lions tailing on most branches. Protected by TPO: 327 (2020)	Remove tree due to condition and location within falling distance of proposed plots. Replace with suitable specimen at the landscaping stage of the project.	<20	C2
T7	Oak	14	#650	7.80	7.0	9.0	7.0	6.0	2.5	M	Poor	Significant deadwood. In decline. Protected by TPO: 327 (2020)	Remove tree due to condition. Replace with suitable specimen at the landscaping stage of the project.	<10	C2

NOTE: The Category Grade applied to trees surveyed is consistent with the recommendations within Table 1 of BS5837: 2012, however this does not necessarily correlate with the visual importance of a tree within the wider landscape, nor does it dictate which trees should be retained at the cost of quality development. Where trees are to be lost to accommodate a development, recommendations will be made such as to provide suitable mitigation and compensation, and to integrate the development into the wider landscape.

Key to Abbreviations & Headings

T. No.: Tree number (T = Tree, G – Group, W = Woodland, H = Hedge, Cpt. = Compartment)
Stem DBH (Diameter at Breast Height): Measured at 1.5m above ground level*
Ht Crown Clearance: Canopy ground clearance
Structural Condition: Description of any observed defects
Cat. Grade: Tree quality assessment in accordance with BS5837: 2012

Species: Common name used
Root Protection Area Radius: Root Protection Area as per BS5837: 2012
Age Class: Y = Young, EM = Early Mature, M = Mature, OM = Over mature, D = Dead
Preliminary Recommendations: Made in respect of known / intended use of the site
* For groups of trees, the stem diameter of the largest tree in the group is generally used
Denotes estimated DBH where access was not possible

Ht: Approximate height of tree from ground level in metres
Branch Spread: Extent of canopy spread in metres to each of the four cardinal points
P (Physiological) Condition: G = Good, F = Fair, P = Poor, D = Dead
Est. (yrs): Estimated remaining contribution in years

Site:	Ewloe Green, Ewloe	Surveyor:	Kevin Pope
Client:	Castle Green Homes	Survey Date:	29-Sep-2023 11:37
Brief:	Tree Survey to BS5837:2012	Survey Conditions:	Sunny

T. No	Species	Ht (m)	Stem DBH (mm)	RPA Radius	Branch Spread				Ht Crown Clearance (m)	Age Class	P Condition	Structural Condition & General Comments	Preliminary Recommendations (not to be actioned without a valid planning consent)	Est. (yrs)	Cat
				(m)	N	S	E	W							Grade
G2	Common pear, Cypress, Hawthorn & Holly	4 - 15	#500 max	6.00	5.0	5.0	5.0	5.0	0.0	EM / M	Fair	Form and condition typical of tree species. Larger trees consist of cypress and pear. Pear with large hollow stem. Surrounded by overgrown Hawthorn.	Remove to accommodate the development proposals. Replace with suitable specimens at the landscaping stage of the project.	<20 / <30	B2 / C2
G3	Sycamore, Oak, Ash, Holly & Apple	5.5 - 19	#400 +400 max	6.79	See plan				3	Y - M	Fair	Boundary trees overhanging existing single story buildings located along stream embankment. Smaller ash dying back, larger Ash showing signs of reduced vigour. Three Apples trees in garden to west of group. Oak and Sycamore are Protected by TPO: 327 (2020)	Remove Apples from existing garden to accommodate development proposals. Replace with suitable specimens at the landscaping stage of the project.	30	B2 / C2
H4	Hazel, Hawthorn & Ash	2-3	#70 max	0.84	0.5	0.5	0.5	0.5	0	Y	F	Maintained garden boundary hedge.	Prune to create a maintained uniform boundary feature.	30	C2
H5	Privet	2	#70 max	0.84	0.5	0.5	0.5	0.5	0	Y	F	Maintained garden boundary hedge.	Remove to accommodate development proposals. Replace with suitable specimen at the landscaping stage of the project.	30	C2

NOTE: The Category Grade applied to trees surveyed is consistent with the recommendations within Table 1 of BS5837: 2012, however this does not necessarily correlate with the visual importance of a tree within the wider landscape, nor does it dictate which trees should be retained at the cost of quality development. Where trees are to be lost to accommodate a development, recommendations will be made such as to provide suitable mitigation and compensation, and to integrate the development into the wider landscape.

Key to Abbreviations & Headings

T. No.: Tree number (T = Tree, G – Group, W = Woodland, H = Hedge, Cpt. = Compartment)
Stem DBH (Diameter at Breast Height): Measured at 1.5m above ground level*
Ht Crown Clearance: Canopy ground clearance
Structural Condition: Description of any observed defects
Cat. Grade: Tree quality assessment in accordance with BS5837: 2012

Species: Common name used
Root Protection Area Radius: Root Protection Area as per BS5837: 2012
Age Class: Y = Young, EM = Early Mature, M = Mature, OM = Over mature, D = Dead
Preliminary Recommendations: Made in respect of known / intended use of the site
* For groups of trees, the stem diameter of the largest tree in the group is generally used
Denotes estimated DBH where access was not possible

Ht: Approximate height of tree from ground level in metres
Branch Spread: Extent of canopy spread in metres to each of the four cardinal points
P (Physiological) Condition: G = Good, F = Fair, P = Poor, D = Dead
Est. (yrs): Estimated remaining contribution in years

Ascerta

Landscape, Arboricultural & Ecological Solutions
for the Built Environment

Appendix 2

Appendix 2: Species Lists and Target Notes

Table 1: Flora Species

English Name	Scientific Name
Apple	<i>Malus sp.</i>
Ash	<i>Fraxinus excelsior</i>
Bindweed	<i>Convolvulus arvensis</i>
Blackthorn	<i>Prunus spinosa</i>
Bracken	<i>Pteridium aquilinum</i>
Bramble	<i>Rubus fruticosus agg</i>
Broadleaved dock	<i>Rumex obtusifolius</i>
Broadleaved plantain	<i>Plantago major</i>
Cherry	<i>Prunus sp.</i>
Cleavers	<i>Galium aparine</i>
Clover	<i>Trifolium repens</i>
Common daisy	<i>Bellis perennis</i>
Compact rush	<i>Juncus conglomeratus</i>
Creeping bent-grass	<i>Agrostis spp.</i>
Creeping bent-grass	<i>Agrostis stolonifera</i>
Creeping buttercup	<i>Ranunculus repens</i>
Creeping thistle	<i>Cirsium arvense</i>
Cypress	<i>Cupressus sp.</i>
Dandelion	<i>Taraxacum officinale</i>
Dog rose	<i>Rosa canina</i>
Elder	<i>Sambucus nigra</i>
Hawthorn	<i>Crataegus monogyna</i>
Hazel	<i>Corylus sp.</i>
Herb robert	<i>Geranium robertianum</i>
Hogweed	<i>Heracleum sphondylium</i>
Holly	<i>Ilex aquifolium</i>
Ivy	<i>Hedera helix</i>
Meadow grass	<i>Poa sp.</i>
Montbretia *	<i>Crocsmia sp.</i>
Moss	<i>Bryophyta sp.</i>
Oak	<i>Quercus robur</i>
Pear	<i>Pryrus sp.</i>
Perennial ryegrass	<i>Lolium perenne</i>
Pond sedge	<i>Carex riparia</i>
Pond water starwort	<i>Callitriche stagnalis</i>
Privet	<i>Ligustrum vulgare</i>
Ragwort	<i>Senecio jacobaea / Jacobaea vulgaris</i>
Raspberry	<i>Ribes sp.</i>
Red fescue	<i>Festuca rubra</i>
Silver birch	<i>Betula pendula</i>
Soft rush	<i>Juncus effusus</i>
Stinging nettle	<i>Urtica dioica</i>
Sycamore	<i>Acer pseudoplatanus</i>
Willowherb	<i>Epilobium sp.</i>
Yorkshire fog	<i>Holcus lanatus</i>

* **invasive species**

Table 2: Target Notes

Target Note Number	Description
TN1	Montbretia
TN2	Ephemeral water body
TN3	Field shelters
TN4	Timber sheds
TN5	Dog kennels

Ascerta

Landscape, Arboricultural & Ecological Solutions
for the Built Environment

Appendix 3

Appendix 3: Photographs

Table 3: Photographs of the site



Photograph 1: Concrete yard



Photograph 2: Gravel driveway



Photograph 3: Paving stone slabs



Photograph 4: Building B1



Photograph 5: Lifts in tiles on B1



Photograph 6: Lifts in flashing on B1



Photograph 7: Building B1



Photograph 8: Building B2



Photograph 9: Gaps in stone on B2



Photograph 10: Gaps between door frames and stonework on B2



Photograph 11: Building B2



Photograph 12: Building B3



Photograph 13: Stable block (B4a)



Photograph 14: Stable block (B4b)



Photograph 15: Stable block B4



Photograph 16: Amenity grassland garden



Photograph 17: Pockets of scrub along the south eastern boundary



Photograph 18: Scattered trees within the site




Photograph 19: Broken and split branches of tree T7 (oak) assessed to provide moderate BRP



Photograph 20: Scattered ash saplings



Photograph 21: Tree T6 (ash) assessed to provide low BRP



Photograph 22: Tree T5 (oak) assessed to provide high BRP



Photograph 23: Semi-improved grassland fields



Photograph 24: Semi-improved grassland fields



Photograph 25: Tall ruderal vegetation encroaching field margins



Photograph 26: Tall ruderal vegetation encroaching field margins



Photograph 27: Species rich hedgerow along north-western site boundary



Photograph 28: Species rich hedgerow along south-western site boundary



Photograph 29: Wet ditch (D1)



Photograph 30: Wet ditch (D1)



Photograph 31: Montbretia (TN1)



Photograph 32: Ephemeral water body (TN2)



Photograph 33: Fields shelters (TN3)



Photograph 34: Timber sheds (TN4)



Photograph 35: Dog kennels (TN5)



Photograph 36: Fields shelters (TN3)

Ascerta

Landscape, Arboricultural & Ecological Solutions
for the Built Environment

Appendix 4

Appendix 4: Relevant Legislation

European Legislation

The following Directives have been adopted by the European Union and provide protection for fauna and flora species of European importance and the habitats which support them:

- Directive 2009/147/EC on the Conservation of Wild Birds (Birds Directive);
- Directive 92/43/EEC of 21 May 1992 on the conservation of natural habitats and of wild fauna and flora (Habitats Directive).

UK Legislation

The Habitats Directive has been transposed into national legislation through the Conservation of Habitats and Species (Amendment) (EU Exit) Regulations 2019 (The Habitats Regulations). This provides for the designation and protection of 'European Sites' (SPAs, SACs and Ramsar Sites, including proposed or potential European Sites) and the protection of 'European Protected Species'.

The key UK legislation relating to nature conservation is the Wildlife and Countryside Act 1981 (as amended) (W&C Act). This Act is supplemented, *inter alia*, by provision in the Countryside and Rights of Way (CRoW) Act 2000, and the Natural Environment and Rural Communities Act 2006 (NERC Act). Additional species and habitat specific UK legislation includes the Protection of Badgers Act 1992 and the Hedgerow Regulations 1997.

The Environment Act sets out how the UK will maintain environmental standards following leaving of the EU. The Bill builds on the vision of the 25 Year Environment Plan, with the ambition from the government to leave the environment in a better state than it was when inherited.

The Defra Biodiversity Metric is being implemented to work alongside the Environment Act. This tool calculates potential biodiversity impacts as a result of development and identifies mitigation and compensation requirements to ensure no net loss of biodiversity. In addition, it identifies measures that can be implemented in order to meet Biodiversity gain as a result of development. Defra released a beta version of the biodiversity metric in July 2019, with the most recent revision in March 2023. This metric is likely to be the default metric used by councils, with the most recent version to be submitted to support a planning application.

The National Planning Policy Framework (NPPF) 2021 has been published to provide further planning guidance. Wildlife, biodiversity and ecological networks are referred to in Section 15 '*Conserving and enhancing the natural environment*'. The NPPF states that the planning system should contribute to and enhance the natural and local environment by: recognising the wider benefits of ecosystem services, minimising impacts on biodiversity and providing net gains for biodiversity, including by establishing coherent ecological networks that are more resilient to current and future pressures. Further guidance is provided within Government Circular 06/05: *Biodiversity and Geological Conservation - Statutory Obligations and Their Impact Within the Planning System*.

Species and Habitats of Principal Importance

Species and Habitats of Principal Importance are listed under section 41 of the NERC Act and are a material consideration in planning decisions. Planners require relevant, up to date information from ecological surveys in order to assess the effects of a proposed development on biodiversity as Councils have a statutory obligation under section 40 of the NERC Act to consider biodiversity conservation in the determination of planning applications.

Background information about the lists of priority habitats and species (Species and Habitats of Principal Importance) can be found within the UK Biodiversity Action Plan (UK BAP). Although this has been succeeded by the '*UK Post-2010 Biodiversity Framework*', many of UK BAP tools are still relevant. BAPs identify habitats and species of nature conservation priority on a UK (UK BAP) and Local (LBAP) scale. Most BAP priority habitats and species have Habitat Action Plans (HAP) and Species Action Plans (SAP) and there are also "grouped action plans" for groups of related species with similar conservation requirements. The LBAP relating to this site is the Recovery Action plan for Wales.

Badgers

The legislation protecting badgers in England and Wales is the Protection of Badgers Act 1992.

Under the Protection of Badgers Act 1992 it is an offence *inter alia* to:

- Wilfully kill, injure or take a badger, or to attempt to do so;
- Cruelly ill-treat a badger; or
- Intentionally or recklessly interfere with a badger sett by (a) damaging a sett or any part of one; (b) destroying a sett; (c) obstructing access to or any entrance of a sett; (d) causing a dog to enter a sett; or (e) disturbing a badger when it is occupying a sett.

The Badger Act 1992 defines a badger's sett as "*any structure or place which displays signs indicating current use by a badger*"

The Welsh Government has authority under Section 10(2) and (3) of the Act to issue licences to interfere with badger setts for:

1. The purpose of any agricultural or forestry operation;
2. The purpose of any operation to maintain or improve any existing watercourse or drainage works, or to construct new works required for the drainage of land, including works of defense against seawater or tidal water, and
3. Controlling foxes in order to protect livestock and penned game

Kill or take badgers or to interfere with their setts for:

1. The purpose of preventing the spread of disease; and
2. The purpose of preventing serious damage to land, crops, poultry or any other form of property.

Natural Resources Wales can issue licences to enable works to continue that may affect a protected species. In relation to disturbance of badgers, Natural Resources Wales (2009) gives guidelines on disturbance which will require a licence. These includes: "*using very heavy machinery (generally tracked vehicles) within 30 metres of any entrance to an active sett; using lighter machinery (generally wheeled vehicles), particularly for any digging operation, within 20 metres; light work such as hand digging or scrub clearance within 10 metres. There are some activities which may cause disturbance at greater distances (such as using explosives or pile driving) and these should be given individual consideration.*"

Bats

In England and Wales, all bats and their roosts are protected under the Conservation of Habitats and Species Regulations 2017 and the Wildlife & Countryside Act 1981 (as amended). Several species of bat are also highlighted as Priority Species under the UK Biodiversity Action Plan and within the Local BAP.

Under the current legislation as summarised on pages 8 and 9 of the Bat Surveys for Professional Ecologists Good Practice Guidelines – 3rd Edition (2016) it is a criminal offence to:

"To kill, capture, injure or take a wild bat;

- *To damage or destroy a place used by a bat for breeding or resting. All offences of this nature are identified within the Habitats Regulations. This offence is unique in that it can be committed accidentally. No element of intentional, reckless or deliberate action needs to be evidenced;*
- *To disturb bats anywhere (roosts, flight lines or foraging areas) if levels of disturbance can be shown to impair their ability to survive, to breed or reproduce, to rear or nurture their young, to hibernate or migrate or to affect significantly local distribution or abundance;*
- *To intentionally or recklessly disturb a bat, whilst it is occupying a place of shelter or protection;*
- *To intentionally or recklessly obstruct access to any place used by a bat for shelter or protection; and*
- *To be in possession or control of a bat alive or dead (or any part of a bat or anything derived from a bat, although bat droppings are generally considered to be acceptable), or to transport a bat, to sell or exchange a bat or to offer to sell or exchange a bat taken from the wild.”*

Breeding Birds

Breeding Birds are protected under the Wildlife and Countryside Act which make it an offence to:

- *intentionally kill, injure or take any wild bird or take, damage or destroy the nest of any wild bird whilst it is in use or being built;*
- *intentionally take or destroy the egg of any wild bird;*
- *have in one's possession or control any wild bird, dead or alive, or any part of a wild bird (including eggs), which has been taken in contravention of the Act or the Protection of Birds Act 1954;*
- *intentionally or recklessly disturb any wild bird listed on Schedule 1 while it is nest building, or at a nest containing eggs or young, or disturb the dependent young of such a bird.*

Great Crested Newt

The great crested newt (*Triturus cristatus*) is fully protected under the Wildlife and Countryside Act, 1981 (as amended) and the Habitats Regulations, 2017. It is also a Species of Principal Importance. The legislation makes it an offence to:

- *Deliberately (or intentionally) kill, injure or capture (or take) a great crested newt, or great crested newt egg or eft;*
- *Deliberately (intentionally) damage or destroy any breeding site or resting place (i.e. pond, refuge, hibernaculum);*
- *Deliberately or recklessly obstruct access to any breeding site or resting place;*
- *Deliberately, intentionally or recklessly disturb a great crested newt, in particular disturbance which is likely to:*
 - *impair the ability of the great crested newt to survive, breed, reproduce, or to rear or nurture young;*
 - *impair the ability of the great crested newt to hibernate or migrate; or significantly affect the local distribution or abundance of great crested newts*

Invasive Species

It is an offence under Section 14(2) of the Wildlife and Countryside Act 1981 to '*plant or otherwise cause to grow*' in the wild any plant in Schedule 9 Part II.

Other Aquatic Species

Water vole (*Arvicola amphibious*) are a Species of Principal Importance and also fully protected under Schedule 5 of the Wildlife and Countryside Act 1981 (as amended) which makes it an offence to:

- *intentionally or recklessly damage, destroy or obstruct access to any structure or place used for shelter or protection;*
- *intentionally or recklessly disturb water voles whilst occupying a structure or place used for that purpose;*
- *intentionally kill, injure or take water voles;*
- *possess or control live or dead water voles or derivatives;*
- *sell water voles or offer or expose for sale or transport for sale; and*
- *publish or cause to be published any advertisement which conveys the buying or selling of water voles.*

Otter (*Lutra Lutra*) are similarly protected under the Wildlife and Countryside Act, 1981 (as amended) and have additional protection as a European Species under The Habitats Regulations 2017.

It is a criminal offence to intentionally, wilfully kill, injure or take any of the aforementioned protected species or to destroy or disturb its habitat.

Local Policy

The site lies within Ewloe and is covered by the Flintshire Local Development Plan 2015-2030 (Adopted 2023). It has been adopted in line with the Future Wales: The National Plan 2040. The policies of relevance are EN6 and EN9 regarding Sites of Biodiversity Importance and Development in or Adjacent to Conservation Areas.

Ascerta

Landscape, Arboricultural & Ecological Solutions
for the Built Environment

Appendix 5



cofnod

Gwasanaeth Gwybodaeth Amgylcheddol Gogledd Cymru
North Wales Environmental Information Service

Cofnod Environmental Information Search (PUBLIC VERSION)

Our Reference	CO/E11652
Your Reference	Land off Green Lane, Ewloe
Requested By	Lizzie Atkinson, Ascerta
Data Users	Lizzie Atkinson - Ecologist; Jack Kay - Assistant Ecologist; Liz Kenyon - Senior Ecologist
Search Date	27/09/2023 08:51
Expiry Date	27/03/2024 (may be extended on request)
Search Type	Chargeable

Important Information

- Use of the data is governed by Cofnod's [Terms & Conditions](#).
- Data marked as confidential or sensitive must not be released into the public domain, with the exception of the Public Version of the PDF report, which has had sensitive information removed or restricted.
- You should not amend any part of the downloaded records.
- Unless otherwise agreed, use of the data is valid until the Expiry Date (27/03/2024).
- Past records of presence of a habitat or species do not guarantee continued occurrence; absence of records does not imply absence of a species, merely that no records are held by Cofnod; Cofnod cannot guarantee the accuracy of supplied data; copyright of records remains with the original recorder.
- The Dataset ID associated with each record can be used to find information about the provenance of the data. See the [Cofnod Metadata](#) page for more information.
- Verification Levels are given for each record and indicate whether the record has been assessed by an expert.
- Please [contact us](#) if you have any questions about using the data or wish to add further Data Users.

Notes

- Records with 1km, 2km, 5km, 10km or 100km grid references (where present) are highlighted with, for example, (**1km**) next to the distance to indicate that the distance should not be considered to be exact given the vague nature of the grid reference.
- Records shown in **bold** typeface are sensitive species records, and some details have been restricted in this public version of the report.

Verification Levels

- **UA:** Unassessed
- **PC:** Probably Correct
- **KC:** Known Correct
- **NA:** Not Required

Species Categories

- **All Other Species:** Any species not included in other categories
- **Category 1 Species:** Species with European and/or UK Legal Protection, Section 7 Species or UK BAP Priority Species
- **Category 2 Species:** Global Red List, British Red Data Book, Nationally Rare & Scarce, Welsh Red and Amber Birds & Welsh Red Data Lists, not identified in Category 1
- **Category 3 Species:** Local species not identified under Categories 1 & 2, Locally Important species as specified by local experts

Abbreviations

BAP - UK Biodiversity Action Plan Priority Species, **BDir1** - EU Birds Directive Annex 1 - Birds which are the subject of special conservation measures, **BDir2.1** - EU Birds Directive Annex 2.1 - Birds which may potentially be hunted, **BDir2.2** - EU Birds Directive Annex 2.2 - Birds which may potentially be hunted within certain member states, **Bern2** - Bern Convention on the Conservation of European Wildlife and Natural Habitats, Appendix 2 - Strictly protected fauna species, **Bern3** - Bern Convention on the Conservation of European Wildlife and Natural Habitats, Appendix 3 - Protected fauna species, **Bonn2** - Bonn Convention on the Conservation of Migratory Species of Wild Animals, Appendix 2 - Migratory Species to be the subject of agreements, **CHS2** - The Conservation of Habitats and Species Regulations 2010, Schedule 2 - European Protected Species of Animals, **CHS4** - The Conservation of Habitats and Species Regulations 2010, Schedule 4 - Animals which may not be captured or killed in certain ways, **CITES-A** - Convention on International Trade in Endangered Species, Annex A - Species threatened with extinction, **CITES-B** - Convention on International Trade in Endangered Species, Annex B - Species that may become extinct unless trade is closely controlled, **CITES-C** - Convention on International Trade in Endangered Species, Annex C - Species subject to regulation, **GBNNSIP** - Great Britain Non-native Species Inventory Portal Checklist of Non-native Species, **HDir2** - Habitats Directive, Annex II - Species requiring designation of Special Areas of Conservation, **HDir4** - Habitats Directive, Annex IV - Species in need of strict protection, **HDir5** - Habitats Directive, Annex V - Species where population management is decided by individual countries, **INNS** - Invasive Non-native Species, **INNS-W** - Invasive Non-native Species (INNS) of Interest to Wales, **LBAP-A** - Anglesey Local Biodiversity Action Plan, **LBAP-C** - Conwy Local Biodiversity Action Plan, **LBAP-D** - Denbighshire Local Biodiversity Action Plan, **LBAP-E** - Eryri National Park Authority Local Biodiversity Action Plan, **LBAP-F** - Flintshire Local Biodiversity Action Plan, **LBAP-G** - Gwynedd Local Biodiversity Action Plan, **LBAP-T** - North and Mid Wales Trunk Road Agent Biodiversity Action Plan, **LBAP-W** - Wrexham Local Biodiversity Action Plan, **LI-48[EX]** - Locally Important Species in Vice-County 48:

Merionethshire, **LI-48[LR]** - Locally Important Species in Vice-County 48: Merionethshire, **LI-48[LS]** - Locally Important Species in Vice-County 48: Merionethshire, **LI-49[EX]** - Locally Important Species in Vice-County 49: Caernarvonshire, **LI-49[LR]** - Locally Important Species in Vice-County 49: Caernarvonshire, **LI-49[LS]** - Locally Important Species in Vice-County 49: Caernarvonshire, **LI-50[EX]** - Locally Important Species in Vice-County 50: Denbighshire, **LI-50[LR]** - Locally Important Species in Vice-County 50: Denbighshire, **LI-50[LS]** - Locally Important Species in Vice-County 50: Denbighshire, **LI-51[LR]** - Locally Important Species in Vice-County 51: Flintshire, **LI-51[LS]** - Locally Important Species in Vice-County 51: Flintshire, **LI-52[LR]** - Locally Important Species in Vice-County 52: Anglesey, **LI-52[LS]** - Locally Important Species in Vice-County 52: Anglesey, **LI-BR-48[EX]** - Bryophyte Rarity List for Vice-County 48: Merionethshire (Locally extinct), **LI-BR-48[LR]** - Bryophyte Rarity List for Vice-County 48: Merionethshire (Locally rare), **LI-BR-49[EX]** - Bryophyte Rarity List for Vice-County 49: Caernarvonshire (Locally extinct), **LI-BR-49[LR]** - Bryophyte Rarity List for Vice-County 49: Caernarvonshire (Locally rare), **LI-BR-50[EX]** - Bryophyte Rarity List for Vice-County 50: Denbighshire (Locally extinct), **LI-BR-50[LR]** - Bryophyte Rarity List for Vice-County 50: Denbighshire (Locally rare), **LI-BR-51[LR]** - Bryophyte Rarity List for Vice-County 51: Flintshire (Locally rare), **LI-BR-52[LR]** - Bryophyte Rarity List for Vice-County 52: Anglesey (Locally rare), **LI-VP-48[LNS]** - Rare Plant Register for Vice-County 48: Merionethshire (Locally Not Scarce), **LI-VP-48[LR]** - Rare Plant Register for Vice-County 48: Merionethshire (Locally Rare), **LI-VP-48[LS]** - Rare Plant Register for Vice-County 48: Merionethshire (Locally Scarce), **LI-VP-49[LE]** - Rare Plant Register for Vice-County 49: Caernarvonshire (Locally Extinct), **LI-VP-49[LR]** - Rare Plant Register for Vice-County 49: Caernarvonshire (Locally Rare), **LI-VP-49[LS]** - Rare Plant Register for Vice-County 49: Caernarvonshire (Locally Scarce), **LI-VP-49[NLS]** - Rare Plant Register for Vice-County 49: Caernarvonshire (Not Locally Scarce), **LI-VP-50[LNS]** - Rare Plant Register for Vice-County 50: Denbighshire (Locally near scarce), **LI-VP-50[LR]** - Rare Plant Register for Vice-County 50: Denbighshire (Locally rare), **LI-VP-50[LS]** - Rare Plant Register for Vice-County 50: Denbighshire (Locally scarce), **LI-VP-51[LR]** - Rare Plant Register for Vice-County 51: Flintshire (Locally rare), **LI-VP-51[LS]** - Rare Plant Register for Vice-County 51: Flintshire (Locally scarce), **LI-VP-52[EX]** - Rare Plant Register for Vice-County 52: Anglesey (Extinct), **LI-VP-52[LR]** - Rare Plant Register for Vice-County 52: Anglesey (Locally Rare), **LI-VP-52[LS]** - Rare Plant Register for Vice-County 52: Anglesey (Locally Scarce), **LI-VP-52[PX]** - Rare Plant Register for Vice-County 52: Anglesey (Possibly or Probably Extinct), **PBA** - Protection of Badgers Act 1992, **RDB-N** - Red Data Book listing (not based on IUCN guidelines) - Notable, **RDB-NB** - Red Data Book listing (not based on IUCN guidelines) - Notable B, **RDB-NR** - Red Data Book listing (not based on IUCN guidelines) - Nationally Rare, **RDB-NS** - Red Data Book listing (not based on IUCN guidelines) - Nationally Scarce, **RL-CR** - IUCN Red List of Threatened Species - Critically Endangered, **RL-DD** - IUCN Red List of Threatened Species - Data Deficient, **RL-EN** - IUCN Red List of Threatened Species - Endangered, **RL-NT** - IUCN Red List of Threatened Species - Near Threatened, **RL-PX** - IUCN Red List of Threatened Species - Possibly Extinct, **RL-RE** - IUCN Red List of Threatened Species - Regionally Extinct, **RL-VU** - IUCN Red List of Threatened Species - Vulnerable, **S7** - Environment (Wales) Act 2016 (Section 7), **SSC** - The Invasive Alien Species (Enforcement and Permitting) Order 2019: Species of Special Concern, **UKBA** - RSPB/BTO Birds of Conservation Concern - Amber list (not based on IUCN criteria), **UKBR** - RSPB/BTO Birds of Conservation Concern - Red list (not based on IUCN criteria), **WBA** - RSPB/BTO Birds of Conservation Concern in Wales - Amber list (not based on IUCN criteria), **WBR** - RSPB/BTO Birds of Conservation Concern in Wales - Red list (not based on IUCN criteria), **WCA1.1** - Wildlife & Countryside Act 1981 Schedule 1.1 - Birds which are protected at all times, **WCA1.2** - Wildlife & Countryside Act 1981 Schedule 1.2 - Birds which are protected during the close season, **WCA5** - Wildlife & Countryside Act 1981 Schedule 5 - Animals which are protected, **WCA8** - Wildlife & Countryside Act 1981 Schedule 8 - Plants which are protected, **WCA9** - Wildlife & Countryside Act 1981 Schedule 9 - Animals and plants which may not be released/planted or allowed to escape/grow in the wild, **WRL-BR[DD]** - Bryophyte Red Data List for Wales (Data Deficient), **WRL-BR[EN]** - Bryophyte Red Data List for Wales (Endangered), **WRL-RA[NT]** - IUCN Red List Assessment of Amphibians and Reptiles at Great Britain and Country Scale (Near Threatened), **WRL-RU[DD]** - Rust Fungus Red Data List and Census Catalogue for Wales (Data Deficient), **WRL-SW[DD]** - A Red List of Stoneworts in Wales (Data Deficient), **WRL-TM[EN]** - IUCN compliant Red List for Britain's Terrestrial Mammals (Endangered), **WRL-TM[VU]** - IUCN compliant Red List for Britain's Terrestrial Mammals (Vulnerable), **WRL-VP[CR]** - Vascular Plant Red Data List for Wales

(Critically Endangered), **WRL-VP[DD]** - Vascular Plant Red Data List for Wales (Data Deficient), **WRL-VP[NT]** - Vascular Plant Red Data List for Wales (Near Threatened),
WRL-VP[VU] - Vascular Plant Red Data List for Wales (Vulnerable)

- PUBLIC VERSION -

Data Description

Distance	Indicates the distance, in metres, between the grid reference of the record (using the central point of the grid square) and the search location. For any Sensitive Species Records, this should not be released into the Public Domain.
Species Name	Name of the taxon (usually identified to species level) using the binomial system.
Grid Reference	Grid reference based on the Ordnance Survey grid system.
Date	Date on which the record was made. In some cases this might be a date range, or a vague date such as 'Summer 2010'.
Recorder(s)	One or more people who made the original observation and recorded it in some way. It may have subsequently been included in a data collation by another person or it may have been submitted to the LERC directly.
Abundance	Number of individuals recorded. Where not specified it is assumed that at least one was present.
Record Type	A description of the type of record.
Site Name	The site name (if one has been supplied). For any Sensitive Species Records, this cannot be released into the Public Domain.
Notes	Any additional notes about the sighting. For any Sensitive Species Records, this cannot be released into the Public Domain.
Dataset ID	ID of this dataset. See 'Important Issues' for more details.
Lists	Any local, national or international conservation statuses or legal protection which apply to this species and whether it is included in any Local Biodiversity Action Plans. See 'Abbreviations' for more details.
V	An indicator showing the level of confidence held in the record's correct identification.

Dataset Information

The records in these results are drawn from the following datasets. Use the Dataset ID next to each record to find its dataset.

Dataset ID	Title	Acknowledgements	Type
D0026/030/01	Records captured from CCW regional files - CCW Files SJ26.3.1 & SJ26.3.2 - SSSI: Buckley Claypits And Commons - Scientific Information - Amphibians - General	Cyfoeth Naturiol Cymru/Natural Resources Wales	Species
D0026/031/01	Records captured from CCW regional files - CCW Files SJ26.3.1 & SJ26.3.2 - SSSI: Buckley Claypits And Commons - Scientific Information - Brookhill	Cyfoeth Naturiol Cymru/Natural Resources Wales	Species
D0026/032/01	Records captured from CCW regional files - CCW Files SJ26.3.1 & SJ26.3.2 - SSSI: Buckley Claypits And Commons - Scientific Information - Buckley Common	Cyfoeth Naturiol Cymru/Natural Resources Wales	Species
D0026/034/01	Records captured from CCW regional files - CCW Files SJ26.3.1 & SJ26.3.2 - SSSI: Buckley Claypits And Commons - Scientific Information - Lane End, Knowl Hill & Optec	Cyfoeth Naturiol Cymru/Natural Resources Wales	Species
D0026/035/01	Records captured from CCW regional files - CCW Files SJ26.3.1 & SJ26.3.2 - SSSI: Buckley Claypits And Commons - Scientific Information - Parry's Pit	Cyfoeth Naturiol Cymru/Natural Resources Wales	Species
D0026/036/01	Records captured from CCW regional files - CCW Files SJ26.3.1 & SJ26.3.2 - SSSI: Buckley Claypits And Commons - Scientific Information - Standard	Cyfoeth Naturiol Cymru/Natural Resources Wales	Species
D0026/037/01	Records captured from CCW regional files - CCW File SJ26.3.1 & SJ26.3.2 - SSSI: Buckley Claypits And Commons - Brookhill	Cyfoeth Naturiol Cymru/Natural Resources Wales	Species
D0026/042/01	Records captured from CCW regional files - CCW Files SJ18.1 & SJ18.2 - SSSI: Dee Estuary/Aber Afon Dyfrdwy - Scientific Information	Cyfoeth Naturiol Cymru/Natural Resources Wales	Species
D0026/073/01	Records captured from CCW regional files - CCW File SJ37.3.3 (Dee Bridge to A55 Junction Road Improvements) - Deeside - Un-named File	Cyfoeth Naturiol Cymru/Natural Resources Wales	Species
D0026/279/01	Records captured from CCW regional files - CCW File M1.1.4.2 - North Wales - Amphibian Survey and Monitoring	Cyfoeth Naturiol Cymru/Natural Resources Wales	Species
D0035/002/01	Vice-County dataset - Reptile records from Denbighshire and Flintshire Vice-counties (50 and 51)	Mick Brummage (North East Wales Amphibian and Reptile Network)	Species
D0059/001/03	North Wales badger records held by Clwyd Badger Group (including some historic data) - CBG Historic sett data	Clwyd Badger Group (clwydbadgergroup@btinternet.com)	Species
D0059/005/01	North Wales badger records held by Clwyd Badger Group (including some historic data) - CBG Sett records 2018 onwards	Clwyd Badger Group (clwydbadgergroup@btinternet.com)	Species

D0059/009/01	North Wales badger records held by Clwyd Badger Group (including some historic data) - Badger road traffic accidents recorded by CBG, imported from spreadsheet	Clwyd Badger Group (clwydbadgergroup@btinternet.com)	Species
D0062/008/01	Vice-County dataset - Bird records from Flintshire and Denbighshire Vice-counties (50 and 51) - All records up to 2018	Ian M Spence (Clwyd Bird Recording Group)	Species
D0062/012/01	Vice-County dataset - Bird records from Flintshire and Denbighshire Vice-counties (50 and 51) - 2021 records	Ian M Spence (Clwyd Bird Recording Group)	Species
D0067/002/01	Vice-County dataset: Odonata records from North Wales collated by Allan Brandon - Records entered through the ORS	Allan Brandon	Species
D0101/001/01	Historic Vice-County dataset - Vascular plant records from Flintshire Vice-county (50) digitised by Cofnod - Species summary cards	Goronwy Wynne (BSBI Vice County Recorder)	Species
D0116/002/01	Mammal records collated by Frances Cattanach while Caernarfonshire Vice-county recorder. - Additional records from paper files	Frances Cattanach & Individual Recorders	Species
D0120/003/01	Otter road casualty records maintained by Cardiff University and Environment Agency - 1994-2022	Cardiff University Otter Project	Species
D0121/001/02	Wales Water Vole Database 2006 - Data from the Cofnod area	Cyfoeth Naturiol Cymru/Natural Resources Wales	Species
D0127/001/02	Historic Vice-County dataset - Butterfly records from Denbighshire and Flintshire Vice-counties (50 and 51)	Rob Whitehead	Species
D0135/005/02	Miscellaneous species records by Andrew and Janet Graham - Bryophyte records	Andrew and Janet Graham	Species
D0135/008/02	Miscellaneous species records by Andrew and Janet Graham - Rust records	Andrew and Janet Graham	Species
D0137/001/01	Great Crested Newt (Triturus cristatus) Sites in Wales	Cyfoeth Naturiol Cymru/Natural Resources Wales	Species
D0158/003/01	Miscellaneous species records held by North Wales Wildlife Trust in a BIORECS recording database. - Full database	Ymddiriedolaeth Natur Gogledd Cymru/North Wales Wildlife Trust	Species
D0217/001/04	Welsh Invertebrate Database (WID) - Records from within the Cofnod boundary	Cyfoeth Naturiol Cymru/Natural Resources Wales	Species
D0227/002/01	Flintshire Wildlife Sites - Species records extracted from Wildlife Site Database	Cyngor Sir y Fflint/Flintshire County Council	Species
D0227/003/01	Flintshire Wildlife Sites - Wildlife Site survey results and summary from 2013 surveys conducted by Enfys Ecology on behalf of Flintshire CC	Cyngor Sir y Fflint/Flintshire County Council	Species
D0257/008/01	Miscellaneous species records collected by Richards, Moorehead and Laing Ltd on behalf of various clients - Records entered by RML from miscellaneous reports	Richards, Moorehead and Laing Ltd	Species
D0346/001/01	eBird records - 2020 records from Cofnod area	Cornell Lab of Ornithology	Species

D0346/002/01	eBird records - 2021 records from Cofnod area	Cornell Lab of Ornithology	Species
D0346/003/01	eBird records - Records from Cofnod area between 2011 and 2019	Cornell Lab of Ornithology	Species
D0346/006/01	eBird records - 2022 records from Cofnod area	Cornell Lab of Ornithology	Species
D0821/001/01	Rare Flowering Plant and Fern Data/Rare Plants Database	Cyfoeth Naturiol Cymru/Natural Resources Wales	Species
D0823/001/02	A collation of records of stoneworts in Wales	Cyfoeth Naturiol Cymru/Natural Resources Wales (NBN Download)	Species
D0969/001/05	Miscellaneous species records submitted to rECOrd	rECOrd	Species
D0971/001/01	Hedgehog records collected by NRW and Wild Ground	Wild Ground & Cyfoeth Naturiol Cymru/Natural Resources Wales	Species
D1045/001/01	Newt Surveys at Johnstown SAC and Deeside & Buckley SAC	Cyfoeth Naturiol Cymru/Natural Resources Wales	Species
D1072/001/02	Mammal records from Britain from the Atlas of Mammals (1993), with some subsequent records	Biological Records Centre (NBN Download)	Species
D1075/001/06	Bryophyte data for Great Britain from the British Bryological Society held by BRC: Atlas 2014 - North Wales data	British Bryological Society (NBN download 04/12/2019)	Species
D1076/001/02	Reptiles and Amphibians Dataset	Biological Records Centre (NBN Download)	Species
D1081/001/03	Caddisfly (Trichoptera) records from Britain' held by UK Trichoptera (Caddisfly) Recording Scheme	Biological Records Centre & UK Caddis Recording Scheme	Species
D1097/002/04	Ladybird Survey of the UK - Data from the Cofnod area	Biological Records Centre	Species
D1117/001/01	ad hoc Cofnod Online Recording System records	Individual Recorder(s)	Species
D1118/011/03	Miscellaneous species datasets held in MapInfo format by Matthew Ellis - Great Crested Newt records	Cyfoeth Naturiol Cymru/Natural Resources Wales	Species
D1118/013/01	Miscellaneous species datasets held in MapInfo format by Matthew Ellis - Watervole records	Cyfoeth Naturiol Cymru/Natural Resources Wales	Species
D1161/001/01	Butterfly distributions for Great Britain and Ireland for the period 1690-1999 from Butterfly Conservation and the Biological Records Centre - Records not already held by Cofnod, VCs 50 & 51	Butterfly Conservation (NBN download)	Species
D1239/016/01	Miscellaneous species records captured from paper forms containing results of surveys on potential N E Wales Wildlife Sites. - SJ26 Alyn + Deeside	Ymddiriedolaeth Natur Gogledd Cymru/North Wales Wildlife Trust	Species
D1274/001/01	Vice-County dataset - Vascular plant records from Flintshire Vice-county (51).	Emily Meilleur (BSBI)	Species
D1274/004/01	Vice-County dataset - Vascular plant records from Flintshire Vice-county (51). - Records from Flintshire BSBI Bramble weekend and Recording week 13-19/07/2015	Individual recorders	Species
D1285/001/03	Vice-County dataset - Moth records from Denbighshire and Flintshire Vice-counties (50 and 51)	Justin Williams	Species

D1286/001/02	Invasive species records gathered as part of North East Wales Invasive Action project	North East Wales Wildlife	Species
D1295/001/05	Dragonfly records from the British Dragonfly Society Recording Scheme - Records from the Cofnod area	British Dragonfly Society Recording Scheme (2022). Dragonfly records from the British Dragonfly Society Recording Scheme. Occurrence dataset on the NBN Atlas	Species
D1297/020/01	BirdTrack records - 2015 records from within the Cofnod boundary	British Trust for Ornithology & Individual Recorders	Species
D1297/021/01	BirdTrack records - 2016 records from within the Cofnod boundary	British Trust for Ornithology & Individual recorders	Species
D1297/025/01	BirdTrack records - 2004-2018 data from Vice-Counties 50 & 51 (Denbighshire & Flintshire)	Ian M. Spence and British Trust for Ornithology	Species
D1297/027/01	BirdTrack records - 2019 data from Vice-County 51 (Flintshire)	Ian M. Spence and British Trust for Ornithology	Species
D1297/040/01	BirdTrack records - 2020 records for Vice-County 51 (Flintshire)	Ian M. Spence and British Trust for Ornithology	Species
D1297/041/01	BirdTrack records - 1900-2003 records for Vice-County 51 Flintshire	Ian M. Spence and British Trust for Ornithology	Species
D1297/047/01	BirdTrack records - 2021 records from within the Cofnod boundary (excluding Meirionnydd)	Julian Hughes & British Trust for Ornithology	Species
D1297/049/01	BirdTrack records - 2022 records for Vice-County 51 (Flintshire)	Ian M. Spence & British Trust for Ornithology	Species
D1308/001/01	Flintshire (VC51) County Rare Plant Register - WYNNE, G. et al, 2008: "The Rare Plants of Flintshire". Unpublished report, compiled by Goronwy Wynne, Joe Phillips and Delyth Williams. BSBI.	Goronwy Wynne (former BSBI Vice County Recorder)	Species
D1308/002/01	Flintshire (VC51) County Rare Plant Register - BROWN, B.M., 2020: "The Rare Plants of Flintshire. A Register of the rare, scarce or threatened plants in the old county of Flintshire, botanical vice-county 51. Based on the original edition by Goronwy Wynne, with Delyth Williams & Joe Phillips". Botanical Society of the British Isles	Botanical Society of the British Isles	Species
D1314/001/01	Records contained within annual summaries of NEWARN amphibian survey and monitoring results - 2002 data	Cyfoeth Naturiol Cymru/Natural Resources Wales and North East Wales Amphibian and Reptile Network	Species
D1314/002/01	Records contained within annual summaries of NEWARN amphibian survey and monitoring results - 2003 data	Cyfoeth Naturiol Cymru/Natural Resources Wales and North East Wales Amphibian and Reptile Network	Species
D1314/003/01	Records contained within annual summaries of NEWARN amphibian survey and monitoring results - 2004 data	Cyfoeth Naturiol Cymru/Natural Resources Wales and North East Wales Amphibian and Reptile Network	Species
D1314/004/01	Records contained within annual summaries of NEWARN amphibian survey and monitoring results - 2005 data	Cyfoeth Naturiol Cymru/Natural Resources Wales and North East Wales Amphibian and Reptile Network	Species
D1314/006/01	Records contained within annual summaries of NEWARN amphibian survey and monitoring results - 2007 data	Cyfoeth Naturiol Cymru/Natural Resources Wales and North East Wales Amphibian and Reptile Network	Species
D1314/007/01	Records contained within annual summaries of NEWARN amphibian survey and monitoring results - 2008 data	Cyfoeth Naturiol Cymru/Natural Resources Wales and North East Wales Amphibian and Reptile Network	Species
D1320/002/01	Records collected as part of Great Crested Newt monitoring coordinated by Natural Resources Wales - 2004 surveys	Cyfoeth Naturiol Cymru/Natural Resources Wales	Species

D1320/014/01	Records collected as part of Great Crested Newt monitoring coordinated by Natural Resources Wales - Data entered onto Cofnod ORS	North East Wales Amphibian and Reptile Network and Amphibian and Reptile Conservation	Species
D1330/001/01	Invasive Non Native Species records, submitted to Cofnod as part of the N. Wales and Dee Invasive Non Native Species Forum 'Record An Alien' project	Individual recorders	Species
D1338/008/01	Miscellaneous species records collected by YGC (and their sub-contractors) on behalf of various clients - Records entered from miscellaneous reports by YGC staff (pre ORCA)	YGC	Species
D1340/001/01	Species records collected as part of a public event 'BioBlitz' at Wepre Park, Flintshire, on 31st July 2010	Individual Recorders	Species
D1360/001/01	Miscellaneous species records collected during surveys of Globe Way, Buckley, carried out by Milner Ecology for Flintshire County Council - Protected species survey	Ben Milner & Cyngor Sir y Fflint/Flintshire County Council	Species
D1373/001/05	Historic Vice-County dataset - Butterfly records from Denbighshire and Flintshire Vice-counties (50 and 51)	David Hinde	Species
D1383/001/01	Hedgehog records submitted to Cofnod via their Online Recording System	Individual Recorders, and North Wales Local Biodiversity Action Plan partnerships.	Species
D1407/001/01	Miscellaneous species records collected by Environmental Research & Advisory Partnership (ERAP) Ltd on behalf of various clients - Great Crested Newt records from a 2009 survey at Ewloe	ERAP Ltd	Species
D1407/002/01	Miscellaneous species records collected by Environmental Research & Advisory Partnership (ERAP) Ltd on behalf of various clients - 2019 records	ERAP Ltd	Species
D1408/001/01	Senecio cambrensis records made in 2010 and 2011 during fieldwork for MSc Biological Recording dissertation on the status of Senecio cambrensis.	Lucy Boyett	Species
D1428/175/01	Miscellaneous species records collected by Enfys Ecology on behalf of various clients - BOYETT, L., 2020: "EE.678 Northop Hall Country House Hotel: Preliminary Ecological Appraisal". Enfys Ecology Ltd	Enfys Ecology Ltd	Species
D1474/002/01	North East Wales Churchyard Wildflower Survey - St Matthews, Buckley	Ymddiriedolaeth Natur Gogledd Cymru/North Wales Wildlife Trust	Species
D1480/001/01	Wales Online Amphibian & Reptile Atlas Ad-hoc Records	Amphibian & Reptile Conservation Trust	Species
D1486/001/01	Natural Resources Wales North Wales Bat Roosts	Cyfoeth Naturiol Cymru/Natural Resources Wales	Species
D1531/001/01	Species records held by Wild Ground for all reserves - Ad hoc records	Wild Ground	Species

D1544/002/01	Data collected as part of Vincent Wildlife Trust national polecat distribution survey 2014 & 2015 - N. Wales records not submitted through Cofnod ORS	Vincent Wildlife Trust	Species
D1574/001/03	Hedgehog Hibernation Survey records	People's Trust for Endangered Species	Species
D1587/001/01	Plant records collected and collated by Jonathan Shanklin from VC51 (Flintshire) - Records from 2013	Jonathan Shanklin	Species
D1587/002/01	Plant records collected and collated by Jonathan Shanklin from VC51 (Flintshire) - Records from 2014	Jonathan Shanklin	Species
D1587/003/01	Plant records collected and collated by Jonathan Shanklin from VC51 (Flintshire) - Records from July 2015	Jonathan Shanklin	Species
D1587/010/01	Plant records collected and collated by Jonathan Shanklin from VC51 (Flintshire) - Records from 5th and 6th September 2016	Jonathan Shanklin	Species
D1587/013/01	Plant records collected and collated by Jonathan Shanklin from VC51 (Flintshire) - Additional records from October 2012	Jonathan Shanklin	Species
D1587/015/01	Plant records collected and collated by Jonathan Shanklin from VC51 (Flintshire) - Records from April 2017	Jonathan Shanklin	Species
D1587/030/01	Plant records collected and collated by Jonathan Shanklin from VC51 (Flintshire) - August 2019	Jonathan Shanklin	Species
D1587/041/01	Plant records collected and collated by Jonathan Shanklin from VC51 (Flintshire) - October 2021	Jonathan Shanklin	Species
D1587/050/01	Plant records collected and collated by Jonathan Shanklin from VC51 (Flintshire) - Records from April 2023	Jonathan Shanklin	Species
D1590/001/01	PlantTracker data from 2012 onwards	Nature Locator & Biological Records Centre (NBN download)	Species
D1603/001/01	Camera trap records from NatureSpy volunteers, submitted to Cofnod via their Online Recording System - iWild North Wales Project	Individual Recorders and NatureSpy	Species
D1622/001/01	Swift records submitted to Cofnod via their Online Recording System as part of A Swift Recovery project	Individual recorders, and North Wales Wildlife Trust	Species
D1642/001/01	Butterfly distributions for Great Britain for the period 2000-2009 from Butterfly Conservation and the Biological Records Centre - Records not already held by Cofnod (VCs 50 & 51)	Butterfly Conservation (NBN download)	Species
D1643/001/01	Butterfly distributions for the UK 2010-2014 from Butterfly Conservation and the Biological Records Centre - Records not already held by Cofnod (VCs 50 & 51)	Butterfly Conservation (NBN download)	Species
D1650/001/02	Miscellaneous invertebrate species records by Bryan Formstone and others - Aculeata records from Vice-counties 50 and 51	Bryan Formstone	Species

D1650/006/01	Miscellaneous invertebrate species records by Bryan Formstone and others - Larger Brachycera records	Bryan Formstone	Species
D1666/001/01	Records captured from Licence Returns submitted to Natural Resources Wales - Mammal records captured during 2016 from survey licence return forms	Cyfoeth Naturiol Cymru/Natural Resources Wales	Species
D1682/001/03	National Bat Monitoring Programme Field Survey - Records from the Cofnod area, received March 2020	Bat Conservation Trust	Species
D1688/004/01	Big Hedgehog Map records - Records from 2010 to January 2020	People's Trust for Endangered Species	Species
D1688/007/01	Big Hedgehog Map records - Records from January 2021 - July 2021	People's Trust for Endangered Species	Species
D1688/008/01	Big Hedgehog Map records - Records from May 2021 - March 2022	People's Trust for Endangered Species	Species
D1704/001/01	Plant records collected by Martyn Stead in Flintshire (Vice-County 51) - Polypodium species records 2015-2016	Martyn Stead	Species
D1734/001/02	Swift Inventory of Low-Level Screaming Parties in the UK, 2009-2014 - Records from Cofnod area	RSPB (NBN download, 23/01/2020)	Species
D1735/001/02	Swift Inventory of Nest Sites in the UK, 2009-2014 - Records from Cofnod area	RSPB (NBN download, 23/01/2020)	Species
D1737/003/01	Amphibian and Reptile records held by ARC Trust - Data from the Cofnod area	Amphibian and Reptile Conservation	Species
D1743/001/01	British Myriapod and Isopod Group, Centipede Recording Scheme data held by the Biological Records Centre - Records from the Cofnod area	Biological Records Centre	Species
D1748/001/01	Miscellaneous species records collected by Tom Knight (personal records)	Tom Knight	Species
D1772/001/01	Records from Greater Manchester Local Record Centre	Greater Manchester Local Record Centre	Species
D1798/007/02	Miscellaneous species records collected by Tyrer Ecological Consultants on behalf of various clients - Bat records 2020	Tyrer Ecological Consultants Ltd	Species
D1844/001/03	iRecord data for the Cofnod area - Verified data	Biological Records Centre and Individual Recorders	Species
D1847/001/01	Hogwatch and Rural Landowner surveys	People's Trust for Endangered Species	Species
D1852/001/01	RSPB Big Garden Birdwatch winter sightings in the UK in 2008 - 2008 records	RSPB (NBN Download, 16/01/2019)	Species
D1852/002/01	RSPB Big Garden Birdwatch winter sightings in the UK in 2008 - 2009 records	RSPB (NBN Download, 16/01/2019).	Species
D1857/002/01	Miscellaneous species records from 'Our Back Yard' project sites in Connah's Quay - Records entered on the ORS	Wild Ground/Our Back Yard Project	Species

D1858/001/02	Butterfly records collected and collated by Andrew Graham for VCs 50 and 51 - Records to 2019 inclusive	Andrew Graham	Species
D1923/001/01	Natural Resources Wales (NRW) Licence Return Dataset	Cyfoeth Naturiol Cymru/Natural Resources Wales (NBN Download, 05/12/2019)	Species
D1924/001/02	UK Butterfly Monitoring Scheme (UKBMS) data from North Wales	UKBMS and Andrew Graham	Species
D1944/001/01	Big Bluebell Watch - 2017 records	The Woodland Trust (NBN Download)	Species
D1944/002/01	Big Bluebell Watch - 2018 records	The Woodland Trust (NBN Download)	Species
D1946/001/01	Amphibian and reptile records for Great Britain 2016-2017	Froglife (NBN download)	Species
D1959/001/01	Dipterists Forum Stilt & Stalk Flies Recording Scheme data - Records from Cofnod area	Dipterists Forum (NBN download, 14/05/2020)	Species
D1964/001/01	Records from the Cofnod area entered using the LERC Wales App - Verified data	Biological Records Centre and Individual Recorders	Species
D1979/001/01	Vascular plant records verified via iRecord	Botanical Society of Britain & Ireland (NBN download, 24/09/2020)	Species
D1991/001/02	Moth records collected by Andrew Graham from VC's 50 and 51	Andrew Graham	Species
D2012/002/01	Vice-County dataset - Bird records from Flintshire and Denbighshire Vice-counties (50 and 51) - Ringing data - 2019 and earlier records not previously supplied	Ian M. Spence (Clwyd Bird Recording Group)	Species
D2012/003/01	Vice-County dataset - Bird records from Flintshire and Denbighshire Vice-counties (50 and 51) - Ringing data - Additional records supplied in 2017	Ian M. Spence	Species
D2031/001/01	Welsh Ornithological Society All Wales Rook Survey 2022-23 - 2022 data	Wales Ornithological Society and Individual Recorders	Species
D2108/001/01	Big Butterfly Count records from VCs 50 & 51 - 2022 records	Butterfly Conservation	Species
D0220/005/01	GIS Datasets for Protected Sites in Wales - Local Nature Reserves (LNR)	Cyfoeth Naturiol Cymru/Natural Resources Wales	Sites
D0220/005/02	GIS Datasets for Protected Sites in Wales - Local Nature Reserves (LNR)	Cyfoeth Naturiol Cymru/Natural Resources Wales	Sites
D0220/005/03	GIS Datasets for Protected Sites in Wales - Local Nature Reserves (LNR)	Cyfoeth Naturiol Cymru/Natural Resources Wales	Sites
D0220/005/04	GIS Datasets for Protected Sites in Wales - Local Nature Reserves (LNR)	Cyfoeth Naturiol Cymru/Natural Resources Wales	Sites
D0220/005/05	GIS Datasets for Protected Sites in Wales - Local Nature Reserves (LNR)	Cyfoeth Naturiol Cymru/Natural Resources Wales	Sites
D0220/005/06	GIS Datasets for Protected Sites in Wales - Local Nature Reserves (LNR)	Cyfoeth Naturiol Cymru/Natural Resources Wales	Sites

D0220/005/07	GIS Datasets for Protected Sites in Wales - Local Nature Reserves (LNR)	Contains Natural Resources Wales information © Natural Resources Wales and Database Right. All rights Reserved. Contains Ordnance Survey Data. Ordnance Survey Licence number 100019741. Crown Copyright and Database Right.	Sites
D0220/005/08	GIS Datasets for Protected Sites in Wales - Local Nature Reserves (LNR)	Contains Natural Resources Wales information © Natural Resources Wales and Database Right. All rights Reserved. Contains Ordnance Survey Data. Ordnance Survey Licence number 100019741. Crown Copyright and Database Right.	Sites
D0220/009/01	GIS Datasets for Protected Sites in Wales - Sites of Special Scientific Interest (SSSI) - GIS dataset	Cyfoeth Naturiol Cymru/Natural Resources Wales	Sites
D0220/009/02	GIS Datasets for Protected Sites in Wales - Sites of Special Scientific Interest (SSSI) - GIS dataset	Cyfoeth Naturiol Cymru/Natural Resources Wales	Sites
D0220/009/03	GIS Datasets for Protected Sites in Wales - Sites of Special Scientific Interest (SSSI) - GIS dataset	Cyfoeth Naturiol Cymru/Natural Resources Wales	Sites
D0220/009/04	GIS Datasets for Protected Sites in Wales - Sites of Special Scientific Interest (SSSI) - GIS dataset	Cyfoeth Naturiol Cymru/Natural Resources Wales	Sites
D0220/009/05	GIS Datasets for Protected Sites in Wales - Sites of Special Scientific Interest (SSSI) - GIS dataset	Cyfoeth Naturiol Cymru/Natural Resources Wales	Sites
D0220/009/06	GIS Datasets for Protected Sites in Wales - Sites of Special Scientific Interest (SSSI) - GIS dataset	Cyfoeth Naturiol Cymru/Natural Resources Wales	Sites
D0220/009/07	GIS Datasets for Protected Sites in Wales - Sites of Special Scientific Interest (SSSI) - GIS dataset	Cyfoeth Naturiol Cymru/Natural Resources Wales	Sites
D0220/009/08	GIS Datasets for Protected Sites in Wales - Sites of Special Scientific Interest (SSSI) - GIS dataset	Cyfoeth Naturiol Cymru/Natural Resources Wales	Sites
D0220/009/09	GIS Datasets for Protected Sites in Wales - Sites of Special Scientific Interest (SSSI) - GIS dataset	Cyfoeth Naturiol Cymru/Natural Resources Wales	Sites
D0220/009/10	GIS Datasets for Protected Sites in Wales - Sites of Special Scientific Interest (SSSI) - GIS dataset	Cyfoeth Naturiol Cymru/Natural Resources Wales	Sites
D0220/009/11	GIS Datasets for Protected Sites in Wales - Sites of Special Scientific Interest (SSSI) - GIS dataset	Cyfoeth Naturiol Cymru/Natural Resources Wales	Sites
D0220/009/12	GIS Datasets for Protected Sites in Wales - Sites of Special Scientific Interest (SSSI) - GIS dataset	Contains Natural Resources Wales information © Natural Resources Wales and Database Right. All rights Reserved. Contains Ordnance Survey Data. Ordnance Survey Licence number 100019741. Crown Copyright and Database Right.	Sites
D0220/012/01	GIS Datasets for Protected Sites in Wales - Special Areas of Conservation-GIS dataset	Cyfoeth Naturiol Cymru/Natural Resources Wales	Sites
D0220/012/02	GIS Datasets for Protected Sites in Wales - Special Areas of Conservation-GIS dataset	Cyfoeth Naturiol Cymru/Natural Resources Wales	Sites

D0220/012/03	GIS Datasets for Protected Sites in Wales - Special Areas of Conservation-GIS dataset	Cyfoeth Naturiol Cymru/Natural Resources Wales	Sites
D0220/012/04	GIS Datasets for Protected Sites in Wales - Special Areas of Conservation-GIS dataset	Cyfoeth Naturiol Cymru/Natural Resources Wales	Sites
D0220/012/05	GIS Datasets for Protected Sites in Wales - Special Areas of Conservation-GIS dataset	Cyfoeth Naturiol Cymru/Natural Resources Wales	Sites
D0220/012/06	GIS Datasets for Protected Sites in Wales - Special Areas of Conservation-GIS dataset	Cyfoeth Naturiol Cymru/Natural Resources Wales	Sites
D0220/013/01	GIS Datasets for Protected Sites in Wales - Listed Buildings	Designated Historic Asset GIS Data, The Welsh Historic Environment Service (Cadw), licensed under the Open Government Licence http://www.nationalarchives.gov.uk/doc/open-government-licence/version/3/	Sites
D0220/013/02	GIS Datasets for Protected Sites in Wales - Listed Buildings	Designated Historic Asset GIS Data, The Welsh Historic Environment Service (Cadw), 09/05/2023, licensed under the Open Government Licence http://www.nationalarchives.gov.uk/doc/open-government-licence/version/3/	Sites
D0220/014/01	GIS Datasets for Protected Sites in Wales - Scheduled Monuments	Welsh Government	Sites
D0220/014/02	GIS Datasets for Protected Sites in Wales - Scheduled Monuments	Designated Historic Asset GIS Data, The Welsh Historic Environment Service (Cadw), 09/05/2023, licensed under the Open Government Licence http://www.nationalarchives.gov.uk/doc/open-government-licence/version/3/	Sites
D1168/001/01	Regionally Important Geological and Geomorphological Sites (RIGS)	Cyfoeth Naturiol Cymru/Natural Resources Wales, Welsh Assembly Government, and Association of Welsh RIGS Groups.	Sites
D1168/001/02	Regionally Important Geological and Geomorphological Sites (RIGS)	Cyfoeth Naturiol Cymru/Natural Resources Wales, Welsh Assembly Government, and Association of Welsh RIGS Groups.	Sites
D1168/001/03	Regionally Important Geological and Geomorphological Sites (RIGS)	Cyfoeth Naturiol Cymru/Natural Resources Wales, Welsh Assembly Government, and Association of Welsh RIGS Groups	Sites
D1168/001/04	Regionally Important Geological and Geomorphological Sites (RIGS)	Cyfoeth Naturiol Cymru/Natural Resources Wales, Welsh Assembly Government, and Association of Welsh RIGS Groups	Sites
D1168/001/05	Regionally Important Geological and Geomorphological Sites (RIGS)	Cyfoeth Naturiol Cymru/Natural Resources Wales, Welsh Assembly Government, and Association of Welsh RIGS Groups	Sites
D1168/001/06	Regionally Important Geological and Geomorphological Sites (RIGS)	Association of Welsh RIGS Groups. Contains Natural Resources Wales information © Natural Resources Wales and Database Right. All rights Reserved.	Sites
D1377/001/01	Wildlife Site boundaries for Wales	Various	Sites
D1377/001/02	Wildlife Site boundaries for Wales	Relevant Welsh Local Authorities and Local Wildlife Trusts, Cofnod, BIS and SEWBRc	Sites

D1377/001/03	Wildlife Site boundaries for Wales	Relevant Welsh Local Authorities and Local Wildlife Trusts, Cofnod, BIS and SEWBRcC	Sites
D1377/001/04	Wildlife Site boundaries for Wales	Various	Sites
D1677/001/01	Wild Ground Reserve Boundaries	Wild Ground	Sites
D1677/001/02	Wild Ground Reserve Boundaries	Wild Ground	Sites
D1981/001/01	All Wales B-Lines GIS maps	Buglife Cymru	Sites
D1981/001/02	All Wales B-Lines GIS maps	Buglife Cymru	Sites
D0157/002/01	Phase 1 Habitat Survey of Wales 1979-1997 - GIS layer showing habitats as polygons and using the phase 1 codes to identify the habitat category	Contains Natural Resources Wales information © Natural Resources Wales and Database Right. All rights Reserved. Contains Ordnance Survey Data. Ordnance Survey Licence number 100019741. Crown Copyright and Database Right.	Habitats
D1006/004/01	Ancient Woodland Inventory 2021 - 2021	Cyfoeth Naturiol Cymru/Natural Resources Wales	Habitats
D1006/004/02	Ancient Woodland Inventory 2021 - 2021	Contains Natural Resources Wales information © Natural Resources Wales and Database Right. All rights Reserved. Contains Ordnance Survey Data. Ordnance Survey Licence number 100019741. Crown Copyright and Database Right.	Habitats
D1793/002/01	Ancient Tree Inventory - Habitat	Ancient Tree Inventory - Woodland Trust - Date Accessed 06/10/2021	Habitats

Contact Us

Cofnod - North Wales Environmental Information Service

Intec, Ffordd y Parc, Parc Menai, Bangor, Gwynedd, LL57 4FG

Tel: 01248 847456 Email: info@cofnod.org.uk Website: www.cofnod.org.uk Facebook: facebook.com/Cofnod Twitter: twitter.com/Cofnod Instagram: instagram.com/cofnod_lerc

Search Location	Grid Reference
Land off Green Lane, Ewloe	SJ29206666

Category 1 Species										
Species Name	Grid Reference	Date	Recorder(s)	Abundance	Record/Sample Type	Site Name	Notes	Dataset ID	Lists	V
<i>Acanthis cabaret</i> (Lesser Redpoll)	SJ29636592 (Selected from Interactive Map)	April 2014	Paul Martin	1 Adult Male; 1 Adult Female		Ewloe	1 adult pair visited feeders for approximately one week between 11th and 17th April.	D1117/001/01	BAP, LBAP-C, LBAP-D, S7, WBR	PC
<i>Acanthis cabaret</i> (Lesser Redpoll)	SJ2966	2 records, between 04/02/2004 and 25/02/2004	David Owen Jones	5; 2	Reported to recorder	Ewloe	Survey: Observer data	D0062/008/01	BAP, LBAP-C, LBAP-D, S7, WBR	NA
<i>Acanthis cabaret</i> (Lesser Redpoll)	SJ3165	2 records, between 21/11/2004 and 09/02/2015	David Owen Jones; Hazel Jones	6; 9	Reported to recorder	Hawarden	Survey: Observer data	D0062/008/01	BAP, LBAP-C, LBAP-D, S7, WBR	NA
<i>Acanthis cabaret</i> (Lesser Redpoll)	SJ2767	29/04/2013	Gwyneth Gibson	1 Female	Reported to recorder	Northop Hall	Survey: Observer data	D0062/008/01	BAP, LBAP-C, LBAP-D, S7, WBR	NA
<i>Acrionicta psi</i> (Grey Dagger / Bidog Llwyd)	SJ307678	21 records, between 21/05/2011 and 29/05/2013	Colin Jones	1 Adult; 2 Adult		Shotton;Higher Shotton	Method: 125w MV Trap; Method: MV 125W; Method: 125MV	D1285/001/03	BAP, LBAP-G, S7	NA
<i>Acrionicta rumicis</i> (Knot Grass / Bidog Tafol)	SJ305665 (Supplied by Original Recorder (Checked))	Before 01/10/1998	Geoff Neal			36 The Ridgeway, Hawarden		D0026/042/01	BAP, LBAP-G, S7	PC
<i>Agrochola lychnidis</i> (Beaded Chestnut / Castan Leiniog)	SJ305665 (Supplied by Original Recorder (Checked))	Before 01/10/1998	Geoff Neal			36 The Ridgeway, Hawarden		D0026/042/01	BAP, LBAP-G, S7	PC
<i>Agrochola lychnidis</i> (Beaded Chestnut / Castan Leiniog)	SJ307678	53 records, between 24/09/2011 and 07/10/2016	Colin Jones	3 Adult; 2 Adult; 1 Adult; 1 Adult; 2 Adult	Mercury vapour light	Shotton;Higher Shotton	Method: 125w MV Trap; Method: MV 125W; Method: 125MV; MV 125W; 125W MV	D1285/001/03 , D1991/001/02	BAP, LBAP-G, S7	NA

Species Name	Grid Reference	Date	Recorder(s)	Abundance	Record/Sample Type	Site Name	Notes	Dataset ID	Lists	V
<i>Alauda arvensis</i> (Skylark / Ehedydd)	SJ309676 (Estimated Centroid of Transect))	17/02/2006	Anon	1		Deeside		D0026/073/01	BAP, BDir2.2, LBAP-A, LBAP-C, LBAP-D, LBAP-E, LBAP-F, LBAP-G, S7, UKBR, WBA	NA
<i>Alauda arvensis</i> (Skylark / Ehedydd)	SJ3067	17/01/2004	David Owen Jones	3+	Reported to recorder	Shotton, Higher	Survey: Observer data	D0062/008/01	BAP, BDir2.2, LBAP-A, LBAP-C, LBAP-D, LBAP-E, LBAP-F, LBAP-G, S7, UKBR, WBA	NA
<i>Alauda arvensis</i> (Skylark / Ehedydd)	SJ2964	23/04/2004	David Owen Jones	1	Reported to recorder	Drury	singing. Survey: Observer data	D0062/008/01	BAP, BDir2.2, LBAP-A, LBAP-C, LBAP-D, LBAP-E, LBAP-F, LBAP-G, S7, UKBR, WBA	NA
<i>Alcedo atthis</i> (Kingfisher / Glas y Dorlan)	SJ29516822 (Estimated Centroid of Site))	31/07/2010	Amanda Davies and Emily Meilleur			Wepre Park - Compartment C		D1340/001/01	BDir1, Bern2, LBAP-C, LBAP-D, LBAP-F, LBAP-G, LBAP-T, WBA, WCA1.1	KC
<i>Alcedo atthis</i> (Kingfisher / Glas y Dorlan)	SJ2821165300 (GPS Reading)	07/08/2003 to 10/09/2003	Jan Wilkinson	Present		Pond BCC4	Typha latifolia around 60% of the perimeter	D1045/001/01	BDir1, Bern2, LBAP-C, LBAP-D, LBAP-F, LBAP-G, LBAP-T, WBA, WCA1.1	NA
<i>Alcedo atthis</i> (Kingfisher / Glas y Dorlan)	SJ309676 (Estimated Centroid of Transect))	16/11/2005	Anon	1		Deeside		D0026/073/01	BDir1, Bern2, LBAP-C, LBAP-D, LBAP-F, LBAP-G, LBAP-T, WBA, WCA1.1	NA
<i>Alcedo atthis</i> (Kingfisher / Glas y Dorlan)	SJ2864	03/08/2004	David Owen Jones	1	Reported to recorder	Buckley, NE	Survey: Observer data	D0062/008/01	BDir1, Bern2, LBAP-C, LBAP-D, LBAP-F, LBAP-G, LBAP-T, WBA, WCA1.1	NA
<i>Alcedo atthis</i> (Kingfisher / Glas y Dorlan)	SJ295681	12/12/2012	Anon - Dee Estuary Sightings	1	Field record	Wepre Wood, Wepre Park, Connah's Quay, Dee Estuary	Records taken from Dee Estuary. co. uk	D0969/001/05	BDir1, Bern2, LBAP-C, LBAP-D, LBAP-F, LBAP-G, LBAP-T, WBA, WCA1.1	UA
<i>Allophyes oxyacanthae</i> (Green-brindled Crescent / Cilgant Brych)	SJ305665 (Supplied by Original Recorder Checked))	Before 01/10/1998	Geoff Neal			36 The Ridgeway, Hawarden		D0026/042/01	BAP, LBAP-G, S7	PC

Species Name	Grid Reference	Date	Recorder(s)	Abundance	Record/Sample Type	Site Name	Notes	Dataset ID	Lists	V
<i>Allophyes oxyacanthae</i> (Green-brindled Crescent / Cilgant Brych)	SJ307678	24 records, between 12/10/2011 and 04/11/2016	Colin Jones	1 Adult; 2 Adult; 4 Adult; 1 Adult	Mercury vapour light	Shotton;Higher Shotton	Method: 125w MV Trap; Method: MV 125W; Method: 125MV; Recorded as Allophyes oxyacanthae ab. capucina. Method: 125MV; MV 125W; ab. capucina. 125W MV; 125W MV	D1285/001/03 , D1991/001/02	BAP, LBAP-G, S7	NA
<i>Amphipoea oculea</i> (Ear Moth / Clustwyfyn Llygeidiog)	SJ307678	4 records, between 22/08/2015 and 25/08/2015	Colin Jones	1 Adult; 1 Adult	Mercury vapour light	Shotton	Method: MV 125W; MV 125W	D1285/001/03 , D1991/001/02	BAP, LBAP-G, S7	NA
<i>Amphipyra tragopoginis</i> (Mouse Moth / Ôl-Adain Lyglwyd)	SJ305665 (Supplied by Original Recorder (Checked))	Before 01/10/1998	Geoff Neal			36 The Ridgeway, Hawarden		D0026/042/01	BAP, LBAP-G, S7	PC
<i>Amphipyra tragopoginis</i> (Mouse Moth / Ôl-Adain Lyglwyd)	SJ307678	27 records, between 11/08/2011 and 29/08/2016	Colin Jones	1 Adult; 2 Adult; 1 Adult; 2 Adult	Mercury vapour light	Shotton;Higher Shotton	Method: 125w MV Trap; Method: MV 125W; Method: 125MV; MV 125W; 125W MV	D1285/001/03 , D1991/001/02	BAP, LBAP-G, S7	NA
<i>Anchoscelis helvola</i> (Flounced Chestnut / Castan Grech)	SJ305665 (Supplied by Original Recorder (Checked))	Before 01/10/1998	Geoff Neal			36 The Ridgeway, Hawarden		D0026/042/01	BAP, LBAP-G, S7	PC
<i>Anchoscelis litura</i> (Brown-spot Pinion / Castan Smotyn Brown)	SJ305665 (Supplied by Original Recorder (Checked))	Before 01/10/1998	Geoff Neal			36 The Ridgeway, Hawarden		D0026/042/01	BAP, LBAP-G, S7	PC

Species Name	Grid Reference	Date	Recorder(s)	Abundance	Record/Sample Type	Site Name	Notes	Dataset ID	Lists	V
<i>Anchoscelis litura</i> (Brown-spot Pinion / Castan Smotyn Brown)	SJ307678	13 records, between 04/10/2012 and 26/09/2015	Colin Jones	1 Adult; 1 Adult	Mercury vapour light	Shotton	Method: MV 125W; MV 125W	D1285/001/03 , D1991/001/02	BAP, LBAP-G, S7	NA
<i>Anguilla anguilla</i> (Eel / Llysywen)	SJ27536665 (Estimated (From Recorder's Map))	05/06/2007	Karl Martin, Lee Bagnall, Philippa Perry, Leonard Perry	1		Alltami; Parry's Pit; Pond 10	Torch survey	D0026/035/01	BAP, LBAP-C, LBAP-G, RL-CR, S7	PC
<i>Anguis fragilis</i> (Slow-worm / Neidr Ddefaid)	SJ2887964777	16/08/2012	Anthony Metcalf	1		Buckley	On land adjacent to Globe Way development site (via Phil Pearce)	D0035/002/01	BAP, Bern3, LBAP-A, LBAP-C, LBAP-D, LBAP-E, LBAP-F, LBAP-G, LBAP-T, S7, WCA5	PC
<i>Apamea remissa</i> (Dusky Brocade / Brithyn Llwydolau)	SJ305665 (Supplied by Original Recorder (Checked))	Before 01/10/1998	Geoff Neal			36 The Ridgeway, Hawarden		D0026/042/01	BAP, LBAP-G, S7	PC
<i>Apamea remissa</i> (Dusky Brocade / Brithyn Llwydolau)	SJ307678	16 records, between 03/06/2011 and 11/08/2016	Colin Jones	1 Adult; 2 Adult; 1 Adult; 2 Adult	Mercury vapour light	Shotton; Higher Shotton	Method: 125w MV Trap; Method: MV 125W; Method: 125MV; 125W MV	D1285/001/03 , D1991/001/02	BAP, LBAP-G, S7	NA
<i>Arctia caja</i> (Garden Tiger / Teigr yr Ardd)	SJ305665 (Supplied by Original Recorder (Checked))	Before 01/10/1998	Geoff Neal			36 The Ridgeway, Hawarden		D0026/042/01	BAP, LBAP-G, S7	PC
<i>Arctia caja</i> (Garden Tiger / Teigr yr Ardd)	SJ307678	19 records, between 08/07/2011 and 19/07/2016	Colin Jones	1 Adult; 1 Adult	Mercury vapour light	Shotton; Higher Shotton	Method: 125w MV Trap; Method: MV 125W; Method: 125MV; MV 125W; 125W MV	D1285/001/03 , D1991/001/02	BAP, LBAP-G, S7	NA
<i>Arvicola amphibius</i> (Water Vole / Llygoden Bengron y Dwr)	SJ293677	3 records, between 1998 and 2002	Anon; Louise Midgley		Burrows, latrines and feeding remains	Wepre Park	Latrine and burrow	D1118/013/01 , D0121/001/02	BAP, LBAP-A, LBAP-C, LBAP-D, LBAP-E, LBAP-F, LBAP-G, LBAP-T, RL-EN, S7, WCA5, WRL-TM[EN]	PC, NA

Species Name	Grid Reference	Date	Recorder(s)	Abundance	Record/Sample Type	Site Name	Notes	Dataset ID	Lists	V
<i>Arvicola amphibius</i> (Water Vole / Llygoden Bengron y Dwr)	SJ28246523	2000	Sarah Thompson		Burrows, latrines and feeding remains	Brookhill	Burrow	D1118/013/01	BAP, LBAP-A, LBAP-C, LBAP-D, LBAP-E, LBAP-F, LBAP-G, LBAP-T, RL-EN, S7, WCA5, WRL-TM[EN]	PC
<i>Arvicola amphibius</i> (Water Vole / Llygoden Bengron y Dwr)	SJ28196532 (Estimated (From Recorder's Map))	17/04/2003	Estelle Linney, Christopher Cotton	1		SSSI: Buckley Claypits And Commons; Brookhill, Pond 6	Torch survey	D0026/031/01	BAP, LBAP-A, LBAP-C, LBAP-D, LBAP-E, LBAP-F, LBAP-G, LBAP-T, RL-EN, S7, WCA5, WRL-TM[EN]	NA
<i>Arvicola amphibius</i> (Water Vole / Llygoden Bengron y Dwr)	SJ280655 (Estimated (Centroid of Site))	Before ~ February 2003	Anon			SSSI: Buckley Claypits And Commons		D0026/037/01	BAP, LBAP-A, LBAP-C, LBAP-D, LBAP-E, LBAP-F, LBAP-G, LBAP-T, RL-EN, S7, WCA5, WRL-TM[EN]	NA
<i>Atethmia centrago</i> (Centre-barred Sallow / Melyn yr Ynn)	SJ305665 (Supplied by Original Recorder (Checked))	Before 01/10/1998	Geoff Neal			36 The Ridgeway, Hawarden		D0026/042/01	BAP, LBAP-G, S7	PC
<i>Atethmia centrago</i> (Centre-barred Sallow / Melyn yr Ynn)	SJ307678	30 records, between 22/08/2011 and 05/09/2016	Colin Jones	1 Adult; 2 Adult; 2 Adult; 1 Adult	Mercury vapour light	Shotton; Higher Shotton	Method: 125w MV Trap; Method: MV 125W; Method: 125MV; MV 125W; 125W MV	D1285/001/03 , D1991/001/02	BAP, LBAP-G, S7	NA
<i>Brachyolmia viminalis</i> (Minor Shoulder-knot / Gwargwlwm Bach)	SJ305665 (Supplied by Original Recorder (Checked))	Before 01/10/1998	Geoff Neal			36 The Ridgeway, Hawarden		D0026/042/01	BAP, LBAP-G, S7	PC

Species Name	Grid Reference	Date	Recorder(s)	Abundance	Record/Sample Type	Site Name	Notes	Dataset ID	Lists	V
<i>Brachyloimia viminalis</i> (Minor Shoulder-knot / Gwargwlwm Bach)	SJ307678	2 records, both on 29/07/2015	Colin Jones	1 Adult; 1 Adult	Mercury vapour light	Shotton	Method: MV 125W; MV 125W	D1285/001/03 , D1991/001/02	BAP, LBAP-G, S7	NA
<i>Bufo bufo</i> (Common Toad / Llyffant Dafadennog)	SJ2935968279 (Supplied by Original Recorder (GPS))	31/07/2010	Mick Brummage	3 Juvenile		Wepre Park - Compartment H	Under corrugated steel refuge	D1340/001/01	BAP, Bern3, LBAP-A, LBAP-C, LBAP-D, LBAP-F, LBAP-G, LBAP-T, S7, WCA5	PC
<i>Bufo bufo</i> (Common Toad / Llyffant Dafadennog)	SJ2929568275 (Supplied by Original Recorder (GPS))	31/07/2010	Mick Brummage	1 Juvenile; 1 Sub-adult		Wepre Park - Compartment H	One toadlet, one 2-3 year old. Under roofing felt refuge.	D1340/001/01	BAP, Bern3, LBAP-A, LBAP-C, LBAP-D, LBAP-F, LBAP-G, LBAP-T, S7, WCA5	PC
<i>Bufo bufo</i> (Common Toad / Llyffant Dafadennog)	SJ2923068203 (Supplied by Original Recorder (GPS))	31/07/2010	Mick Brummage	6 Juvenile		Wepre Park - Compartment H	Under corrugated steel refuge, by pond.	D1340/001/01	BAP, Bern3, LBAP-A, LBAP-C, LBAP-D, LBAP-F, LBAP-G, LBAP-T, S7, WCA5	PC
<i>Bufo bufo</i> (Common Toad / Llyffant Dafadennog)	SJ2918368122 (Supplied by Original Recorder (GPS))	31/07/2010	Mick Brummage	1 Juvenile		Wepre Park - Compartment H	In grassland	D1340/001/01	BAP, Bern3, LBAP-A, LBAP-C, LBAP-D, LBAP-F, LBAP-G, LBAP-T, S7, WCA5	PC
<i>Bufo bufo</i> (Common Toad / Llyffant Dafadennog)	SJ2908668029 (Supplied by Original Recorder (GPS))	31/07/2010	Mick Brummage	2 Sub-adult		Wepre Park - Compartment H	Two 1 year old, under corrugated steel refuge	D1340/001/01	BAP, Bern3, LBAP-A, LBAP-C, LBAP-D, LBAP-F, LBAP-G, LBAP-T, S7, WCA5	PC
<i>Bufo bufo</i> (Common Toad / Llyffant Dafadennog)	SJ2943368240 (Supplied by Original Recorder (GPS))	31/07/2010	Mick Brummage	1 Adult		Wepre Park - Compartment D	Under corrugated steel refuge by Visitor's Centre	D1340/001/01	BAP, Bern3, LBAP-A, LBAP-C, LBAP-D, LBAP-F, LBAP-G, LBAP-T, S7, WCA5	PC

Species Name	Grid Reference	Date	Recorder(s)	Abundance	Record/Sample Type	Site Name	Notes	Dataset ID	Lists	V
<i>Bufo bufo</i> (Common Toad / Llyffant Dafadennog)	SJ28676539 (Estimated (Centroid of Site); Estimated (From Recorder's Map))	5 records, between 28/04/2002 and 06/04/2006	Leonard Perry, Philippa Perry; Matthew Ellis, Alan Brown, D. Tomlinson; T. Woodall, G. Seddon, Matthew Ellis, Paul Day; D. Tomlinson, Alan Brown, Matthew Ellis	+; 1; 50		Buckley;SSSI: Buckley Claypits And Commons; Globeway;Globe Pool;Strandard & Etna, Pond BCC 50;Globe Pool, Pond BCC50	Torch survey; Torch survey of 1 pond	D0026/279/01 , D1314/002/01 , D0026/030/01 , D0026/036/01	BAP, Bern3, LBAP-A, LBAP-C, LBAP-D, LBAP-F, LBAP-G, LBAP-T, S7, WCA5	PC, KC
<i>Bufo bufo</i> (Common Toad / Llyffant Dafadennog)	SJ280654 (Supplied by Original Recorder (Checked))	3 records, between 14/05/2003 and 09/04/2005	Leonard Perry, Jacinta Challinor, Matthew Ellis, Paul Day, Philippa Perry, Alan Brown, Clare Christian; David Groom, Jacinta Challinor, Matthew Ellis, Philippa Perry; Clare Christian, Sarah Carver	1; Larvae; 30		SSSI: Buckley Claypits And Commons; Brookhill	Torch survey of 20 ponds; Torch survey of 22 ponds	D1314/002/01 , D1314/004/01 , D1314/003/01	BAP, Bern3, LBAP-A, LBAP-C, LBAP-D, LBAP-F, LBAP-G, LBAP-T, S7, WCA5	PC
<i>Bufo bufo</i> (Common Toad / Llyffant Dafadennog)	SJ276663 (Supplied by Original Recorder (Checked))	02/04/2003	Tim Hodnett, Matthew Ellis, D. Tomlinson	3		SSSI: Buckley Claypits And Commons; Parry's Pit	Torch survey of 2 ponds	D1314/002/01	BAP, Bern3, LBAP-A, LBAP-C, LBAP-D, LBAP-F, LBAP-G, LBAP-T, S7, WCA5	PC
<i>Bufo bufo</i> (Common Toad / Llyffant Dafadennog)	SJ282652 (Estimated (Centroid of Site); Supplied by Original Recorder (Checked))	2 records, between 27/04/2004 and 03/05/2007	Matthew Ellis, Kylie Jones Mattock, Paul Day, Karl Martin, Matthew MacIntyre, Rhian Jones; Matthew Ellis, Paul Day, Neil Smith, D. Tomlinson, Ian Hughes, Rachel Watson, Sarah Carver	1; 4		SSSI: Buckley Claypits And Commons; Brookhill	Torch survey of 23 ponds; Torch survey of 22 ponds	D1314/006/01 , D1314/003/01	BAP, Bern3, LBAP-A, LBAP-C, LBAP-D, LBAP-F, LBAP-G, LBAP-T, S7, WCA5	PC
<i>Bufo bufo</i> (Common Toad / Llyffant Dafadennog)	SJ28046549 (Estimated (Centroid of Site); Estimated (From Recorder's Map))	2 records, between 29/03/2008 and 28/03/2009	Kylie Jones Mattock, Jacinta Challinor	+; 1 Male		SSSI: Buckley Claypits And Commons; Brookhill, Pond 18	Torch survey	D0026/030/01 , D0026/031/01	BAP, Bern3, LBAP-A, LBAP-C, LBAP-D, LBAP-F, LBAP-G, LBAP-T, S7, WCA5	PC

Species Name	Grid Reference	Date	Recorder(s)	Abundance	Record/Sample Type	Site Name	Notes	Dataset ID	Lists	V
<i>Bufo bufo</i> (Common Toad / Llyffant Dafadennog)	SJ28476833 (Supplied by Original Recorder (Checked))	27/04/1998	Leonard Perry, Philippa Perry	2		SSSI: Connah's Quay Ponds & Woodland; Llwyni Pond	Torch survey of 1 pond	D0026/036/01	BAP, Bern3, LBAP-A, LBAP-C, LBAP-D, LBAP-F, LBAP-G, LBAP-T, S7, WCA5	PC
<i>Bufo bufo</i> (Common Toad / Llyffant Dafadennog)	SJ289686 (Estimated (Centroid of Site))	24/04/1998	Leonard Perry, Philippa Perry	18		SSSI: Connah's Quay Ponds & Woodland; Gathering Ground	Torch survey of 2 ponds	D0026/036/01	BAP, Bern3, LBAP-A, LBAP-C, LBAP-D, LBAP-F, LBAP-G, LBAP-T, S7, WCA5	PC
<i>Bufo bufo</i> (Common Toad / Llyffant Dafadennog)	SJ28716494 (Estimated (From Recorder's Map))	3 records, between 13/04/2004 and 10/04/2007	Matthew Ellis, Tim Hodnett; Paul Day, Alan Brown, Matthew Ellis	1		SSSI: Buckley Claypits And Commons; Pond BCC52;Etna, Pond BCC52;BCC 52	Torch survey	D0026/036/01 , D1320/002/01	BAP, Bern3, LBAP-A, LBAP-C, LBAP-D, LBAP-F, LBAP-G, LBAP-T, S7, WCA5	PC
<i>Bufo bufo</i> (Common Toad / Llyffant Dafadennog)	SJ28496513 (Estimated (From Recorder's Map))	3 records, between 13/04/2004 and 09/04/2007	Matthew Ellis, Tim Hodnett; G. Seddon, Deborah Taylor	3; 1		SSSI: Buckley Claypits And Commons; Pond BCC51;Pond BCC51a;BCC 51	Torch survey	D0026/036/01 , D0026/035/01 , D1320/002/01	BAP, Bern3, LBAP-A, LBAP-C, LBAP-D, LBAP-F, LBAP-G, LBAP-T, S7, WCA5	PC
<i>Bufo bufo</i> (Common Toad / Llyffant Dafadennog)	SJ28146535 (Estimated (Centroid of Site);Estimated (From Recorder's Map))	2 records, between 29/03/2008 and 21/05/2009	Kylie Jones Mattock, Jacinta Challinor	1; 2 Male		SSSI: Buckley Claypits And Commons; Brookhill, Pond 9	Torch survey	D0026/030/01 , D0026/031/01	BAP, Bern3, LBAP-A, LBAP-C, LBAP-D, LBAP-F, LBAP-G, LBAP-T, S7, WCA5	PC
<i>Bufo bufo</i> (Common Toad / Llyffant Dafadennog)	SJ27296643 (Supplied by Original Recorder (Checked);Estimat ed (Centroid of Site))	2 records, both on 23/04/1998	Leonard Perry, Philippa Perry	2		Northop;Alltami; Pinfold Lane	Torch survey of 3 ponds	D0026/036/01 , D0026/032/01	BAP, Bern3, LBAP-A, LBAP-C, LBAP-D, LBAP-F, LBAP-G, LBAP-T, S7, WCA5	PC

Species Name	Grid Reference	Date	Recorder(s)	Abundance	Record/Sample Type	Site Name	Notes	Dataset ID	Lists	V
<i>Bufo bufo</i> (Common Toad / Llyffant Dafadennog)	SJ29316806 (Estimated (Centroid of Site))	23/06/2001	T. Woodall	+		SSSI: Connah's Quay Ponds & Woodland; Wepre, 3rd Tier Pond	Torch survey	D0026/036/01	BAP, Bern3, LBAP-A, LBAP-C, LBAP-D, LBAP-F, LBAP-G, LBAP-T, S7, WCA5	PC
<i>Bufo bufo</i> (Common Toad / Llyffant Dafadennog)	SJ291652 (Estimated (Centroid of Site))	07/04/1993	Anon - CCW			SSSI: Buckley Claypits And Commons; Standard Landfill Lagoons & Pond		D0026/036/01	BAP, Bern3, LBAP-A, LBAP-C, LBAP-D, LBAP-F, LBAP-G, LBAP-T, S7, WCA5	PC
<i>Bufo bufo</i> (Common Toad / Llyffant Dafadennog)	SJ276662 (Estimated (Centroid of Site))	03/05/2001	Anon	1		Alltami; Parry's	Adjacent to fence line	D0026/035/01	BAP, Bern3, LBAP-A, LBAP-C, LBAP-D, LBAP-F, LBAP-G, LBAP-T, S7, WCA5	PC
<i>Bufo bufo</i> (Common Toad / Llyffant Dafadennog)	SJ276664 (Supplied by Original Recorder (Checked))	05/07/1999	Leonard Perry, Philippa Perry	1		Buckley; Parry's Clay Pit	Torch survey of 3 ponds	D0026/036/01	BAP, Bern3, LBAP-A, LBAP-C, LBAP-D, LBAP-F, LBAP-G, LBAP-T, S7, WCA5	PC
<i>Bufo bufo</i> (Common Toad / Llyffant Dafadennog)	SJ280655 (Supplied by Original Recorder (Checked); Estimated (Centroid of Site))	3 records, between 16/06/1999 and 10/04/2007	Leonard Perry, Philippa Perry, Sarah Carver, Anon; D. Tomlinson	3; 110		SSSI: Buckley Claypits And Commons; Brookhill; Buckley Common	Torch survey of 16 ponds; Torch survey of 5 ponds	D0026/036/01 , D0026/037/01 , D1314/006/01	BAP, Bern3, LBAP-A, LBAP-C, LBAP-D, LBAP-F, LBAP-G, LBAP-T, S7, WCA5	PC
<i>Bufo bufo</i> (Common Toad / Llyffant Dafadennog)	SJ28846514 (Estimated (Centroid of Site))	1999	Anon	+		SSSI: Buckley Claypits And Commons; Standard Landfill Pond 1	Torch survey of 1 pond	D0026/036/01	BAP, Bern3, LBAP-A, LBAP-C, LBAP-D, LBAP-F, LBAP-G, LBAP-T, S7, WCA5	PC

Species Name	Grid Reference	Date	Recorder(s)	Abundance	Record/Sample Type	Site Name	Notes	Dataset ID	Lists	V
<i>Bufo bufo</i> (Common Toad / Llyffant Dafadennog)	SJ276665 (Estimated (Centroid of Site))	42 records, between 10/04/2000 and 02/04/2003	Tim Hodnett; Tim Hodnett, Matthew Ellis, David Thorpe	1; 3 Male; 1 Juvenile; 3 Male; 2 Female; 2 Male; 1 Male; 1 Female; 2; 3; 4; 8; 1 Juvenile		Alltami; Parry's Quarry; Parry's	Pitfall trap 9; Pitfall trap 8; Pitfall trap 11; Pitfall trap 3; Lid I; Terrestrial. Torch survey; Pond 2. Torch survey; Terrestrial search; Dewatering of pool; Pitfall trap 1; Pitfall trap 2; Pitfall trap 10; Lid F; Pitfall trap 4; Bottle trap 9; Pitfall trap 7; Pitfall trap 5	D0026/035/01	BAP, Bern3, LBAP-A, LBAP-C, LBAP-D, LBAP-F, LBAP-G, LBAP-T, S7, WCA5	PC
<i>Bufo bufo</i> (Common Toad / Llyffant Dafadennog)	SJ28716493 (Estimated (From Recorder's Map))	10/04/2007	Paul Day, Alan Brown, Matthew Ellis	1		SSSI: Buckley Claypits And Commons; Pond BCC52	Torch survey	D0026/035/01	BAP, Bern3, LBAP-A, LBAP-C, LBAP-D, LBAP-F, LBAP-G, LBAP-T, S7, WCA5	PC
<i>Bufo bufo</i> (Common Toad / Llyffant Dafadennog)	SJ27676664 (Estimated (From Recorder's Map))	5 records, between 17/05/2005 and 07/06/2007	Karl Martin, Lee Bagnall, Philippa Perry, Leonard Perry; Karl Martin, Philippa Perry, Leonard Perry; Karl Martin, Lee Bagnall; Philippa Perry, Leonard Perry, Karl Martin, Lee Bagnall	Larvae; 2 Male; Larvae; 1 Male; Larvae		Alltami; Parry's Pit; Pond 13	Torch survey	D0026/035/01	BAP, Bern3, LBAP-A, LBAP-C, LBAP-D, LBAP-F, LBAP-G, LBAP-T, S7, WCA5	PC
<i>Bufo bufo</i> (Common Toad / Llyffant Dafadennog)	SJ27536665 (Estimated (From Recorder's Map))	5 records, between 17/05/2005 and 07/06/2007	Karl Martin, Lee Bagnall, Philippa Perry, Leonard Perry; Karl Martin, Philippa Perry, Leonard Perry; Karl Martin, Lee Bagnall; Philippa Perry, Leonard Perry, Karl Martin, Lee Bagnall	Larvae		Alltami; Parry's Pit; Pond 10	Torch survey	D0026/035/01	BAP, Bern3, LBAP-A, LBAP-C, LBAP-D, LBAP-F, LBAP-G, LBAP-T, S7, WCA5	PC
<i>Bufo bufo</i> (Common Toad / Llyffant Dafadennog)	SJ27676643 (Estimated (From Recorder's Map))	5 records, between 17/05/2005 and 07/06/2007	Karl Martin, Lee Bagnall, Philippa Perry, Leonard Perry; Karl Martin, Philippa Perry, Leonard Perry; Philippa Perry, Leonard Perry, Karl Martin, Lee Bagnall; Karl Martin, Lee Bagnall	1 Male; Larvae; Larvae		Alltami; Parry's Pit; Pond 14	Torch survey	D0026/035/01	BAP, Bern3, LBAP-A, LBAP-C, LBAP-D, LBAP-F, LBAP-G, LBAP-T, S7, WCA5	PC

Species Name	Grid Reference	Date	Recorder(s)	Abundance	Record/Sample Type	Site Name	Notes	Dataset ID	Lists	V
<i>Bufo bufo</i> (Common Toad / Llyffant Dafadennog)	SJ27626641 (Estimated (From Recorder's Map))	4 records, between 17/05/2005 and 07/06/2007	Karl Martin, Lee Bagnall, Philippa Perry, Leonard Perry; Karl Martin, Philippa Perry, Leonard Perry, Philippa Perry, Leonard Perry, Karl Martin, Lee Bagnall	1 Female; Larvae; 1 ; Larvae; Larvae		Alltami; Parry's Pit; Pond 15	Torch survey	D0026/035/01	BAP, Bern3, LBAP-A, LBAP-C, LBAP-D, LBAP-F, LBAP-G, LBAP-T, S7, WCA5	PC
<i>Bufo bufo</i> (Common Toad / Llyffant Dafadennog)	SJ28086543 (Estimated (From Recorder's Map); Estimated (Centroid of Site))	4 records, between 11/08/1998 and 27/04/2004	Leonard Perry, Philippa Perry, Sarah Carver; Sarah Carver; Matthew Ellis, H. Morgan, Paul Day	1; +		SSSI: Buckley Claypits And Commons; Brookhill; Pond 16; Brookhill, Pond 16	Torch survey; Bottle trapping - 7 traps	D0026/031/01	BAP, Bern3, LBAP-A, LBAP-C, LBAP-D, LBAP-F, LBAP-G, LBAP-T, S7, WCA5	PC
<i>Bufo bufo</i> (Common Toad / Llyffant Dafadennog)	SJ28156540 (Estimated (From Recorder's Map))	5 records, between 05/05/1998 and 29/03/2008	Matthew Ellis, Paul Day, Leonard Perry, Philippa Perry, Greg Carson, Julia Drage, Sarah Carver; D. Tomlinson, S. Clayton, R. Williams; Estelle Linney, Christopher Cotton, Sarah Cotton; Leonard Perry;	1; 2		SSSI: Buckley Claypits And Commons; Brookhill; Pond 14; Brookhill, Pond 14	Torch survey	D0026/031/01	BAP, Bern3, LBAP-A, LBAP-C, LBAP-D, LBAP-F, LBAP-G, LBAP-T, S7, WCA5	PC
<i>Bufo bufo</i> (Common Toad / Llyffant Dafadennog)	SJ27696631 (Estimated (From Recorder's Map))	3 records, between 17/05/2005 and 05/06/2007	Karl Martin, Lee Bagnall, Philippa Perry, Leonard Perry; Philippa Perry, Leonard Perry, Karl Martin, Lee Bagnall	Larvae		Alltami; Parry's Pit; Pond 2	Torch survey	D0026/035/01	BAP, Bern3, LBAP-A, LBAP-C, LBAP-D, LBAP-F, LBAP-G, LBAP-T, S7, WCA5	PC
<i>Bufo bufo</i> (Common Toad / Llyffant Dafadennog)	SJ28606540 (Estimated (Centroid of Site))	25/04/2001	Leonard Perry, Philippa Perry	2		SSSI: Buckley Claypits And Commons; Globeway	Torch survey; 2 ponds	D0026/031/01	BAP, Bern3, LBAP-A, LBAP-C, LBAP-D, LBAP-F, LBAP-G, LBAP-T, S7, WCA5	PC
<i>Bufo bufo</i> (Common Toad / Llyffant Dafadennog)	SJ28236530 (Estimated (From Recorder's Map))	3 records, between 24/07/1998 and 03/05/2007	Leonard Perry, Philippa Perry, Sarah Carver; Estelle Linney, Christopher Cotton, Sarah Cotton; Paul Day	1		SSSI: Buckley Claypits And Commons; Brookhill; Pond 5; Brookhill, Pond 5b	Torch survey	D0026/031/01	BAP, Bern3, LBAP-A, LBAP-C, LBAP-D, LBAP-F, LBAP-G, LBAP-T, S7, WCA5	PC

Species Name	Grid Reference	Date	Recorder(s)	Abundance	Record/Sample Type	Site Name	Notes	Dataset ID	Lists	V
<i>Bufo bufo</i> (Common Toad / Llyffant Dafadennog)	SJ27956568 (Estimated (From Recorder's Map))	25/06/1997	Anon	1	Pitfall trap	SSSI: Buckley Claypits And Commons; Trap 36		D0026/031/01	BAP, Bern3, LBAP-A, LBAP-C, LBAP-D, LBAP-F, LBAP-G, LBAP-T, S7, WCA5	PC
<i>Bufo bufo</i> (Common Toad / Llyffant Dafadennog)	SJ27696629 (Estimated (From Recorder's Map))	17/05/2005	Philippa Perry, Leonard Perry, Karl Martin, Lee Bagnall	Larvae		Alltami; Parry's Pit; Pond 1	Torch survey	D0026/035/01	BAP, Bern3, LBAP-A, LBAP-C, LBAP-D, LBAP-F, LBAP-G, LBAP-T, S7, WCA5	PC
<i>Bufo bufo</i> (Common Toad / Llyffant Dafadennog)	SJ27936571 (Estimated (From Recorder's Map))	3 records, between 26/06/1997 and 25/07/1997	Anon	1	Pitfall trap	SSSI: Buckley Claypits And Commons; Trap 34		D0026/031/01	BAP, Bern3, LBAP-A, LBAP-C, LBAP-D, LBAP-F, LBAP-G, LBAP-T, S7, WCA5	PC
<i>Bufo bufo</i> (Common Toad / Llyffant Dafadennog)	SJ27776542 (Estimated (From Recorder's Map))	09/07/1997	Anon	1	Pitfall trap	SSSI: Buckley Claypits And Commons; Trap 4		D0026/031/01	BAP, Bern3, LBAP-A, LBAP-C, LBAP-D, LBAP-F, LBAP-G, LBAP-T, S7, WCA5	PC
<i>Bufo bufo</i> (Common Toad / Llyffant Dafadennog)	SJ28026552 (Estimated (Centroid of Site))	09/05/2000	Leonard Perry, Philippa Perry, Sarah Carver, Matthew Ellis	1		SSSI: Buckley Claypits And Commons; Brookhill, Pond 19		D0026/031/01	BAP, Bern3, LBAP-A, LBAP-C, LBAP-D, LBAP-F, LBAP-G, LBAP-T, S7, WCA5	PC
<i>Bufo bufo</i> (Common Toad / Llyffant Dafadennog)	SJ28236526 (Estimated (Centroid of Site); Estimated (From Recorder's Map))	3 records, between 26/04/2000 and 29/03/2008	Leonard Perry, Philippa Perry, Sarah Thompson, Angela Thompson; D. Tomlinson, S. Clayton, R. Williams; Kylie Jones Mattock, Jacinta Challinor	1; 1 Male; 4 Male; 1 Female		SSSI: Buckley Claypits And Commons; Brookhill, Pond 2	Torch survey	D0026/031/01	BAP, Bern3, LBAP-A, LBAP-C, LBAP-D, LBAP-F, LBAP-G, LBAP-T, S7, WCA5	PC

Species Name	Grid Reference	Date	Recorder(s)	Abundance	Record/Sample Type	Site Name	Notes	Dataset ID	Lists	V
<i>Bufo bufo</i> (Common Toad / Llyffant Dafadennog)	SJ28106541 (Estimated Centroid of Site); Estimated (From Recorder's Map))	3 records, between 18/07/1997 and 20/05/2004	Sarah Carver; Philippa Perry, Leonard Perry, Sarah Carver, Sarah Thompson; Estelle Linney, Christopher Cotton, Sarah Cotton	+; 1		SSSI: Buckley Claypits And Commons; Brookhill, Pond 15	Torch survey	D0026/031/01	BAP, Bern3, LBAP-A, LBAP-C, LBAP-D, LBAP-F, LBAP-G, LBAP-T, S7, WCA5	PC
<i>Bufo bufo</i> (Common Toad / Llyffant Dafadennog)	SJ27756550 (Estimated (From Recorder's Map))	06/06/1997	Anon	1	Pitfall trap	SSSI: Buckley Claypits And Commons; Trap 62		D0026/031/01	BAP, Bern3, LBAP-A, LBAP-C, LBAP-D, LBAP-F, LBAP-G, LBAP-T, S7, WCA5	PC
<i>Bufo bufo</i> (Common Toad / Llyffant Dafadennog)	SJ27976563 (Estimated (From Recorder's Map))	25/06/1997	Anon	1	Pitfall trap	SSSI: Buckley Claypits And Commons; Trap 40		D0026/031/01	BAP, Bern3, LBAP-A, LBAP-C, LBAP-D, LBAP-F, LBAP-G, LBAP-T, S7, WCA5	PC
<i>Bufo bufo</i> (Common Toad / Llyffant Dafadennog)	SJ28216530 (Estimated (From Recorder's Map))	2 records, between 27/04/2004 and 09/04/2005	D. Tomlinson, S. Clayton, R. Williams; Anon	1 Female; 4 Larvae		SSSI: Buckley Claypits And Commons; Brookhill, Pond 4	Torch survey	D0026/031/01	BAP, Bern3, LBAP-A, LBAP-C, LBAP-D, LBAP-F, LBAP-G, LBAP-T, S7, WCA5	PC
<i>Bufo bufo</i> (Common Toad / Llyffant Dafadennog)	SJ28196532 (Estimated (From Recorder's Map))	2 records, both on 14/05/2003	Philippa Perry, Leonard Perry, Jacinta Challinor, Clare Christian, Alan Brown, Paul Day, Matthew Ellis; Recorder Name Withheld	1; 1 adult		SSSI: Buckley Claypits And Commons; Buckley Claypits and Commons, Brookhill Quarry; Brookhill, Pond 6	Torch survey; Torch model: Clulite. Pond suitability for torching: moderate due to vegetation and water clarity Surveyors: P Perry, A Perry, J Williams, C Christian, A Brown, Pday, M Ellis. Source: Old ARC database	D0026/031/01 , D1737/003/01	BAP, Bern3, LBAP-A, LBAP-C, LBAP-D, LBAP-F, LBAP-G, LBAP-T, S7, WCA5	PC, NA
<i>Bufo bufo</i> (Common Toad / Llyffant Dafadennog)	SJ28136539 (Estimated (From Recorder's Map))	20/05/2004	Estelle Linney, Christopher Cotton, Sarah Cotton	1		SSSI: Buckley Claypits And Commons; Brookhill, Pond 13	Torch survey	D0026/031/01	BAP, Bern3, LBAP-A, LBAP-C, LBAP-D, LBAP-F, LBAP-G, LBAP-T, S7, WCA5	PC

Species Name	Grid Reference	Date	Recorder(s)	Abundance	Record/Sample Type	Site Name	Notes	Dataset ID	Lists	V
<i>Bufo bufo</i> (Common Toad / Llyffant Dafadennog)	SJ28126538 (Estimated (From Recorder's Map))	27/04/2004	N. Smith, Ian Hughes	1		SSSI: Buckley Claypits And Commons; Brookhill, Pond 12	Torch survey	D0026/031/01	BAP, Bern3, LBAP-A, LBAP-C, LBAP-D, LBAP-F, LBAP-G, LBAP-T, S7, WCA5	PC
<i>Bufo bufo</i> (Common Toad / Llyffant Dafadennog)	SJ288651 (Supplied by Original Recorder (Checked))	2 records, both on 13/04/2004	Paul Day, Tim Hodnett, Matthew Ellis, D. Tomlinson, Alan Brown; Alan Brown, D. Tomlinson, Paul Day, Matthew Ellis, Tim Hodnett, Leonard Perry, Philippa Perry, Clare Christian, Jim Foster	5		SSSI: Buckley Claypits And Commons; Lane End & Knowle Hill; Standard & Etna	Torch survey of 5 ponds; Torch survey of 9 ponds	D1314/003/01	BAP, Bern3, LBAP-A, LBAP-C, LBAP-D, LBAP-F, LBAP-G, LBAP-T, S7, WCA5	PC
<i>Bufo bufo</i> (Common Toad / Llyffant Dafadennog)	SJ285652 (Estimated (Centroid of Transect))	09/04/2007	D. Tomlinson	1		SSSI: Buckley Claypits And Commons; Standard & Etna	Torch survey of 4 ponds	D1314/006/01	BAP, Bern3, LBAP-A, LBAP-C, LBAP-D, LBAP-F, LBAP-G, LBAP-T, S7, WCA5	PC
<i>Bufo bufo</i> (Common Toad / Llyffant Dafadennog)	SJ288652 (Supplied by Original Recorder (Checked))	03/04/2008	Matthew Ellis, Kylie Jones Mattock	214		SSSI: Buckley Claypits And Commons; Standard & Etna	Torch survey of 6 ponds	D1314/007/01	BAP, Bern3, LBAP-A, LBAP-C, LBAP-D, LBAP-F, LBAP-G, LBAP-T, S7, WCA5	PC
<i>Bufo bufo</i> (Common Toad / Llyffant Dafadennog)	SJ293680 (Estimated (Centroid of Site))	17/05/2007	T. Woodall, Vanessa Bean	1		Wepre Park	Torch survey of 12 ponds	D1314/006/01	BAP, Bern3, LBAP-A, LBAP-C, LBAP-D, LBAP-F, LBAP-G, LBAP-T, S7, WCA5	PC
<i>Bufo bufo</i> (Common Toad / Llyffant Dafadennog)	SJ285651 (Estimated (Centroid of Site))	3 records, between 10/04/2007 and June 2008	Matthew Ellis, Paul Day, Alan Brown; Ben Milner	1; 1 adult		SSSI: Buckley Claypits And Commons; Globe Way Pond 6; Globe Way Pond 7; Etna	Torch survey of 2 ponds; Pond HSI Score 0.83; Pond HSI Score 0.43	D1314/006/01 , D1360/001/01	BAP, Bern3, LBAP-A, LBAP-C, LBAP-D, LBAP-F, LBAP-G, LBAP-T, S7, WCA5	PC

Species Name	Grid Reference	Date	Recorder(s)	Abundance	Record/Sample Type	Site Name	Notes	Dataset ID	Lists	V
<i>Bufo bufo</i> (Common Toad / Llyffant Dafadennog)	SJ281653 (Supplied by Original Recorder (Checked); Selected from Interactive Map)	3 records, between 13/05/1996 and 29/04/2008	Jacinta Challinor, Kylie Jones Mattock; Jacinta Challinor, Matthew Ellis, Kylie Jones Mattock, Karl Martin; Elwyn Jones	12; 1; 2 Adult (Sex Unknown)	Torch Count	SSSI: Buckley Claypits And Commons; Buckle y - Brookhill: General; Brookhill	Torch survey of 21 ponds	D1314/007/01 , D1320/014/01	BAP, Bern3, LBAP-A, LBAP-C, LBAP-D, LBAP-F, LBAP-G, LBAP-T, S7, WCA5	PC, NA
<i>Bufo bufo</i> (Common Toad / Llyffant Dafadennog)	SJ277663 (Estimated (Centroid of Site))	03/05/2001	Anon	1		SSSI: Buckley Claypits And Commons; Parry's Pit, Adjacent to fence line	Torch survey	D0026/034/01	BAP, Bern3, LBAP-A, LBAP-C, LBAP-D, LBAP-F, LBAP-G, LBAP-T, S7, WCA5	PC
<i>Bufo bufo</i> (Common Toad / Llyffant Dafadennog)	SJ28166536 (Estimated (From Recorder's Map))	29/03/2008	Kylie Jones Mattock, Jacinta Challinor	1		SSSI: Buckley Claypits And Commons; Brookhill, Pond 10	Torch survey	D0026/031/01	BAP, Bern3, LBAP-A, LBAP-C, LBAP-D, LBAP-F, LBAP-G, LBAP-T, S7, WCA5	PC
<i>Bufo bufo</i> (Common Toad / Llyffant Dafadennog)	SJ28076546 (Estimated (From Recorder's Map))	29/03/2008	Kylie Jones Mattock, Jacinta Challinor	1 Male		SSSI: Buckley Claypits And Commons; Brookhill, Pond 17	Torch survey	D0026/031/01	BAP, Bern3, LBAP-A, LBAP-C, LBAP-D, LBAP-F, LBAP-G, LBAP-T, S7, WCA5	PC
<i>Bufo bufo</i> (Common Toad / Llyffant Dafadennog)	SJ282678 (Supplied by Original Recorder (Checked))	06/04/2004	Leonard Perry, Philippa Perry	1		Connah's Quay; Rawlings Pond	Netting	D0026/279/01	BAP, Bern3, LBAP-A, LBAP-C, LBAP-D, LBAP-F, LBAP-G, LBAP-T, S7, WCA5	PC
<i>Bufo bufo</i> (Common Toad / Llyffant Dafadennog)	SJ27656783 (Estimated (Centroid of Site))	03/06/2003	Jacinta Challinor, Philippa Perry	Larvae		Connah's Quay; Pentre Farm	Torching	D0026/279/01	BAP, Bern3, LBAP-A, LBAP-C, LBAP-D, LBAP-F, LBAP-G, LBAP-T, S7, WCA5	PC
<i>Bufo bufo</i> (Common Toad / Llyffant Dafadennog)	SJ2874068340 (Supplied by Original Recorder)	03/09/2003	Jan Wilkinson	Present		Pond CQ1		D1045/001/01	BAP, Bern3, LBAP-A, LBAP-C, LBAP-D, LBAP-F, LBAP-G, LBAP-T, S7, WCA5	NA

Species Name	Grid Reference	Date	Recorder(s)	Abundance	Record/Sample Type	Site Name	Notes	Dataset ID	Lists	V
<i>Bufo bufo</i> (Common Toad / Llyffant Dafadennog)	SJ2833068420 (Supplied by Original Recorder)	03/09/2003	Jan Wilkinson	Present		Pond CQ2 - Llwyni Meadow Pond 1		D1045/001/01	BAP, Bern3, LBAP-A, LBAP-C, LBAP-D, LBAP-F, LBAP-G, LBAP-T, S7, WCA5	NA
<i>Bufo bufo</i> (Common Toad / Llyffant Dafadennog)	SJ2922068310 (Supplied by Original Recorder)	13/08/2003	Jan Wilkinson	Present		Pond CQ20 - Fishing Pond/Lily Pond		D1045/001/01	BAP, Bern3, LBAP-A, LBAP-C, LBAP-D, LBAP-F, LBAP-G, LBAP-T, S7, WCA5	NA
<i>Bufo bufo</i> (Common Toad / Llyffant Dafadennog)	SJ289647	April 2008 to June 2008	Ben Milner	2 adult		Globe Way Pond 1	Pond HSI Score 0.70	D1360/001/01	BAP, Bern3, LBAP-A, LBAP-C, LBAP-D, LBAP-F, LBAP-G, LBAP-T, S7, WCA5	PC
<i>Bufo bufo</i> (Common Toad / Llyffant Dafadennog)	SJ287649	April 2008 to June 2008	Ben Milner	2 adult		Globe Way Pond 3	Pond HSI Score 0.55	D1360/001/01	BAP, Bern3, LBAP-A, LBAP-C, LBAP-D, LBAP-F, LBAP-G, LBAP-T, S7, WCA5	PC
<i>Bufo bufo</i> (Common Toad / Llyffant Dafadennog)	SJ285648	April 2008 to June 2008	Ben Milner	3 adult		Globe Way Pond 4	Pond HSI Score 0.84	D1360/001/01	BAP, Bern3, LBAP-A, LBAP-C, LBAP-D, LBAP-F, LBAP-G, LBAP-T, S7, WCA5	PC
<i>Bufo bufo</i> (Common Toad / Llyffant Dafadennog)	SJ2822566386 (Supplied by Original Recorder)	23/03/1992	Paul Richards	100 Adult (Sex Unknown)	Torch Count	Buckley - Parry's: Parry's Pit Former Pool (former site)		D1320/014/01	BAP, Bern3, LBAP-A, LBAP-C, LBAP-D, LBAP-F, LBAP-G, LBAP-T, S7, WCA5	NA
<i>Bufo bufo</i> (Common Toad / Llyffant Dafadennog)	SJ2810065418 (Selected from Interactive Map)	6 records, between 27/05/1999 and 04/06/2013	Paul Day; Rhys Evans; Sarah Carver; Phillip Pearce; Sarah Carver; Phillip Pearce; Tony Perry; Pip Perry; Julia Drage; Sarah Carver	1 Age & Sex Unknown; 1 Adult (Sex Unknown)	Torch Count; Not Applicable	Buckley - Brookhill: Pond 15		D1320/014/01	BAP, Bern3, LBAP-A, LBAP-C, LBAP-D, LBAP-F, LBAP-G, LBAP-T, S7, WCA5	NA

Species Name	Grid Reference	Date	Recorder(s)	Abundance	Record/Sample Type	Site Name	Notes	Dataset ID	Lists	V
<i>Bufo bufo</i> (Common Toad / Llyffant Dafadennog)	SJ2896568646 (Selected from Interactive Map)	4 records, between 23/04/1998 and 17/04/2008	Karl Martin; Anon - NEWW; Anon; Paul Richards; Pip Perry; Tony Perry; Pip Perry; Kylie Jones; Rebecca Good	1 Female; Adult (Sex Unknown); 18 Adult (Sex Unknown); Present Larva/Tadpole	Torch Count/Netted	Connah's Quay - Llwyni & Gathering Grounds: CQ5	Netting and Terrestrial Search	D1320/014/01	BAP, Bern3, LBAP-A, LBAP-C, LBAP-D, LBAP-F, LBAP-G, LBAP-T, S7, WCA5	NA
<i>Bufo bufo</i> (Common Toad / Llyffant Dafadennog)	SJ2867965393 (Selected from Interactive Map)	03/04/2008	Kylie Jones; Dave Williams; Matthew Ellis	2 Male; 2 Female; 208 Adult (Sex Unknown)	Torch Count	Buckley - Etna Park: BCC50		D1320/014/01	BAP, Bern3, LBAP-A, LBAP-C, LBAP-D, LBAP-F, LBAP-G, LBAP-T, S7, WCA5	NA
<i>Bufo bufo</i> (Common Toad / Llyffant Dafadennog)	SJ2914165325 (Selected from Interactive Map)	3 records, between 03/04/2008 and 11/04/2018	Dave Williams; Matthew Ellis; Mandy Cartwright; Mandy Cartwright; Neil Smith	2 Male; 21 Adult (Sex Unknown); 8 Male	Torch Count	Buckley - Standard: BC58		D1320/014/01	BAP, Bern3, LBAP-A, LBAP-C, LBAP-D, LBAP-F, LBAP-G, LBAP-T, S7, WCA5	NA
<i>Bufo bufo</i> (Common Toad / Llyffant Dafadennog)	SJ2849565139 (Selected from Interactive Map)	4 records, between 13/04/2004 and 05/04/2016	Alan Brown; Paul Day; Matthew Ellis; Pip Perry; Dave Tomlinson; Amanda Davies; Sarah Slater; Karen Rippin; Gill Seddon; Peter Murphy	3 Adult (Sex Unknown); 1 Adult (Sex Unknown)	Torch Count	Buckley - Etna Park: BCC51a		D1320/014/01	BAP, Bern3, LBAP-A, LBAP-C, LBAP-D, LBAP-F, LBAP-G, LBAP-T, S7, WCA5	NA
<i>Bufo bufo</i> (Common Toad / Llyffant Dafadennog)	SJ2876565026 (Selected from Interactive Map)	13/04/2004	Alan Brown; Paul Day; Matthew Ellis; Pip Perry; Dave Tomlinson	1 Adult (Sex Unknown)	Torch Count	Buckley - Etna Park: BCC52		D1320/014/01	BAP, Bern3, LBAP-A, LBAP-C, LBAP-D, LBAP-F, LBAP-G, LBAP-T, S7, WCA5	NA
<i>Bufo bufo</i> (Common Toad / Llyffant Dafadennog)	SJ2873364761 (Selected from Interactive Map)	5 records, between 29/04/2014 and 01/04/2019	Mandy Cartwright; Jennifer Butler; Mandy Cartwright; Mel Reid; Anghared Owen; Brianna Hodge; Louise Sawrey; Mandy Cartwright; Sophie Johnson; Matthew Ellis; Alan Brown; Mandy Cartwright	1 Adult (Sex Unknown); 2 Adult (Sex Unknown); 1 String of Eggs	Torch Count	Buckley - Globe Way Pools: BCC309		D1320/014/01	BAP, Bern3, LBAP-A, LBAP-C, LBAP-D, LBAP-F, LBAP-G, LBAP-T, S7, WCA5	NA

Species Name	Grid Reference	Date	Recorder(s)	Abundance	Record/Sample Type	Site Name	Notes	Dataset ID	Lists	V
<i>Bufo bufo</i> (Common Toad / Llyffant Dafadennog)	SJ2890364776 (Selected from Interactive Map)	7 records, between 29/04/2014 and 14/04/2022	Mandy Cartwright; Mel Reid; Anghared Owen; Brianna Hodge; Louise Sawrey; Mandy Cartwright; Matthew Ellis; Alan Brown; Ashley Bonos; Alun Evans; Mandy Cartwright; Jessica Lea; Mandy Cartwright; Sophie	4 String of Eggs; 1000 Larva/Tadpole; Larva/Tadpole; 51 Juvenile Male; 1 Adult (Sex Unknown); 5 Adult (Sex Unknown)	Torch Count	Buckley - Globe Way Pools: BCC300		D1320/014/01	BAP, Bern3, LBAP-A, LBAP-C, LBAP-D, LBAP-F, LBAP-G, LBAP-T, S7, WCA5	NA, PC
<i>Bufo bufo</i> (Common Toad / Llyffant Dafadennog)	SJ2878464783 (Selected from Interactive Map)	01/04/2019	Mandy Cartwright; Mel Reid; Anghared Owen; Brianna Hodge; Louise Sawrey	2 String of Eggs	Torch Count	Buckley - Globe Way Pools: BCC302		D1320/014/01	BAP, Bern3, LBAP-A, LBAP-C, LBAP-D, LBAP-F, LBAP-G, LBAP-T, S7, WCA5	NA
<i>Bufo bufo</i> (Common Toad / Llyffant Dafadennog)	SJ2800165560 (Selected from Interactive Map)	4 records, between 30/05/1997 and 09/04/2019	Brianna Hodge; Mandy Cartwright; Sarah Carver; Phillip Pearce; Pip Perry; Tony Perry	1 Adult Male; 1 Adult (Sex Unknown)	Torch Count	Buckley - Brookhill: Pond 20		D1320/014/01	BAP, Bern3, LBAP-A, LBAP-C, LBAP-D, LBAP-F, LBAP-G, LBAP-T, S7, WCA5	NA
<i>Bufo bufo</i> (Common Toad / Llyffant Dafadennog)	SJ2846568337 (Selected from Interactive Map)	27/04/1998	Paul Richards; Pip Perry; Tony Perry	2 Adult (Sex Unknown)	Torch Count	Connah's Quay - Llwyni & Gathering Grounds: CQ1		D1320/014/01	BAP, Bern3, LBAP-A, LBAP-C, LBAP-D, LBAP-F, LBAP-G, LBAP-T, S7, WCA5	NA
<i>Bufo bufo</i> (Common Toad / Llyffant Dafadennog)	SJ2820165279 (Selected from Interactive Map)	11/04/2017	Amy Green; Alistair Hemphill	1 Adult Male	Torch Count	Buckley - Brookhill: Pond 03		D1320/014/01	BAP, Bern3, LBAP-A, LBAP-C, LBAP-D, LBAP-F, LBAP-G, LBAP-T, S7, WCA5	NA
<i>Bufo bufo</i> (Common Toad / Llyffant Dafadennog)	SJ2965468136 (Selected from Interactive Map)	2 records, between 01/05/2012 and 03/04/2018	Anon; Amanda Davies; Alistair Hemphill	1 Adult (Sex Unknown); 3 Adult (Sex Unknown)	Torch Count	Connah's Quay - Wepre Park including Taylor's Wood: CQ25		D1320/014/01	BAP, Bern3, LBAP-A, LBAP-C, LBAP-D, LBAP-F, LBAP-G, LBAP-T, S7, WCA5	NA
<i>Bufo bufo</i> (Common Toad / Llyffant Dafadennog)	SJ2796467815 (Selected from Interactive Map)	2 records, between 03/04/2018 and 17/04/2018	Aaron FCC; Alistair Hemphill; Sarah Slater; Jennifer Butler; Ste Lewis	String of Eggs; Frog Spawn	Torch Count	Connah's Quay - Llwyni & Gathering Grounds: CQ43		D1320/014/01	BAP, Bern3, LBAP-A, LBAP-C, LBAP-D, LBAP-F, LBAP-G, LBAP-T, S7, WCA5	NA

Species Name	Grid Reference	Date	Recorder(s)	Abundance	Record/Sample Type	Site Name	Notes	Dataset ID	Lists	V
<i>Bufo bufo</i> (Common Toad / Llyffant Dafadennog)	SJ2879164717 (Selected from Interactive Map)	3 records, between 29/04/2014 and 28/04/2022	Matthew Ellis; Alan Brown; Mandy Cartwright; Sophie Johnson; Mandy Cartwright; Sophie Johnson; Louise Sawrey	Larva/Tadpole; 1000s Larva/Tadpole; 1 Adult (Sex Unknown)	Torch Count	Buckley - Globe Way Pools: BCC304		D1320/014/01	BAP, Bern3, LBAP-A, LBAP-C, LBAP-D, LBAP-F, LBAP-G, LBAP-T, S7, WCA5	NA, PC
<i>Bufo bufo</i> (Common Toad / Llyffant Dafadennog)	SJ2872264771 (Selected from Interactive Map)	3 records, between 23/04/2015 and 27/04/2023	Mandy Cartwright; Matthew Ellis; Paul Day; Mandy Cartwright; Sophie Johnson	1 Adult (Sex Unknown); 1000s Larva/Tadpole; 1000 Larva/Tadpole	Torch Count	Buckley - Globe Way Pools: BCC310		D1320/014/01	BAP, Bern3, LBAP-A, LBAP-C, LBAP-D, LBAP-F, LBAP-G, LBAP-T, S7, WCA5	NA, PC
<i>Bufo bufo</i> (Common Toad / Llyffant Dafadennog)	SJ2823065299 (Selected from Interactive Map)	03/05/2007	Matthew Ellis; Paul Day; Kylie Jones - Mattock; Karl Martin; Matthew McInyre	1 Adult (Sex Unknown)	Torch Count	Buckley - Brookhill: Pond 05		D1320/014/01	BAP, Bern3, LBAP-A, LBAP-C, LBAP-D, LBAP-F, LBAP-G, LBAP-T, S7, WCA5	NA
<i>Bufo bufo</i> (Common Toad / Llyffant Dafadennog)	SJ2822965267 (Selected from Interactive Map)	26/04/2000	Pip Perry; Tony Perry; Sarah Thompson	1 Adult (Sex Unknown)	Torch Count	Buckley - Brookhill: Pond 02		D1320/014/01	BAP, Bern3, LBAP-A, LBAP-C, LBAP-D, LBAP-F, LBAP-G, LBAP-T, S7, WCA5	NA
<i>Bufo bufo</i> (Common Toad / Llyffant Dafadennog)	SJ2808765441 (Selected from Interactive Map)	2 records, between 16/06/1999 and 27/06/2016	Sarah Carver; Phillip Pearce; Sarah Carver; Phillip Pearce; Tony Perry; Pip Perry; Julia Drage	1 Adult (Sex Unknown)	Torch Count	Buckley - Brookhill: Pond 16		D1320/014/01	BAP, Bern3, LBAP-A, LBAP-C, LBAP-D, LBAP-F, LBAP-G, LBAP-T, S7, WCA5	NA
<i>Bufo bufo</i> (Common Toad / Llyffant Dafadennog)	SJ2807465466 (Selected from Interactive Map)	16/06/1999	Sarah Carver; Phillip Pearce; Tony Perry; Pip Perry; Julia Drage	1 Adult (Sex Unknown)	Torch Count	Buckley - Brookhill: Pond 17		D1320/014/01	BAP, Bern3, LBAP-A, LBAP-C, LBAP-D, LBAP-F, LBAP-G, LBAP-T, S7, WCA5	NA
<i>Bufo bufo</i> (Common Toad / Llyffant Dafadennog)	SJ277678 (Supplied by Original Recorder)	03/06/2003	Pip Perry; Jacinta Williams	Larva/Tadpole	Torch Count	Connah's Quay - Pentre Farm (Ffordd Newydd): General		D1320/014/01	BAP, Bern3, LBAP-A, LBAP-C, LBAP-D, LBAP-F, LBAP-G, LBAP-T, S7, WCA5	NA

Species Name	Grid Reference	Date	Recorder(s)	Abundance	Record/Sample Type	Site Name	Notes	Dataset ID	Lists	V
<i>Bufo bufo</i> (Common Toad / Llyffant Dafadennog)	SJ286650 (Estimated (Centroid of Site))	2 records, between 25/04/2001 and 28/04/2002	Pip Perry; Tony Perry; Tony Perry; Pip Perry	Present; 2 Adult (Sex Unknown)	Torch Count	Buckley - Etna Park: General	Merged data from 2 ponds; Merged data from two ponds	D1320/014/01	BAP, Bern3, LBAP-A, LBAP-C, LBAP-D, LBAP-F, LBAP-G, LBAP-T, S7, WCA5	NA
<i>Bufo bufo</i> (Common Toad / Llyffant Dafadennog)	SJ2815767849 (Selected from Interactive Map)	2 records, between 06/04/2004 and 26/05/2011	Pip Perry; Tony Perry; Gill Seddon	1 Adult (Sex Unknown); 5 Adult (Sex Unknown)	Torch Count	Connah's Quay - Llwyni & Gathering Grounds: CQ11 (Rawlings)		D1320/014/01	BAP, Bern3, LBAP-A, LBAP-C, LBAP-D, LBAP-F, LBAP-G, LBAP-T, S7, WCA5	NA
<i>Bufo bufo</i> (Common Toad / Llyffant Dafadennog)	SJ281682 (Selected from Interactive Map)	02/04/2006	Anon	6 Adult (Sex Unknown)	Torch Count	Connah's Quay - Llwyni & Gathering Grounds: General	Merged data from 18 ponds	D1320/014/01	BAP, Bern3, LBAP-A, LBAP-C, LBAP-D, LBAP-F, LBAP-G, LBAP-T, S7, WCA5	NA
<i>Bufo bufo</i> (Common Toad / Llyffant Dafadennog)	SJ2935568075 (Selected from Interactive Map)	23/06/2001	Anon	Present	Torch Count	Connah's Quay - Wepre Park including Taylor's Wood: CQ22 (small)		D1320/014/01	BAP, Bern3, LBAP-A, LBAP-C, LBAP-D, LBAP-F, LBAP-G, LBAP-T, S7, WCA5	NA
<i>Bufo bufo</i> (Common Toad / Llyffant Dafadennog)	SJ2814965412 (Selected from Interactive Map)	3 records, between 05/05/1998 and 10/04/2018	Ste Lewis; Laura Hughes; Neil Smith; Matthew Ellis; Paul Day; Sarah Carver; Greg Carson; Pip Perry	1 Adult (Sex Unknown); 1 Male; 1 Female	Torch Count	Buckley - Brookhill: Pond 14		D1320/014/01	BAP, Bern3, LBAP-A, LBAP-C, LBAP-D, LBAP-F, LBAP-G, LBAP-T, S7, WCA5	NA
<i>Bufo bufo</i> (Common Toad / Llyffant Dafadennog)	SJ2881064791 (Selected from Interactive Map)	10/04/2018	Mandy Cartwright	2 Adult (Sex Unknown)	Torch Count	Buckley - Globe Way Pools: BCC301		D1320/014/01	BAP, Bern3, LBAP-A, LBAP-C, LBAP-D, LBAP-F, LBAP-G, LBAP-T, S7, WCA5	NA
<i>Bufo bufo</i> (Common Toad / Llyffant Dafadennog)	SJ2912565295 (Selected from Interactive Map)	3 records, between 05/04/2016 and 17/04/2019	Mandy Cartwright; Mandy Cartwright; Neil Smith; Alun Evans; Jessica Lea; Mandy Cartwright; Ashley Bonos	17 Adult (Sex Unknown); 4 Male; 6 Adult (Sex Unknown)	Torch Count	Buckley - Standard: BC56		D1320/014/01	BAP, Bern3, LBAP-A, LBAP-C, LBAP-D, LBAP-F, LBAP-G, LBAP-T, S7, WCA5	NA

Species Name	Grid Reference	Date	Recorder(s)	Abundance	Record/Sample Type	Site Name	Notes	Dataset ID	Lists	V
<i>Bufo bufo</i> (Common Toad / Llyffant Dafadennog)	SJ2913465308 (Selected from Interactive Map)	2 records, between 05/04/2016 and 11/04/2018	Mandy Cartwright; Mandy Cartwright; Neil Smith	12 Adult (Sex Unknown); 8 Male; 1 String of Eggs	Torch Count	Buckley - Standard: BC57		D1320/014/01	BAP, Bern3, LBAP-A, LBAP-C, LBAP-D, LBAP-F, LBAP-G, LBAP-T, S7, WCA5	NA
<i>Bufo bufo</i> (Common Toad / Llyffant Dafadennog)	SJ2932168286 (Selected from Interactive Map)	17/04/2018	Amanda Davies; Helen Mrowiec	2 Adult (Sex Unknown)	Torch Count	Connah's Quay - Wepre Golf Course: CQ34 (Education)		D1320/014/01	BAP, Bern3, LBAP-A, LBAP-C, LBAP-D, LBAP-F, LBAP-G, LBAP-T, S7, WCA5	NA
<i>Bufo bufo</i> (Common Toad / Llyffant Dafadennog)	SJ2926568405 (Selected from Interactive Map)	3 records, between 10/05/2004 and 17/04/2018	Amanda Davies; Helen Mrowiec; Gill Seddon; Ally Whitley; David Bryan; Aaron FCC; Sarah Slater	2 Adult (Sex Unknown); Present Adult (Sex Unknown)	Torch Count	Connah's Quay - Wepre Golf Course: CQ19		D1320/014/01	BAP, Bern3, LBAP-A, LBAP-C, LBAP-D, LBAP-F, LBAP-G, LBAP-T, S7, WCA5	NA
<i>Bufo bufo</i> (Common Toad / Llyffant Dafadennog)	SJ2852564916 (Selected from Interactive Map)	23/04/2019	Amanda Davies; Aaron FCC; Jennifer Butler	1 Adult (Sex Unknown)	Torch Count	Buckley - Etna Park: BCC51b		D1320/014/01	BAP, Bern3, LBAP-A, LBAP-C, LBAP-D, LBAP-F, LBAP-G, LBAP-T, S7, WCA5	NA
<i>Bufo bufo</i> (Common Toad / Llyffant Dafadennog)	SJ2768466313 (Supplied by Original Recorder)	2 records, between 14/05/2007 and 17/05/2007	Tony Perry; Pip Perry; Karl Martin; Lee Bagnall; Lee Bagnall; Karl Martin; Tony Perry; Pip Perry	1 Larva/Tadpole; Larva/Tadpole	Torch Count	Buckley - Parry's: BCC30 (Parry's 1)		D1320/014/01	BAP, Bern3, LBAP-A, LBAP-C, LBAP-D, LBAP-F, LBAP-G, LBAP-T, S7, WCA5	NA
<i>Bufo bufo</i> (Common Toad / Llyffant Dafadennog)	SJ2766866297 (Supplied by Original Recorder)	02/04/2003	Tim Hodnett; Matthew Ellis; Dave Tomlinson	3 Adult Male	Torch Count	Buckley - Parry's: BCC31 (Parry's 2)		D1320/014/01	BAP, Bern3, LBAP-A, LBAP-C, LBAP-D, LBAP-F, LBAP-G, LBAP-T, S7, WCA5	NA
<i>Bufo bufo</i> (Common Toad / Llyffant Dafadennog)	SJ2901567945 (Selected from Interactive Map)	01/05/2012	Anon	1 Adult (Sex Unknown)	Torch Count	Connah's Quay - Wepre Golf Course: CQ36		D1320/014/01	BAP, Bern3, LBAP-A, LBAP-C, LBAP-D, LBAP-F, LBAP-G, LBAP-T, S7, WCA5	NA

Species Name	Grid Reference	Date	Recorder(s)	Abundance	Record/Sample Type	Site Name	Notes	Dataset ID	Lists	V
<i>Bufo bufo</i> (Common Toad / Llyffant Dafadennog)	SJ2922168321 (Selected from Interactive Map)	3 records, between 05/04/1992 and 26/05/2011	Gill Seddon; Paul Richards	1 Adult (Sex Unknown); Present Larva/Tadpole; Larva/Tadpole	Torch Count; Not Applicable	Connah's Quay - Wepre Golf Course: CQ20 (Rosie)	Day count	D1320/014/01	BAP, Bern3, LBAP-A, LBAP-C, LBAP-D, LBAP-F, LBAP-G, LBAP-T, S7, WCA5	NA
<i>Bufo bufo</i> (Common Toad / Llyffant Dafadennog)	SJ2936568056 (Selected from Interactive Map)	26/05/2011	Gill Seddon	1 Male	Torch Count	Connah's Quay - Wepre Park including Taylor's Wood: CQ37		D1320/014/01	BAP, Bern3, LBAP-A, LBAP-C, LBAP-D, LBAP-F, LBAP-G, LBAP-T, S7, WCA5	NA
<i>Bufo bufo</i> (Common Toad / Llyffant Dafadennog)	SJ2937468146 (Selected from Interactive Map)	03/04/2018	Amanda Davies; Alistair Hemphill	3 Adult (Sex Unknown)	Torch Count	Connah's Quay - Wepre Park including Taylor's Wood: CQ21		D1320/014/01	BAP, Bern3, LBAP-A, LBAP-C, LBAP-D, LBAP-F, LBAP-G, LBAP-T, S7, WCA5	NA
<i>Bufo bufo</i> (Common Toad / Llyffant Dafadennog)	SJ2814865359 (Selected from Interactive Map)	10/04/2018	Mandy Cartwright	1 Adult (Sex Unknown)	Torch Count	Buckley - Brookhill: Pond 09		D1320/014/01	BAP, Bern3, LBAP-A, LBAP-C, LBAP-D, LBAP-F, LBAP-G, LBAP-T, S7, WCA5	NA
<i>Bufo bufo</i> (Common Toad / Llyffant Dafadennog)	SJ2818965326 (Selected from Interactive Map)	10/04/2018	Mandy Cartwright	1 Adult (Sex Unknown)	Torch Count	Buckley - Brookhill: Pond 06		D1320/014/01	BAP, Bern3, LBAP-A, LBAP-C, LBAP-D, LBAP-F, LBAP-G, LBAP-T, S7, WCA5	NA
<i>Bufo bufo</i> (Common Toad / Llyffant Dafadennog)	SJ2817465313 (Selected from Interactive Map)	27/04/2021	Mandy Cartwright; Sophie Johnson	1 Adult (Sex Unknown)	Torch Count	Buckley - Brookhill: Pond 08		D1320/014/01	BAP, Bern3, LBAP-A, LBAP-C, LBAP-D, LBAP-F, LBAP-G, LBAP-T, S7, WCA5	NA
<i>Bufo bufo</i> (Common Toad / Llyffant Dafadennog)	SJ2820965301 (Selected from Interactive Map)	13/04/2021	Mandy Cartwright; Sophie Johnson	1 String of Eggs	Torch Count	Buckley - Brookhill: Pond 04		D1320/014/01	BAP, Bern3, LBAP-A, LBAP-C, LBAP-D, LBAP-F, LBAP-G, LBAP-T, S7, WCA5	NA

Species Name	Grid Reference	Date	Recorder(s)	Abundance	Record/Sample Type	Site Name	Notes	Dataset ID	Lists	V
<i>Bufo bufo</i> (Common Toad / Llyffant Dafadennog)	SJ28726476 (Selected from Interactive Map)	2 records, both on 28/03/2022	Mandy Cartwright	2 String of Eggs; 4 Copulating Pair		Globe Way		D1117/001/01	BAP, Bern3, LBAP-A, LBAP-C, LBAP-D, LBAP-F, LBAP-G, LBAP-T, S7, WCA5	PC
<i>Bufo bufo</i> (Common Toad / Llyffant Dafadennog)	SJ28786471 (Selected from Interactive Map)	2 records, both on 28/03/2022	Mandy Cartwright	1 String of Eggs; 1 Copulating Pair		Globe Way		D1117/001/01	BAP, Bern3, LBAP-A, LBAP-C, LBAP-D, LBAP-F, LBAP-G, LBAP-T, S7, WCA5	PC
<i>Bufo bufo</i> (Common Toad / Llyffant Dafadennog)	SJ2877564713 (Selected from Interactive Map)	2 records, between 14/04/2022 and 28/04/2022	Mandy Cartwright; Sophie Johnson; Mandy Cartwright; Sophie Johnson; Louise Sawrey	1000s Larva/Tadpole; 100 Larva/Tadpole	Torch Count	Buckley - Globe Way Pools: BCC307		D1320/014/01	BAP, Bern3, LBAP-A, LBAP-C, LBAP-D, LBAP-F, LBAP-G, LBAP-T, S7, WCA5	PC
<i>Bufo bufo</i> (Common Toad / Llyffant Dafadennog)	SJ29006525	09/04/2003	Recorder Name Withheld	1 adult		Buckley Claypits and Commons	Torch model: Clulite. Water temp <4C Surveyors: D Tomlinson, A Brown, M Ellis. Source: Old ARC database	D1737/003/01	BAP, Bern3, LBAP-A, LBAP-C, LBAP-D, LBAP-F, LBAP-G, LBAP-T, S7, WCA5	NA
<i>Bufo bufo</i> (Common Toad / Llyffant Dafadennog)	SJ28426558 (Estimated Centroid of Site))	2 records, between 18/05/2020 and 02/06/2020	Max Ellson	1		Ewloe Motors	GCN translocation data. Captured amphibians moved to Buckley Ponds, SJ 2816 6536.	D1117/001/01	BAP, Bern3, LBAP-A, LBAP-C, LBAP-D, LBAP-F, LBAP-G, LBAP-T, S7, WCA5	PC
<i>Bufo bufo</i> (Common Toad / Llyffant Dafadennog)	SJ2816665366 (Selected from Interactive Map)	12/04/2022	Mandy Cartwright; Sophie Johnson; Louise Sawrey	1 Adult (Sex Unknown)	Torch Count	Buckley - Brookhill: Pond 10		D1320/014/01	BAP, Bern3, LBAP-A, LBAP-C, LBAP-D, LBAP-F, LBAP-G, LBAP-T, S7, WCA5	PC
<i>Caradrina morpheus</i> (Mottled Rustic / Gwladwr Brith)	SJ305665 (Supplied by Original Recorder (Checked))	Before 01/10/1998	Geoff Neal			36 The Ridgeway, Hawarden		D0026/042/01	BAP, LBAP-G, S7	PC

Species Name	Grid Reference	Date	Recorder(s)	Abundance	Record/Sample Type	Site Name	Notes	Dataset ID	Lists	V
<i>Caradrina morpheus</i> (Mottled Rustic / Gwladwr Brith)	SJ307678	184 records, between 18/05/2011 and 01/08/2016	Colin Jones	1 Adult; 2 Adult; 3 Adult; 9 Adult; 5 Adult; 6 Adult; 7 Adult; 16 Adult; 4 Adult; 5 Adult; 2 Adult; 3 Adult; 1 Adult; 4 Adult; 7 Adult; 6 Adult	Mercury vapour light	Shotton; Higher Shotton	Method: 125w MV Trap; Method: MV 125W; Method: 125MV; MV 125W; 125W MV	D1285/001/03 , D1991/001/02	BAP, LBAP-G, S7	NA
<i>Ceramica pisi</i> (Broom Moth / Gwyfyn Banadl)	SJ305665 (Supplied by Original Recorder (Checked))	Before 01/10/1998	Geoff Neal			36 The Ridgeway, Hawarden		D0026/042/01	BAP, LBAP-G, S7	PC
<i>Charadrius dubius</i> (Little Ringed Plover / Cwtiad Torchog Bach)	SJ26 (Approximate)	14 records, between 20/04/2003 and 22/07/2020	Ian M Spence; Martin G Williams; Mr Glyn Roberts; Mr G Roberts; Kate Wilson	1 Nestling; 2 Adult; 1; 3; 2 Nestling; 3 Juvenile; 2; 6; 5	Reported to recorder	-Withheld-	-Withheld-	D2012/002/01 , D0062/008/01 , D2012/003/01 , D1297/040/01 , D1297/041/01 , D1297/025/01	Bern2, Bonn2, LBAP-C, WCA1.1	NA, PC
<i>Charadrius hiaticula</i> (Ringed Plover / Cwtiad Torchog)	SJ27676664 (Estimated (From Recorder's Map))	05/06/2007	Karl Martin, Lee Bagnall, Philippa Perry, Leonard Perry			Alltami; Parry's Pit; Pond 13	Torch survey	D0026/035/01	Bern2, Bonn2, LBAP-C, LBAP-G, RL-NT, RL-VU, S7, UKBR, WBA	NA
<i>Chesias legatella</i> (Streak / Rhesen y Banadl)	SJ305665 (Supplied by Original Recorder (Checked))	Before 01/10/1998	Geoff Neal			36 The Ridgeway, Hawarden		D0026/042/01	BAP, S7	PC
<i>Chiasmia clathrata</i> (Latticed Heath / Seffyr Delltog)	SJ305665 (Supplied by Original Recorder (Checked))	Before 01/10/1998	Geoff Neal			36 The Ridgeway, Hawarden		D0026/042/01	BAP, LBAP-G, S7	PC
<i>Chiroptera</i> (Bat / Ystlum)	SJ2966	01/06/1999	Anon			-Withheld-	-Withheld-	D1486/001/01	Bern2, Bonn2, CHS2, HDir4, LBAP-T, WCA5	NA
<i>Chiroptera</i> (Bat / Ystlum)	SJ2968	29/07/2002	Anon			-Withheld-	-Withheld-	D1486/001/01	Bern2, Bonn2, CHS2, HDir4, LBAP-T, WCA5	NA

Species Name	Grid Reference	Date	Recorder(s)	Abundance	Record/Sample Type	Site Name	Notes	Dataset ID	Lists	V
<i>Chiroptera</i> (Bat / Ystlum)	SJ2767	21/06/1985	Anon	5-6		-Withheld-	-Withheld-	D1486/001/01	Bern2, Bonn2, CHS2, HDir4, LBAP-T, WCA5	NA
<i>Chiroptera</i> (Bat / Ystlum)	SJ3068	10/07/2000	Anon			-Withheld-	-Withheld-	D1486/001/01	Bern2, Bonn2, CHS2, HDir4, LBAP-T, WCA5	NA
<i>Chiroptera</i> (Bat / Ystlum)	SJ2766	25/06/1990	Anon	78		-Withheld-	-Withheld-	D1486/001/01	Bern2, Bonn2, CHS2, HDir4, LBAP-T, WCA5	NA
<i>Chiroptera</i> (Bat / Ystlum)	SJ3067	1994	Anon			-Withheld-	-Withheld-	D1486/001/01	Bern2, Bonn2, CHS2, HDir4, LBAP-T, WCA5	NA
<i>Chlidonias niger</i> (Black Tern / Cors-Wennol Ddu)	SJ3068	2 records, between 22/04/2017 and 23/04/2017	Anon			Shotton	BirdTrack	D1297/025/01	BDir1, Bern2, RL-RE, WBA, WCA1.1	PC
<i>Chroicocephalus ridibundus</i> (Black-headed Gull / Gwylan Benddu)	SJ29686824 <i>(Estimated Centroid of Site)</i>	31/07/2010	Julie Rogers	3		Wepre Park - Compartment V		D1340/001/01	BDir2.2, LBAP-G, RL-VU, S7, UKBA, WBR	KC
<i>Chroicocephalus ridibundus</i> (Black-headed Gull / Gwylan Benddu)	SJ29476830 <i>(Estimated Centroid of Site)</i>	31/07/2010	Julie Rogers	2		Wepre Park - Compartment B		D1340/001/01	BDir2.2, LBAP-G, RL-VU, S7, UKBA, WBR	KC
<i>Chroicocephalus ridibundus</i> (Black-headed Gull / Gwylan Benddu)	SJ309676 <i>(Estimated Centroid of Transect)</i>	9 records, between 16/11/2005 and 09/03/2006	Anon	150; 2; 13; 7; 6; 3; 40; 1000; 20		Deeside		D0026/073/01	BDir2.2, LBAP-G, RL-VU, S7, UKBA, WBR	NA

Species Name	Grid Reference	Date	Recorder(s)	Abundance	Record/Sample Type	Site Name	Notes	Dataset ID	Lists	V
<i>Chroicocephalus ridibundus</i> (Black-headed Gull / Gwylan Benddu)	SJ2966 (Approximate)	4 records, between 24/01/2009 and 30/07/2021	Anon; Malcolm Down; Mr Alex Humphreys-Jones; Recorder name withheld (obsr940927)	77; 15; 3	Reported to recorder	Ewloe;St David's Park, Ewloe;small lake at Ewloe	Occurrence ID: NBN-GA000656-BGBW2009-16442388-105745129; Survey: Observer data	D1852/002/01 , D0062/008/01 , D1297/047/01 , D0346/001/01	BDir2.2, LBAP-G, RL-VU, S7, UKBA, WBR	PC, NA, UA
<i>Chroicocephalus ridibundus</i> (Black-headed Gull / Gwylan Benddu)	SJ276665 (Estimated (Centroid of Site))	18/10/1985	Dawn Gray and Janice Butler		Live Sighting	Castle Brickworks - Ewloe Barn		D1239/016/01	BDir2.2, LBAP-G, RL-VU, S7, UKBA, WBR	PC
<i>Chroicocephalus ridibundus</i> (Black-headed Gull / Gwylan Benddu)	SJ2866	16/07/2021	Recorder Name withheld (obsr950809)	1		North Wales Expressway near Ewloe Green		D0346/002/01	BDir2.2, LBAP-G, RL-VU, S7, UKBA, WBR	UA
<i>Chroicocephalus ridibundus</i> (Black-headed Gull / Gwylan Benddu)	SJ2864 (Approximate)	7 records, between 09/06/2020 and 15/10/2022	Recorder Name withheld (obsr1153095); Mr Glenn Morris; Dr Anne Brenchley; Mr Steven Davies	29; 26; 110; 24; 6; c25		3-9 Hawkesbury Road, Mold;Buckley pond;SJ2864 Buckley NE;Buckley-Knowle Hill;Buckley, NE		D0346/002/01 , D1297/047/01 , D1297/040/01 , D1297/049/01	BDir2.2, LBAP-G, RL-VU, S7, UKBA, WBR	UA, PC
<i>Chroicocephalus ridibundus</i> (Black-headed Gull / Gwylan Benddu)	SJ2968 (Approximate)	06/01/2020	Mr David Winnard	1		Wepre CP		D1297/040/01	BDir2.2, LBAP-G, RL-VU, S7, UKBA, WBR	PC
<i>Chroicocephalus ridibundus</i> (Black-headed Gull / Gwylan Benddu)	SJ3066 (Approximate)	2 records, between 26/03/2016 and 08/01/2020	Mr Michael Buckley; M Buckley	4		Rivacre Valley Country Park;Hawarden, NW	BirdTrack	D1297/040/01 , D1297/025/01	BDir2.2, LBAP-G, RL-VU, S7, UKBA, WBR	PC

Species Name	Grid Reference	Date	Recorder(s)	Abundance	Record/Sample Type	Site Name	Notes	Dataset ID	Lists	V
<i>Chroicocephalus ridibundus</i> (Black-headed Gull / Gwylan Benddu)	SJ3068 (Approximate)	4 records, between 01/12/2010 and 06/10/2022	Mr Steven Heywood; Ray Eades; Recorder Name withheld (obsr615393)	1; 3; 27		Shotton	Birdtrack:	D1297/049/01 , D1297/025/01 , D1297/027/01 , D0346/003/01	BDir2.2, LBAP-G, RL-VU, S7, UKBA, WBR	UA, PC
<i>Chroicocephalus ridibundus</i> (Black-headed Gull / Gwylan Benddu)	SJ297663	21/11/2022	Recorder Name withheld (obsr1171683)	1		The Village Hotel, St Davids		D0346/006/01	BDir2.2, LBAP-G, RL-VU, S7, UKBA, WBR	UA
<i>Chroicocephalus ridibundus</i> (Black-headed Gull / Gwylan Benddu)	SJ274669	09/03/2022	Recorder Name withheld (obsr1435611)	3		Ewloe Wood House, Pinfold Lane, Mold		D0346/006/01	BDir2.2, LBAP-G, RL-VU, S7, UKBA, WBR	UA
<i>Chroicocephalus ridibundus</i> (Black-headed Gull / Gwylan Benddu)	SJ2868	29/01/2017	Keith Griffith	5		Connah's Quay, SW	BirdTrack	D1297/025/01	BDir2.2, LBAP-G, RL-VU, S7, UKBA, WBR	PC
<i>Chroicocephalus ridibundus</i> (Black-headed Gull / Gwylan Benddu)	SJ2867	26/02/2019	Mr Trevor Payne	6		Sj 2867 Ewloe castle		D1297/027/01	BDir2.2, LBAP-G, RL-VU, S7, UKBA, WBR	PC
<i>Chroicocephalus ridibundus</i> (Black-headed Gull / Gwylan Benddu)	SJ2766	10/07/2017	Recorder Name withheld (obsr508556)	2		Services		D0346/003/01	BDir2.2, LBAP-G, RL-VU, S7, UKBA, WBR	UA

Species Name	Grid Reference	Date	Recorder(s)	Abundance	Record/Sample Type	Site Name	Notes	Dataset ID	Lists	V
<i>Cirrhia gilvago</i> (Dusky-lemon Sallow / Melyn y Llwyf)	SJ305665 (Supplied by Original Recorder (Checked))	Before 01/10/1998	Geoff Neal			36 The Ridgeway, Hawarden		D0026/042/01	BAP, S7	PC
<i>Cirrhia gilvago</i> (Dusky-lemon Sallow / Melyn y Llwyf)	SJ307678	7 records, between 09/09/2011 and 22/09/2015	Colin Jones	1 Adult; 1 Adult	Mercury vapour light	Shotton	Method: 125w MV Trap; Method: MV 125W; MV 125W	D1285/001/03 , D1991/001/02	BAP, S7	NA
<i>Cirrhia icteritia</i> (Sallow / Melyn Penfelyn)	SJ305665 (Supplied by Original Recorder (Checked))	Before 01/10/1998	Geoff Neal			36 The Ridgeway, Hawarden		D0026/042/01	BAP, LBAP-G, S7	PC
<i>Cirrhia icteritia</i> (Sallow / Melyn Penfelyn)	SJ307678	36 records, between 03/09/2011 and 22/10/2015	Colin Jones	1 Adult; 2 Adult; 1 Adult	Mercury vapour light	Shotton; Higher Shotton	Method: 125w MV Trap; Method: MV 125W; Method: 125MV; MV 125W	D1285/001/03 , D1991/001/02	BAP, LBAP-G, S7	NA
<i>Coenonympha pamphilus</i> (Small Heath / Gweirlöyn Bach y Waun)	SJ279656 (Estimated (Centroid of Site))	20/06/1988	Rob W Whitehead	1		N of Buckley	Breeding: No. Mature: Yes. Record type: Field record / observation	D0127/001/02	BAP, LBAP-G, RL-NT, S7	NA
<i>Coenonympha pamphilus</i> (Small Heath / Gweirlöyn Bach y Waun)	SJ2967	03/08/2009	Gill Seddon	2 Adult		Wepre Park		D1373/001/05	BAP, LBAP-G, RL-NT, S7	NA
<i>Coenonympha pamphilus</i> (Small Heath / Gweirlöyn Bach y Waun)	SJ283664	19/07/2018	Alan Rogerson	1 Adult		Ewloe Green		D1373/001/05	BAP, LBAP-G, RL-NT, S7	NA

Species Name	Grid Reference	Date	Recorder(s)	Abundance	Record/Sample Type	Site Name	Notes	Dataset ID	Lists	V
<i>Coenonympha pamphilus</i> (Small Heath / Gweirlöyn Bach y Waun)	SJ295682 (Estimated Centroid of Transect))	2 records, between 09/08/2005 and 03/08/2009	anon	1; 2	Transect Section	Wepre Park S6		D1924/001/02	BAP, LBAP-G, RL-NT, S7	NA
<i>Coenonympha pamphilus</i> (Small Heath / Gweirlöyn Bach y Waun)	SJ294680 (Estimated Centroid of Transect))	24/08/2006	anon	1	Transect Section	Wepre Park S5		D1924/001/02	BAP, LBAP-G, RL-NT, S7	NA
<i>Cuculus canorus</i> (Cuckoo / Cog)	SJ287669 (Estimated Centroid of Site))	21/05/1985	Dawn Gray and Janice Butler		Live Sighting	New Inn Bridge Farm Wood		D1239/016/01	BAP, LBAP-C, LBAP-D, LBAP-F, LBAP-G, RL-VU, S7, UKBR, WBR	PC
<i>Cuculus canorus</i> (Cuckoo / Cog)	SJ2967	2 records, between 02/05/2021 and 03/05/2021	Matt Francis	1 Male; 1 Female		Connah's Quay, Wepre Wood		D0062/012/01	BAP, LBAP-C, LBAP-D, LBAP-F, LBAP-G, RL-VU, S7, UKBR, WBR	NA
<i>Cuculus canorus</i> (Cuckoo / Cog)	SJ3066 (Approximate)	06/05/2022	Mr Michael Buckley	1		Rivacre Valley Country Park		D1297/049/01	BAP, LBAP-C, LBAP-D, LBAP-F, LBAP-G, RL-VU, S7, UKBR, WBR	UA
<i>Diarsia rubi</i> (Small Square-spot / Smotyn Sgwar Bach)	SJ305665 (Supplied by Original Recorder (Checked))	Before 01/10/1998	Geoff Neal			36 The Ridgeway, Hawarden		D0026/042/01	BAP, LBAP-G, S7	PC
<i>Diarsia rubi</i> (Small Square-spot / Smotyn Sgwar Bach)	SJ307678	68 records, between 15/05/2011 and 06/06/2016	Colin Jones	1 Adult; 2 Adult; 5 Adult; 3 Adult; 1 Adult; 2 Adult; 5 Adult	Mercury vapour light	Shotton; Higher Shotton	Method: 125w MV Trap; Method: MV 125W; Method: 125MV; MV 125W; 125W MV	D1285/001/03 , D1991/001/02	BAP, LBAP-G, S7	NA
<i>Diloba caeruleocephala</i> (Figure of Eight / Crwbach Ffigwr Wyth)	SJ305665 (Supplied by Original Recorder (Checked))	Before 01/10/1998	Geoff Neal			36 The Ridgeway, Hawarden		D0026/042/01	BAP, S7	PC

Species Name	Grid Reference	Date	Recorder(s)	Abundance	Record/Sample Type	Site Name	Notes	Dataset ID	Lists	V
<i>Diloba caeruleocephala</i> (Figure of Eight / Crwbach Ffigwr Wyth)	SJ307678	63 records, between 29/09/2011 and 19/11/2016	Colin Jones	1 Adult; 2 Adult; 3 Adult; 4 Adult; 1 Adult; 3 Adult; 2 Adult	Mercury vapour light	Shotton;Higher Shotton	Method: 125w MV Trap; Method: MV 125W; Method: 125MV; MV 125W; 125W MV	D1285/001/03 , D1991/001/02	BAP, S7	NA
<i>Dryobates minor</i> (Lesser Spotted Woodpecker / Cnocell Fraith Leiaf)	SJ2867	15/03/2009	Louise Jones	1	Reported to recorder	Connah's Quay, Wepre	Calling. Survey; Observer data	D0062/008/01	BAP, Bern2, LBAP-C, LBAP-D, LBAP-F, LBAP-G, RL-EN, S7, UKBR, WBR	NA
<i>Dryobates minor</i> (Lesser Spotted Woodpecker / Cnocell Fraith Leiaf)	SJ3165 (Approximate)	15/03/2002	Mrs Jean Calloway					D1297/041/01	BAP, Bern2, LBAP-C, LBAP-D, LBAP-F, LBAP-G, RL-EN, S7, UKBR, WBR	PC
<i>Ecliptopera silacea</i> (Small Phoenix / Ffenics Bach)	SJ305665 (Supplied by Original Recorder (Checked))	Before 01/10/1998	Geoff Neal			36 The Ridgeway, Hawarden		D0026/042/01	BAP, LBAP-G, S7	PC
<i>Ecliptopera silacea</i> (Small Phoenix / Ffenics Bach)	SJ307678	17 records, between 24/05/2012 and 10/08/2015	Colin Jones	1 Adult; 2 Adult; 1 Adult	Mercury vapour light	Shotton;Higher Shotton	Method: MV 125W; MV 125W; Method: 125MV	D1285/001/03 , D1991/001/02	BAP, LBAP-G, S7	NA
<i>Emberiza citrinella</i> (Yellowhammer / Bras Melyn)	SJ309676 (Estimated (Centroid of Transect))	2 records, between April 2004 and May 2004	Anon	3		Deeside	Breeding bird survey	D0026/073/01	BAP, Bern2, LBAP-A, LBAP-C, LBAP-D, LBAP-E, LBAP-F, LBAP-G, S7, UKBR, WBR	NA
<i>Emberiza citrinella</i> (Yellowhammer / Bras Melyn)	SJ299675 (Estimated (Centroid of Site))	1993	P. Day			Sea View Wetland	Broad habitat type: Grassland and Marsh	D0227/002/01	BAP, Bern2, LBAP-A, LBAP-C, LBAP-D, LBAP-E, LBAP-F, LBAP-G, S7, UKBR, WBR	PC

Species Name	Grid Reference	Date	Recorder(s)	Abundance	Record/Sample Type	Site Name	Notes	Dataset ID	Lists	V
<i>Emberiza citrinella</i> (Yellowhammer / Bras Melyn)	SJ3067	2 records, between 11/01/2004 and 28/03/2004	David Owen Jones	8; 3 Female	Reported to recorder	Shotton, Higher	Survey: Observer data; small stubble field. Survey: Observer data	D0062/008/01	BAP, Bern2, LBAP-A, LBAP-C, LBAP-D, LBAP-E, LBAP-F, LBAP-G, S7, UKBR, WBR	NA
<i>Emberiza citrinella</i> (Yellowhammer / Bras Melyn)	SJ2967	3 records, between 09/03/2004 and 28/03/2004	David Owen Jones	1 Female; 1 Male	Reported to recorder	Connah's Quay, Wepre Wood	Survey: Observer data	D0062/008/01	BAP, Bern2, LBAP-A, LBAP-C, LBAP-D, LBAP-E, LBAP-F, LBAP-G, S7, UKBR, WBR	NA
<i>Emberiza citrinella</i> (Yellowhammer / Bras Melyn)	SJ3166	29/07/2005	Anne Brenchley	1	Reported to recorder	Hawarden, N	Heard singing. Survey: Observer data	D0062/008/01	BAP, Bern2, LBAP-A, LBAP-C, LBAP-D, LBAP-E, LBAP-F, LBAP-G, S7, UKBR, WBR	NA
<i>Emberiza schoeniclus</i> (Reed Bunting / Bras y Cyrs)	SJ280655 (Estimated (Centroid of Site))	Before ~ February 2003	Anon	Breeding Pair		SSSI: Buckley Claypits And Commons		D0026/037/01	BAP, Bern2, LBAP-C, LBAP-D, LBAP-F, LBAP-G, S7, UKBA, WBA	NA
<i>Emberiza schoeniclus</i> (Reed Bunting / Bras y Cyrs)	SJ309676 (Estimated (Centroid of Transect))	April 2004	Anon	3		Deeside	Breeding bird survey	D0026/073/01	BAP, Bern2, LBAP-C, LBAP-D, LBAP-F, LBAP-G, S7, UKBA, WBA	NA
<i>Emberiza schoeniclus</i> (Reed Bunting / Bras y Cyrs)	SJ3067	3 records, between 11/01/2004 and 28/03/2004	David Owen Jones	7; 1 Female; 1 Male	Reported to recorder	Shotton, Higher	small stubble field. Survey: Observer data; Survey: Observer data	D0062/008/01	BAP, Bern2, LBAP-C, LBAP-D, LBAP-F, LBAP-G, S7, UKBA, WBA	NA
<i>Emberiza schoeniclus</i> (Reed Bunting / Bras y Cyrs)	SJ3068	3 records, between 08/02/2017 and 17/02/2017	Matt Francis	1 Male	Reported to recorder	Shotton	Survey: Observer data	D0062/008/01	BAP, Bern2, LBAP-C, LBAP-D, LBAP-F, LBAP-G, S7, UKBA, WBA	NA
<i>Emberiza schoeniclus</i> (Reed Bunting / Bras y Cyrs)	SJ2967	5 records, between 26/04/2007 and 10/05/2008	Richard Castell	4+; 2	Reported to recorder	Connah's Quay, Wepre Wood	Survey: Observer data; Nest with young. Survey: Observer data; Activity: P. Survey: Observer data	D0062/008/01	BAP, Bern2, LBAP-C, LBAP-D, LBAP-F, LBAP-G, S7, UKBA, WBA	NA

Species Name	Grid Reference	Date	Recorder(s)	Abundance	Record/Sample Type	Site Name	Notes	Dataset ID	Lists	V
<i>Emberiza schoeniclus</i> (Reed Bunting / Bras y Cyrs)	SJ27736784 (Selected from Interactive Map)	20/06/2018	Ian Roberts	1 Adult Male		Pentre Farm, Northop Hall	Singing Male in nesting habitat	D1117/001/01	BAP, Bern2, LBAP-C, LBAP-D, LBAP-F, LBAP-G, S7, UKBA, WBA	PC
<i>Emberiza schoeniclus</i> (Reed Bunting / Bras y Cyrs)	SJ2966	23/04/2009	Malcolm Down	1	Reported to recorder	Ewloe	Activity: H. Survey: Observer data	D0062/008/01	BAP, Bern2, LBAP-C, LBAP-D, LBAP-F, LBAP-G, S7, UKBA, WBA	NA
<i>Ennomos erosaria</i> (September Thorn / Carpiog Medi)	SJ305665 (Supplied by Original Recorder (Checked))	Before 01/10/1998	Geoff Neal			36 The Ridgeway, Hawarden		D0026/042/01	BAP, S7	PC
<i>Ennomos erosaria</i> (September Thorn / Carpiog Medi)	SJ307678	16/07/2012	Colin Jones	1 Adult		Shotton	Method: MV 125W	D1285/001/03	BAP, S7	NA
<i>Ennomos fuscantaria</i> (Dusky Thorn / Carpiog Tywyll)	SJ305665 (Supplied by Original Recorder (Checked))	Before 01/10/1998	Geoff Neal			36 The Ridgeway, Hawarden		D0026/042/01	BAP, LBAP-G, S7	PC
<i>Ennomos fuscantaria</i> (Dusky Thorn / Carpiog Tywyll)	SJ307678	73 records, between 23/09/2011 and 24/09/2016	Colin Jones	1 Adult; 2 Adult; 1 Adult; 2 Adult; 3 Adult	Mercury vapour light	Shotton; Higher Shotton	Method: MV 125W; Method: 125w MV Trap; Method: 125MV; MV 125W; 125W MV	D1285/001/03 , D1991/001/02	BAP, LBAP-G, S7	NA
<i>Erinaceus europaeus</i> (Hedgehog / Draenog)	SJ29646592 (Selected from Interactive Map)	20/03/2014	Paul Martin		Signs	106, Wood Lane, Hawarden, Flintshire.	Several faeces in different areas of large garden. First signs this year.	D1383/001/01	BAP, Bern3, LBAP-A, LBAP-C, LBAP-F, LBAP-G, RL-VU, S7, WRL-TM[VU]	PC
<i>Erinaceus europaeus</i> (Hedgehog / Draenog)	SJ293667 (Selected from Interactive Map)	3 records, between 01/07/2002 and 2012	Beverley Goodson; Anon	1 Juvenile; 1	Live Sighting	Back garden of 8 Circular Drive Ewloe; CH5 3DA, Ewloe	Alive	D1383/001/01 , D0971/001/01 , D1574/001/03	BAP, Bern3, LBAP-A, LBAP-C, LBAP-F, LBAP-G, RL-VU, S7, WRL-TM[VU]	PC, NA

Species Name	Grid Reference	Date	Recorder(s)	Abundance	Record/Sample Type	Site Name	Notes	Dataset ID	Lists	V
<i>Erinaceus europaeus</i> (Hedgehog / Draenog)	SJ288664	2002	Anon	1		CH5 3GU	Alive	D0971/001/01	BAP, Bern3, LBAP-A, LBAP-C, LBAP-F, LBAP-G, RL-VU, S7, WRL-TM[VU]	PC
<i>Erinaceus europaeus</i> (Hedgehog / Draenog)	SJ299660	15/09/2003	Anon	2		Ewole Green, Hawdren	Alive	D0971/001/01	BAP, Bern3, LBAP-A, LBAP-C, LBAP-F, LBAP-G, RL-VU, S7, WRL-TM[VU]	PC
<i>Erinaceus europaeus</i> (Hedgehog / Draenog)	SJ284656	2 records, between August 2002 and 15/09/2002	Anon	1		Liverpool Road, Buckley, CH7 3LN; CH7 3LN	Alive	D0971/001/01	BAP, Bern3, LBAP-A, LBAP-C, LBAP-F, LBAP-G, RL-VU, S7, WRL-TM[VU]	PC
<i>Erinaceus europaeus</i> (Hedgehog / Draenog)	SJ286672	13/08/2003	Anon	1		Stamford Way, Northop Hall, CH5	Dead	D0971/001/01	BAP, Bern3, LBAP-A, LBAP-C, LBAP-F, LBAP-G, RL-VU, S7, WRL-TM[VU]	PC
<i>Erinaceus europaeus</i> (Hedgehog / Draenog)	SJ278667	01/09/2002	Anon	1		Village Rd, Northop Hall, CH7 6HB	Alive	D0971/001/01	BAP, Bern3, LBAP-A, LBAP-C, LBAP-F, LBAP-G, RL-VU, S7, WRL-TM[VU]	PC
<i>Erinaceus europaeus</i> (Hedgehog / Draenog)	SJ281677	14/08/2002	Anon	1		Wepre lane by Wepre Inn, Ch5	Dead	D0971/001/01	BAP, Bern3, LBAP-A, LBAP-C, LBAP-F, LBAP-G, RL-VU, S7, WRL-TM[VU]	PC
<i>Erinaceus europaeus</i> (Hedgehog / Draenog)	SJ297685	11/10/2002	Anon	1		Wepre Lane just past Wepre Park	Dead	D0971/001/01	BAP, Bern3, LBAP-A, LBAP-C, LBAP-F, LBAP-G, RL-VU, S7, WRL-TM[VU]	PC

Species Name	Grid Reference	Date	Recorder(s)	Abundance	Record/Sample Type	Site Name	Notes	Dataset ID	Lists	V
<i>Erinaceus europaeus</i> (Hedgehog / Draenog)	SJ301661	2003	Anon	Several		Wood Lane, Hawdren	Alive	D0971/001/01	BAP, Bern3, LBAP-A, LBAP-C, LBAP-F, LBAP-G, RL-VU, S7, WRL-TM[VU]	PC
<i>Erinaceus europaeus</i> (Hedgehog / Draenog)	SJ30076594	2 records, between 01/09/2002 and 20/08/2003	Anon	1; 2		35, Malborough Avenue Hawrden, CH5 3SA	Alive; One dead, one alive	D0971/001/01	BAP, Bern3, LBAP-A, LBAP-C, LBAP-F, LBAP-G, RL-VU, S7, WRL-TM[VU]	PC
<i>Erinaceus europaeus</i> (Hedgehog / Draenog)	SJ2966	4 records, between 09/07/1966 and 2006	Yalden, D.W.; Anon	1 adult; 1 adult 1 juv		Ewloe		D1072/001/02 , D1847/001/01	BAP, Bern3, LBAP-A, LBAP-C, LBAP-F, LBAP-G, RL-VU, S7, WRL-TM[VU]	NA, PC
<i>Erinaceus europaeus</i> (Hedgehog / Draenog)	SJ2965	2005	Anon					D1847/001/01	BAP, Bern3, LBAP-A, LBAP-C, LBAP-F, LBAP-G, RL-VU, S7, WRL-TM[VU]	PC
<i>Erinaceus europaeus</i> (Hedgehog / Draenog)	SJ3068	2005	Anon					D1847/001/01	BAP, Bern3, LBAP-A, LBAP-C, LBAP-F, LBAP-G, RL-VU, S7, WRL-TM[VU]	PC
<i>Erinaceus europaeus</i> (Hedgehog / Draenog)	SJ3165	2005	Anon					D1847/001/01	BAP, Bern3, LBAP-A, LBAP-C, LBAP-F, LBAP-G, RL-VU, S7, WRL-TM[VU]	PC
<i>Erinaceus europaeus</i> (Hedgehog / Draenog)	SJ2868	2005	Anon					D1847/001/01	BAP, Bern3, LBAP-A, LBAP-C, LBAP-F, LBAP-G, RL-VU, S7, WRL-TM[VU]	PC

Species Name	Grid Reference	Date	Recorder(s)	Abundance	Record/Sample Type	Site Name	Notes	Dataset ID	Lists	V
<i>Erinaceus europaeus</i> (Hedgehog / Draenog)	SJ3067	2 records, both in 2006	Anon	1 adult; 1 juv				D1847/001/01	BAP, Bern3, LBAP-A, LBAP-C, LBAP-F, LBAP-G, RL-VU, S7, WRL-TM[VU]	PC
<i>Erinaceus europaeus</i> (Hedgehog / Draenog)	SJ299658	2 records, between 08/05/2016 and 28/03/2019	Anon - PTES Volunteer		Live Sighting	Marlborough Ave		D1688/004/01	BAP, Bern3, LBAP-A, LBAP-C, LBAP-F, LBAP-G, RL-VU, S7, WRL-TM[VU]	NA
<i>Erinaceus europaeus</i> (Hedgehog / Draenog)	SJ300668	02/08/2016	Anon - PTES Volunteer		Live Sighting	A494		D1688/004/01	BAP, Bern3, LBAP-A, LBAP-C, LBAP-F, LBAP-G, RL-VU, S7, WRL-TM[VU]	NA
<i>Erinaceus europaeus</i> (Hedgehog / Draenog)	SJ306674	07/04/2017	Anon - PTES Volunteer		Live Sighting	Birchfield Cres		D1688/004/01	BAP, Bern3, LBAP-A, LBAP-C, LBAP-F, LBAP-G, RL-VU, S7, WRL-TM[VU]	NA
<i>Erinaceus europaeus</i> (Hedgehog / Draenog)	SJ296686	07/04/2018	Anon - PTES Volunteer		Live Sighting	Park Grove		D1688/004/01	BAP, Bern3, LBAP-A, LBAP-C, LBAP-F, LBAP-G, RL-VU, S7, WRL-TM[VU]	NA
<i>Erinaceus europaeus</i> (Hedgehog / Draenog)	SJ307676	05/05/2018	Anon - PTES Volunteer		Live Sighting	Terrig St		D1688/004/01	BAP, Bern3, LBAP-A, LBAP-C, LBAP-F, LBAP-G, RL-VU, S7, WRL-TM[VU]	NA
<i>Erinaceus europaeus</i> (Hedgehog / Draenog)	SJ310659	03/09/2018	Anon - PTES Volunteer		Live Sighting	The Highway		D1688/004/01	BAP, Bern3, LBAP-A, LBAP-C, LBAP-F, LBAP-G, RL-VU, S7, WRL-TM[VU]	NA

Species Name	Grid Reference	Date	Recorder(s)	Abundance	Record/Sample Type	Site Name	Notes	Dataset ID	Lists	V
<i>Erinaceus europaeus</i> (Hedgehog / Draenog)	SJ304675	28/03/2019	Anon - PTES Volunteer		Live Sighting	New Park Rd		D1688/004/01	BAP, Bern3, LBAP-A, LBAP-C, LBAP-F, LBAP-G, RL-VU, S7, WRL-TM[VU]	NA
<i>Erinaceus europaeus</i> (Hedgehog / Draenog)	SJ2938364701 (Selected from Interactive Map)	11/07/2020	Kay Ribbons-Steen	1	Live Sighting	My home	Alerted to hedgehog by dog, checked over appeared in good health	D1383/001/01	BAP, Bern3, LBAP-A, LBAP-C, LBAP-F, LBAP-G, RL-VU, S7, WRL-TM[VU]	PC
<i>Erinaceus europaeus</i> (Hedgehog / Draenog)	SJ3167	2 records, between 17/09/2012 and 01/10/2012	Jeffrey, Sue			Pentre	Baby brought in to Wrexham HH rescue. Mammal Society (Mammal Atlas)	D1844/001/03	BAP, Bern3, LBAP-A, LBAP-C, LBAP-F, LBAP-G, RL-VU, S7, WRL-TM[VU]	NA
<i>Erinaceus europaeus</i> (Hedgehog / Draenog)	SJ29556539 (Selected from Interactive Map)	August 2020	Kay Ribbons-Steen	1	Dead on road			D1383/001/01	BAP, Bern3, LBAP-A, LBAP-C, LBAP-F, LBAP-G, RL-VU, S7, WRL-TM[VU]	PC
<i>Erinaceus europaeus</i> (Hedgehog / Draenog)	SJ2975066716	16/04/2021	Anon			Liverpool Road	Alive	D1688/007/01	BAP, Bern3, LBAP-A, LBAP-C, LBAP-F, LBAP-G, RL-VU, S7, WRL-TM[VU]	NA
<i>Erinaceus europaeus</i> (Hedgehog / Draenog)	SJ2993166382	19/07/2021	Anon			Carlins avenue, ewloe, flintshire	Alive	D1688/007/01	BAP, Bern3, LBAP-A, LBAP-C, LBAP-F, LBAP-G, RL-VU, S7, WRL-TM[VU]	NA
<i>Erinaceus europaeus</i> (Hedgehog / Draenog)	SJ2994865921	26/04/2021	Anon			Wellington Close	Alive	D1688/007/01	BAP, Bern3, LBAP-A, LBAP-C, LBAP-F, LBAP-G, RL-VU, S7, WRL-TM[VU]	NA

Species Name	Grid Reference	Date	Recorder(s)	Abundance	Record/Sample Type	Site Name	Notes	Dataset ID	Lists	V
<i>Erinaceus europaeus</i> (Hedgehog / Draenog)	SJ3050268030	24/04/2021	Anon				Alive	D1688/007/01	BAP, Bern3, LBAP-A, LBAP-C, LBAP-F, LBAP-G, RL-VU, S7, WRL-TM[VU]	NA
<i>Erinaceus europaeus</i> (Hedgehog / Draenog)	SJ3046967989	24/10/2021	Anon - PTES		Live Sighting	Oak Tree Close		D1688/008/01	BAP, Bern3, LBAP-A, LBAP-C, LBAP-F, LBAP-G, RL-VU, S7, WRL-TM[VU]	NA
<i>Erinaceus europaeus</i> (Hedgehog / Draenog)	SJ2997265938	30/10/2021	Anon - PTES		Live Sighting	Wellington Close, Hawarden, Flintshire,		D1688/008/01	BAP, Bern3, LBAP-A, LBAP-C, LBAP-F, LBAP-G, RL-VU, S7, WRL-TM[VU]	NA
<i>Erinaceus europaeus</i> (Hedgehog / Draenog)	SJ2975766732	22/03/2022	Anon - PTES		Live Sighting	Liverpool Road, Ewloe		D1688/008/01	BAP, Bern3, LBAP-A, LBAP-C, LBAP-F, LBAP-G, RL-VU, S7, WRL-TM[VU]	NA
<i>Erinaceus europaeus</i> (Hedgehog / Draenog)	SJ29256470 (Selected from Interactive Map)	08/06/2020	Tracy Pierce	1 Adult	Live Sighting	Burnwood, Buckley		D1383/001/01	BAP, Bern3, LBAP-A, LBAP-C, LBAP-F, LBAP-G, RL-VU, S7, WRL-TM[VU]	PC
<i>Eugnorisma glareosa</i> (Autumnal Rustic / Gwladwr yr Hydref)	SJ305665 (Supplied by Original Recorder (Checked))	Before 01/10/1998	Geoff Neal			36 The Ridgeway, Hawarden		D0026/042/01	BAP, LBAP-G, S7	PC
<i>Eulithis mellinata</i> (Spinach / Brychan Cwrens)	SJ305665 (Supplied by Original Recorder (Checked))	Before 01/10/1998	Geoff Neal			36 The Ridgeway, Hawarden		D0026/042/01	BAP, LBAP-G, S7	PC

Species Name	Grid Reference	Date	Recorder(s)	Abundance	Record/Sample Type	Site Name	Notes	Dataset ID	Lists	V
<i>Euxoa nigricans</i> (Garden Dart / Dart y Gerddi)	SJ305665 (Supplied by Original Recorder (Checked))	Before 01/10/1998	Geoff Neal			36 The Ridgeway, Hawarden		D0026/042/01	BAP, LBAP-G, S7	PC
<i>Euxoa tritici</i> (White-line Dart / Dart Gwynresog)	SJ305665 (Supplied by Original Recorder (Checked))	Before 01/10/1998	Geoff Neal			36 The Ridgeway, Hawarden		D0026/042/01	BAP, LBAP-G, S7	PC
<i>Euxoa tritici</i> (White-line Dart / Dart Gwynresog)	SJ307678	14 records, between 24/07/2013 and 31/07/2016	Colin Jones	1 Adult; 2 Adult; 1 Adult; 2 Adult	Mercury vapour light	Higher Shotton	Method: 125MV; 125W MV	D1285/001/03 , D1991/001/02	BAP, LBAP-G, S7	NA
<i>Falco columbarius</i> (Merlin / Cudyll Bach)	SJ276676 (Selected from Interactive Map)	16/07/2017	Ian Roberts	1 Adult	Live Sighting	Pentre Farm, Northop Hall	Circling overhead possibly predating on swallow fledgelings	D1117/001/01	BDir1, Bern2, Bonn2, CITES-A, LBAP-C, LBAP-D, LBAP-F, LBAP-G, RL-EN, UKBR, WBA, WCA1.1	PC
<i>Falco peregrinus</i> (Peregrine / Hebog Tramor)	SJ2964	23/02/2004	David Owen Jones	1	Reported to recorder	Drury	Survey: Observer data	D0062/008/01	BDir1, Bern2, Bonn2, CITES-A, LBAP-A, LBAP-C, LBAP-G, WCA1.1	NA
<i>Falco peregrinus</i> (Peregrine / Hebog Tramor)	SJ2966	08/04/2004	David Owen Jones	1	Reported to recorder	Ewloe	Survey: Observer data	D0062/008/01	BDir1, Bern2, Bonn2, CITES-A, LBAP-A, LBAP-C, LBAP-G, WCA1.1	NA
<i>Falco peregrinus</i> (Peregrine / Hebog Tramor)	SJ2767	21/05/2016	Ian Roberts	1		Northop Hall	BirdTrack. Activity: X	D1297/025/01	BDir1, Bern2, Bonn2, CITES-A, LBAP-A, LBAP-C, LBAP-G, WCA1.1	PC
<i>Falco subbuteo</i> (Hobby / Hebog yr Ehedydd)	SJ296659	12/09/2014	Paul Martin	1 Adult		Ewloe	Flew overhead at approximately 9 AM.	D1117/001/01	Bern2, Bonn2, CITES-A, LBAP- C, LBAP-G, WBA, WCA1.1	PC
<i>Falco subbuteo</i> (Hobby / Hebog yr Ehedydd)	SJ27696772 (Selected from Interactive Map)	11/06/2019	Ian Roberts	1 Full-Grown	Live Sighting	Pentre Farm, Northop Hall	Flying over/Hunting	D1117/001/01	Bern2, Bonn2, CITES-A, LBAP- C, LBAP-G, WBA, WCA1.1	PC

Species Name	Grid Reference	Date	Recorder(s)	Abundance	Record/Sample Type	Site Name	Notes	Dataset ID	Lists	V
<i>Falco tinnunculus</i> (Kestrel / Cudyll Coch)	SJ309676 (Estimated Centroid of Transect))	5 records, between 26/11/2005 and 09/03/2006	Anon	1		Deeside		D0026/073/01	Bern2, Bonn2, CITES-A, LBAP-A, LBAP-C, LBAP-D, LBAP-F, LBAP-G, RL-VU, S7, UKBA, WBR	NA
<i>Falco tinnunculus</i> (Kestrel / Cudyll Coch)	SJ288648	April 2008 to June 2008	Ben Milner	1		Globe Way	Foraging on site	D1360/001/01	Bern2, Bonn2, CITES-A, LBAP-A, LBAP-C, LBAP-D, LBAP-F, LBAP-G, RL-VU, S7, UKBA, WBR	PC
<i>Falco tinnunculus</i> (Kestrel / Cudyll Coch)	SJ3165	24/01/2009 to 25/01/2009	Anon				Occurrence ID: NBN-GA000656-BGBW2009-16443537-105743502	D1852/002/01	Bern2, Bonn2, CITES-A, LBAP-A, LBAP-C, LBAP-D, LBAP-F, LBAP-G, RL-VU, S7, UKBA, WBR	PC
<i>Falco tinnunculus</i> (Kestrel / Cudyll Coch)	SJ2765	26/02/2009	Jim Hulse	1 Female	Reported to recorder	Alltami, E, Brookhill	Survey: Observer data	D0062/008/01	Bern2, Bonn2, CITES-A, LBAP-A, LBAP-C, LBAP-D, LBAP-F, LBAP-G, RL-VU, S7, UKBA, WBR	NA
<i>Falco tinnunculus</i> (Kestrel / Cudyll Coch)	SJ292646 (Estimated Centroid of Site))	21/10/1985	Janice Butler and Alun Rhys Jones		Live Sighting	Burntwood Pentre Pit		D1239/016/01	Bern2, Bonn2, CITES-A, LBAP-A, LBAP-C, LBAP-D, LBAP-F, LBAP-G, RL-VU, S7, UKBA, WBR	PC
<i>Falco tinnunculus</i> (Kestrel / Cudyll Coch)	SJ305671	29/10/2015	Mr A Humphreys-Jones	1		Mobile-SJ3067		D1297/020/01	Bern2, Bonn2, CITES-A, LBAP-A, LBAP-C, LBAP-D, LBAP-F, LBAP-G, RL-VU, S7, UKBA, WBR	PC
<i>Falco tinnunculus</i> (Kestrel / Cudyll Coch)	SJ278661	11/05/2015	Mr D M Hytch	1		Ewloe		D1297/020/01	Bern2, Bonn2, CITES-A, LBAP-A, LBAP-C, LBAP-D, LBAP-F, LBAP-G, RL-VU, S7, UKBA, WBR	PC
<i>Falco tinnunculus</i> (Kestrel / Cudyll Coch)	SJ27776780 (Selected from Interactive Map)	18/06/2018	Ian Roberts	1 Adult		Pentre Farm, Northop Hall	Flying over orchard field	D1117/001/01	Bern2, Bonn2, CITES-A, LBAP-A, LBAP-C, LBAP-D, LBAP-F, LBAP-G, RL-VU, S7, UKBA, WBR	PC
<i>Falco tinnunculus</i> (Kestrel / Cudyll Coch)	SJ2766	2 records, between 06/03/2008 and 13/03/2015	Ian M Spence	1	Reported to recorder	Alltami, NE	BirdTrack; Survey: Observer data	D1297/025/01 , D0062/008/01	Bern2, Bonn2, CITES-A, LBAP-A, LBAP-C, LBAP-D, LBAP-F, LBAP-G, RL-VU, S7, UKBA, WBR	PC, NA

Species Name	Grid Reference	Date	Recorder(s)	Abundance	Record/Sample Type	Site Name	Notes	Dataset ID	Lists	V
<i>Falco tinnunculus</i> (Kestrel / Cudyll Coch)	SJ2966	2 records, between 08/09/2004 and 17/06/2008	Ian M Spence; David Owen Jones	1; 4	Reported to recorder	Ewloe	Survey: Observer data	D0062/008/01	Bern2, Bonn2, CITES-A, LBAP-A, LBAP-C, LBAP-D, LBAP-F, LBAP-G, RL-VU, S7, UKBA, WBR	NA
<i>Falco tinnunculus</i> (Kestrel / Cudyll Coch)	SJ2866	3 records, between 24/09/2009 and 24/03/2015	Ian M Spence; Alex Humphreys-Jones	1	Reported to recorder	Ewloe, E	Survey: Observer data; BirdTrack	D0062/008/01 , D1297/025/01	Bern2, Bonn2, CITES-A, LBAP-A, LBAP-C, LBAP-D, LBAP-F, LBAP-G, RL-VU, S7, UKBA, WBR	NA, PC
<i>Falco tinnunculus</i> (Kestrel / Cudyll Coch)	SJ2767	30/01/2011	Kevin J Smith	1	Reported to recorder	Northop Hall	Survey: Observer data	D0062/008/01	Bern2, Bonn2, CITES-A, LBAP-A, LBAP-C, LBAP-D, LBAP-F, LBAP-G, RL-VU, S7, UKBA, WBR	NA
<i>Falco tinnunculus</i> (Kestrel / Cudyll Coch)	SJ2865	01/07/2004	David Owen Jones	2	Reported to recorder	Buckley, NNE	ad. training young bird. Survey: Observer data	D0062/008/01	Bern2, Bonn2, CITES-A, LBAP-A, LBAP-C, LBAP-D, LBAP-F, LBAP-G, RL-VU, S7, UKBA, WBR	NA
<i>Falco tinnunculus</i> (Kestrel / Cudyll Coch)	SJ2968	19/03/2015	Phil Townsend	1		Connah's Quay, Wepre Park	BirdTrack	D1297/025/01	Bern2, Bonn2, CITES-A, LBAP-A, LBAP-C, LBAP-D, LBAP-F, LBAP-G, RL-VU, S7, UKBA, WBR	PC
<i>Falco tinnunculus</i> (Kestrel / Cudyll Coch)	SJ2964	14/05/2013	Ronald Jones	1		Drury	BirdTrack	D1297/025/01	Bern2, Bonn2, CITES-A, LBAP-A, LBAP-C, LBAP-D, LBAP-F, LBAP-G, RL-VU, S7, UKBA, WBR	PC
<i>Falco tinnunculus</i> (Kestrel / Cudyll Coch)	SJ3167	2 records, between 16/01/2017 and 22/08/2018	Ian M Spence; Anne Brenchley	1		Queensferry, S	BirdTrack	D1297/025/01	Bern2, Bonn2, CITES-A, LBAP-A, LBAP-C, LBAP-D, LBAP-F, LBAP-G, RL-VU, S7, UKBA, WBR	PC
<i>Ficedula hypoleuca</i> (Pied Flycatcher / Gwybeddog Brith)	SJ2765 (Approximate)	14/05/2020	Mr Glyn Roberts	1		Buckley-Lower Common		D1297/040/01	Bonn2, LBAP-C, LBAP-E, LBAP-G, RL-VU, S7, UKBA, WBR	PC
<i>Fringilla montifringilla</i> (Brambling / Pinc y Mynydd)	SJ3067	4 records, between 18/03/2004 and 28/03/2004	David Owen Jones	1 Female; 1 Male; 1	Reported to recorder	Shotton, Higher	Survey: Observer data; small stubble field. Survey: Observer data	D0062/008/01	LBAP-C, WCA1.1	NA

Species Name	Grid Reference	Date	Recorder(s)	Abundance	Record/Sample Type	Site Name	Notes	Dataset ID	Lists	V
<i>Fringilla montifringilla</i> (Brambling / Pinc y Mynydd)	SJ2868	24/01/2009 to 25/01/2009	Anon				Occurrence ID: NBN-GA000656-BGBW2009-16441648-105744801	D1852/002/01	LBAP-C, WCA1.1	PC
<i>Fringilla montifringilla</i> (Brambling / Pinc y Mynydd)	SJ2965	03/02/2009	Stuart Gowland	1	Reported to recorder	Ewloe, S	Survey: Observer data	D0062/008/01	LBAP-C, WCA1.1	NA
<i>Graphiphora augur</i> (Double Dart / Dart Deunod)	SJ305665 (Supplied by Original Recorder (Checked))	Before 01/10/1998	Geoff Neal			36 The Ridgeway, Hawarden		D0026/042/01	BAP, S7	PC
<i>Helotropha leucostigma</i> (Crescent / Clustwyfyn Cilgantog)	SJ305665 (Supplied by Original Recorder (Checked))	Before 01/10/1998	Geoff Neal			36 The Ridgeway, Hawarden		D0026/042/01	BAP, S7	PC
<i>Helotropha leucostigma</i> (Crescent / Clustwyfyn Cilgantog)	SJ307678	6 records, between 21/08/2015 and 08/09/2015	Colin Jones	1 Adult; 1 Adult	Mercury vapour light	Shotton	Method: MV 125W; MV 125W	D1285/001/03 , D1991/001/02	BAP, S7	NA
<i>Helotropha leucostigma</i> (Crescent / Clustwyfyn Cilgantog)	SJ3068	2 records, between 30/07/1971 and 06/08/1971	Mike Hull	1 present; 2 present		Shotton	Ann Rep Pro Lanc Ches Ent Soc. 71-72 95, 39. Exhib 15.2.72. trapped at mercury vapour light; Ann Rep Pro Lanc Ches Ent Soc. 71-72 96, 88. Exhib 15.2.72. trapped at mercury vapour light	D0217/001/04	BAP, S7	NA

Species Name	Grid Reference	Date	Recorder(s)	Abundance	Record/Sample Type	Site Name	Notes	Dataset ID	Lists	V
<i>Hepialus humuli</i> (Ghost Moth / Chwimwyfyn Rhithiol)	SJ305665 (Supplied by Original Recorder (Checked))	Before 01/10/1998	Geoff Neal			36 The Ridgeway, Hawarden		D0026/042/01	BAP, LBAP-G, S7	PC
<i>Hepialus humuli</i> (Ghost Moth / Chwimwyfyn Rhithiol)	SJ307678	15 records, between 25/06/2012 and 26/06/2016	Colin Jones	1 Adult; 1 Adult	Mercury vapour light	Shotton;Higher Shotton	Method: MV 125W; Method: 125MV; MV 125W; 125W MV	D1285/001/03 , D1991/001/02	BAP, LBAP-G, S7	NA
<i>Hoplodrina blanda</i> (Rustic / Llwyd Llyfn)	SJ305665 (Supplied by Original Recorder (Checked))	Before 01/10/1998	Geoff Neal			36 The Ridgeway, Hawarden		D0026/042/01	BAP, LBAP-G, S7	PC
<i>Hoplodrina blanda</i> (Rustic / Llwyd Llyfn)	SJ307678	209 records, between 04/06/2011 and 11/08/2015	Colin Jones	1 Adult; 2 Adult; 4 Adult; 5 Adult; 3 Adult; 6 Adult; 16 Adult; 13 Adult; 11 Adult; 14 Adult; 8 Adult; 9 Adult; 7 Adult; 12 Adult; 18 Adult; 19 Adult; 17 Adult; 1 Adult; 4 Adult; 6 Adult; 7 Adult; 13	Mercury vapour light	Shotton;Higher Shotton	Method: 125w MV Trap; Method: MV 125W; MV 125W; Method: 125MV; Submitted as H. Blanda. Method: 125MV	D1285/001/03 , D1991/001/02	BAP, LBAP-G, S7	NA
<i>Hyacinthoides non-scripta</i> (Bluebell / Clychau'r Gog)	SJ29686824 (Estimated (Centroid of Site))	31/07/2010	Emily Meilleur			Wepre Park - Compartment V		D1340/001/01	LBAP-A, LBAP-C, LBAP-E, LBAP-F, LBAP-T, WCA8	PC
<i>Hyacinthoides non-scripta</i> (Bluebell / Clychau'r Gog)	SJ28976778 (Estimated (Centroid of Site))	31/07/2010	Emily Meilleur, Amanda Davies			Wepre Park - Compartment L		D1340/001/01	LBAP-A, LBAP-C, LBAP-E, LBAP-F, LBAP-T, WCA8	PC

Species Name	Grid Reference	Date	Recorder(s)	Abundance	Record/Sample Type	Site Name	Notes	Dataset ID	Lists	V
<i>Hyacinthoides non-scripta</i> (Bluebell / Clychau'r Gog)	SJ287669 (Estimated (Centroid of Site))	5 records, between 21/05/1985 and 25/05/1999	Emily Meilleur; Dawn Gray and Janice Butler	Locally Abundant; Abundant		New Inn Brook Wood; New Inn Bridge Farm Wood	O (DAFOR). Broad habitat type: Woodland and Scrub; Semi-natural Broadleaved Woodland; Coniferous Plantation Woodland; Ruderal Tall Herb; Other Tall Herb	D0227/002/01 , D1239/016/01	LBAP-A, LBAP-C, LBAP-E, LBAP-F, LBAP-T, WCA8	PC
<i>Hyacinthoides non-scripta</i> (Bluebell / Clychau'r Gog)	SJ276674 (Estimated (Centroid of Site))	25/05/1999	Emily Meilleur			Brook Park Farm Wood	O (DAFOR). Broad habitat type: Woodland and Scrub	D0227/002/01	LBAP-A, LBAP-C, LBAP-E, LBAP-F, LBAP-T, WCA8	PC
<i>Hyacinthoides non-scripta</i> (Bluebell / Clychau'r Gog)	SJ280666 (Estimated (Centroid of Site))	07/05/1985	Janice Butler and Dawn Gray	Frequent/Occasional		Ewloe Barn Wood	Scattered Bracken	D1239/016/01	LBAP-A, LBAP-C, LBAP-E, LBAP-F, LBAP-T, WCA8	PC
<i>Hyacinthoides non-scripta</i> (Bluebell / Clychau'r Gog)	SJ277660 (Estimated (Centroid of Site))	3 records, all on 08/05/1985	Dawn Gray and Janice Butler	Frequent/Occasional; Locally Abundant		Ewloe Barn Industrial Estate	Semi-natural Broadleaved Woodland; Continuous Bracken; Other Tall Herb	D1239/016/01	LBAP-A, LBAP-C, LBAP-E, LBAP-F, LBAP-T, WCA8	PC
<i>Hyacinthoides non-scripta</i> (Bluebell / Clychau'r Gog)	SJ293679 (Estimated (Centroid of Site))	7 records, between 17/04/1985 and 18/04/1985	Donna Hamilton and Phillip Goodman; Denice Leach and Amanda Gall	Locally Dominant; Frequent/Occasional; Rare; Locally Abundant		Wepre Wood	Broadleaved Woodland; Recently Felled Woodland; Mixed Plantation Woodland; Continuous Bracken; Ruderal Tall Herb; Mixed Woodland; Coniferous Plantation Woodland	D1239/016/01	LBAP-A, LBAP-C, LBAP-E, LBAP-F, LBAP-T, WCA8	PC
<i>Hyacinthoides non-scripta</i> (Bluebell / Clychau'r Gog)	SJ291651 (Estimated (Centroid of Site))	25/09/1985	John Osley and Alun Rhys Jones	Rare		Mount Pleasant Pit - Burntwood Pentre	Broadleaved Woodland	D1239/016/01	LBAP-A, LBAP-C, LBAP-E, LBAP-F, LBAP-T, WCA8	PC

Species Name	Grid Reference	Date	Recorder(s)	Abundance	Record/Sample Type	Site Name	Notes	Dataset ID	Lists	V
<i>Hyacinthoides non-scripta</i> (Bluebell / Clychau'r Gog)	SJ28886808 (GPS Reading)	17/07/2015	Gail Quartly-Bishop; Emily Meilleur; John Palmer; Alastair Stevenson; Martyn Stead			Wepre Park	BSBI Bramble meeting	D1274/004/01	LBAP-A, LBAP-C, LBAP-E, LBAP-F, LBAP-T, WCA8	NA
<i>Hyacinthoides non-scripta</i> (Bluebell / Clychau'r Gog)	SJ28596531 (GPS Reading)	17/07/2015	Gail Quartly-Bishop; Emily Meilleur; Martyn Stead; John Palmer; Alastair Stevenson			Etna Country Park	BSBI Bramble weekend	D1274/004/01	LBAP-A, LBAP-C, LBAP-E, LBAP-F, LBAP-T, WCA8	NA
<i>Hyacinthoides non-scripta</i> (Bluebell / Clychau'r Gog)	SJ298675 (Selected from Interactive Map)	13/05/2018	David Winnard	P Flowering		Aston Hill Farm area		D1117/001/01	LBAP-A, LBAP-C, LBAP-E, LBAP-F, LBAP-T, WCA8	PC
<i>Hyacinthoides non-scripta</i> (Bluebell / Clychau'r Gog)	SJ284647 (Estimated Centroid of Transect)	2 records, between 05/06/2013 and 07/07/2018	Iwan Edwards; Mr Jo Phillips			St Matthews Church, Buckley; St Matthew's Church, Buckley		D0227/003/01 , D1474/002/01	LBAP-A, LBAP-C, LBAP-E, LBAP-F, LBAP-T, WCA8	PC, UA
<i>Hyacinthoides non-scripta</i> (Bluebell / Clychau'r Gog)	SJ293680 (Selected from Interactive Map)	01/05/2018	David Winnard	P Flowering		Wepre CP		D1117/001/01	LBAP-A, LBAP-C, LBAP-E, LBAP-F, LBAP-T, WCA8	PC
<i>Hyacinthoides non-scripta</i> (Bluebell / Clychau'r Gog)	SJ2967	10/04/2012	Jonathan Shanklin			Wepre Park		D1587/013/01	LBAP-A, LBAP-C, LBAP-E, LBAP-F, LBAP-T, WCA8	PC
<i>Hyacinthoides non-scripta</i> (Bluebell / Clychau'r Gog)	SJ2968	10/04/2012	Jonathan Shanklin			Wepre Park		D1587/013/01	LBAP-A, LBAP-C, LBAP-E, LBAP-F, LBAP-T, WCA8	PC

Species Name	Grid Reference	Date	Recorder(s)	Abundance	Record/Sample Type	Site Name	Notes	Dataset ID	Lists	V
<i>Hyacinthoides non-scripta</i> (Bluebell / Clychau'r Gog)	SJ288680	25/04/2017	Anon				Date = date entered rather than date seen. It is assumed that the date they entered the record is close to the date they saw it as the time period that the Woodland Trust app was live was limited.	D1944/001/01	LBAP-A, LBAP-C, LBAP-E, LBAP-F, LBAP-T, WCA8	NA
<i>Hyacinthoides non-scripta</i> (Bluebell / Clychau'r Gog)	SJ294648	29/04/2017	Anon				Date = date entered rather than date seen. It is assumed that the date they entered the record is close to the date they saw it as the time period that the Woodland Trust app was live was limited.	D1944/001/01	LBAP-A, LBAP-C, LBAP-E, LBAP-F, LBAP-T, WCA8	NA
<i>Hyacinthoides non-scripta</i> (Bluebell / Clychau'r Gog)	SJ294684	2 records, between 19/04/2017 and 02/05/2017	Anon				Date = date entered rather than date seen. It is assumed that the date they entered the record is close to the date they saw it as the time period that the Woodland Trust app was live was limited.	D1944/001/01	LBAP-A, LBAP-C, LBAP-E, LBAP-F, LBAP-T, WCA8	NA
<i>Hyacinthoides non-scripta</i> (Bluebell / Clychau'r Gog)	SJ281653	21/04/2017	Anon				Date = date entered rather than date seen. It is assumed that the date they entered the record is close to the date they saw it as the time period that the Woodland Trust app was live was limited.	D1944/001/01	LBAP-A, LBAP-C, LBAP-E, LBAP-F, LBAP-T, WCA8	NA
<i>Hyacinthoides non-scripta</i> (Bluebell / Clychau'r Gog)	SJ292679	15/04/2017	Anon				Date = date entered rather than date seen. It is assumed that the date they entered the record is close to the date they saw it as the time period that the Woodland Trust app was live was limited.	D1944/001/01	LBAP-A, LBAP-C, LBAP-E, LBAP-F, LBAP-T, WCA8	NA

Species Name	Grid Reference	Date	Recorder(s)	Abundance	Record/Sample Type	Site Name	Notes	Dataset ID	Lists	V
<i>Hyacinthoides non-scripta</i> (Bluebell / Clychau'r Gog)	SJ291681	2 records, both on 21/04/2017	Anon				Date = date entered rather than date seen. It is assumed that the date they entered the record is close to the date they saw it as the time period that the Woodland Trust app was live was limited.	D1944/001/01	LBAP-A, LBAP-C, LBAP-E, LBAP-F, LBAP-T, WCA8	NA
<i>Hyacinthoides non-scripta</i> (Bluebell / Clychau'r Gog)	SJ285676	2 records, both on 18/04/2017	Anon				Date = date entered rather than date seen. It is assumed that the date they entered the record is close to the date they saw it as the time period that the Woodland Trust app was live was limited.	D1944/001/01	LBAP-A, LBAP-C, LBAP-E, LBAP-F, LBAP-T, WCA8	NA
<i>Hyacinthoides non-scripta</i> (Bluebell / Clychau'r Gog)	SJ282654	15/05/2018	Anon				Date = date entered rather than date seen. It is assumed that the date they entered the record is close to the date they saw it as the time period that the Woodland Trust app was live was limited.	D1944/002/01	LBAP-A, LBAP-C, LBAP-E, LBAP-F, LBAP-T, WCA8	NA
<i>Hyacinthoides non-scripta</i> (Bluebell / Clychau'r Gog)	SJ2964	11/04/2023	Jonathan D Shanklin			Drury		D1587/050/01	LBAP-A, LBAP-C, LBAP-E, LBAP-F, LBAP-T, WCA8	UA
<i>Hyacinthoides non-scripta</i> (Bluebell / Clychau'r Gog)	SJ3064	11/04/2023	Jonathan D Shanklin			Dobs Hill		D1587/050/01	LBAP-A, LBAP-C, LBAP-E, LBAP-F, LBAP-T, WCA8	UA
<i>Hyacinthoides non-scripta</i> (Bluebell / Clychau'r Gog)	SJ308674	20/05/1996	Stephen (Steve) McWilliam	4 mature	Field record	A494 Roundabout, Garden City, Hawarden	Flowering	D0969/001/05	LBAP-A, LBAP-C, LBAP-E, LBAP-F, LBAP-T, WCA8	PC

Species Name	Grid Reference	Date	Recorder(s)	Abundance	Record/Sample Type	Site Name	Notes	Dataset ID	Lists	V
<i>Hyacinthoides non-scripta</i> (Bluebell / Clychau'r Gog)	SJ302667	03/06/1996	Stephen (Steve) McWilliam	1 mature	Field record	Clay / Sand Pits, Ewloe, Clwyd	Flowering	D0969/001/05	LBAP-A, LBAP-C, LBAP-E, LBAP-F, LBAP-T, WCA8	PC
<i>Hydraecia micacea</i> (Rosy Rustic / Gwladwr Gwridog)	SJ305665 (Supplied by Original Recorder (Checked))	Before 01/10/1998	Geoff Neal			36 The Ridgeway, Hawarden		D0026/042/01	BAP, LBAP-G, S7	PC
<i>Hydraecia micacea</i> (Rosy Rustic / Gwladwr Gwridog)	SJ307678	61 records, between 21/07/2011 and 27/08/2016	Colin Jones	1 Adult; 2 Adult; 3 Adult; 1 Adult	Mercury vapour light	Shotton; Higher Shotton	Method: 125w MV Trap; Method: MV 125W; Method: 125MV; MV 125W; 125W MV	D1285/001/03 , D1991/001/02	BAP, LBAP-G, S7	NA
<i>Larus argentatus</i> (Herring Gull / Gwylan y Penwaig)	SJ309676 (Estimated (Centroid of Transect))	4 records, between 13/12/2005 and 09/03/2006	Anon	1; 20; 10; 2		Deeside		D0026/073/01	BAP, BDir2.2, LBAP-C, LBAP-G, RL-DD, RL-EN, S7, UKBR, WBR	NA
<i>Larus argentatus</i> (Herring Gull / Gwylan y Penwaig)	SJ276662 (Estimated (Centroid of Site))	2006	Anon			SSSI: Buckley Claypits And Commons		D0026/035/01	BAP, BDir2.2, LBAP-C, LBAP-G, RL-DD, RL-EN, S7, UKBR, WBR	NA
<i>Larus argentatus</i> (Herring Gull / Gwylan y Penwaig)	SJ3066	4 records, between 28/06/2013 and 26/03/2016	Hazel Jones; M Buckley	1; 2; 5	Reported to recorder	Hawarden, NW	Perched on hedge. Survey: Observer data; Survey: Observer data; BirdTrack	D0062/008/01 , D1297/025/01	BAP, BDir2.2, LBAP-C, LBAP-G, RL-DD, RL-EN, S7, UKBR, WBR	NA, PC
<i>Larus argentatus</i> (Herring Gull / Gwylan y Penwaig)	SJ2866	16/07/2021	Recorder Name withheld (obsr950809)			North Wales Expressway near Ewloe Green		D0346/002/01	BAP, BDir2.2, LBAP-C, LBAP-G, RL-DD, RL-EN, S7, UKBR, WBR	UA

Species Name	Grid Reference	Date	Recorder(s)	Abundance	Record/Sample Type	Site Name	Notes	Dataset ID	Lists	V
<i>Larus argentatus</i> (Herring Gull / Gwylan y Penwaig)	SJ2864 (Approximate)	4 records, between 12/05/2015 and 10/10/2022	Recorder Name withheld (obsr1153095); Dr Anne Brenchley; Mr Glenn Morris; Trevor G Payne	2; 3; 1		3-9 Hawkesbury Road, Mold;SJ2864 Buckley NE;Buckley pond;Buckley, NE	BirdTrack. Activity: X	D0346/002/01 , D1297/040/01 , D1297/049/01 , D1297/025/01	BAP, BDir2.2, LBAP-C, LBAP-G, RL-DD, RL-EN, S7, UKBR, WBR	UA, PC
<i>Larus argentatus</i> (Herring Gull / Gwylan y Penwaig)	SJ3165 (Approximate)	2 records, between 04/05/2018 and 13/06/2021	Mr Alex Humphreys- Jones; Recorder Name withheld (obsr16727)	1; 2		Hawarden Woods Trail;Hawarden Park		D1297/047/01 , D0346/003/01	BAP, BDir2.2, LBAP-C, LBAP-G, RL-DD, RL-EN, S7, UKBR, WBR	UA
<i>Larus argentatus</i> (Herring Gull / Gwylan y Penwaig)	SJ3068 (Approximate)	10/08/2021	Mr Steven Heywood	6		Shotton		D1297/047/01	BAP, BDir2.2, LBAP-C, LBAP-G, RL-DD, RL-EN, S7, UKBR, WBR	UA
<i>Larus argentatus</i> (Herring Gull / Gwylan y Penwaig)	SJ2966 (Approximate)	2 records, between 13/08/2020 and 30/07/2021	Mr Alex Humphreys- Jones; Recorder name withheld (obsr940927)	2; 1		St David's Park, Ewloe;small lake at Ewloe		D1297/047/01 , D0346/001/01	BAP, BDir2.2, LBAP-C, LBAP-G, RL-DD, RL-EN, S7, UKBR, WBR	UA
<i>Larus argentatus</i> (Herring Gull / Gwylan y Penwaig)	SJ2768 (Approximate)	19/03/2022	Mr Charles Farrell			Wales, GB		D1297/049/01	BAP, BDir2.2, LBAP-C, LBAP-G, RL-DD, RL-EN, S7, UKBR, WBR	UA
<i>Larus argentatus</i> (Herring Gull / Gwylan y Penwaig)	SJ293672	12/01/2017	Martyn Harris	>30	Field record	East of Castle Hill Farm, Ewloe, Flintshire		D0969/001/05	BAP, BDir2.2, LBAP-C, LBAP-G, RL-DD, RL-EN, S7, UKBR, WBR	UA
<i>Larus argentatus</i> (Herring Gull / Gwylan y Penwaig)	SJ290671	10/02/2018	Martyn Harris	2	Field record	South of Castle Hill Farm, Ewloe, Flintshire		D0969/001/05	BAP, BDir2.2, LBAP-C, LBAP-G, RL-DD, RL-EN, S7, UKBR, WBR	UA

Species Name	Grid Reference	Date	Recorder(s)	Abundance	Record/Sample Type	Site Name	Notes	Dataset ID	Lists	V
<i>Larus argentatus</i> (Herring Gull / Gwylan y Penwaig)	SJ2766	10/07/2017	Recorder Name withheld (obsr508556)	1		Services		D0346/003/01	BAP, BDir2.2, LBAP-C, LBAP-G, RL-DD, RL-EN, S7, UKBR, WBR	UA
<i>Lasiommata megea</i> (Wall / Gweirlöyn y Cloddiau)	SJ3165 <i>(Estimated (Centroid of Site))</i>	11 records, between 07/08/1983 and 26/05/1991	L. Rawsthorne	1; 2		Garden at Wold Court, Hawarden;St Deiniol's Church, Hawarden	Breeding: No. Mature: Yes. Record type: Field record / observation	D0127/001/02	BAP, LBAP-G, RL-NT, S7	NA
<i>Lasiommata megea</i> (Wall / Gweirlöyn y Cloddiau)	SJ2767 <i>(Estimated (Centroid of Site))</i>	22/07/1998	J. Phillips	2		Northop Hall	Breeding: No. Mature: Yes. Record type: Field record / observation	D0127/001/02	BAP, LBAP-G, RL-NT, S7	NA
<i>Lasiommata megea</i> (Wall / Gweirlöyn y Cloddiau)	SJ26	22/07/1998	Joe Phillips			-Withheld-	-Withheld-	D1161/001/01	BAP, LBAP-G, RL-NT, S7	NA
<i>Lasiommata megea</i> (Wall / Gweirlöyn y Cloddiau)	SJ	4 records, between 20/07/2014 and 22/07/2014	Colin Calloway	1; 1 Adult		-Withheld-	-Withheld-	D1643/001/01 , D1373/001/05	BAP, LBAP-G, RL-NT, S7	NA
<i>Lepus europaeus</i> (Hare / Ysgyfarnog)	SJ36	12/05/1983	Anon - BNHS	1	Field record	-Withheld-	-Withheld-	D0969/001/05	BAP, LBAP-A, LBAP-C, LBAP-D, LBAP-E, LBAP-F, LBAP-G, S7	PC
<i>Leucania comma</i> (Shoulder-striped Wainscot / Gwensgod Gwar Rhesog)	SJ305665 <i>(Supplied by Original Recorder (Checked))</i>	Before 01/10/1998	Geoff Neal			36 The Ridgeway, Hawarden		D0026/042/01	BAP, LBAP-G, S7	PC

Species Name	Grid Reference	Date	Recorder(s)	Abundance	Record/Sample Type	Site Name	Notes	Dataset ID	Lists	V
<i>Leucania comma</i> (Shoulder-striped Wainscot / Gwensgod Gwar Rhesog)	SJ307678	5 records, between 11/06/2012 and 23/06/2015	Colin Jones	1 Adult; 1 Adult	Mercury vapour light	Shotton;Higher Shotton	Method: MV 125W; MV 125W; Method: 125MV	D1285/001/03 , D1991/001/02	BAP, LBAP-G, S7	NA
<i>Linaria cannabina</i> (Linnet / Llinos)	SJ309676 <i>(Estimated (Centroid of Transect))</i>	May 2006	Anon	2		Deeside	Breeding bird survey	D0026/073/01	BAP, Bern2, LBAP-A, LBAP-C, LBAP-D, LBAP-F, LBAP-G, RL-NT, S7, UKBR, WBR	NA
<i>Linaria cannabina</i> (Linnet / Llinos)	SJ3066	3 records, between 29/04/2012 and 25/01/2014	Hazel Jones	4; 1; 2	Reported to recorder	Hawarden, NW	Survey: Observer data; On Niger seed. Survey: Observer data	D0062/008/01	BAP, Bern2, LBAP-A, LBAP-C, LBAP-D, LBAP-F, LBAP-G, RL-NT, S7, UKBR, WBR	NA
<i>Lissotriton</i>	SJ28156540 <i>(Estimated (From Recorder's Map); Estimated (Centroid of Site))</i>	14 records, between 09/05/2000 and 21/05/2009	D. Tomlinson, Philippa Perry, Leonard Perry, Alan Brown, Matthew Ellis, Estelle Linney, Christopher Cotton, Sarah Cotton; Leonard Perry, Philippa Perry, Sarah Carver, Matthew Ellis; Leonard Perry; ...	1; 2; 29; 3; 13; +; 4; 4 Female; 5; 1 Female; 6; 11; 10 adult F		SSSI: Buckley Claypits And Commons; Buckley Claypits and Commons, Brookhill Quarry; Brookhill, Pond 14	Torch survey; Torch model: Clulite. Pond suitability for torching: moderate due to vegetation and water clarity. Air temp mild Surveyors: D Tomlinson, P Perry, A Perry, A Brown, M Ellis. Recorded as <i>Lissotriton helveticus/vulgaris</i> . Source: Old ARC database	D0026/031/01 , D0026/030/01 , D1737/003/01	Bern3, WCA5	PC, NA

Species Name	Grid Reference	Date	Recorder(s)	Abundance	Record/Sample Type	Site Name	Notes	Dataset ID	Lists	V
<i>Lissotriton</i>	SJ28076546 (Estimated (From Recorder's Map); Estimated (Centroid of Site))	15 records, between 09/05/2000 and 21/05/2009	Estelle Linney, Christopher Cotton; Estelle Linney, Christopher Cotton, Sarah Cotton; D. Tomlinson, Philippa Perry, Leonard Perry, Alan Brown, Matthew Ellis; Leonard Perry, Philippa Perry, Sarah Ca...	4; 15; Several; 9; 13; 22 ; 1 Female; 13 Female; 6 Larvae; 6 ; 1 Female; 3; 31; 15 adult		SSSI: Buckley Claypits And Commons; Buckley Claypits and Commons, Brookhill Quarry; Brookhill, Pond 17	Torch survey; Torch model: Clulite. Pond suitability for torching: moderate due to vegetation and water clarity Surveyors: P Perry, A Perry, J Williams, C Christian, A Brown, Pday, M Ellis. Recorded as <i>Lissotriton helveticus/vulgaris</i> . Source: Old ARC database; Torch model: Clulite. Pond suitability for torching: moderate due to vegetation and water clarity. Air temp mild Surveyors: D Tomlinson, P Perry, A Perry, A Brown, M Ellis. Recorded as <i>Lissotriton helveticus/vulgaris</i> . Source: Old ARC ...	D0026/031/01 , D0026/030/01 , D1737/003/01	Bern3, WCA5	PC, NA

Species Name	Grid Reference	Date	Recorder(s)	Abundance	Record/Sample Type	Site Name	Notes	Dataset ID	Lists	V
<i>Lissotriton</i>	SJ28046549 (Estimated (From Recorder's Map); Estimated (Centroid of Site))	14 records, between 09/05/2000 and 21/05/2009	Estelle Linney, Christopher Cotton; Estelle Linney, Christopher Cotton, Sarah Cotton; D. Tomlinson, Philippa Perry, Leonard Perry, Alan Brown, Matthew Ellis; Leonard Perry, Philippa Perry, Sarah Ca...	7; 5; 17; Abundant; 14; 9; 2; 1 Female; 1; 3; 12; 5 adult; 17 adult		SSSI: Buckley Claypits And Commons; Buckley Claypits and Commons, Brookhill Quarry; Brookhill, Pond 18	Torch survey; Torch model: Clulite. Pond suitability for torching: moderate due to vegetation and water clarity Surveyors: P Perry, A Perry, J Williams, C Christian, A Brown, Pday, M Ellis. Recorded as <i>Lissotriton helveticus/vulgaris</i> . Source: Old ARC database; Torch model: Clulite. Pond suitability for torching: moderate due to vegetation and water clarity. Air temp mild Surveyors: D Tomlinson, P Perry, A Perry, A Brown, M Ellis. Recorded as <i>Lissotriton helveticus/vulgaris</i> . Source: Old ARC ...	D0026/031/01 , D0026/030/01 , D1737/003/01	Bern3, WCA5	PC, NA

Species Name	Grid Reference	Date	Recorder(s)	Abundance	Record/Sample Type	Site Name	Notes	Dataset ID	Lists	V
<i>Lissotriton</i>	SJ28026552 (Estimated (From Recorder's Map); Estimated (Centroid of Site))	14 records, between 09/05/2000 and 21/05/2009	Estelle Linney, Christopher Cotton; Estelle Linney, Christopher Cotton, Sarah Cotton; D. Tomlinson, Philippa Perry, Leonard Perry, Alan Brown, Matthew Ellis; Leonard Perry, Philippa Perry, Sarah Ca...	10; 2; 27; 6; 5; 19 Female; 14; 47; 4 Female; 6 Female; 3; 16; 26; 26 adult; 27 adult		SSSI: Buckley Claypits And Commons; Buckley Claypits and Commons, Brookhill Quarry; Brookhill, Pond 19	Torch survey; Torch model: Clulite. Pond suitability for torching: moderate due to vegetation and water clarity Surveyors: P Perry, A Perry, J Williams, C Christian, A Brown, Pday, M Ellis. Recorded as <i>Lissotriton helveticus/vulgaris</i> . Source: Old ARC database; Torch model: Clulite. Pond suitability for torching: moderate due to vegetation and water clarity. Air temp mild Surveyors: D Tomlinson, P Perry, A Perry, A Brown, M Ellis. Recorded as <i>Lissotriton helveticus/vulgaris</i> . Source: Old ARC ...	D0026/031/01 , D0026/030/01 , D1737/003/01	Bern3, WCA5	PC, NA
<i>Lissotriton</i>	SJ28176538 (Estimated (From Recorder's Map); Estimated (Centroid of Site))	14 records, between 16/04/2003 and 21/05/2009	Estelle Linney, Christopher Cotton; Estelle Linney, Christopher Cotton, Sarah Cotton; Leonard Perry; Karl Martin, Matthew MacIntyre; Anon; David Groom, Stephen Taylor, Matthew MacIntyre, Gael Atkin...	>20; 1; 4; 5; +; 2 Female; 5 Female; 8; 21; 2; 29; Many		SSSI: Buckley Claypits And Commons; Brookhill, Pond 11; Brookhill, Pond 11b; Brookhill, Pond 11u	Torch survey	D0026/031/01 , D0026/030/01	Bern3, WCA5	PC

Species Name	Grid Reference	Date	Recorder(s)	Abundance	Record/Sample Type	Site Name	Notes	Dataset ID	Lists	V
<i>Lissotriton</i>	SJ28166536 (Estimated (From Recorder's Map); Estimated (Centroid of Site))	11 records, between 09/05/2000 and 21/05/2009	Estelle Linney, Christopher Cotton; Estelle Linney, Christopher Cotton, Sarah Cotton; Leonard Perry, Philippa Perry, Sarah Carver, Matthew Ellis; Leonard Perry; Karl Martin, Matthew MacIntyre; Davi...	7; 4; 5; 1; +; 2		SSSI: Buckley Claypits And Commons; Brookhill, Pond 10	Torch survey	D0026/031/01 , D0026/030/01	Bern3, WCA5	PC
<i>Lissotriton</i>	SJ28146535 (Estimated (From Recorder's Map); Estimated (Centroid of Site))	17 records, between 09/05/2000 and 21/05/2009	Estelle Linney, Christopher Cotton; Estelle Linney, Christopher Cotton, Sarah Cotton; D. Tomlinson, Philippa Perry, Leonard Perry, Alan Brown, Matthew Ellis; Leonard Perry, Philippa Perry, Sarah Ca...	4; 3; 8; Many; 15; 2; 20; 12; +; 1 Female; 9; 5; 9 adult; 8 adult		SSSI: Buckley Claypits And Commons; Buckley Claypits and Commons, Brookhill Quarry; Brookhill, Pond 9	Torch survey; Torch model: Clulite. Pond suitability for torching: moderate due to vegetation and water clarity Surveyors: P Perry, A Perry, J Williams, C Christian, A Brown, Pday, M Ellis. Recorded as <i>Lissotriton helveticus/vulgaris</i> . Source: Old ARC database; Torch model: Clulite. Pond suitability for torching: moderate due to vegetation and water clarity. Air temp mild Surveyors: D Tomlinson, P Perry, A Perry, A Brown, M Ellis. Recorded as <i>Lissotriton helveticus/vulgaris</i> . Source: Old ARC ...	D0026/031/01 , D0026/030/01 , D1737/003/01	Bern3, WCA5	PC, NA
<i>Lissotriton</i>	SJ28236530 (Estimated (From Recorder's Map); Estimated (Centroid of Site))	14 records, between 09/05/2000 and 21/05/2009	Philippa Perry, Leonard Perry, Jacinta Challinor, Clare Christian, Alan Brown, Paul Day, Matthew Ellis; Leonard Perry, Philippa Perry, Sarah Carver, Matthew Ellis; Paul Day; Leonard Perry; Jacinta ...	9; 12; 6; 24; 13; 5; 6 Female; 2; 1; 2 Female; 1; 3		SSSI: Buckley Claypits And Commons; Brookhill, Pond 5; Brookhill, Pond 5b	Torch survey	D0026/031/01 , D0026/030/01	Bern3, WCA5	PC

Species Name	Grid Reference	Date	Recorder(s)	Abundance	Record/Sample Type	Site Name	Notes	Dataset ID	Lists	V
<i>Lissotriton</i>	SJ28236526 (Estimated (From Recorder's Map); Estimated (Centroid of Site))	13 records, between 09/05/2000 and 21/05/2009	Philippa Perry, Leonard Perry, Jacinta Challinor, Clare Christian, Alan Brown, Paul Day, Matthew Ellis; Leonard Perry, Philippa Perry, Sarah Carver, Matthew Ellis; Leonard Perry; Paul Day; Jacinta ...	2; 48; 12; 10; 21; 9; +; 1; 1 Female; 1 Female; 3; 4; 2 adult		SSSI: Buckley Claypits And Commons; Buckley Claypits and Commons, Brookhill Quarry; Brookhill, Pond 2	Torch survey; Torch model: Clulite. Pond suitability for torching: moderate due to vegetation and water clarity Surveyors: P Perry, A Perry, J Williams, C Christian, A Brown, Pday, M Ellis. Recorded as <i>Lissotriton helveticus/vulgaris</i> . Source: Old ARC database	D0026/031/01 , D0026/030/01 , D1737/003/01	Bern3, WCA5	PC, NA
<i>Lissotriton</i>	SJ28216530 (Estimated (From Recorder's Map); Estimated (Centroid of Site))	14 records, between 09/05/2000 and 28/03/2009	Philippa Perry, Leonard Perry, Jacinta Challinor, Clare Christian, Alan Brown, Paul Day, Matthew Ellis; Leonard Perry, Philippa Perry, Sarah Carver, Matthew Ellis; Leonard Perry; Paul Day; Jacinta ...	9; 6; 4; 8; +; 1; 5; 11		SSSI: Buckley Claypits And Commons; Brookhill, Pond 4	Torch survey	D0026/031/01 , D0026/030/01	Bern3, WCA5	PC
<i>Lissotriton</i>	SJ28206527 (Estimated (From Recorder's Map); Estimated (Centroid of Site))	14 records, between 09/05/2000 and 21/05/2009	Philippa Perry, Leonard Perry, Jacinta Challinor, Clare Christian, Alan Brown, Paul Day, Matthew Ellis; Leonard Perry, Philippa Perry, Sarah Carver, Matthew Ellis; Paul Day; Jacinta Challinor, Davi...	1 Female; 7; 4; 10; +; 5; 2; 1; 11; 6; 1 adult F		SSSI: Buckley Claypits And Commons; Buckley Claypits and Commons, Brookhill Quarry; Brookhill, Pond 3	Torch survey; Torch model: Clulite. Pond suitability for torching: moderate due to vegetation and water clarity Surveyors: P Perry, A Perry, J Williams, C Christian, A Brown, Pday, M Ellis. Recorded as <i>Lissotriton helveticus/vulgaris</i> . Source: Old ARC database	D0026/031/01 , D0026/030/01 , D1737/003/01	Bern3, WCA5	PC, NA

Species Name	Grid Reference	Date	Recorder(s)	Abundance	Record/Sample Type	Site Name	Notes	Dataset ID	Lists	V
<i>Lissotriton</i>	SJ28086543 (Estimated (From Recorder's Map); Estimated (Centroid of Site))	16 records, between 09/05/2000 and 21/05/2009	Estelle Linney, Christopher Cotton; Estelle Linney, Christopher Cotton, Sarah Cotton; D. Tomlinson, Philippa Perry, Leonard Perry, Alan Brown, Matthew Ellis; Leonard Perry, Philippa Perry, Sarah Ca...	9; 3; 17; 5; 4; 12 ; 2 Female; 6; +; 1 Female; 2 Larvae; 5 ; 1 Female; 2; 10; 12; 17 adult; 12 adult		SSSI: Buckley Claypits And Commons; Buckley Claypits and Commons, Brookhill Quarry; Brookhill, Pond 16	Torch survey; Torch model: Clulite. Pond suitability for torching: moderate due to vegetation and water clarity. Air temp mild Surveyors: D Tomlinson, P Perry, A Perry, A Brown, M Ellis. Recorded as <i>Lissotriton helveticus/vulgaris</i> . Source: Old ARC database; Torch model: Clulite. Pond suitability for torching: moderate due to vegetation and water clarity Surveyors: P Perry, A Perry, J Williams, C Christian, A Brown, Pday, M Ellis. Recorded as <i>Lissotriton helveticus/vulgaris</i> . Source: Old ARC ...	D0026/031/01 , D0026/030/01 , D1737/003/01	Bern3, WCA5	PC, NA
<i>Lissotriton</i>	SJ28126538 (Estimated (From Recorder's Map); Estimated (Centroid of Site))	12 records, between 09/05/2000 and 28/03/2009	Estelle Linney, Christopher Cotton, Sarah Cotton; Leonard Perry, Philippa Perry, Sarah Carver, Matthew Ellis; Leonard Perry; Karl Martin, Matthew MacIntyre; Anon; Kylie Jones Mattock, Jacinta Chall...	5; 1; 6; 2; 4; 2 adult		SSSI: Buckley Claypits And Commons; Buckley Claypits and Commons, Brookhill Quarry; Brookhill, Pond 12	Torch survey; Torch model: Clulite. Pond suitability for torching: moderate due to vegetation and water clarity Surveyors: P Perry, A Perry, J Williams, C Christian, A Brown, Pday, M Ellis. Recorded as <i>Lissotriton helveticus/vulgaris</i> . Source: Old ARC database	D0026/031/01 , D0026/030/01 , D1737/003/01	Bern3, WCA5	PC, NA

Species Name	Grid Reference	Date	Recorder(s)	Abundance	Record/Sample Type	Site Name	Notes	Dataset ID	Lists	V
<i>Lissotriton</i>	SJ28136539 (Estimated (From Recorder's Map); Estimated (Centroid of Site))	8 records, between 20/05/2004 and 28/03/2009	Estelle Linney, Christopher Cotton, Sarah Cotton; Leonard Perry; Karl Martin, Matthew MacIntyre; Anon; Kylie Jones Mattock, Jacinta Challinor; Jacinta Challinor, David Groom, Anna Riach, Rachel Wat...	4; 10 Female; 3; 11; 2 ; 1 Female; 9; 1		SSSI: Buckley Claypits And Commons; Brookhill, Pond 13	Torch survey	D0026/031/01 , D0026/030/01	Bern3, WCA5	PC
<i>Lissotriton</i>	SJ28176530 (Estimated (From Recorder's Map); Estimated (Centroid of Site))	12 records, between 09/05/2000 and 28/03/2009	Estelle Linney, Christopher Cotton, Sarah Cotton; Leonard Perry, Philippa Perry, Sarah Carver, Matthew Ellis; Leonard Perry; Karl Martin, Matthew MacIntyre; Anon; David Groom, Stephen Taylor, Matthew	1; 11; 8; 7; +; 6; 16; 12; 2		SSSI: Buckley Claypits And Commons; Brookhill, Pond 8	Torch survey	D0026/031/01 , D0026/030/01	Bern3, WCA5	PC
<i>Lissotriton</i>	SJ28006555 (Estimated (From Recorder's Map); Estimated (Centroid of Site))	11 records, between 09/05/2000 and 21/05/2009	Estelle Linney, Christopher Cotton, Sarah Cotton; D. Tomlinson, Philippa Perry, Leonard Perry, Alan Brown, Matthew Ellis; Leonard Perry, Philippa Perry, Sarah Carver, Matthew Ellis; Leonard Perry; ...	3; 13; 5; 6; 30; 2 Female; 11; 18; 22		SSSI: Buckley Claypits And Commons; Brookhill, Pond 20	Torch survey	D0026/031/01 , D0026/030/01	Bern3, WCA5	PC

Species Name	Grid Reference	Date	Recorder(s)	Abundance	Record/Sample Type	Site Name	Notes	Dataset ID	Lists	V
<i>Lissotriton</i>	SJ28106541 (Estimated (From Recorder's Map); Estimated (Centroid of Site))	15 records, between 09/05/2000 and 21/05/2009	Estelle Linney, Christopher Cotton, Sarah Cotton; Leonard Perry, Philippa Perry, Sarah Carver, Matthew Ellis; Leonard Perry; Karl Martin, Matthew MacIntyre; Anon; Kylie Jones Mattock, Jacinta Chall...	5; 2; 4; 3; 1; 4 ; 10 Female; 8; 6; 46; 46 adult; 4 adult		SSSI: Buckley Claypits And Commons; Buckley Claypits and Commons, Brookhill Quarry; Brookhill, Pond 15	Torch survey; Torch model: Clulite. Pond suitability for torching: moderate due to vegetation and water clarity Surveyors: P Perry, A Perry, J Williams, C Christian, A Brown, Pday, M Ellis. Recorded as <i>Lissotriton helveticus/vulgaris</i> . Source: Old ARC database; Torch model: Clulite. Pond suitability for torching: moderate due to vegetation and water clarity. Air temp mild Surveyors: D Tomlinson, P Perry, A Perry, A Brown, M Ellis. Recorded as <i>Lissotriton helveticus/vulgaris</i> . Source: Old ARC ...	D0026/031/01 , D0026/030/01 , D1737/003/01	Bern3, WCA5	PC, NA
<i>Lissotriton</i>	SJ28186537 (Estimated (Centroid of Site); Estimated (From Recorder's Map))	7 records, between 09/05/2000 and 03/05/2007	Leonard Perry, Philippa Perry, Sarah Carver, Matthew Ellis; Leonard Perry; Karl Martin, Matthew MacIntyre; Matthew Ellis, H. Morgan, Paul Day; Jacinta Challinor, David Groom, Anna Riach, Rachel Wat...	51; 7; 7 ; 3 Female; 17; 13; 2		SSSI: Buckley Claypits And Commons; Brookhill, Pond 11; Brookhill, Pond 11L; Brookhill, Pond 11a	Torch survey	D0026/031/01	Bern3, WCA5	PC

Species Name	Grid Reference	Date	Recorder(s)	Abundance	Record/Sample Type	Site Name	Notes	Dataset ID	Lists	V
<i>Lissotriton</i>	SJ28196532 (Estimated (Centroid of Site); Estimated (From Recorder's Map))	11 records, between 09/05/2000 and 29/03/2008	Leonard Perry, Philippa Perry, Sarah Carver, Matthew Ellis; Leonard Perry; Karl Martin, Matthew MacIntyre; Jacinta Challinor, David Groom, Anna Riach, Rachel Watson, Stephen Taylor, Gael Atkinson, ...	6; 4; 2; 5; 12; 3 ; 3 Female; 1; 3		SSSI: Buckley Claypits And Commons; Brookhill, Pond 6	Torch survey	D0026/031/01	Bern3, WCA5	PC
<i>Lissotriton</i>	SJ28226537 (Estimated (Centroid of Site); Estimated (From Recorder's Map))	3 records, between 09/05/2000 and 20/05/2004	Leonard Perry, Philippa Perry, Sarah Carver, Matthew Ellis; Matthew Ellis, H. Morgan, Paul Day; Estelle Linney, Christopher Cotton, Sarah Cotton	1; 3		SSSI: Buckley Claypits And Commons; Brookhill, Pond 7	Torch survey	D0026/031/01	Bern3, WCA5	PC
<i>Lissotriton</i>	SJ28236522 (Estimated (Centroid of Site); Estimated (From Recorder's Map))	4 records, between 09/05/2000 and 29/03/2008	Leonard Perry, Philippa Perry, Sarah Carver, Matthew Ellis; Kylie Jones Mattock, Jacinta Challinor; Anon; D. Tomlinson, Philippa Perry, Leonard Perry, Alan Brown, Matthew Ellis	9; 1; 10		SSSI: Buckley Claypits And Commons; Brookhill, Pond 1	Torch survey	D0026/031/01	Bern3, WCA5	PC
<i>Lissotriton</i>	SJ28206533 (Estimated (From Recorder's Map); Estimated (Centroid of Site))	7 records, between 14/05/2003 and 21/05/2009	Leonard Perry; Paul Day; Jacinta Challinor, David Groom, Anna Riach, Rachel Watson, Stephen Taylor, Gael Atkinson, Nikki Clarke; Kylie Jones Mattock, Jacinta Challinor; David Groom, Jacinta Challin...	2; 6; 16; 1 Female; 1; 9 adult		SSSI: Buckley Claypits And Commons; Buckley Claypits and Commons, Brookhill Quarry; Brookhill, Pond 5a	Torch survey; Torch model: Clulite. Pond suitability for torching: moderate due to vegetation and water clarity Surveyors: P Perry, A Perry, J Williams, C Christian, A Brown, Pday, M Ellis. Recorded as <i>Lissotriton helveticus/vulgaris</i> . Source: Old ARC database	D0026/031/01 , D0026/030/01 , D1737/003/01	Bern3, WCA5	PC, NA

Species Name	Grid Reference	Date	Recorder(s)	Abundance	Record/Sample Type	Site Name	Notes	Dataset ID	Lists	V
<i>Lissotriton</i>	SJ281653 (Estimated (From Recorder's Map); Supplied by Original Recorder (Checked); Selected from Interactive Map)	6 records, between 13/05/1996 and 27/05/2008	Kylie Jones Mattock; Jacinta Challinor; Kylie Jones Mattock; Jacinta Challinor, Kylie Jones Mattock; Jacinta Challinor, Matthew Ellis, Kylie Jones Mattock, Karl Martin; Elwyn Jones	1 Female; 106; 21; 62; 150 Adult (Sex Unknown); 79 Adult (Sex Unknown)	Torch Count	SSSI: Buckley Claypits And Commons; Buckley - Brookhill; General; Brookhill, Terrestrial; Brookhill	Torch survey; Torch survey of 21 ponds	D0026/031/01 , D1314/007/01 , D1320/014/01	Bern3, WCA5	PC, NA
<i>Lissotriton</i>	SJ288652 (Supplied by Original Recorder (Checked))	03/04/2008	Matthew Ellis, Kylie Jones Mattock	19		SSSI: Buckley Claypits And Commons; Standard & Etna	Torch survey of 6 ponds	D1314/007/01	Bern3, WCA5	PC
<i>Lissotriton</i>	SJ29146532 (Estimated (From Recorder's Map))	09/04/2003	D. Tomlinson, Alan Brown, Matthew Ellis	8		SSSI: Buckley Claypits And Commons; Standard, Pond BCC58	Torch survey	D0026/036/01	Bern3, WCA5	KC
<i>Lissotriton</i>	SJ28496513 (Estimated (From Recorder's Map))	4 records, between 13/04/2004 and 09/04/2007	Matthew Ellis, Tim Hodnett; G. Seddon, Deborah Taylor; T. Woodall, P. Hodges	58; 2; 20		SSSI: Buckley Claypits And Commons; Pond BCC51; BCC51; Pond BCC51b; Etna, Pond BCC51a	Torch survey	D0026/036/01 , D1320/002/01 , D0026/035/01	Bern3, WCA5	PC
<i>Lissotriton</i>	SJ28716494 (Estimated (From Recorder's Map); Estimated (Centroid of Site))	6 records, between 09/04/2003 and 10/04/2007	Matthew Ellis, Tim Hodnett; P. Hodges; G. Seddon; T. Woodall, P. Hodges; Paul Day, Alan Brown, Matthew Ellis; D. Tomlinson, Alan Brown, Matthew Ellis	5; +; 5; 5 Female; 19		SSSI: Buckley Claypits And Commons; Pond BCC52; BCC52; Etna, Burner Pond 1; Etna, Pond BCC52; Standard, Pond BCC52	Torch survey	D0026/036/01 , D1320/002/01 , D0026/030/01	Bern3, WCA5	PC
<i>Lissotriton</i>	SJ29106525 (Estimated (From Recorder's Map))	06/04/1999	Matthew Ellis, Philippa Perry	30+		SSSI: Buckley Claypits And Commons; Pond BCC55	Torch survey	D0026/036/01	Bern3, WCA5	PC
<i>Lissotriton</i>	SJ29146530 (Estimated (From Recorder's Map))	06/04/1999	Matthew Ellis, Philippa Perry	+		SSSI: Buckley Claypits And Commons; Pond BCC57	Torch survey	D0026/036/01	Bern3, WCA5	PC

Species Name	Grid Reference	Date	Recorder(s)	Abundance	Record/Sample Type	Site Name	Notes	Dataset ID	Lists	V
<i>Lissotriton</i>	SJ29136528 (Estimated (From Recorder's Map))	06/04/1999	Matthew Ellis, Philippa Perry	12		SSSI: Buckley Claypits And Commons; Pond BCC56	Torch survey	D0026/036/01	Bern3, WCA5	PC
<i>Lissotriton</i>	SJ28846514 (Estimated (From Recorder's Map))	06/04/1999	Matthew Ellis, Philippa Perry	6		SSSI: Buckley Claypits And Commons; Pond BCC54	Torch survey	D0026/036/01	Bern3, WCA5	PC
<i>Lissotriton</i>	SJ27676643 (Estimated (From Recorder's Map))	2 records, between 17/05/2005 and 22/05/2007	Karl Martin, Lee Bagnall; Philippa Perry, Leonard Perry, Karl Martin, Lee Bagnall	5 Female; 6		Alltami; Parry's Pit; Pond 14	Torch survey	D0026/035/01	Bern3, WCA5	PC
<i>Lissotriton</i>	SJ27696631 (Estimated (From Recorder's Map))	3 records, between 17/05/2005 and 13/08/2007	Philippa Perry, Leonard Perry, Karl Martin, Lee Bagnall; Karl Martin, Philippa Perry, Leonard Perry, Kylie Jones Mattock	1 Female; 2 Female; Larvae		Alltami; Parry's Pit; Pond 2	Torch survey	D0026/035/01	Bern3, WCA5	PC
<i>Lissotriton</i>	SJ27296643 (Estimated (From Recorder's Map))	2 records, between 17/05/2005 and 13/08/2007	Philippa Perry, Leonard Perry, Karl Martin, Lee Bagnall; Karl Martin, Philippa Perry, Leonard Perry, Kylie Jones Mattock	2 Female; Larvae		Alltami; Parry's Pit; Pond 6	Torch survey	D0026/035/01	Bern3, WCA5	PC
<i>Lissotriton</i>	SJ27416689 (Estimated (From Recorder's Map))	4 records, between 22/05/2007 and 13/08/2007	Karl Martin, Lee Bagnall; Karl Martin, Philippa Perry, Leonard Perry; Karl Martin, Lee Bagnall, Philippa Perry, Leonard Perry; Karl Martin, Philippa Perry, Leonard Perry, Kylie Jones Mattock	1 Female; Larvae		Alltami; Parry's Pit; Pond 4	Torch survey	D0026/035/01	Bern3, WCA5	PC
<i>Lissotriton</i>	SJ27676664 (Estimated (From Recorder's Map))	22/05/2007	Karl Martin, Lee Bagnall	2 Female		Alltami; Parry's Pit; Pond 13	Torch survey	D0026/035/01	Bern3, WCA5	PC

Species Name	Grid Reference	Date	Recorder(s)	Abundance	Record/Sample Type	Site Name	Notes	Dataset ID	Lists	V
<i>Lissotriton</i>	SJ28726494 (Estimated (From Recorder's Map); Estimated (Centroid of Site))	5 records, between 09/04/2003 and 10/04/2007	Matthew Ellis, Tim Hodnett; P. Hodges; G. Seddon; D. Tomlinson, Alan Brown, Matthew Ellis; Paul Day, Alan Brown, Matthew Ellis	11; +; 10; 1		SSSI: Buckley Claypits And Commons; BCC 53; Etna, Burner Pond 2; Standard, Pond BCC53; Pond BCC53; Etna, Pond BCC53	Torch survey	D1320/002/01 , D0026/030/01 , D0026/036/01	Bern3, WCA5	PC
<i>Lissotriton</i>	SJ280655 (Estimated (Centroid of Site)); Supplied by Original Recorder (Checked))	7 records, between 05/04/1999 and 10/04/2007	Leonard Perry, Philippa Perry; Leonard Perry, Philippa Perry, Sarah Carver; Sarah Carver, Philippa Perry, Leonard Perry; Sarah Carver, Matthew Ellis; D. Tomlinson	1; 142; 4; 177; 9; Larvae	Pitfall trap	SSSI: Buckley Claypits And Commons; Buckle y; Pottery Cottage; Brookhill; Buckley Common; Broomhill	Torch survey of 16 ponds; Torch survey of 2 ponds; Torch survey of 19 ponds; Torch survey of 5 ponds; Netting survey of 15 ponds	D0026/030/01 , D0026/036/01 , D1314/006/01 , D0026/279/01	Bern3, WCA5	KC, PC
<i>Lissotriton</i>	SJ285651 (Estimated (Centroid of Site))	2 records, between 26/04/2004 and 10/04/2007	P. Hodges, G. Seddon; Matthew Ellis, Paul Day, Alan Brown	+; 11		SSSI: Buckley Claypits And Commons; Etna Woodland, Pond 1; Etna	Torch survey; Torch survey of 2 ponds	D0026/030/01 , D1314/006/01	Bern3, WCA5	PC
<i>Lissotriton</i>	SJ276665 (Estimated (Centroid of Site))	4 records, between May 2000 and 02/04/2003	Tim Hodnett; Tim Hodnett, Matthew Ellis, David Thorpe	15; 7; 1		Alltami; Parry's Quarry; Parry's	Dewatering of pool; Terrestrial search; Pond 2. Torch survey	D0026/035/01	Bern3, WCA5	PC
<i>Lissotriton</i>	SJ276662 (Estimated (Centroid of Site))	5 records, between 25/04/2001 and 10/05/2001	Anon	6; 10; 36; 11		Alltami; Parry's	Adjacent to fence line; Lower pond; Upper pond	D0026/035/01	Bern3, WCA5	PC
<i>Lissotriton</i>	SJ27726668 (Estimated (From Recorder's Map))	13/08/2007	Karl Martin, Philippa Perry, Leonard Perry, Kylie Jones Mattock	Larvae		Alltami; Parry's Pit; Pond 12	Torch survey	D0026/035/01	Bern3, WCA5	PC
<i>Lissotriton</i>	SJ28726495 (Estimated (From Recorder's Map))	10/04/2007	Paul Day, Alan Brown, Matthew Ellis	1		SSSI: Buckley Claypits And Commons; Pond BCC53	Torch survey	D0026/035/01	Bern3, WCA5	PC
<i>Lissotriton</i>	SJ27686632 (Estimated (From Recorder's Map))	20/04/2005	Matthew Ellis, Tim Hodnett, Kate Taylor	2		SSSI: Buckley Claypits And Commons; Pond BCC30	Torch survey	D0026/035/01	Bern3, WCA5	PC

Species Name	Grid Reference	Date	Recorder(s)	Abundance	Record/Sample Type	Site Name	Notes	Dataset ID	Lists	V
<i>Lissotriton</i>	SJ28716493 (Estimated (From Recorder's Map))	10/04/2007	Paul Day, Alan Brown, Matthew Ellis	5 ; 5 Female		SSSI: Buckley Claypits And Commons; Pond BCC52	Torch survey	D0026/035/01	Bern3, WCA5	PC
<i>Lissotriton</i>	SJ2833368433 (Supplied by Original Recorder)	03/09/2003	Jan Wilkinson	Tadpole/Larvae/Eft		Pond CQ3 - Llwyni Meadow Pond 2	T. helveticus & T.vulgaris	D1045/001/01	Bern3, WCA5	NA
<i>Lissotriton</i>	SJ2849767955 (GPS Reading)	03/09/2003	Jan Wilkinson	Tadpole/Larvae/Eft		Pond CQ9 - Wepre School Pond 1	T. vulgaris & T. helveticus	D1045/001/01	Bern3, WCA5	NA
<i>Lissotriton</i>	SJ2821165300 (GPS Reading)	07/08/2003 to 10/09/2003	Jan Wilkinson	Tadpole/Larvae/Eft		Pond BCC4	Triturus helveticus or Triturus vulgaris only	D1045/001/01	Bern3, WCA5	NA
<i>Lissotriton</i>	SJ2818265386 (Supplied by Original Recorder)	07/08/2003	Jan Wilkinson	Tadpole/Larvae/Eft		Pond BCC11 - Mitigation Pond 11	T. helveticus & T. vulgaris	D1045/001/01	Bern3, WCA5	NA
<i>Lissotriton</i>	SJ2817365361 (Supplied by Original Recorder)	07/08/2003 to 04/09/2003	Jan Wilkinson	Tadpole/Larvae/Eft		Pond BCC10 - Mitigation Pond 10	T. vulgaris & T. helveticus	D1045/001/01	Bern3, WCA5	NA
<i>Lissotriton</i>	SJ2816965313 (Supplied by Original Recorder)	07/08/2003 to 10/09/2003	Jan Wilkinson	Adult		Pond BCC8 - Mitigation Pond 8	T. helveticus & T. vulgaris	D1045/001/01	Bern3, WCA5	NA
<i>Lissotriton</i>	SJ2820965336 (GPS Reading; Selected from Interactive Map)	6 records, between 07/08/2003 and 23/04/2019	Jan Wilkinson; Karen Rippin; Neil Smith; Sally Connah; Matthew Ellis; Paul Day; Kylie Jones - Mattock; Karl Martin; Matthew McInyre; Tony Perry; Pip Perry; Kylie Jones - Mattock; Julian Whitehurst...	Tadpole/Larvae/Eft; 5 Adult (Sex Unknown); 6 Adult (Sex Unknown); 24 Adult (Sex Unknown); 1 Adult (Sex Unknown); 11 Adult Female	Torch Count	Pond BCC5a - Mitigation Pond 5a; Buckley - Brookhill: Pond 05a	T. helveticus & T. vulgaris	D1045/001/01 , D1320/014/01	Bern3, WCA5	NA
<i>Lissotriton</i>	SJ2978568248 (Supplied by Original Recorder)	13/08/2003 to 16/09/2003	Jan Wilkinson	Tadpole/Larvae/Eft		Pond CQ27 - Taylors New Pond 1	T.vulgaris & T.helveticus	D1045/001/01	Bern3, WCA5	NA

Species Name	Grid Reference	Date	Recorder(s)	Abundance	Record/Sample Type	Site Name	Notes	Dataset ID	Lists	V
<i>Lissotriton</i>	SJ2833068420 (Supplied by Original Recorder)	03/09/2003	Jan Wilkinson	Tadpole/Larvae/Eft		Pond CQ2 - Llwyni Meadow Pond 1	T. vulgaris & T. helveticus	D1045/001/01	Bern3, WCA5	NA
<i>Lissotriton</i>	SJ2874068340 (Supplied by Original Recorder)	03/09/2003	Jan Wilkinson	Tadpole/Larvae/Eft		Pond CQ1	T. vulgaris & T. helveticus	D1045/001/01	Bern3, WCA5	NA
<i>Lissotriton</i>	SJ2816067840 (Supplied by Original Recorder)	02/09/2003	Jan Wilkinson	Tadpole/Larvae/Eft		Pond CQ11 - Rawlings Pond	T. vulgaris & T. helveticus	D1045/001/01	Bern3, WCA5	NA
<i>Lissotriton</i>	SJ293680 (Estimated (Centroid of Site))	17/05/2007	T. Woodall, Vanessa Bean	15		Wepre Park	Torch survey of 12 ponds	D1314/006/01	Bern3, WCA5	PC
<i>Lissotriton</i>	SJ285652 (Estimated (Centroid of Transect))	09/04/2007	D. Tomlinson	2		SSSI: Buckley Claypits And Commons; Standard & Etna	Torch survey of 4 ponds	D1314/006/01	Bern3, WCA5	PC
<i>Lissotriton</i>	SJ288651 (Supplied by Original Recorder (Checked))	3 records, between 13/04/2004 and 19/04/2005	Paul Day, Tim Hodnett, Matthew Ellis, D. Tomlinson, Alan Brown; Alan Brown, D. Tomlinson, Paul Day, Matthew Ellis, Tim Hodnett, Leonard Perry, Philippa Perry, Clare Christian, Jim Foster; Matthew E...	34; 74; 20		SSSI: Buckley Claypits And Commons; Lane End & Knowle Hill; Standard & Etna; Standard, Etna	Torch survey of 5 ponds; Torch survey of 9 ponds	D1314/003/01 , D1314/004/01	Bern3, WCA5	PC
<i>Lissotriton</i>	SJ282652 (Supplied by Original Recorder (Checked); Estimated (Centroid of Site))	2 records, between 27/04/2004 and 03/05/2007	Matthew Ellis, Paul Day, Neil Smith, D. Tomlinson, Ian Hughes, Rachel Watson, Sarah Carver; Matthew Ellis, Kylie Jones Mattock, Paul Day, Karl Martin, Matthew MacIntyre, Rhian Jones	101; 205		SSSI: Buckley Claypits And Commons; Brookhill	Torch survey of 22 ponds; Torch survey of 23 ponds	D1314/003/01 , D1314/006/01	Bern3, WCA5	PC

Species Name	Grid Reference	Date	Recorder(s)	Abundance	Record/Sample Type	Site Name	Notes	Dataset ID	Lists	V
<i>Lissotriton</i>	SJ280654 (Supplied by Original Recorder (Checked))	5 records, between 16/04/2003 and 26/04/2005	Clare Christian, Sarah Carver; Leonard Perry, Matthew Ellis, Philippa Perry, Alan Brown, D. Tomlinson; David Groom, Jacinta Challinor, Matthew Ellis, Paul Day; Leonard Perry, Jacinta Challinor, Mat...	60; 116+; 157; 187; 114		SSSI: Buckley Claypits And Commons; Brookhill	Torch survey of 22 ponds; Torch survey of 20 ponds	D1314/003/01 , D1314/002/01 , D1314/004/01	Bern3, WCA5	PC
<i>Lissotriton</i>	SJ277663 (Estimated (Centroid of Site))	3 records, between 25/04/2001 and 10/05/2001	Anon	6; 10		SSSI: Buckley Claypits And Commons; Parry's Pit, Adjacent to fence line	Torch survey	D0026/034/01	Bern3, WCA5	PC
<i>Lissotriton</i>	SJ27686631 (Estimated (Centroid of Site))	25/04/2001	Matthew Ellis, Tim Hodnett, Rachel Watson	11		SSSI: Buckley Claypits And Commons; Parry's Pit, Upper Pond	Torch survey of 1 pond	D0026/034/01	Bern3, WCA5	PC
<i>Lissotriton</i>	SJ27656629 (Estimated (Centroid of Site))	2 records, between 25/04/2001 and 20/04/2005	Matthew Ellis, Tim Hodnett, Rachel Watson; Tim Hodnett, Matthew Ellis	36; 2		SSSI: Buckley Claypits And Commons; Parry's Pit, Lower Pond; Parry's Pit	Torch survey of 1 pond; Torch survey of 2 ponds	D0026/034/01 , D1314/004/01	Bern3, WCA5	PC
<i>Lissotriton</i>	SJ276663 (Supplied by Original Recorder (Checked))	02/04/2003	Tim Hodnett, Matthew Ellis, D. Tomlinson	1		SSSI: Buckley Claypits And Commons; Parry's Pit	Torch survey of 2 ponds	D1314/002/01	Bern3, WCA5	PC
<i>Lissotriton</i>	SJ290653 (Supplied by Original Recorder (Checked))	09/04/2003	Matthew Ellis, Alan Brown, D. Tomlinson	8		SSSI: Buckley Claypits And Commons; Standard	Torch survey of 3 ponds	D1314/002/01	Bern3, WCA5	PC
<i>Lissotriton</i>	SJ282678 (Supplied by Original Recorder (Checked))	11/08/2004	Jacinta Challinor	50+ Larvae		Connah's Quay; Rawlings Pond	Netting	D0026/279/01	Bern3, WCA5	PC
<i>Lissotriton</i>	SJ28476833 (Estimated (Centroid of Site))	12/08/2004	Jacinta Challinor	Larvae		Connah's Quay; Llwyni Pond	Netting	D0026/279/01	Bern3, WCA5	PC

Species Name	Grid Reference	Date	Recorder(s)	Abundance	Record/Sample Type	Site Name	Notes	Dataset ID	Lists	V
<i>Lissotriton</i>	SJ28336843 (Estimated (Centroid of Site))	11/08/2004	Jacinta Challinor	4 Larvae		Connah's Quay; Llwyni Meadow	Netting	D0026/279/01	Bern3, WCA5	PC
<i>Lissotriton</i>	SJ2766866297 (Supplied by Original Recorder)	3 records, between 25/04/2001 and 23/03/2006	Anon; Tim Hodnett; Dave Tomlinson; Matthew Ellis; Tim Hodnett	6 Adult Female; 15 Adult (Sex Unknown); 36 Adult (Sex Unknown); 1 Adult (Sex Unknown)	Torch Count	Buckley - Parry's: BCC31 (Parry's 2)		D1320/014/01	Bern3, WCA5	NA
<i>Lissotriton</i>	SJ2768466313 (Supplied by Original Recorder)	5 records, between 25/04/2001 and 17/05/2007	Anon; Tim Hodnett; Tim Hodnett; Matthew Ellis; Kate Taylor; Tony Perry; Pip Perry; Karl Martin; Lee Bagnall; Lee Bagnall; Karl Martin; Tony Perry; Pip Perry	12 Adult (Sex Unknown); 11 Adult (Sex Unknown); 2 Adult (Sex Unknown); 1 Adult Female	Torch Count	Buckley - Parry's: BCC30 (Parry's 1)	Stickleback present (n=1)	D1320/014/01	Bern3, WCA5	NA
<i>Lissotriton</i>	SJ2802165531 (Selected from Interactive Map)	13 records, between 16/06/1999 and 18/05/2023	Paul Day; Rhys Evans; Nick Thomas; Amy Green; Nia Watkin; Amanda Davies; Nik Reynolds; Amy Green; Jennifer Butler; Amy Green; Alistair Hemphill; Matthew Ellis; Paul Day; Kylie Jones - Mattock; Karl...	5 Age & Sex Unknown; 7 Adult Male; 3 Adult Female; 10 Age & Sex Unknown; 76 Age & Sex Unknown; 2 Adult (Sex Unknown); 10 Age & Sex Unknown; 3 Adult Female; 4 Adult Female; 47 Adult (Sex Unknown); 1...	Torch Count	Buckley - Brookhill: Pond 19		D1320/014/01	Bern3, WCA5	NA, PC
<i>Lissotriton</i>	SJ2822965267 (Selected from Interactive Map)	11 records, between 16/06/1999 and 27/04/2021	Matthew Ellis; Paul Day; Amy Green; Sarah Slater; Amanda Davies; Elizabeth Webster; Ste Lewis; Neil Dudley; Tony Perry; Pip Perry; Kylie Jones - Mattock; Julian Whitehurst; Sarah Carver; Phillip Pe...	1 Adult Female; 10 Adult Female; 1 Juvenile (Sex Unknown); 6 Adult (Sex Unknown); 12 Adult (Sex Unknown); 1 Adult (Sex Unknown); 20 Adult (Sex Unknown); 5 Adult (Sex Unknown); 4 Adult Female	Torch Count	Buckley - Brookhill: Pond 02		D1320/014/01	Bern3, WCA5	NA

Species Name	Grid Reference	Date	Recorder(s)	Abundance	Record/Sample Type	Site Name	Notes	Dataset ID	Lists	V
<i>Lissotriton</i>	SJ2820165279 (Selected from Interactive Map)	7 records, between 31/03/2007 and 13/04/2021	Paul Day; Betty Lee; Elizabeth Webster; Amanda Davies; Jennifer Butler; Louise Sawrey; Amanda Davies; George Simpson; Matthew Ellis; Paul Day; Kylie Jones - Mattock; Karl Martin; Matthew McInyre; ...	1 Age & Sex Unknown; 2 Adult (Sex Unknown); 1 Adult (Sex Unknown); 1 Female; 4 Adult (Sex Unknown); 1 Adult Female	Torch Count	Buckley - Brookhill: Pond 03		D1320/014/01	Bern3, WCA5	NA
<i>Lissotriton</i>	SJ2823065299 (Selected from Interactive Map)	13 records, between 16/06/1999 and 12/04/2022	Matthew Ellis; Alun Evans; Amy Green; Arwyn Parry; Hannah Wilson; Matthew Ellis; Amanda Davies; Karen Rippin; Neil Smith; Sally Connah; Matthew Ellis; Paul Day; Kylie Jones - Mattock; Karl Martin; ...	5 Adult (Sex Unknown); 11 Adult (Sex Unknown); 1 Age & Sex Unknown; 4 Adult Female; 6 Adult (Sex Unknown); 2 Adult (Sex Unknown); 1 Adult (Sex Unknown); 5 Adult Female; 1 Adult Female; 3 Adult Female	Torch Count	Buckley - Brookhill: Pond 05		D1320/014/01	Bern3, WCA5	NA, PC
<i>Lissotriton</i>	SJ2818965326 (Selected from Interactive Map)	11 records, between 31/03/2007 and 12/04/2022	Rhian Hughes; Aled Jones; Karen Rippin; Alistair Hemphill; Emma Broad; Elizabeth Webster; Jack Parry; Neil Dudley; Jennifer Butler; Louise Sawrey; Matthew Ellis; Paul Day; Kylie Jones - Mattock; Karl	2 Age & Sex Unknown; 2 Adult Female; 1 Adult (Sex Unknown); 2 Adult (Sex Unknown); 4 Adult (Sex Unknown); 1 Female; 3 Adult (Sex Unknown)	Torch Count	Buckley - Brookhill: Pond 06		D1320/014/01	Bern3, WCA5	NA, PC
<i>Lissotriton</i>	SJ2814865359 (Selected from Interactive Map)	14 records, between 16/06/1999 and 24/04/2023	Amanda Davies; Barbara Owsianka; Nia Watkin; Jack Parry; Neil Dudley; Jennifer Butler; Louise Sawrey; Matthew Ellis; Paul Day; Kylie Jones - Mattock; Karl Martin; Matthew McInyre; Tony Perry; Pip ...	2 Adult Female; 2 Adult (Sex Unknown); 8 Age & Sex Unknown; 15 Adult (Sex Unknown); Adult (Sex Unknown); Larva/Tadpole; 3 Adult (Sex Unknown); 3 Female; 3 Adult (Sex Unknown); 7 Adult Female; 1 Ad...	Torch Count	Buckley - Brookhill: Pond 09		D1320/014/01	Bern3, WCA5	NA, PC

Species Name	Grid Reference	Date	Recorder(s)	Abundance	Record/Sample Type	Site Name	Notes	Dataset ID	Lists	V
<i>Lissotriton</i>	SJ2817765391 (Selected from Interactive Map)	12 records, between 31/03/2007 and 12/04/2022	Amanda Davies; Barbara Owsianka; Brianna Hodge; Mandy Cartwright; Elizabeth Webster; Amanda Davies; Kate Surry; Ruth Shepherd; Karl Martin; Kylie Jones - Mattock; Matthew Ellis; Matthew McInyre; P...	10 Adult Female; 3 Juvenile (Sex Unknown); 2 Adult Female; 1 Age & Sex Unknown; 7 Adult Female; 3 Adult Female; 11 Adult (Sex Unknown); 11 Adult (Sex Unknown); 2 Adult (Sex Unknown); 3 Adult (Sex U...	Torch Count	Buckley - Brookhill: Pond 11		D1320/014/01	Bern3, WCA5	NA, PC
<i>Lissotriton</i>	SJ2812165389 (Selected from Interactive Map)	11 records, between 31/03/2007 and 13/04/2021	Amanda Davies; Barbara Owsianka; Nia Watkin; Amanda Davies; Jack Parry; Neil Dudley; Jennifer Butler; Louise Sawrey; Amanda Davies; George Simpson; Matthew Ellis; Paul Day; Kylie Jones - Mattock; K...	2 Adult Female; 1 Age & Sex Unknown; 1 Adult (Sex Unknown); 5 Adult (Sex Unknown); 6 Female; 2 Adult (Sex Unknown); 6 Adult (Sex Unknown); 3 Adult (Sex Unknown); 1 Adult Female	Torch Count	Buckley - Brookhill: Pond 12		D1320/014/01	Bern3, WCA5	NA
<i>Lissotriton</i>	SJ2813265402 (Selected from Interactive Map)	12 records, between 31/03/2007 and 27/04/2021	Alex Hatton; Kate Surry; Amanda Davies; Nik Reynolds; Mel Reid; Louise Sawrey; Julian Whitehurst; Kylie Jones - Mattock; Pip Perry; Tony Perry; Saira Sheldrake; Amanda Davies; Nia Watkin; Amanda Da...	15 Adult Female; 6 Adult (Sex Unknown); 4 Adult (Sex Unknown); 3 Adult Female; 10 Adult Female; 1 Adult Female; 1 Larva/Tadpole; 5 Adult Female; 3 Adult (Sex Unknown); 13 Adult (Sex Unknown); 8 Adult	Torch Count	Buckley - Brookhill: Pond 13	Dusk (Daylight) count	D1320/014/01	Bern3, WCA5	NA
<i>Lissotriton</i>	SJ2814965412 (Selected from Interactive Map)	13 records, between 16/06/1999 and 12/04/2022	Barbara Owsianka; Amanda Davies; Amanda Davies; Nik Reynolds; Karen Rippin; Alistair Hemphill; Julian Whitehurst; Kylie Jones - Mattock; Pip Perry; Tony Perry; Elizabeth Webster; Amanda Davies; Ali...	3 Adult Female; 1 Adult Male; 6 Age & Sex Unknown; 6 Adult Female; 29 Adult (Sex Unknown); 1 Age & Sex Unknown; 1 Male; 3 Adult (Sex Unknown); 8 Adult (Sex Unknown); 1 Adult (Sex Unknown); 7 Adult ...	Torch Count; Not Applicable	Buckley - Brookhill: Pond 14		D1320/014/01	Bern3, WCA5	NA, PC

Species Name	Grid Reference	Date	Recorder(s)	Abundance	Record/Sample Type	Site Name	Notes	Dataset ID	Lists	V
<i>Lissotriton</i>	SJ2810065418 (Selected from Interactive Map)	23 records, between 18/05/1999 and 12/04/2022	Barbara Owsianka; Amanda Davies; Mandy Cartwright; Sophie Johnson; Julian Whitehurst; Kylie Jones - Mattock; Pip Perry; Tony Perry; Rhian Hughes; Sarah Carver; Phillip Pearce; Phillip Pearce; Sarah...	3 Adult Female; 1 Larva/Tadpole; 4 Adult (Sex Unknown); 6 Adult (Sex Unknown); 3 Adult (Sex Unknown); 4 Adult Female; 2 Adult (Sex Unknown); 7 Adult (Sex Unknown); 28 Adult (Sex Unknown); 19 Adult ...	Torch Count; Not Applicable/Bottle trap	Buckley - Brookhill: Pond 15		D1320/014/01	Bern3, WCA5	NA, PC
<i>Lissotriton</i>	SJ2804565498 (Selected from Interactive Map)	14 records, between 16/06/1999 and 18/05/2023	Alex Hatton; Kate Surry; Amanda Davies; Lee Bagnall; Karen Rippin; Alistair Hemphill; Julian Whitehurst; Kylie Jones - Mattock; Pip Perry; Tony Perry; Nia Watkin; Amanda Davies; Ste Lewis; Neil Dud...	1 Adult Female; 5 Adult (Sex Unknown); 5 Adult Female; 3 Age & Sex Unknown; 7 Adult Female; 14 Adult (Sex Unknown); 5 Adult Female; 1 Adult (Sex Unknown); 9 Adult (Sex Unknown); 10 Adult (Sex Unkno...	Torch Count	Buckley - Brookhill: Pond 18		D1320/014/01	Bern3, WCA5	NA, PC
<i>Lissotriton</i>	SJ2832468445 (Selected from Interactive Map)	13 records, between 20/04/2006 and 18/04/2023	Karl Martin; Anon - NEWW; Kylie Jones; Anon - NEWW; Kylie Jones; Richard Holmes; Kylie Jones; Lucy Boyett; Mick Brummage; Kate Surry; Jacinta Williams; Tim Johnson; Ste Lewis; Amanda Davies; Gill...	1 Adult Female; 4 Adult (Sex Unknown); 1 Female; 37 Adult (Sex Unknown); 1 Larva/Tadpole; 3 Female; 19 Adult (Sex Unknown); 4 Female; 4 Adult (Sex Unknown); 4 Adult (Sex Unknown); 3 Adult (Sex Unkn...	Torch Count/Netted	Connah's Quay - Llwyni & Gathering Grounds: CQ3 (dry)	One of which was dead	D1320/014/01	Bern3, WCA5	NA, PC
<i>Lissotriton</i>	SJ2896568646 (Selected from Interactive Map)	20 records, between 11/04/2005 and 18/04/2023	Karl Martin; Anon - NEWW; Kylie Jones; Richard Holmes; Tim Johnson; Ste Lewis; Amanda Davies; Gill Seddon; Sarah Brown; David Groom; Stephen Taylor; Rachael Watson; Jacinta Williams; Nikki Clarke;...	1 Age & Sex Unknown; 1 Larva/Tadpole; 5 Adult (Sex Unknown); 2 Adult (Sex Unknown); 15 Female; 17 Adult (Sex Unknown); 9 Adult (Sex Unknown); 42 Female; 4 Female; 5 Female; 6 Adult (Sex Unknown); P...	Torch Count/Netted	Connah's Quay - Llwyni & Gathering Grounds: CQ5	Netting and Terrestrial Search; Plus 1 dead	D1320/014/01	Bern3, WCA5	NA, PC

Species Name	Grid Reference	Date	Recorder(s)	Abundance	Record/Sample Type	Site Name	Notes	Dataset ID	Lists	V
<i>Lissotriton</i>	SJ2815767849 (Selected from Interactive Map)	26 records, between 11/08/2004 and 18/04/2023	Karl Martin; Anon - NEWW; Kylie Jones; Anon - NEWW; Kylie Jones; Richard Holmes; Kylie Jones; Mick Brummage; Lucy Boyett; Kate Surry; Jacinta Williams; Tim Johnson; Ste Lewis; Amanda Davies; Gill...	1 Female; 1 Age & Sex Unknown; 8 Female; 24 Adult (Sex Unknown); 1 Larva/Tadpole; 29 Adult (Sex Unknown); 2 Female; 6 Adult (Sex Unknown); 1 Adult (Sex Unknown); 48 Adult (Sex Unknown); 26 Female; ...	Torch Count/Netted	Connah's Quay - Llwyni & Gathering Grounds: CQ11 (Rawlings)	Netting and Terrestrial Search	D1320/014/01	Bern3, WCA5	NA, PC
<i>Lissotriton</i>	SJ2833668426 (Selected from Interactive Map)	20 records, between 11/08/2004 and 18/04/2023	Kylie Jones; Anon - NEWW; Kylie Jones; Richard Holmes; Kylie Jones; Mick Brummage; Lucy Boyett; Kate Surry; Jacinta Williams; Tim Johnson; Ste Lewis; Amanda Davies; Gill Seddon; Sarah Brown; David...	14 Female; 7 Adult (Sex Unknown); 1 Larva/Tadpole; 6 Female; 4 Female; 16 Adult (Sex Unknown); 9 Adult (Sex Unknown); 30 Female; 26 Female; 2 Female; 3 Adult (Sex Unknown); 5 Adult (Sex Unknown); 2...	Torch Count/Netted	Connah's Quay - Llwyni & Gathering Grounds: CQ2	Merged data from CQ2 & CQ3	D1320/014/01	Bern3, WCA5	NA, PC
<i>Lissotriton</i>	SJ2846568337 (Selected from Interactive Map)	22 records, between 19/05/1986 and 18/04/2023	Kylie Jones; Richard Holmes; Kate Surry; Jacinta Williams; David Groom; Stephen Taylor; Rachael Watson; Jacinta Williams; Nikki Clarke; Gill Seddon; James Mabon; Paul Day; Martin Howarth; Amanda Da...	1 Larva/Tadpole; 2 Female; 26 Adult (Sex Unknown); 68 Adult (Sex Unknown); 45 Adult (Sex Unknown); 48 Age & Sex Unknown; 10 Female; 3 Adult (Sex Unknown); 3 Female; 62 Adult (Sex Unknown); 50+ Larv...	Torch Count/Netted	Connah's Quay - Llwyni & Gathering Grounds: CQ1	Abundant stickleback; New record: 5 or 6 Stickleback	D1320/014/01	Bern3, WCA5	NA, PC
<i>Lissotriton</i>	SJ2816268344 (Selected from Interactive Map)	13 records, between 11/08/2008 and 04/04/2023	Kylie Jones; Richard Holmes; Amanda Davies; M. Taylor; Ste Lewis; David Bryan; Sarah Slater; Anon; Amy Green; Nia Watkin; Tom Woodall; Ste Lewis; Alistair Hemphill; Aaron FCC; Sarah Slater; Andrew ...	1 Larva/Tadpole; 10 Female; 1 Female; 4 Adult (Sex Unknown); 1 Adult (Sex Unknown); 5 Female; 8 Adult (Sex Unknown); 10 Adult (Sex Unknown); 6 Female; 4 Female	Torch Count; Not Applicable/Netted	Connah's Quay - Llwyni & Gathering Grounds: CQ8a		D1320/014/01	Bern3, WCA5	NA, PC

Species Name	Grid Reference	Date	Recorder(s)	Abundance	Record/Sample Type	Site Name	Notes	Dataset ID	Lists	V
<i>Lissotriton</i>	SJ27656783 (Selected from Interactive Map)	21/04/2009	Kylie Jones; Mick Brummage; Lucy Boyett	1 Adult (Sex Unknown)	Torch Count	Connah's Quay - Pentre Farm (Ffordd Newydd): CQ31 (IR)		D1320/014/01	Bern3, WCA5	NA
<i>Lissotriton</i>	SJ2768 (Approximate)	21/04/2009	Kylie Jones; Mick Brummage; Lucy Boyett	2 Female	Terrestrial disturbance	Connah's Quay - Pentre Farm (Ffordd Newydd): General 2		D1320/014/01	Bern3, WCA5	NA
<i>Lissotriton</i>	SJ28016804 (Selected from Interactive Map)	12/05/2009	Kate Surry; Jacinta Williams	4 Adult (Sex Unknown)	Torch Count	Connah's Quay - Pentre Farm (Ffordd Newydd): CQ34 (IR)		D1320/014/01	Bern3, WCA5	NA
<i>Lissotriton</i>	SJ2926568405 (Selected from Interactive Map)	12 records, between 20/04/2010 and 04/04/2023	Tim Johnson; Ste Lewis; Amanda Davies; Gill Seddon; Sarah Brown; Anon; Jennifer Butler; Dave Butler; Amanda Davies; Amy Green; Lindsay Webster; Tim Johnson; Ste Lewis; Amanda Davies; Helen Mrowiec;...	6 Adult (Sex Unknown); 18 Adult (Sex Unknown); 1 Female; 8 Adult (Sex Unknown); 12 Female; 19 Female; 5 Adult (Sex Unknown); 9 Adult Female; 8 Female; 1 Adult (Sex Unknown)	Torch Count	Connah's Quay - Wepre Golf Course: CQ19		D1320/014/01	Bern3, WCA5	NA, PC
<i>Lissotriton</i>	SJ2937468146 (Selected from Interactive Map)	15 records, between 05/04/1991 and 18/04/2023	Tim Johnson; Ste Lewis; Amanda Davies; Gill Seddon; Sarah Brown; Tim Johnson; Stuart Mathieson; Anon; Amanda Davies; Angharad Owens; Tom Woodall; Amy Green; Nia Watkin; Tom Woodall; Ste Lewis; Jenn...	3 Adult (Sex Unknown); 7 Adult (Sex Unknown); 2 Adult (Sex Unknown); 9 Female; 8 Adult (Sex Unknown); 4 Adult (Sex Unknown); 4 Female; 11 Female; 20 Adult (Sex Unknown); Present; 9 Adult Female; 3 ...	Torch Count; Not Applicable	Connah's Quay - Wepre Park including Taylor's Wood: CQ21	Dead frog also noted	D1320/014/01	Bern3, WCA5	NA, PC
<i>Lissotriton</i>	SJ2936568076 (Selected from Interactive Map)	13 records, between 11/04/2005 and 02/04/2019	Tim Johnson; Ste Lewis; Amanda Davies; Gill Seddon; Sarah Brown; Tim Johnson; Stuart Mathieson; Anon; Gill Seddon; James Mabon; Amanda Davies; Angharad Owens; Tom Woodall; Sarah Slater; Amanda Davi...	1 Adult (Sex Unknown); 2 Adult (Sex Unknown); 3 Adult (Sex Unknown); 25 Adult (Sex Unknown); 2 Female; 44 Adult (Sex Unknown); 57 Adult (Sex Unknown); 3 Female; 17 Adult (Sex Unknown); 4 Adult (Sex...	Torch Count	Connah's Quay - Wepre Park including Taylor's Wood: CQ23		D1320/014/01	Bern3, WCA5	NA

Species Name	Grid Reference	Date	Recorder(s)	Abundance	Record/Sample Type	Site Name	Notes	Dataset ID	Lists	V
<i>Lissotriton</i>	SJ2902267407 (Selected from Interactive Map)	20 records, between 10/05/2004 and 18/04/2023	Tim Johnson; Ste Lewis; Amanda Davies; Gill Seddon; Sarah Brown; Tim Johnson; Stuart Mathieson; Anon; Gill Seddon; Ally Whitley; Ste Lewis; Neil Dudley; Sarah Slater; Amy Green; Nia Watkin; Tom Woo...	9 Adult (Sex Unknown); 6 Adult (Sex Unknown); 12 Adult (Sex Unknown); 2 Adult (Sex Unknown); 46 Female; 37 Adult (Sex Unknown); 19 Adult (Sex Unknown); 10 Adult (Sex Unknown); 31 Adult (Sex Unknown);	Torch Count	Connah's Quay - Wepre Park including Taylor's Wood: CQ30A (big)		D1320/014/01	Bern3, WCA5	NA, PC
<i>Lissotriton</i>	SJ28506796 (Selected from Interactive Map)	3 records, between 20/04/2006 and 10/04/2013	Kate Surry; David Groom; Stephen Taylor; Rachael Watson; Jacinta Williams; Nikki Clarke; Amy Green; Nia Watkin; Tom Woodall; Ste Lewis	4 Adult (Sex Unknown); 13 Adult (Sex Unknown); 1 Adult (Sex Unknown)	Torch Count	Connah's Quay - Llwyni & Gathering Grounds: CQ9		D1320/014/01	Bern3, WCA5	NA
<i>Lissotriton</i>	SJ2938468065 (Selected from Interactive Map)	14 records, between 09/05/2006 and 16/04/2019	Tim Johnson; Stuart Mathieson; Anon; V Bielby; Tom Woodall; Neil Dudley; Ste Lewis; Amanda Davies; Angharad Owens; Tom Woodall; Sarah Slater; Amy Green; Nia Watkin; Tom Woodall; Ste Lewis; Jennifer...	1 Adult (Sex Unknown); 3 Adult (Sex Unknown); 15 Adult (Sex Unknown); 8 Female; 6 Female; 12 Adult (Sex Unknown); 10 Adult (Sex Unknown); 1 Female; 2 Female; 13 Adult (Sex Unknown); 8 Adult (Sex Un...	Torch Count	Connah's Quay - Wepre Park including Taylor's Wood: CQ24		D1320/014/01	Bern3, WCA5	NA
<i>Lissotriton</i>	SJ2936568056 (Selected from Interactive Map)	6 records, between 21/04/2009 and 06/05/2014	Tim Johnson; Stuart Mathieson; Sarah Slater; Anon; Amy Green; Nia Watkin; Tom Woodall; Ste Lewis; Amanda Davies; Amy Green; Lindsay Webster; Tim Johnson; Ste Lewis	3 Adult (Sex Unknown); 4 Adult (Sex Unknown); 6 Adult (Sex Unknown); 1 Adult (Sex Unknown)	Torch Count	Connah's Quay - Wepre Park including Taylor's Wood: CQ37		D1320/014/01	Bern3, WCA5	NA

Species Name	Grid Reference	Date	Recorder(s)	Abundance	Record/Sample Type	Site Name	Notes	Dataset ID	Lists	V
<i>Lissotriton</i>	SJ2930468145 (Selected from Interactive Map)	14 records, between 12/05/2009 and 04/04/2023	Anon; Amy Green; Nia Watkin; Tom Woodall; Ste Lewis; Amanda Davies; Amy Green; Lindsay Webster; Tim Johnson; Ste Lewis; Amanda Davies; Helen Mrowiec; Amy Green; Karen Rippin; David Bryan; Alistair ...	9 Adult (Sex Unknown); 26 Adult (Sex Unknown); 22 Adult (Sex Unknown); 10 Adult (Sex Unknown); 1 Adult (Sex Unknown); 28 Female; 7 Adult (Sex Unknown); 1 Female; 5 Adult (Sex Unknown); 6 Adult Fema...	Torch Count	Connah's Quay - Wepre Golf Course: CQ32		D1320/014/01	Bern3, WCA5	NA, PC
<i>Lissotriton</i>	SJ2923568200 (Selected from Interactive Map)	14 records, between 12/05/2009 and 18/04/2023	Anon; Neil Dudley; Ste Lewis; Amy Green; Nia Watkin; Tom Woodall; Ste Lewis; Amanda Davies; Amy Green; Lindsay Webster; Tim Johnson; Ste Lewis; Amy Green; Karen Rippin; David Bryan; Gill Seddon; Da...	4 Adult (Sex Unknown); 5 Male; 12 Female; 17 Adult (Sex Unknown); 10 Adult (Sex Unknown); 6 Adult (Sex Unknown); 18 Adult (Sex Unknown); 55 Adult (Sex Unknown); 2 Adult (Sex Unknown); 8 Female; 1 A...	Torch Count	Connah's Quay - Wepre Golf Course: CQ33		D1320/014/01	Bern3, WCA5	NA, PC
<i>Lissotriton</i>	SJ2937968208 (Selected from Interactive Map)	6 records, between 12/05/2009 and 04/04/2017	Anon; Neil Dudley; Ste Lewis; Amanda Davies; Amy Green; Lindsay Webster; Tim Johnson; Ste Lewis	1 Adult (Sex Unknown); 12 Female; 9 Adult (Sex Unknown); Yes Adult (Sex Unknown); 2 Adult (Sex Unknown)	Torch Count	Connah's Quay - Wepre Park including Taylor's Wood: CQ40		D1320/014/01	Bern3, WCA5	NA
<i>Lissotriton</i>	SJ2867965393 (Selected from Interactive Map)	03/04/2008	Kylie Jones; Dave Williams; Matthew Ellis	2 Female	Torch Count	Buckley - Etna Park: BCC50		D1320/014/01	Bern3, WCA5	NA
<i>Lissotriton</i>	SJ2876565026 (Selected from Interactive Map)	20 records, between 13/04/2004 and 25/04/2023	Dave Williams; Matthew Ellis; Alan Brown; Paul Day; Matthew Ellis; Pip Perry; Dave Tomlinson; Amanda Davies; Jennifer Butler; Alistair Hemphill; Ste Lewis; Neil Dudley; Alistair Hemphill; Helen Mro...	4 Female; 7 Adult (Sex Unknown); 5 Adult (Sex Unknown); 38 Female; 19 Female; 5 Female; 1 Adult (Sex Unknown); 4 Adult Female; 1 Adult (Sex Unknown); 19 Adult (Sex Unknown); 15 Adult (Sex Unknown);...	Torch Count	Buckley - Etna Park: BCC52		D1320/014/01	Bern3, WCA5	NA, PC

Species Name	Grid Reference	Date	Recorder(s)	Abundance	Record/Sample Type	Site Name	Notes	Dataset ID	Lists	V
<i>Lissotriton</i>	SJ2877565006 (Selected from Interactive Map)	17 records, between 13/04/2004 and 13/04/2023	Dave Williams; Matthew Ellis; Alan Brown; Paul Day; Matthew Ellis; Pip Perry; Dave Tomlinson; Amanda Davies; Jennifer Butler; Alistair Hemphill; Ste Lewis; Neil Dudley; Alistair Hemphill; Helen Mro...	2 Female; 3 Adult (Sex Unknown); 11 Adult (Sex Unknown); 8 Female; 3 Female; 5 Female; 4 Female; 19 Female; 2 Adult Female; 10 Adult (Sex Unknown); 8 Adult (Sex Unknown); 6 Female; 2 Adult (Sex Unk...	Torch Count	Buckley - Etna Park: BCC53		D1320/014/01	Bern3, WCA5	NA, PC
<i>Lissotriton</i>	SJ2914165325 (Selected from Interactive Map)	9 records, between 06/04/1999 and 28/04/2022	Dave Williams; Matthew Ellis; Mandy Cartwright; Mel Reid; Anghared Owen; Brianna Hodge; Louise Sawrey; Mandy Cartwright; Matthew Ellis; H Lewis; Pip Perry; Greg Carson; Alun Evans; Jessica Lea; Mandy	1 Adult (Sex Unknown); 3 Female; 2 Adult (Sex Unknown); 5 Adult (Sex Unknown); 21 Adult Female; 3 Adult Female; 1 Adult Female	Torch Count	Buckley - Standard: BC58		D1320/014/01	Bern3, WCA5	NA, PC
<i>Lissotriton</i>	SJ2849565139 (Selected from Interactive Map)	20 records, between 08/05/2002 and 13/04/2023	Alan Brown; Paul Day; Matthew Ellis; Pip Perry; Dave Tomlinson; Amanda Davies; Jennifer Butler; Alistair Hemphill; Ste Lewis; Neil Dudley; Alistair Hemphill; Helen Mrowiec; Tom Woodall; Gill Seddon...	58 Adult (Sex Unknown); 32 Female; 7 Female; 4 Female; 7 Adult (Sex Unknown); 9 Adult (Sex Unknown); 2 Adult (Sex Unknown); 47 Adult (Sex Unknown); Adult (Sex Unknown); 45 Female; 16 Female; 4 Adul...	Torch Count	Buckley - Etna Park: BCC51a		D1320/014/01	Bern3, WCA5	NA, PC
<i>Lissotriton</i>	SJ2965468136 (Selected from Interactive Map)	22 records, between 10/05/2004 and 18/04/2023	Gill Seddon; James Mabon; Gill Seddon; Ally Whitley; David Bryan; Jennifer Butler; Amanda Davies; Tom Woodall; Amanda Davies; Angharad Owens; Tom Woodall; Anon; Amanda Davies; Amy Green; Lindsay We...	38 Adult (Sex Unknown); 2 Adult (Sex Unknown); 8 Female; 2 Male; 45 Female; 34 Female; 19 Adult (Sex Unknown); 1 Adult (Sex Unknown); 12 Adult (Sex Unknown); 8 Adult (Sex Unknown); 30 Adult (Sex Un...	Torch Count	Connah's Quay - Wepre Park including Taylor's Wood: CQ25		D1320/014/01	Bern3, WCA5	NA, PC

Species Name	Grid Reference	Date	Recorder(s)	Abundance	Record/Sample Type	Site Name	Notes	Dataset ID	Lists	V
<i>Lissotriton</i>	SJ2973468236 (Selected from Interactive Map)	14 records, between 10/05/2004 and 18/04/2023	Gill Seddon; Ally Whitley; Amanda Davies; Angharad Owens; Tom Woodall; Anon; Amanda Davies; Amy Green; Lindsay Webster; Tim Johnson; Ste Lewis; Gill Seddon; Tim Johnson; Ste Lewis; Amanda Davies; G...	15 Adult (Sex Unknown); 1 Female; 1 Adult (Sex Unknown); 5 Adult (Sex Unknown); 2 Adult (Sex Unknown); 10 Adult (Sex Unknown); Present Adult (Sex Unknown); 26 Female; 7 Female; 15 Female	Torch Count	Connah's Quay - Wepre Park including Taylor's Wood: CQ26	additional record Tom Lefebure	D1320/014/01	Bern3, WCA5	NA, PC
<i>Lissotriton</i>	SJ2902567396 (Selected from Interactive Map)	10/05/2004	Gill Seddon; Ally Whitley	1 Adult (Sex Unknown)	Torch Count	Connah's Quay - Wepre Park including Taylor's Wood: CQ30B (small)		D1320/014/01	Bern3, WCA5	NA
<i>Lissotriton</i>	SJ2977468265 (Selected from Interactive Map)	16 records, between 18/04/2006 and 18/04/2023	Gill Seddon; Tom Woodall; Amanda Davies; Angharad Owens; Tom Woodall; Anon; Amanda Davies; Amy Green; Lindsay Webster; Tim Johnson; Ste Lewis; Amy Green; Nia Watkin; Tom Woodall; Ste Lewis; Gill Se...	10 Adult (Sex Unknown); 1 Female; 2 Adult (Sex Unknown); 13 Adult (Sex Unknown); 14 Adult (Sex Unknown); 4 Adult (Sex Unknown); 15 Adult (Sex Unknown); 27 Adult (Sex Unknown); Present Adult (Sex Un...	Torch Count	Connah's Quay - Wepre Park including Taylor's Wood: CQ29		D1320/014/01	Bern3, WCA5	NA, PC
<i>Lissotriton</i>	SJ2808765441 (Selected from Interactive Map)	20 records, between 18/05/1999 and 23/04/2019	Amanda Davies; Alistair Hemphill; Amanda Davies; Helen Mrowiec; Julian Whitehurst; Kylie Jones - Mattock; Pip Perry; Tony Perry; Sarah Carver; Phillip Pearce; Phillip Pearce; Sarah Carver; Amanda D...	12 Adult (Sex Unknown); 9 Adult Female; 4 Adult (Sex Unknown); 1 Adult (Sex Unknown); 2 Adult (Sex Unknown); 6 Adult (Sex Unknown); 3 Larva/Tadpole; 19 Adult (Sex Unknown); 2 Larva/Tadpole; 14 Adul...	Torch Count	Buckley - Brookhill: Pond 16		D1320/014/01	Bern3, WCA5	NA

Species Name	Grid Reference	Date	Recorder(s)	Abundance	Record/Sample Type	Site Name	Notes	Dataset ID	Lists	V
<i>Lissotriton</i>	SJ2852564916 (Selected from Interactive Map)	16 records, between 07/04/2009 and 25/04/2023	Alistair Hemphill; Ste Lewis; Neil Dudley; Alistair Hemphill; Helen Mrowiec; Aaron FCC; Ste Lewis; Sarah Slater; Amanda Davies; Gill Seddon; Erwin Neudorfer; Amanda Davies; Tim Johnson; Ste Lewis; ...	22 Female; 3 Male; 1 Female; 1 Adult (Sex Unknown); 2 Adult (Sex Unknown); 6 Adult (Sex Unknown); 11 Adult (Sex Unknown); 6 Female; 17 Female; 42 Adult (Sex Unknown); 16 Adult (Sex Unknown); 1 Adul...	Torch Count	Buckley - Etna Park: BCC51b		D1320/014/01	Bern3, WCA5	NA, PC
<i>Lissotriton</i>	SJ2922168321 (Selected from Interactive Map)	2 records, between 26/05/2011 and 04/04/2017	Jennifer Butler; Dave Butler; Gill Seddon	1 Female; 3 Adult (Sex Unknown)	Torch Count	Connah's Quay - Wepre Golf Course: CQ20 (Rosie)		D1320/014/01	Bern3, WCA5	NA
<i>Lissotriton</i>	SJ2901567945 (Selected from Interactive Map)	8 records, between 01/05/2012 and 18/04/2023	Neil Dudley; Ste Lewis; Amy Green; Nia Watkin; Tom Woodall; Ste Lewis; Amanda Davies; Helen Mrowiec; Anon; Alistair Hemphill; Neil Dudley; Helen Mrowiec; Mike Bowes	21 Female; 7 Adult (Sex Unknown); 19 Female; 1 Larva/Tadpole; 10 Adult (Sex Unknown); 35 Female; 15 Adult Female; 16 Female	Torch Count	Connah's Quay - Wepre Golf Course: CQ36		D1320/014/01	Bern3, WCA5	NA, PC
<i>Lissotriton</i>	SJ2795367805 (Selected from Interactive Map)	8 records, between 08/04/2014 and 18/04/2023	Neil Dudley; Ste Lewis; Sarah Slater; Anon; Alistair Hemphill; Jennifer Butler; Ste Lewis; Sophie Roberts; Ste Lewis; Amanda Davies; Helen Mrowiec; Amanda Davies; Sophie Roberts; Aaron FCC; Alistai...	4 Adult (Sex Unknown); 1 Adult (Sex Unknown); 4 Female; 1 Female; 8 Female; 2 Female	Torch Count	Connah's Quay - Llwyni & Gathering Grounds: CQ44		D1320/014/01	Bern3, WCA5	NA, PC
<i>Lissotriton</i>	SJ2976568246 (Selected from Interactive Map)	12 records, between 26/05/2011 and 04/04/2023	David Bryan; Jennifer Butler; Amanda Davies; Angharad Owens; Tom Woodall; Anon; Amanda Davies; Amy Green; Lindsay Webster; Tim Johnson; Ste Lewis; Gill Seddon; Jennifer Butler; Mike Bowes; Ste Lewis;	1 Female; 6 Female; 1 Adult (Sex Unknown); 5 Adult (Sex Unknown); 4 Adult (Sex Unknown); 3 Adult (Sex Unknown); 4 Female; 10 Adult Female; 1 Adult Female; 2 Female; 3 Female	Torch Count	Connah's Quay - Wepre Park including Taylor's Wood: CQ27		D1320/014/01	Bern3, WCA5	NA, PC

Species Name	Grid Reference	Date	Recorder(s)	Abundance	Record/Sample Type	Site Name	Notes	Dataset ID	Lists	V
<i>Lissotriton</i>	SJ2974568276 (Selected from Interactive Map)	16 records, between 24/04/2007 and 18/04/2023	David Bryan; Jennifer Butler; Amanda Davies; Angharad Owens; Tom Woodall; Amanda Davies; Amy Green; Lindsay Webster; Tim Johnson; Ste Lewis; Gill Seddon; Tim Johnson; Ste Lewis; Amanda Davies; Gill...	3 Female; 13 Female; 8 Adult (Sex Unknown); 5 Adult (Sex Unknown); 1 Adult (Sex Unknown); 7 Female; 1 Adult Female; 2 Adult Female; 1 Female; 5 Female; 6 Female; 4 Female	Torch Count	Connah's Quay - Wepre Park including Taylor's Wood: CQ28	Dense duckweed	D1320/014/01	Bern3, WCA5	NA, PC
<i>Lissotriton</i>	SJ2912565295 (Selected from Interactive Map)	6 records, between 05/04/2016 and 20/04/2021	Mandy Cartwright; Mel Reid; Anghared Owen; Brianna Hodge; Louise Sawrey; Mandy Cartwright; Mandy Cartwright; Neil Smith; Alun Evans; Jessica Lea; Mandy Cartwright; Ashley Bonos; Mandy Cartwright; S...	6 Female; 8 Adult (Sex Unknown); 2 Female; 24 Adult Female; 2 Adult Female; 1 Adult Female	Torch Count	Buckley - Standard: BC56		D1320/014/01	Bern3, WCA5	NA
<i>Lissotriton</i>	SJ2913465308 (Selected from Interactive Map)	8 records, between 06/04/1999 and 30/03/2023	Mandy Cartwright; Mel Reid; Anghared Owen; Brianna Hodge; Louise Sawrey; Mandy Cartwright; Matthew Ellis; H Lewis; Pip Perry; Greg Carson; Alun Evans; Jessica Lea; Mandy Cartwright; Ashley Bonos; M...	22 Female; 8 Adult (Sex Unknown); 12 Adult (Sex Unknown); 22 Adult Female; 10 Adult Female; 3 Adult Female; 1 Adult Female; 6 Adult Female	Torch Count	Buckley - Standard: BC57		D1320/014/01	Bern3, WCA5	NA, PC
<i>Lissotriton</i>	SJ2873364761 (Selected from Interactive Map)	7 records, between 29/04/2014 and 20/04/2021	Mandy Cartwright; Mel Reid; Anghared Owen; Brianna Hodge; Louise Sawrey; Mandy Cartwright; Matthew Ellis; Alan Brown; Matthew Ellis; Paul Day; Mandy Cartwright; Ashley Bonos; Alun Evans; Mandy Cart...	15 Female; 7 Adult (Sex Unknown); 2 Adult (Sex Unknown); 9 Female; 8 Adult (Sex Unknown); 10 Adult Female; 2 Adult Female	Torch Count	Buckley - Globe Way Pools: BCC309		D1320/014/01	Bern3, WCA5	NA

Species Name	Grid Reference	Date	Recorder(s)	Abundance	Record/Sample Type	Site Name	Notes	Dataset ID	Lists	V
<i>Lissotriton</i>	SJ2872264771 (Selected from Interactive Map)	7 records, between 29/04/2014 and 30/03/2023	Mandy Cartwright; Mel Reid; Anghared Owen; Brianna Hodge; Louise Sawrey; Matthew Ellis; Alan Brown; Mandy Cartwright; Matthew Ellis; Paul Day; Ashley Bonos; Alun Evans; Mandy Cartwright; Jessica Lea;	1 Female; 2 Adult (Sex Unknown); 1 Adult (Sex Unknown); 1 Adult Female; 2 Adult Female; 5 Adult Female	Torch Count	Buckley - Globe Way Pools: BCC310		D1320/014/01	Bern3, WCA5	NA, PC
<i>Lissotriton</i>	SJ2817465313 (Selected from Interactive Map)	9 records, between 31/03/2007 and 18/05/2023	Amy Green; Sarah Slater; Kate Surry; Ruth Shepherd; Julie Rose; Kate Surry; Julie Rose; Amanda Davies; George Simpson; Matthew Ellis; Paul Day; Kylie Jones - Mattock; Karl Martin; Matthew	6 Adult (Sex Unknown); 1 Adult Female; 2 Age & Sex Unknown; 4 Larva/Tadpole; 2 Female; 1 Adult (Sex Unknown); 8 Adult (Sex Unknown); 2 Adult Female	Torch Count/Bottle trap	Buckley - Brookhill: Pond 08		D1320/014/01	Bern3, WCA5	NA, PC
<i>Lissotriton</i>	SJ2816665366 (Selected from Interactive Map)	13 records, between 16/06/1999 and 12/04/2022	Amanda Davies; Helen Mrowiec; Rhian Hughes; Amanda Davies; Amanda Davies; Barbara Owsianka; Matthew Ellis; Paul Day; Kylie Jones - Mattock; Karl Martin; Matthew McNlytre; Tony Perry; Pip Perry; Kylie	5 Adult Female; 1 Age & Sex Unknown; 1 Adult Female; 3 Adult Female; 1 Adult (Sex Unknown); 5 Adult (Sex Unknown); 2 Adult (Sex Unknown); 4 Adult (Sex Unknown); 12 Female; 3 Adult (Sex Unknown); 4 ...	Torch Count	Buckley - Brookhill: Pond 10		D1320/014/01	Bern3, WCA5	NA, PC
<i>Lissotriton</i>	SJ2807465466 (Selected from Interactive Map)	9 records, between 16/06/1999 and 23/04/2019	Mel Reid; Louise Sawrey; Julian Whitehurst; Kylie Jones - Mattock; Pip Perry; Tony Perry; Jennifer Butler; Louise Sawrey; Amanda Davies; George Simpson; Matthew Ellis; Paul Day; Kylie Jones - Matto...	7 Adult Female; 9 Adult (Sex Unknown); 10 Adult (Sex Unknown); 15 Female; 1 Adult Female; 22 Adult (Sex Unknown); 22 Adult (Sex Unknown); 17 Adult (Sex Unknown); 1 Adult (Sex Unknown); 16 Adult Fem...	Torch Count	Buckley - Brookhill: Pond 17		D1320/014/01	Bern3, WCA5	NA

Species Name	Grid Reference	Date	Recorder(s)	Abundance	Record/Sample Type	Site Name	Notes	Dataset ID	Lists	V
<i>Lissotriton</i>	SJ2820965301 (Selected from Interactive Map)	5 records, between 31/03/2007 and 23/04/2019	Kate Surry; Alex Hatton; Matthew Ellis; Paul Day; Kylie Jones - Mattock; Karl Martin; Matthew McInyre; Tony Perry; Pip Perry; Kylie Jones - Mattock; Julian Whitehurst; Barbara Owsianka; Amy Green;...	2 Age & Sex Unknown; 8 Adult (Sex Unknown); 4 Adult (Sex Unknown); 1 Adult (Sex Unknown); 9 Adult Female	Torch Count	Buckley - Brookhill: Pond 04		D1320/014/01	Bern3, WCA5	NA
<i>Lissotriton</i>	SJ2800165560 (Selected from Interactive Map)	16 records, between 18/05/1999 and 24/04/2023	Sarah Carver; Phillip Pearce; Phillip Pearce; Sarah Carver; Alistair Hemphill; Karen Rippin; Matthew Ellis; Paul Day; Kylie Jones - Mattock; Karl Martin; Matthew McInyre; Julian Whitehurst; Kylie ...	2 Adult (Sex Unknown); 2 Larva/Tadpole; 1 Adult (Sex Unknown); 5 Adult (Sex Unknown); 6 Larva/Tadpole; 5 Adult (Sex Unknown); 8 Larva/Tadpole; 60 Adult (Sex Unknown); 6 Adult (Sex Unknown); 9 Adult...	Torch Count	Buckley - Brookhill: Pond 20		D1320/014/01	Bern3, WCA5	NA, PC
<i>Lissotriton</i>	SJ2796467815 (Selected from Interactive Map)	7 records, between 08/04/2014 and 18/04/2023	Sarah Slater; Anon; Aaron FCC; Alistair Hemphill; Sarah Slater; Alistair Hemphill; Jennifer Butler; Ste Lewis; Amanda Davies; Sophie Roberts; Aaron FCC; Alistair Hemphill; Ste Lewis	5 Adult (Sex Unknown); 5 Adult Female; 5 Adult Female; 3 Adult Female; 2 Female	Torch Count	Connah's Quay - Llwyni & Gathering Grounds: CQ43		D1320/014/01	Bern3, WCA5	NA, PC
<i>Lissotriton</i>	SJ2971568205 (Selected from Interactive Map)	9 records, between 10/04/2013 and 18/04/2023	Amanda Davies; Amy Green; Lindsay Webster; Tim Johnson; Ste Lewis; Amy Green; Nia Watkin; Tom Woodall; Ste Lewis; Amanda Davies; Tom Woodall; Angharad Owens; Ste Lewis; Steve Davies; Louise; Amand...	7 Adult (Sex Unknown); 26 Adult (Sex Unknown); 19 Female; 11 Female; 10 Adult Female; 6 Female; 3 Adult Female; 10 Female; 20 Female	Torch Count	Connah's Quay - Wepre Park including Taylor's Wood: CQ38		D1320/014/01	Bern3, WCA5	NA, PC

Species Name	Grid Reference	Date	Recorder(s)	Abundance	Record/Sample Type	Site Name	Notes	Dataset ID	Lists	V
<i>Lissotriton</i>	SJ2883465146 (Selected from Interactive Map)	7 records, between 06/04/1999 and 28/04/2022	Mandy Cartwright; Kate Surry; Rachel Jarvis; Gill Seddon; Peter Murphy; Matthew Ellis; H Lewis; Pip Perry; Greg Carson; Mandy Cartwright; Sophie Johnson	12 Adult (Sex Unknown); 1 Adult Female; 1 Adult (Sex Unknown); 2 Adult (Sex Unknown); 6 Adult (Sex Unknown); 7 Adult Female; 1 Adult Male; 4 Adult Female	Torch Count	Buckley - Standard: BC54		D1320/014/01	Bern3, WCA5	NA, PC
<i>Lissotriton</i>	SJ2879565115 (Selected from Interactive Map)	5 records, between 08/05/2018 and 27/04/2023	Mandy Cartwright; Mandy Cartwright; Sophie Johnson	10 Adult (Sex Unknown); 1 Adult Female; 4 Adult (Sex Unknown); 4 Adult Female; 2 Adult Female	Torch Count	Buckley - Standard: BC54a		D1320/014/01	Bern3, WCA5	NA, PC
<i>Lissotriton</i>	SJ2878564726 (Selected from Interactive Map)	07/05/2018	Mandy Cartwright	2 Adult (Sex Unknown)	Torch Count	Buckley - Globe Way Pools: BCC303		D1320/014/01	Bern3, WCA5	NA
<i>Lissotriton</i>	SJ2881064791 (Selected from Interactive Map)	3 records, between 01/05/2013 and 10/04/2018	Tony Gent; Matthew Ellis; Paul Day; Matthew Ellis; Alan Brown; Mandy Cartwright	1 Adult (Sex Unknown)	Torch Count	Buckley - Globe Way Pools: BCC301		D1320/014/01	Bern3, WCA5	NA
<i>Lissotriton</i>	SJ2879164717 (Selected from Interactive Map)	4 records, between 23/04/2015 and 27/04/2023	Matthew Ellis; Paul Day; Mandy Cartwright; Mandy Cartwright; Sophie Johnson; Mandy Cartwright; Sophie Johnson; Louise Sawrey	3 Adult (Sex Unknown); 1 Adult Female; 4 Adult Female; 1 Adult (Sex Unknown)	Torch Count	Buckley - Globe Way Pools: BCC304		D1320/014/01	Bern3, WCA5	NA, PC
<i>Lissotriton</i>	SJ2910665266 (Selected from Interactive Map)	2 records, between 06/04/1999 and 07/04/2009	Gill Seddon; Peter Murphy; Matthew Ellis; H Lewis; Pip Perry; Greg Carson; Sarah Carver	3 Adult (Sex Unknown); 30 Adult (Sex Unknown)	Torch Count	Buckley - Standard: BC55		D1320/014/01	Bern3, WCA5	NA
<i>Lissotriton</i>	SJ29076807 (Selected from Interactive Map)	3 records, between 26/05/2011 and 23/04/2013	Amanda Davies; Amy Green; Lindsay Webster; Tim Johnson; Ste Lewis; Anon; Gill Seddon	2 Adult (Sex Unknown); 3 Adult (Sex Unknown); 27 Female	Torch Count	Connah's Quay - Wepre Golf Course: CQ34		D1320/014/01	Bern3, WCA5	NA
<i>Lissotriton</i>	SJ286650 (Estimated (Centroid of Site))	28/04/1998	Anon	23 Adult (Sex Unknown)	Torch Count	Buckley - Etna Park: General		D1320/014/01	Bern3, WCA5	NA

Species Name	Grid Reference	Date	Recorder(s)	Abundance	Record/Sample Type	Site Name	Notes	Dataset ID	Lists	V
<i>Lissotriton</i>	SJ2932168286 (Selected from Interactive Map)	9 records, between 03/04/2018 and 18/04/2023	Amanda Davies; Helen Mrowiec; David Bryan; Jennifer Butler; Carol; David Bryan; Aaron FCC; Sarah Slater; Helen Mrowiec; Tom Woodall; Helen Mrowiec; Mike Bowes; Helen Mrowiec; Aaron FCC; Alistair H...	11 Female; 4 Female; 10 Adult (Sex Unknown); 24 Adult Female; 17 Adult Female; 6 Female; 14 Female; 115 Adult (Sex Unknown); 36 Female	Torch Count	Connah's Quay - Wepre Golf Course: CQ34 (Education)		D1320/014/01	Bern3, WCA5	NA, PC
<i>Lissotriton</i>	SJ2891567646 (Selected from Interactive Map)	11 records, between 26/05/2011 and 18/04/2023	Amanda Davies; Helen Mrowiec; David Bryan; Jennifer Butler; Carol; Gill Seddon; David Bryan; Aaron FCC; Sarah Slater; Helen Mrowiec; Tom Woodall; Helen Mrowiec; Mike Bowes; Helen Mrowiec; Aaron FCC;	24 Female; 1 Larva/Tadpole; 1 Adult (Sex Unknown); 14 Adult (Sex Unknown); 25 Adult Female; 52 Adult Female; 9 Female; 39 Female; 11 Adult (Sex Unknown); 8 Female	Torch Count	Connah's Quay - Wepre Golf Course: CQ35		D1320/014/01	Bern3, WCA5	NA, PC
<i>Lissotriton</i>	SJ2935568075 (Selected from Interactive Map)	17/04/2018	Jennifer Butler; Ste Lewis; Mike Bowes	4 Female	Torch Count	Connah's Quay - Wepre Park including Taylor's Wood: CQ22 (small)		D1320/014/01	Bern3, WCA5	NA
<i>Lissotriton</i>	SJ285649 (Approximate)	8 records, between 09/04/2019 and 25/04/2023	Amanda Davies; Aaron FCC; Jennifer Butler; Alistair Hemphill; Mike Bowes; Sarah Slater; Ste Lewis; Alistair Hemphill; Doug Don; Amanda Davies; Alistair Hemphill; Amanda Davies; Sophie Roberts; Jenn...	20 Female; 3 Female; 14 Female; 1 Adult Female; 16 Adult Female; 4 Female	Torch Count	Buckley - Etna Park: BCC51c; Buckley - Etna Park: BCC51d		D1320/014/01	Bern3, WCA5	NA, PC
<i>Lissotriton</i>	SJ2890364776 (Selected from Interactive Map)	2 records, between 17/04/2019 and 20/04/2021	Ashley Bonos; Alun Evans; Mandy Cartwright; Jessica Lea; Mandy Cartwright; Sophie Johnson; Ashley Payne; Keymar Wake	3 Adult Female; 4 Adult Female	Torch Count	Buckley - Globe Way Pools: BCC300		D1320/014/01	Bern3, WCA5	NA

Species Name	Grid Reference	Date	Recorder(s)	Abundance	Record/Sample Type	Site Name	Notes	Dataset ID	Lists	V
<i>Lissotriton</i>	SJ2822765372 (Selected from Interactive Map)	2 records, between 23/04/2019 and 18/05/2023	Jennifer Butler; Mandy Cartwright; Sophie Johnson	10 Adult Female; 2 Adult Female	Torch Count	Buckley - Brookhill: Pond 07		D1320/014/01	Bern3, WCA5	NA, PC
<i>Lissotriton</i>	SJ27946781 (Supplied by Original Recorder)	5 records, between 06/04/2021 and 18/04/2023	Amanda Davies; Sophie Roberts; Alistair Hemphill; Ste Lewis; Amanda Davies; Helen Mrowiec; Aaron FCC; Alistair Hemphill; Ste Lewis	2 Adult Female; 4 Adult Female; 2 Female; 3 Female	Torch Count	Connah's Quay - Llwyni & Gathering Grounds: CQ42 (new)		D1320/014/01	Bern3, WCA5	NA, PC
<i>Lissotriton</i>	SJ282650 (GPS Reading)	23/05/2021	Karleigh Buckley	2	Live Sighting	51 Liverpool Road	One in our conservatory. Identified by Cofnod as Land Phase Lissotriton.	D1117/001/01	Bern3, WCA5	PC
<i>Lissotriton</i>	SJ28006556	2 records, between 16/04/2003 and 14/05/2003	Recorder Name Withheld	22 adult; 13 adult		Buckley Claypits and Commons, Brookhill Quarry	Torch model: Clulite. Pond suitability for torching: moderate due to vegetation and water clarity. Surveyors: P Perry, A Perry, J Williams, C Christian, A Brown, Pday, M Ellis. Recorded as <i>Lissotriton helveticus/vulgaris</i> . Source: Old ARC database; Torch model: Clulite. Pond suitability for torching: moderate due to vegetation and water clarity. Air temp mild. Surveyors: D Tomlinson, P Perry, A Perry, A Brown, M Ellis. Recorded as <i>Lissotriton helveticus/vulgaris</i> . Source: Old ARC database	D1737/003/01	Bern3, WCA5	NA

Species Name	Grid Reference	Date	Recorder(s)	Abundance	Record/Sample Type	Site Name	Notes	Dataset ID	Lists	V
<i>Lissotriton</i>	SJ28156541	16/04/2003	Recorder Name Withheld	1 adult		Buckley Claypits and Commons, Brookhill Quarry	Torch model: Clulite. Pond suitability for forching: moderate due to vegetation and water clarity. Air temp mild Surveyors: D Tomlinson, P Perry, A Perry, A Brown, M Ellis. Recorded as <i>Lissotriton helveticus/vulgaris</i> . Source: Old ARC database	D1737/003/01	Bern3, WCA5	NA
<i>Lissotriton</i>	SJ281654	14/05/2003	Recorder Name Withheld	29 adult		Buckley Claypits and Commons, Brookhill Quarry	Torch model: Clulite. Pond suitability for forching: moderate due to vegetation and water clarity Surveyors: P Perry, A Perry, J Williams, C Christian, A Brown, Pday, M Ellis. Recorded as <i>Lissotriton helveticus/vulgaris</i> . Source: Old ARC database	D1737/003/01	Bern3, WCA5	NA
<i>Lissotriton</i>	SJ282653	14/05/2003	Recorder Name Withheld	1 adult		Buckley Claypits and Commons, Brookhill Quarry	Torch model: Clulite. Pond suitability for forching: moderate due to vegetation and water clarity Surveyors: P Perry, A Perry, J Williams, C Christian, A Brown, Pday, M Ellis. Recorded as <i>Lissotriton helveticus/vulgaris</i> . Source: Old ARC database	D1737/003/01	Bern3, WCA5	NA
<i>Lissotriton</i>	SJ2903467375 (Selected from Interactive Map)	4 records, between 05/04/2022 and 18/04/2023	Helen Mrowiec; Aaron FCC; Alistair Hemphill; Mike Bowes; Alistair Hemphill; Ellie Wainwright; Sophie Roberts; Tom Woodall	1 Female; 7 Female; 4 Female	Torch Count	Connah's Quay - Wepre Park including Taylor's Wood: CQ31		D1320/014/01	Bern3, WCA5	PC

Species Name	Grid Reference	Date	Recorder(s)	Abundance	Record/Sample Type	Site Name	Notes	Dataset ID	Lists	V
<i>Lissotriton</i>	SJ2877564713 (Selected from Interactive Map)	2 records, between 14/04/2022 and 28/04/2022	Mandy Cartwright; Sophie Johnson; Mandy Cartwright; Sophie Johnson; Louise Sawrey	1 Adult (Sex Unknown)	Torch Count	Buckley - Globe Way Pools: BCC307		D1320/014/01	Bern3, WCA5	PC
<i>Lissotriton</i>	SJ29006525	3 records, all on 09/04/2003	Recorder Name Withheld	19 adult; 10 adult; 8 adult		Buckley Claypits and Commons	Torch model: Clulite. Water temp <4C Surveyors: D Tomlinson, A Brown, M Ellis. Recorded as <i>Lissotriton helveticus/vulgaris</i> . Source: Old ARC database	D1737/003/01	Bern3, WCA5	NA
<i>Lissotriton helveticus</i> (Palmate Newt / Madfall Ddwr Balfog)	SJ276665 (Estimated Centroid of Site)	115 records, between 10/04/2000 and 12/05/2000	Tim Hodnett	1 Female; 1 Male; 1 Female; 1 Male; 3 Male; 1 Female; 3 Male; 2 Male; 3 Male; 2 Female; 1 Male; 2 Female; 1 Male; 3 Female; 2 Female; 3 Female; 5 Male; 3 Female; 2 Male; 2 Female		Alltami; Parry's Quarry	Bottle trap 8; Bottle trap 10; Bottle trap 11; Bottle trap 12; Bottle trap 15; Bottle trap 2; Bottle trap 3; Bottle trap 5; Bottle trap 6; Bottle trap 9; Bottle trap 7; Bottle trap 4; Bottle trap 13; Bottle trap 14; Pitfall trap 8; Pitfall trap 10; Pitfall trap 7; Bottle trap 16; Bottle trap 1; Pitfall trap 5; Pitfall trap 9	D0026/035/01	Bern3, LBAP-A, LBAP-C, LBAP-D, LBAP-F, LBAP-T, WCA5	PC
<i>Lissotriton helveticus</i> (Palmate Newt / Madfall Ddwr Balfog)	SJ28726495 (Estimated (From Recorder's Map))	09/04/2007	G. Seddon, Deborah Taylor	11		SSSI: Buckley Claypits And Commons; Pond BCC53	Torch survey	D0026/035/01	Bern3, LBAP-A, LBAP-C, LBAP-D, LBAP-F, LBAP-T, WCA5	PC
<i>Lissotriton helveticus</i> (Palmate Newt / Madfall Ddwr Balfog)	SJ27676664 (Estimated (From Recorder's Map))	3 records, between 22/05/2007 and 07/06/2007	Karl Martin, Lee Bagnall, Philippa Perry, Leonard Perry; Karl Martin, Philippa Perry, Leonard Perry; Karl Martin, Lee Bagnall	1 Female; 1 Male		Alltami; Parry's Pit; Pond 13	Torch survey	D0026/035/01	Bern3, LBAP-A, LBAP-C, LBAP-D, LBAP-F, LBAP-T, WCA5	PC

Species Name	Grid Reference	Date	Recorder(s)	Abundance	Record/Sample Type	Site Name	Notes	Dataset ID	Lists	V
<i>Lissotriton helveticus</i> (Palmate Newt / Madfall Ddwr Balfog)	SJ27246645 (Estimated (From Recorder's Map))	05/06/2007	Karl Martin, Lee Bagnall, Philippa Perry, Leonard Perry	1		Alltami; Parry's Pit; Pond 5	Torch survey	D0026/035/01	Bern3, LBAP-A, LBAP-C, LBAP-D, LBAP-F, LBAP-T, WCA5	PC
<i>Lissotriton helveticus</i> (Palmate Newt / Madfall Ddwr Balfog)	SJ28716493 (Estimated (From Recorder's Map))	2 records, between 09/04/2007 and 10/04/2007	Paul Day, Alan Brown, Matthew Ellis; G. Seddon, Deborah Taylor	2 Male; 7		SSSI: Buckley Claypits And Commons; Pond BCC52	Torch survey	D0026/035/01	Bern3, LBAP-A, LBAP-C, LBAP-D, LBAP-F, LBAP-T, WCA5	PC
<i>Lissotriton helveticus</i> (Palmate Newt / Madfall Ddwr Balfog)	SJ28496513 (Estimated (From Recorder's Map); Estimated (Centroid of Site))	6 records, between 13/04/2004 and 09/04/2007	G. Seddon, Deborah Taylor; Matthew Ellis, Tim Hodnett; T. Woodall, P. Hodges; T. Woodall, G. Seddon, Matthew Ellis; T. Woodall, G. Seddon, Matthew Ellis, Paul Day	4; 1; 1 Male; 7		SSSI: Buckley Claypits And Commons; Pond BCC51a; Pond BCC51; Etna, Pond BCC51a; BCC 51; Strandard & Etna, Pond BCC 51a	Torch survey	D0026/035/01 , D0026/036/01 , D1320/002/01 , D0026/030/01	Bern3, LBAP-A, LBAP-C, LBAP-D, LBAP-F, LBAP-T, WCA5	PC
<i>Lissotriton helveticus</i> (Palmate Newt / Madfall Ddwr Balfog)	SJ28086543 (Estimated (Centroid of Site); Estimated (From Recorder's Map))	8 records, between 18/07/1997 and 27/04/2004	Sarah Carver; Philippa Perry, Leonard Perry, Sarah Carver, Sarah Thompson; Matthew Ellis, H. Morgan, Paul Day; Estelle Linney, Christopher Cotton; D. Tomlinson, Philippa Perry, Leonard Perry, Alan ...	+; 1; 2 Male; 3; 9 Male; 5 Female; 9 adult M; 5 adult F		SSSI: Buckley Claypits And Commons; Buckley Claypits and Commons, Brookhill Quarry; Brookhill, Pond 16	Torch survey; Torch model: Clulite. Pond suitability for torching: moderate due to vegetation and water clarity. Air temp mild Surveyors: D Tomlinson, P Perry, A Perry, A Brown, M Ellis. Source: Old ARC database	D0026/031/01 , D1737/003/01	Bern3, LBAP-A, LBAP-C, LBAP-D, LBAP-F, LBAP-T, WCA5	PC, NA
<i>Lissotriton helveticus</i> (Palmate Newt / Madfall Ddwr Balfog)	SJ28006555 (Estimated (Centroid of Site); Estimated (From Recorder's Map))	5 records, between 02/06/2000 and 09/04/2005	Sarah Carver; D. Tomlinson, Philippa Perry, Leonard Perry, Alan Brown, Matthew Ellis; Anon; Estelle Linney, Christopher Cotton	+; 1; 1 Female; 5		SSSI: Buckley Claypits And Commons; Brookhill, Pond 20	Bottle trapping; Torch survey	D0026/031/01	Bern3, LBAP-A, LBAP-C, LBAP-D, LBAP-F, LBAP-T, WCA5	PC

Species Name	Grid Reference	Date	Recorder(s)	Abundance	Record/Sample Type	Site Name	Notes	Dataset ID	Lists	V
<i>Lissotriton helveticus</i> (Palmate Newt / Madfall Ddwr Balfog)	SJ28216530 (Estimated Centroid of Site); Estimated (From Recorder's Map))	2 records, between 09/05/2000 and 27/04/2004	Leonard Perry, Philippa Perry, Sarah Carver, Matthew Ellis; D. Tomlinson, S. Clayton, R. Williams	1; 1 Female		SSSI: Buckley Claypits And Commons; Brookhill, Pond 4	Torch survey	D0026/031/01	Bern3, LBAP-A, LBAP-C, LBAP-D, LBAP-F, LBAP-T, WCA5	PC
<i>Lissotriton helveticus</i> (Palmate Newt / Madfall Ddwr Balfog)	SJ27926574 (Estimated (From Recorder's Map))	28/03/2000	Sarah Carver	2	Pitfall trap	SSSI: Buckley Claypits And Commons; Brookhill	Trap 32	D0026/031/01	Bern3, LBAP-A, LBAP-C, LBAP-D, LBAP-F, LBAP-T, WCA5	PC
<i>Lissotriton helveticus</i> (Palmate Newt / Madfall Ddwr Balfog)	SJ27856580 (Estimated (From Recorder's Map))	05/05/2000	Sarah Carver	1	Pitfall trap	SSSI: Buckley Claypits And Commons; Brookhill	Trap 27	D0026/031/01	Bern3, LBAP-A, LBAP-C, LBAP-D, LBAP-F, LBAP-T, WCA5	PC
<i>Lissotriton helveticus</i> (Palmate Newt / Madfall Ddwr Balfog)	SJ28206533 (Estimated (From Recorder's Map))	2 records, between 16/04/2003 and 31/03/2007	Leonard Perry; Recorder Name Withheld	2 Male; 4 adult		SSSI: Buckley Claypits And Commons; Buckley Claypits and Commons, Brookhill Quarry; Brookhill, Pond 5a	Torch survey; Torch model: Clulite. Pond suitability for torching: moderate due to vegetation and water clarity. Air temp mild Surveyors: D Tomlinson, P Perry, A Perry, A Brown, M Ellis. Source: Old ARC database	D0026/031/01 , D1737/003/01	Bern3, LBAP-A, LBAP-C, LBAP-D, LBAP-F, LBAP-T, WCA5	PC, NA
<i>Lissotriton helveticus</i> (Palmate Newt / Madfall Ddwr Balfog)	SJ28186537 (Estimated (From Recorder's Map))	2 records, between 05/05/1998 and 31/03/2007	Leonard Perry; Matthew Ellis, Paul Day, Leonard Perry, Philippa Perry, Greg Carson, Julia Drage, Sarah Carver	1 Male		SSSI: Buckley Claypits And Commons; Brookhill, Pond 11L; Brookhill; Pond 11	Torch survey	D0026/031/01	Bern3, LBAP-A, LBAP-C, LBAP-D, LBAP-F, LBAP-T, WCA5	PC

Species Name	Grid Reference	Date	Recorder(s)	Abundance	Record/Sample Type	Site Name	Notes	Dataset ID	Lists	V
<i>Lissotriton helveticus</i> (Palmate Newt / Madfall Ddwr Balfog)	SJ28176538 (Estimated (From Recorder's Map))	31/03/2007	Leonard Perry	1 Male		SSSI: Buckley Claypits And Commons; Brookhill, Pond 11u	Torch survey	D0026/031/01	Bern3, LBAP-A, LBAP-C, LBAP-D, LBAP-F, LBAP-T, WCA5	PC
<i>Lissotriton helveticus</i> (Palmate Newt / Madfall Ddwr Balfog)	SJ28136539 (Estimated (From Recorder's Map))	3 records, between 20/05/2004 and 31/03/2007	Leonard Perry; Anon; Estelle Linney, Christopher Cotton, Sarah Cotton	1 Female; 2 Male; 1 Male		SSSI: Buckley Claypits And Commons; Brookhill, Pond 13	Torch survey	D0026/031/01	Bern3, LBAP-A, LBAP-C, LBAP-D, LBAP-F, LBAP-T, WCA5	PC
<i>Lissotriton helveticus</i> (Palmate Newt / Madfall Ddwr Balfog)	SJ27906576 (Estimated (From Recorder's Map))	4 records, between 26/06/1997 and 06/05/1998	Anon	1	Pitfall trap	SSSI: Buckley Claypits And Commons; Trap 28; Brookhill; Trap 28		D0026/031/01	Bern3, LBAP-A, LBAP-C, LBAP-D, LBAP-F, LBAP-T, WCA5	PC
<i>Lissotriton helveticus</i> (Palmate Newt / Madfall Ddwr Balfog)	SJ28196532 (Estimated (From Recorder's Map))	3 records, between 16/04/2003 and 29/03/2008	Kylie Jones Mattock, Jacinta Challinor; D. Tomlinson, Philippa Perry, Leonard Perry, Alan Brown, Matthew Ellis; Recorder Name Withheld	1 Male; 4; 4 adult		SSSI: Buckley Claypits And Commons; Buckley Claypits and Commons, Brookhill Quarry; Brookhill, Pond 6	Torch survey; Torch model: Clulite. Pond suitability for torching: moderate due to vegetation and water clarity. Air temp mild Surveyors: D Tomlinson, P Perry, A Perry, A Brown, M Ellis. Source: Old ARC database	D0026/031/01 , D1737/003/01	Bern3, LBAP-A, LBAP-C, LBAP-D, LBAP-F, LBAP-T, WCA5	PC, NA
<i>Lissotriton helveticus</i> (Palmate Newt / Madfall Ddwr Balfog)	SJ28026552 (Estimated (From Recorder's Map))	4 records, between 17/04/2003 and 03/05/2007	Kylie Jones Mattock, Matthew Ellis; Anon; Estelle Linney, Christopher Cotton, Sarah Cotton; Estelle Linney, Christopher Cotton	2 Male; 1 Male; 2		SSSI: Buckley Claypits And Commons; Brookhill, Pond 19	Torch survey	D0026/031/01	Bern3, LBAP-A, LBAP-C, LBAP-D, LBAP-F, LBAP-T, WCA5	PC

Species Name	Grid Reference	Date	Recorder(s)	Abundance	Record/Sample Type	Site Name	Notes	Dataset ID	Lists	V
<i>Lissotriton helveticus</i> (Palmate Newt / Madfall Ddwr Balfog)	SJ28176530 (Estimated (From Recorder's Map))	27/04/2006	Jacinta Challinor, David Groom, Anna Riach, Rachel Watson, Stephen Taylor, Gael Atkinson, Nikki Clarke	1 Male		SSSI: Buckley Claypits And Commons; Brookhill, Pond 8	Torch survey	D0026/031/01	Bern3, LBAP-A, LBAP-C, LBAP-D, LBAP-F, LBAP-T, WCA5	PC
<i>Lissotriton helveticus</i> (Palmate Newt / Madfall Ddwr Balfog)	SJ28156540 (Estimated (From Recorder's Map))	3 records, between 05/05/1998 and 08/04/2006	Anon; Matthew Ellis, Paul Day, Leonard Perry, Philippa Perry, Greg Carson, Julia Drage, Sarah Carver; Estelle Linney, Christopher Cotton	3 Male; +; 3 Male; 1 Female		SSSI: Buckley Claypits And Commons; Brookhill, Pond 14; Brookhill; Pond 14	Torch survey	D0026/031/01	Bern3, LBAP-A, LBAP-C, LBAP-D, LBAP-F, LBAP-T, WCA5	PC
<i>Lissotriton helveticus</i> (Palmate Newt / Madfall Ddwr Balfog)	SJ28106541 (Estimated (From Recorder's Map))	03/05/2007	Karl Martin, Matthew MacIntyre	1 Male		SSSI: Buckley Claypits And Commons; Brookhill, Pond 15	Torch survey	D0026/031/01	Bern3, LBAP-A, LBAP-C, LBAP-D, LBAP-F, LBAP-T, WCA5	PC
<i>Lissotriton helveticus</i> (Palmate Newt / Madfall Ddwr Balfog)	SJ285650 (Estimated (Centroid of Site))	21 records, between 28/04/1998 and 16/05/2002	Anon; T. Woodall; P. Hodges, T. Woodall; P. Hodges	+; 4		SSSI: Buckley Claypits And Commons; Etna, Wood 2; Etna, Wood 1; Etna, Basin; Etna, Shallow; Etna Park; Etna	Torch survey; Bottle survey; Torch survey of 4 ponds; Torch survey of 1 pond; Bottle trapping	D0026/032/01 , D0026/034/01 , D0026/036/01	Bern3, LBAP-A, LBAP-C, LBAP-D, LBAP-F, LBAP-T, WCA5	PC
<i>Lissotriton helveticus</i> (Palmate Newt / Madfall Ddwr Balfog)	SJ28206527 (Estimated (From Recorder's Map))	2 records, between 27/04/2004 and 29/03/2008	Kylie Jones Mattock, Jacinta Challinor, Matthew Ellis, H. Morgan, Paul Day	1 Female; 1 ; 1 Male; 1 Female		SSSI: Buckley Claypits And Commons; Brookhill, Pond 3	Torch survey	D0026/031/01	Bern3, LBAP-A, LBAP-C, LBAP-D, LBAP-F, LBAP-T, WCA5	PC
<i>Lissotriton helveticus</i> (Palmate Newt / Madfall Ddwr Balfog)	SJ293680 (Estimated (Centroid of Site))	4 records, between 09/06/1998 and 17/05/2007	Anon; T. Woodall, Vanessa Bean	13; 16; 88; 122		Wepre Park	Torch survey of 6 ponds; Torch survey of 12 ponds; Torch survey of 14 ponds	D0026/032/01 , D1314/006/01	Bern3, LBAP-A, LBAP-C, LBAP-D, LBAP-F, LBAP-T, WCA5	PC

Species Name	Grid Reference	Date	Recorder(s)	Abundance	Record/Sample Type	Site Name	Notes	Dataset ID	Lists	V
<i>Lissotriton helveticus</i> (Palmate Newt / Madfall Ddwr Balfog)	SJ280655 (Estimated Centroid of Site); Supplied by Original Recorder (Checked))	5 records, between 28/04/1998 and 10/04/2007	Anon; D. Tomlinson; Leonard Perry, Jacinta Challinor, Philippa Perry	1; 15; 10; 2		SSSI: Buckley Claypits And Commons; Buckley; Pond 1; Buckley Common; Broomhill	Torch survey of 5 ponds; Torch survey of 20 ponds; Torch survey of 3 ponds, locations not specified	D0026/032/01 , D1314/006/01 , D0026/279/01 , D0026/037/01 , D0026/036/01	Bern3, LBAP-A, LBAP-C, LBAP-D, LBAP-F, LBAP-T, WCA5	PC
<i>Lissotriton helveticus</i> (Palmate Newt / Madfall Ddwr Balfog)	SJ288652 (Supplied by Original Recorder (Checked))	03/04/2008	Matthew Ellis, Kylie Jones Mattock	12		SSSI: Buckley Claypits And Commons; Standard & Etna	Torch survey of 6 ponds	D1314/007/01	Bern3, LBAP-A, LBAP-C, LBAP-D, LBAP-F, LBAP-T, WCA5	PC
<i>Lissotriton helveticus</i> (Palmate Newt / Madfall Ddwr Balfog)	SJ281653 (Supplied by Original Recorder (Checked)); Selected from Interactive Map)	5 records, between 05/05/1998 and 27/05/2008	Jacinta Challinor, Matthew Ellis, Kylie Jones Mattock, Karl Martin; Jacinta Challinor, Kylie Jones Mattock; Kylie Jones Mattock; Anon	1; 2; 5; +; 94 Adult (Sex Unknown)	Torch Count	SSSI: Buckley Claypits And Commons; Buckley - Brookhill: General; Brookhill; Brookhill Quarry	Torch survey of 21 ponds; Torch survey of 20 ponds; Merged data from 20 ponds	D1314/007/01 , D0026/036/01 , D1320/014/01	Bern3, LBAP-A, LBAP-C, LBAP-D, LBAP-F, LBAP-T, WCA5	PC, NA
<i>Lissotriton helveticus</i> (Palmate Newt / Madfall Ddwr Balfog)	SJ285651 (Estimated Centroid of Site))	3 records, between 10/04/2007 and June 2008	Matthew Ellis, Paul Day, Alan Brown; Ben Milner	2; 1 adult; 2 adult		SSSI: Buckley Claypits And Commons; Globe Way Pond 6; Globe Way Pond 7; Etna	Torch survey of 2 ponds; Pond HSI Score 0.83; Pond HSI Score 0.43	D1314/006/01 , D1360/001/01	Bern3, LBAP-A, LBAP-C, LBAP-D, LBAP-F, LBAP-T, WCA5	PC
<i>Lissotriton helveticus</i> (Palmate Newt / Madfall Ddwr Balfog)	SJ285652 (Estimated Centroid of Transect))	09/04/2007	D. Tomlinson	11		SSSI: Buckley Claypits And Commons; Standard & Etna	Torch survey of 4 ponds	D1314/006/01	Bern3, LBAP-A, LBAP-C, LBAP-D, LBAP-F, LBAP-T, WCA5	PC

Species Name	Grid Reference	Date	Recorder(s)	Abundance	Record/Sample Type	Site Name	Notes	Dataset ID	Lists	V
<i>Lissotriton helveticus</i> (Palmate Newt / Madfall Ddwr Balfog)	SJ288651 (Supplied by Original Recorder (Checked))	4 records, between 13/04/2004 and June 2008	Paul Day, Tim Hodnett, Matthew Ellis, D. Tomlinson, Alan Brown; Alan Brown, D. Tomlinson, Paul Day, Matthew Ellis, Tim Hodnett, Leonard Perry, Philippa Perry, Clare Christian, Jim Foster; Matthew E...	1; 2; 1 adult		SSSI: Buckley Claypits And Commons;Globe Way Pond 8; Lane End & Knowle Hill;Standard & Etna;Standard, Etna	Torch survey of 5 ponds; Torch survey of 9 ponds; Pond HSI Score 0.81	D1314/003/01 , D1314/004/01 , D1360/001/01	Bern3, LBAP-A, LBAP-C, LBAP-D, LBAP-F, LBAP-T, WCA5	PC
<i>Lissotriton helveticus</i> (Palmate Newt / Madfall Ddwr Balfog)	SJ282652 (Supplied by Original Recorder (Checked);Estimated (Centroid of Site))	2 records, between 27/04/2004 and 03/05/2007	Matthew Ellis, Paul Day, Neil Smith, D. Tomlinson, Ian Hughes, Rachel Watson, Sarah Carver; Matthew Ellis, Kylie Jones Mattock, Paul Day, Karl Martin, Matthew MacIntyre, Rhian Jones	7; 3		SSSI: Buckley Claypits And Commons; Brookhill	Torch survey of 22 ponds; Torch survey of 23 ponds	D1314/003/01 , D1314/006/01	Bern3, LBAP-A, LBAP-C, LBAP-D, LBAP-F, LBAP-T, WCA5	PC
<i>Lissotriton helveticus</i> (Palmate Newt / Madfall Ddwr Balfog)	SJ280654 (Supplied by Original Recorder (Checked))	3 records, between 16/04/2003 and 09/04/2005	Clare Christian, Sarah Carver; Leonard Perry, Matthew Ellis, Philippa Perry, Alan Brown, D. Tomlinson; David Groom, Jacinta Challinor, Matthew Ellis, Philippa Perry	4; 23; 2		SSSI: Buckley Claypits And Commons; Brookhill	Torch survey of 22 ponds; Torch survey of 20 ponds	D1314/003/01 , D1314/002/01 , D1314/004/01	Bern3, LBAP-A, LBAP-C, LBAP-D, LBAP-F, LBAP-T, WCA5	PC
<i>Lissotriton helveticus</i> (Palmate Newt / Madfall Ddwr Balfog)	SJ28726496 (Estimated (Centroid of Site))	4 records, between 28/04/1998 and 23/06/2001	T. Woodall; P. Hodges, T. Woodall; Anon	+; 1		SSSI: Buckley Claypits And Commons; Enta, Burner Pond 2;Etna, Burner Pond 2	Torch survey of 1 pond; Torch survey	D0026/034/01 , D0026/036/01	Bern3, LBAP-A, LBAP-C, LBAP-D, LBAP-F, LBAP-T, WCA5	PC
<i>Lissotriton helveticus</i> (Palmate Newt / Madfall Ddwr Balfog)	SJ28716494 (Estimated (Centroid of Site);Estimated (From Recorder's Map))	6 records, between 28/04/1998 and 01/05/2007	T. Woodall; Anon; P. Hodges, T. Woodall; Paul Day, Alan Brown, Matthew Ellis; D. Tomlinson, Alan Brown, Matthew Ellis; T. Woodall, G. Seddon	+; 1; 2 Male; 28		SSSI: Buckley Claypits And Commons; Enta, Burner Pond 1;Etna, Burner Pond 1;Etna, Pond BCC52;Standard, Pond BCC52;Strandard & Etna, Pond BCC 52	Torch survey of 1 pond; Torch survey	D0026/034/01 , D0026/036/01 , D0026/030/01	Bern3, LBAP-A, LBAP-C, LBAP-D, LBAP-F, LBAP-T, WCA5	PC

Species Name	Grid Reference	Date	Recorder(s)	Abundance	Record/Sample Type	Site Name	Notes	Dataset ID	Lists	V
<i>Lissotriton helveticus</i> (Palmate Newt / Madfall Ddwr Balfog)	SJ28336843 (Estimated Centroid of Site)	5 records, between 14/05/2001 and 24/05/2002	Leonard Perry, Philippa Perry; Anon; Philippa Perry	+; 32; 52; 22		Connah's Quay;SSSI: Connah's Quay Ponds & Woodland; Llwyni Meadow;New Ponds	Bottle trapping; Netting survey; 2 ponds	D0026/279/01 , D0026/031/01	Bern3, LBAP-A, LBAP-C, LBAP-D, LBAP-F, LBAP-T, WCA5	PC
<i>Lissotriton helveticus</i> (Palmate Newt / Madfall Ddwr Balfog)	SJ294681 (Supplied by Original Recorder (Checked))	06/04/2002 to 10/04/2002	Anon	+		Wepre Park	Bottle trapping	D0026/279/01	Bern3, LBAP-A, LBAP-C, LBAP-D, LBAP-F, LBAP-T, WCA5	PC
<i>Lissotriton helveticus</i> (Palmate Newt / Madfall Ddwr Balfog)	SJ28166784 (Estimated Centroid of Site)	07/05/2003	Leonard Perry, Jacinta Challinor, Philippa Perry	+		Connah's Quay; Rawlings Pond	Torching	D0026/279/01	Bern3, LBAP-A, LBAP-C, LBAP-D, LBAP-F, LBAP-T, WCA5	PC
<i>Lissotriton helveticus</i> (Palmate Newt / Madfall Ddwr Balfog)	SJ295681 (Estimated Centroid of Transect))	12/04/2003 to 13/04/2003	Anon	10		Wepre Park	Combined data for 6 ponds between SJ29366807 and SJ29756824. Torch and bottle survey	D0026/279/01	Bern3, LBAP-A, LBAP-C, LBAP-D, LBAP-F, LBAP-T, WCA5	PC
<i>Lissotriton helveticus</i> (Palmate Newt / Madfall Ddwr Balfog)	SJ28476833 (Estimated Centroid of Site)	2 records, between May 2001 and 28/04/2004	Leonard Perry, Jacinta Challinor, Philippa Perry; Leonard Perry, Philippa Perry	1; 106		Connah's Quay; Llwyni Pond	Torching; Translocated here from 19 Bron-yr-eglwys, Mynydd Isa SJ25406407	D0026/279/01 , D0026/031/01	Bern3, LBAP-A, LBAP-C, LBAP-D, LBAP-F, LBAP-T, WCA5	PC
<i>Lissotriton helveticus</i> (Palmate Newt / Madfall Ddwr Balfog)	SJ309676 (Estimated Centroid of Transect))	7 records, between 2004 and 2006	Anon	1; 3; Rare; 2		Deeside; Pond 4;Pond 1a;Pond 1b;Pond 6;Pond 10		D0026/073/01	Bern3, LBAP-A, LBAP-C, LBAP-D, LBAP-F, LBAP-T, WCA5	PC

Species Name	Grid Reference	Date	Recorder(s)	Abundance	Record/Sample Type	Site Name	Notes	Dataset ID	Lists	V
<i>Lissotriton helveticus</i> (Palmate Newt / Madfall Ddwr Balfog)	SJ276662 (Estimated Centroid of Site); Supplied by Original Recorder (Checked))	4 records, between 02/04/2006 and 12/04/2007	Andrew McIlwraith	3 Male; 2 Male		Alltami; Parry's Pit	Pond 71a. By bottle trapping; Pond 70a. By bottle trapping; Pond 71a. By bottle survey	D0026/279/01	Bern3, LBAP-A, LBAP-C, LBAP-D, LBAP-F, LBAP-T, WCA5	PC
<i>Lissotriton helveticus</i> (Palmate Newt / Madfall Ddwr Balfog)	SJ2960967155	4 records, between 02/06/2010 and 03/06/2010	Phil Pearce	1 adult male; 1 adult female; 2 adult female	Water trap	Field to north of Ewloe		D1407/001/01	Bern3, LBAP-A, LBAP-C, LBAP-D, LBAP-F, LBAP-T, WCA5	PC
<i>Lissotriton helveticus</i> (Palmate Newt / Madfall Ddwr Balfog)	SJ29326806 (Estimated Centroid of Site))	3 records, between 22/04/1999 and 10/05/2001	Anon; P. Hodges	+		Wepre Park;SSSI: Connah's Quay Ponds & Woodland; Two Tier 2;Wepre, 2 Tier Pond	Torch survey of 1 pond; Torch survey	D0026/036/01	Bern3, LBAP-A, LBAP-C, LBAP-D, LBAP-F, LBAP-T, WCA5	PC
<i>Lissotriton helveticus</i> (Palmate Newt / Madfall Ddwr Balfog)	SJ29226831 (Estimated Centroid of Site))	3 records, between 22/04/1999 and 23/06/2001	Anon; T. Woodall	+		Wepre Park;SSSI: Connah's Quay Ponds & Woodland; Lily Pond;Wepre, Lily Pond	Torch survey of 1 pond; Torch survey	D0026/036/01	Bern3, LBAP-A, LBAP-C, LBAP-D, LBAP-F, LBAP-T, WCA5	PC
<i>Lissotriton helveticus</i> (Palmate Newt / Madfall Ddwr Balfog)	SJ29646810 (Estimated Centroid of Site))	05/11/1999	Anon	+		Wepre Park; Taylors Large Pond	Torch survey of 1 pond	D0026/036/01	Bern3, LBAP-A, LBAP-C, LBAP-D, LBAP-F, LBAP-T, WCA5	PC
<i>Lissotriton helveticus</i> (Palmate Newt / Madfall Ddwr Balfog)	SJ293679 (Supplied by Original Recorder (Checked))	2 records, between 22/04/1999 and 05/11/1999	Anon	+		Wepre Park; Third Pond	Torch survey of 1 pond	D0026/036/01	Bern3, LBAP-A, LBAP-C, LBAP-D, LBAP-F, LBAP-T, WCA5	PC

Species Name	Grid Reference	Date	Recorder(s)	Abundance	Record/Sample Type	Site Name	Notes	Dataset ID	Lists	V
<i>Lissotriton helveticus</i> (Palmate Newt / Madfall Ddwr Balfog)	SJ29316806 (Estimated Centroid of Site)	2 records, between 10/05/2001 and 23/06/2001	T. Woodall; P. Hodges	+		SSSI: Connah's Quay Ponds & Woodland; Wepre, 3rd Tier Pond	Torch survey	D0026/036/01	Bern3, LBAP-A, LBAP-C, LBAP-D, LBAP-F, LBAP-T, WCA5	PC
<i>Lissotriton helveticus</i> (Palmate Newt / Madfall Ddwr Balfog)	SJ29646811 (Estimated Centroid of Site)	2 records, between 10/05/2001 and 23/06/2001	Anon; P. Hodges	+		SSSI: Connah's Quay Ponds & Woodland; Wepre, Taylors Pond	Torch survey	D0026/036/01	Bern3, LBAP-A, LBAP-C, LBAP-D, LBAP-F, LBAP-T, WCA5	PC
<i>Lissotriton helveticus</i> (Palmate Newt / Madfall Ddwr Balfog)	SJ293681 (Estimated Centroid of Site)	2 records, between 09/06/1998 and 14/06/1998	Anon	16; 13		SSSI: Connah's Quay Ponds & Woodland; Wepre Park	Torch survey of 6 ponds	D0026/036/01	Bern3, LBAP-A, LBAP-C, LBAP-D, LBAP-F, LBAP-T, WCA5	PC
<i>Lissotriton helveticus</i> (Palmate Newt / Madfall Ddwr Balfog)	SJ28496512 (Estimated Centroid of Site)	28/04/1998	Anon	2		SSSI: Buckley Claypits And Commons; Enta, Pond in Wood		D0026/036/01	Bern3, LBAP-A, LBAP-C, LBAP-D, LBAP-F, LBAP-T, WCA5	PC
<i>Lissotriton helveticus</i> (Palmate Newt / Madfall Ddwr Balfog)	SJ29386813 (Estimated Centroid of Site)	2 records, between 10/05/2001 and 23/06/2001	T. Woodall; P. Hodges	+		SSSI: Connah's Quay Ponds & Woodland; Wepre, Old Hall Garden Pond	Torch survey	D0026/036/01	Bern3, LBAP-A, LBAP-C, LBAP-D, LBAP-F, LBAP-T, WCA5	PC

Species Name	Grid Reference	Date	Recorder(s)	Abundance	Record/Sample Type	Site Name	Notes	Dataset ID	Lists	V
<i>Lissotriton helveticus</i> (Palmate Newt / Madfall Ddwr Balfog)	SJ28726494 (Estimated (From Recorder's Map); Estimated (Centroid of Site))	5 records, between 09/04/2003 and 01/05/2007	T. Woodall, P. Hodges; T. Woodall, G. Seddon, Matthew Ellis; D. Tomlinson, Alan Brown, Matthew Ellis; T. Woodall, G. Seddon, Matthew Ellis, Paul Day; T. Woodall, G. Seddon	1; 7; 1 Male; 5		SSSI: Buckley Claypits And Commons; Etna, Pond BCC53; Standard, Pond BCC53; Strandard & Etna, Pond BCC 53	Torch survey	D0026/036/01 , D0026/030/01	Bern3, LBAP-A, LBAP-C, LBAP-D, LBAP-F, LBAP-T, WCA5	PC
<i>Lissotriton helveticus</i> (Palmate Newt / Madfall Ddwr Balfog)	SJ27676643 (Estimated (From Recorder's Map))	2 records, between 17/05/2005 and 22/05/2007	Karl Martin, Lee Bagnall; Philippa Perry, Leonard Perry, Karl Martin, Lee Bagnall	2 Male; 1 Female		Alltami; Parry's Pit; Pond 14	Torch survey	D0026/035/01	Bern3, LBAP-A, LBAP-C, LBAP-D, LBAP-F, LBAP-T, WCA5	PC
<i>Lissotriton helveticus</i> (Palmate Newt / Madfall Ddwr Balfog)	SJ27696629 (Estimated (From Recorder's Map))	2 records, between 17/05/2005 and 14/05/2007	Philippa Perry, Leonard Perry, Karl Martin, Lee Bagnall	2 Female; 1 Male		Alltami; Parry's Pit; Pond 1	Torch survey	D0026/035/01	Bern3, LBAP-A, LBAP-C, LBAP-D, LBAP-F, LBAP-T, WCA5	PC
<i>Lissotriton helveticus</i> (Palmate Newt / Madfall Ddwr Balfog)	SJ27536665 (Estimated (From Recorder's Map))	17/05/2005	Philippa Perry, Leonard Perry, Karl Martin, Lee Bagnall	1 Female		Alltami; Parry's Pit; Pond 10	Torch survey	D0026/035/01	Bern3, LBAP-A, LBAP-C, LBAP-D, LBAP-F, LBAP-T, WCA5	PC
<i>Lissotriton helveticus</i> (Palmate Newt / Madfall Ddwr Balfog)	SJ27626641 (Estimated (From Recorder's Map))	17/05/2005	Philippa Perry, Leonard Perry, Karl Martin, Lee Bagnall	1 Female		Alltami; Parry's Pit; Pond 15	Torch survey	D0026/035/01	Bern3, LBAP-A, LBAP-C, LBAP-D, LBAP-F, LBAP-T, WCA5	PC

Species Name	Grid Reference	Date	Recorder(s)	Abundance	Record/Sample Type	Site Name	Notes	Dataset ID	Lists	V
<i>Lissotriton helveticus</i> (Palmate Newt / Madfall Ddwr Balfog)	SJ27296643 (Estimated (From Recorder's Map))	22/05/2007	Karl Martin, Lee Bagnall	3 Male; 4 Female		Alltami; Parry's Pit; Pond 6	Torch survey	D0026/035/01	Bern3, LBAP-A, LBAP-C, LBAP-D, LBAP-F, LBAP-T, WCA5	PC
<i>Lissotriton helveticus</i> (Palmate Newt / Madfall Ddwr Balfog)	SJ27696631 (Estimated (From Recorder's Map))	14/05/2007	Philippa Perry, Leonard Perry, Karl Martin, Lee Bagnall	2 Male		Alltami; Parry's Pit; Pond 2	Torch survey	D0026/035/01	Bern3, LBAP-A, LBAP-C, LBAP-D, LBAP-F, LBAP-T, WCA5	PC
<i>Lissotriton helveticus</i> (Palmate Newt / Madfall Ddwr Balfog)	SJ28076546 (Estimated (From Recorder's Map); Estimated (Centroid of Site))	4 records, between 05/05/1998 and 21/05/2009	Matthew Ellis, Paul Day, Leonard Perry, Philippa Perry, Greg Carson, Julia Drage, Sarah Carver, Kylie Jones Mattock, Jacinta Challinor; Estelle Linney, Christopher Cotton; Estelle Linney, Christopher	+; 9 Male; 1		SSSI: Buckley Claypits And Commons; Brookhill; Pond 17; Brookhill, Pond 17	Torch survey	D0026/031/01 , D0026/030/01	Bern3, LBAP-A, LBAP-C, LBAP-D, LBAP-F, LBAP-T, WCA5	PC
<i>Lissotriton helveticus</i> (Palmate Newt / Madfall Ddwr Balfog)	SJ28146535 (Estimated (From Recorder's Map); Estimated (Centroid of Site))	2 records, between 05/05/1998 and 21/05/2009	Matthew Ellis, Paul Day, Leonard Perry, Philippa Perry, Greg Carson, Julia Drage, Sarah Carver, Kylie Jones Mattock, Jacinta Challinor	Female; 1 Male		SSSI: Buckley Claypits And Commons; Brookhill; Pond 9; Brookhill, Pond 9	Torch survey	D0026/031/01 , D0026/030/01	Bern3, LBAP-A, LBAP-C, LBAP-D, LBAP-F, LBAP-T, WCA5	PC
<i>Lissotriton helveticus</i> (Palmate Newt / Madfall Ddwr Balfog)	SJ28126538 (Estimated (From Recorder's Map))	2 records, between 05/05/1998 and 29/04/2003	Matthew Ellis, Paul Day, Leonard Perry, Philippa Perry, Greg Carson, Julia Drage, Sarah Carver; Estelle Linney, Christopher Cotton	+; 1		SSSI: Buckley Claypits And Commons; Brookhill; Pond 12; Brookhill, Pond 12	Torch survey	D0026/031/01	Bern3, LBAP-A, LBAP-C, LBAP-D, LBAP-F, LBAP-T, WCA5	PC

Species Name	Grid Reference	Date	Recorder(s)	Abundance	Record/Sample Type	Site Name	Notes	Dataset ID	Lists	V
<i>Lissotriton helveticus</i> (Palmate Newt / Madfall Ddwr Balfog)	SJ27996560 (Estimated (From Recorder's Map))	2 records, between 06/05/1998 and 08/05/1998	Anon	2; 1 Female	Pitfall trap	SSSI: Buckley Claypits And Commons; Brookhill; Trap 41		D0026/031/01	Bern3, LBAP-A, LBAP-C, LBAP-D, LBAP-F, LBAP-T, WCA5	PC
<i>Lissotriton helveticus</i> (Palmate Newt / Madfall Ddwr Balfog)	SJ27896550 (Estimated (From Recorder's Map))	09/04/1998	Anon	1	Pitfall trap	SSSI: Buckley Claypits And Commons; Brookhill; Trap 47		D0026/031/01	Bern3, LBAP-A, LBAP-C, LBAP-D, LBAP-F, LBAP-T, WCA5	PC
<i>Lissotriton helveticus</i> (Palmate Newt / Madfall Ddwr Balfog)	SJ27926554 (Estimated (From Recorder's Map))	27/05/1998	Anon	1	Pitfall trap	SSSI: Buckley Claypits And Commons; Brookhill; Trap 45		D0026/031/01	Bern3, LBAP-A, LBAP-C, LBAP-D, LBAP-F, LBAP-T, WCA5	PC
<i>Lissotriton helveticus</i> (Palmate Newt / Madfall Ddwr Balfog)	SJ27866574 (Estimated (From Recorder's Map))	2 records, between 10/07/1997 and 11/07/1997	Anon	1; 2		SSSI: Buckley Claypits And Commons; Brookhill; Area 2	Draw Down Zone search; 6 man-hours; Draw Down Zone search; 2 man-hours	D0026/031/01	Bern3, LBAP-A, LBAP-C, LBAP-D, LBAP-F, LBAP-T, WCA5	PC
<i>Lissotriton helveticus</i> (Palmate Newt / Madfall Ddwr Balfog)	SJ27786570 (Estimated (From Recorder's Map))	3 records, between 07/07/1997 and 11/07/1997	Anon	1		SSSI: Buckley Claypits And Commons; Brookhill; Area 1	Draw Down Zone search; 12 man-hours; Draw Down Zone search; 1 man-hour; Draw Down Zone search; 4 man-hours	D0026/031/01	Bern3, LBAP-A, LBAP-C, LBAP-D, LBAP-F, LBAP-T, WCA5	PC
<i>Lissotriton helveticus</i> (Palmate Newt / Madfall Ddwr Balfog)	SJ27866546 (Estimated (From Recorder's Map))	29/04/1998	Anon	1	Pitfall trap	SSSI: Buckley Claypits And Commons; Brookhill; Trap 49		D0026/031/01	Bern3, LBAP-A, LBAP-C, LBAP-D, LBAP-F, LBAP-T, WCA5	PC

Species Name	Grid Reference	Date	Recorder(s)	Abundance	Record/Sample Type	Site Name	Notes	Dataset ID	Lists	V
<i>Lissotriton helveticus</i> (Palmate Newt / Madfall Ddwr Balfog)	SJ27746572 (Estimated (From Recorder's Map))	06/05/1998	Anon	1	Pitfall trap	SSSI: Buckley Claypits And Commons; Brookhill; Trap 19		D0026/031/01	Bern3, LBAP-A, LBAP-C, LBAP-D, LBAP-F, LBAP-T, WCA5	PC
<i>Lissotriton helveticus</i> (Palmate Newt / Madfall Ddwr Balfog)	SJ278656 (Estimated (From Recorder's Map))	2 records, between 16/06/1997 and 17/06/1997	Anon	1; 2		SSSI: Buckley Claypits And Commons; Brookhill; Area 18; Brookhill; Areas 12, 3 & 10	Hand searching; 1.5 man-hours; Hand searching; 3 man-hours	D0026/031/01	Bern3, LBAP-A, LBAP-C, LBAP-D, LBAP-F, LBAP-T, WCA5	PC
<i>Lissotriton helveticus</i> (Palmate Newt / Madfall Ddwr Balfog)	SJ27886566 (Estimated (From Recorder's Map))	2 records, between 20/06/1997 and 02/07/1997	Anon	1		SSSI: Buckley Claypits And Commons; Brookhill; Area 5	Hand searching; 2.5 man-hours; Draw Down Zone search; 16 man-hours	D0026/031/01	Bern3, LBAP-A, LBAP-C, LBAP-D, LBAP-F, LBAP-T, WCA5	PC
<i>Lissotriton helveticus</i> (Palmate Newt / Madfall Ddwr Balfog)	SJ28046549 (Estimated (From Recorder's Map))	27/04/2004	N. Smith, Ian Hughes	1		SSSI: Buckley Claypits And Commons; Brookhill, Pond 18	Torch survey	D0026/031/01	Bern3, LBAP-A, LBAP-C, LBAP-D, LBAP-F, LBAP-T, WCA5	PC
<i>Lissotriton helveticus</i> (Palmate Newt / Madfall Ddwr Balfog)	SJ28236530 (Estimated (From Recorder's Map))	16/04/2003	D. Tomlinson, Philippa Perry, Leonard Perry, Alan Brown, Matthew Ellis	4		SSSI: Buckley Claypits And Commons; Brookhill, Pond 5	Torch survey	D0026/031/01	Bern3, LBAP-A, LBAP-C, LBAP-D, LBAP-F, LBAP-T, WCA5	PC
<i>Lissotriton helveticus</i> (Palmate Newt / Madfall Ddwr Balfog)	SJ285648	April 2008 to June 2008	Ben Milner	18 adult		Globe Way Pond 4	Pond HSI Score 0.84	D1360/001/01	Bern3, LBAP-A, LBAP-C, LBAP-D, LBAP-F, LBAP-T, WCA5	PC

Species Name	Grid Reference	Date	Recorder(s)	Abundance	Record/Sample Type	Site Name	Notes	Dataset ID	Lists	V
<i>Lissotriton helveticus</i> (Palmate Newt / Madfall Ddwr Balfog)	SJ287649	2 records, between April 2008 and June 2008	Ben Milner	3 adult; 4 adult		Globe Way Pond 2;Globe Way Pond 3	Pond HSI Score 0.83; Pond HSI Score 0.55	D1360/001/01	Bern3, LBAP-A, LBAP-C, LBAP-D, LBAP-F, LBAP-T, WCA5	PC
<i>Lissotriton helveticus</i> (Palmate Newt / Madfall Ddwr Balfog)	SJ2822566386 (Supplied by Original Recorder)	23/03/1992	Paul Richards	4 Adult (Sex Unknown)	Torch Count	Buckley - Parry's: Parry's Pit Former Pool (former site)		D1320/014/01	Bern3, LBAP-A, LBAP-C, LBAP-D, LBAP-F, LBAP-T, WCA5	NA
<i>Lissotriton helveticus</i> (Palmate Newt / Madfall Ddwr Balfog)	SJ2768466313 (Supplied by Original Recorder)	2 records, between 25/05/2006 and 01/06/2006	Anon - AMEC	5 Adult Female; 7 Adult Male; 5 Adult Female	Torch Count	Buckley - Parry's: BCC30 (Parry's 1)		D1320/014/01	Bern3, LBAP-A, LBAP-C, LBAP-D, LBAP-F, LBAP-T, WCA5	NA
<i>Lissotriton helveticus</i> (Palmate Newt / Madfall Ddwr Balfog)	SJ2814965412 (Selected from Interactive Map)	4 records, between 05/05/1998 and 12/04/2022	Amanda Davies; Matthew Ellis; Barbara Owsianka; Amanda Davies; Matthew Ellis; Paul Day; Sarah Carver; Greg Carson; Pip Perry; Mandy Cartwright; Sophie Johnson; Louise Sawrey	2 Adult Female; 3 Female; 3 Adult Male; 1 Adult (Sex Unknown); 2 Adult Female; 1 Adult Male	Torch Count/Bottle trap	Buckley - Brookhill: Pond 14		D1320/014/01	Bern3, LBAP-A, LBAP-C, LBAP-D, LBAP-F, LBAP-T, WCA5	NA, PC
<i>Lissotriton helveticus</i> (Palmate Newt / Madfall Ddwr Balfog)	SJ2802165531 (Selected from Interactive Map)	10 records, between 03/05/2007 and 10/04/2018	Paul Day; Rhys Evans; Nick Thomas; Amy Green; Nia Watkin; Amanda Davies; Nik Reynolds; Ste Lewis; Amy Green; Alistair Hemphill; Matthew Ellis; Paul Day; Kylie Jones - Mattock; Karl Martin; Matthew ...	1 Age & Sex Unknown; 2 Adult Male; 1 Adult Female; 1 Adult Male; 2 Adult Female; 1 Adult Male; 1 Adult Female; 1 Adult Male; 2 Adult Male; 1 Male; 1 Female; 2 Female; 4 Adult Male; 2 Adult Female	Torch Count/Bottle trap	Buckley - Brookhill: Pond 19		D1320/014/01	Bern3, LBAP-A, LBAP-C, LBAP-D, LBAP-F, LBAP-T, WCA5	NA

Species Name	Grid Reference	Date	Recorder(s)	Abundance	Record/Sample Type	Site Name	Notes	Dataset ID	Lists	V
<i>Lissotriton helveticus</i> (Palmate Newt / Madfall Ddwr Balfog)	SJ2822965267 (Selected from Interactive Map)	2 records, between 15/05/2013 and 24/04/2018	Matthew Ellis; Paul Day; Ste Lewis; Neil Dudley	1 Adult Female; 4 Adult Male; 2 Adult (Sex Unknown)	Torch Count/Bottle trap	Buckley - Brookhill: Pond 02		D1320/014/01	Bern3, LBAP-A, LBAP-C, LBAP-D, LBAP-F, LBAP-T, WCA5	NA
<i>Lissotriton helveticus</i> (Palmate Newt / Madfall Ddwr Balfog)	SJ2823065299 (Selected from Interactive Map)	6 records, between 31/03/2007 and 12/04/2022	Matthew Ellis; Alun Evans; Amy Green; Arwyn Parry; Tony Perry; Pip Perry; Kylie Jones - Mattock; Julian Whitehurst; Mandy Cartwright; Brianna Hodge; Louise Sawrey; Mandy Cartwright; Sophie Johnson;...	1 Adult Female; 1 Female; 2 Adult Male; 2 Adult Female; 4 Adult Male; 4 Adult Female; 1 Adult Male	Torch Count/Bottle trap	Buckley - Brookhill: Pond 05		D1320/014/01	Bern3, LBAP-A, LBAP-C, LBAP-D, LBAP-F, LBAP-T, WCA5	NA, PC
<i>Lissotriton helveticus</i> (Palmate Newt / Madfall Ddwr Balfog)	SJ2814865359 (Selected from Interactive Map)	6 records, between 05/05/1998 and 10/04/2018	Amanda Davies; Barbara Owsianka; Nia Watkin; Nia Watkin; Saira Sheldrake; Jack Parry; Neil Dudley; Matthew Ellis; Paul Day; Sarah Carver; Greg Carson; Pip Perry; Mandy Cartwright	1 Adult Female; 1 Adult Male; 2 Adult Male	Torch Count/Bottle trap	Buckley - Brookhill: Pond 09		D1320/014/01	Bern3, LBAP-A, LBAP-C, LBAP-D, LBAP-F, LBAP-T, WCA5	NA
<i>Lissotriton helveticus</i> (Palmate Newt / Madfall Ddwr Balfog)	SJ2812165389 (Selected from Interactive Map)	5 records, between 05/05/1998 and 18/05/2023	Amanda Davies; Barbara Owsianka; Nia Watkin; Chloe May; Matthew Ellis; Paul Day; Sarah Carver; Greg Carson; Pip Perry; Mandy Cartwright; Sophie Johnson; Mandy Cartwright; Sophie Johnson; Louise Saw...	2 Adult Male; 1 Adult Female; 1 Adult (Sex Unknown); 1 Adult Male	Torch Count/Bottle trap	Buckley - Brookhill: Pond 12		D1320/014/01	Bern3, LBAP-A, LBAP-C, LBAP-D, LBAP-F, LBAP-T, WCA5	NA, PC

Species Name	Grid Reference	Date	Recorder(s)	Abundance	Record/Sample Type	Site Name	Notes	Dataset ID	Lists	V
<i>Lissotriton helveticus</i> (Palmate Newt / Madfall Ddwr Balfog)	SJ2810065418 (Selected from Interactive Map)	4 records, between 14/07/1999 and 12/04/2022	Barbara Owsianka; Amanda Davies; Phillip Pearce; Sarah Carver; Matthew Ellis; Paul Day; Kylie Jones - Mattock; Karl Martin; Matthew McInyre; Mandy Cartwright; Sophie Johnson; Louise Sawrey	1 Adult Female; 1 Adult (Sex Unknown); 1 Adult Male; 1 Adult Female; 1 Adult Male	Torch Count/Bottle trap	Buckley - Brookhill: Pond 15		D1320/014/01	Bern3, LBAP-A, LBAP-C, LBAP-D, LBAP-F, LBAP-T, WCA5	NA, PC
<i>Lissotriton helveticus</i> (Palmate Newt / Madfall Ddwr Balfog)	SJ2804565498 (Selected from Interactive Map)	8 records, between 30/04/2013 and 13/04/2021	Alex Hatton; Kate Surry; Amanda Davies; Lee Bagnall; Nia Watkin; Amanda Davies; Amy Green; Nick Thomas; Alistair Hemphill; Chris Reynolds; Jack Parry; Jennifer Butler; Helen Mrowiec	1 Adult Male; 1 Adult Male; 1 Adult Female; 1 Adult (Sex Unknown); 2 Adult Female; 1 Adult Male; 2 Adult Female; 1 Adult Male; 4 Adult Female; 1 Juvenile (Sex Unknown); 1 Male; 2 Female; 2 Adult Ma...	Torch Count/Bottle trap	Buckley - Brookhill: Pond 18		D1320/014/01	Bern3, LBAP-A, LBAP-C, LBAP-D, LBAP-F, LBAP-T, WCA5	NA
<i>Lissotriton helveticus</i> (Palmate Newt / Madfall Ddwr Balfog)	SJ2896568646 (Selected from Interactive Map)	10 records, between 06/04/1992 and 03/04/2018	Karl Martin; Anon - NEWW; Tim Johnson; Ste Lewis; Amanda Davies; Gill Seddon; Sarah Brown; Amanda Davies; M. Taylor; Ste Lewis; David Bryan; Sarah Slater; Anon; Jennifer Butler; Ste Lewis	1 Female; 2 Male; 4 Male; 5 Male; 6 Female; 13 Male; 4 Female; 6 Adult (Sex Unknown); 10 Adult (Sex Unknown); 13 Male	Torch Count	Connah's Quay - Llwyni & Gathering Grounds: CQ5		D1320/014/01	Bern3, LBAP-A, LBAP-C, LBAP-D, LBAP-F, LBAP-T, WCA5	NA
<i>Lissotriton helveticus</i> (Palmate Newt / Madfall Ddwr Balfog)	SJ2815767849 (Selected from Interactive Map)	9 records, between 07/05/2003 and 04/04/2023	Karl Martin; Anon - NEWW; Kylie Jones; Anon - NEWW; Kylie Jones; Mick Brummage; Lucy Boyett; Ste Lewis; David Bryan; Amanda Davies; Amy Green; Lindsay Webster; Tim Johnson; Ste Lewis; Tony Perry;...	4 Female; 2 Male; 1 Male; 6 Male; 29 Adult (Sex Unknown); Present; 12 Female; 2 Adult (Sex Unknown)	Torch Count	Connah's Quay - Llwyni & Gathering Grounds: CQ11 (Rawlings)		D1320/014/01	Bern3, LBAP-A, LBAP-C, LBAP-D, LBAP-F, LBAP-T, WCA5	NA, PC

Species Name	Grid Reference	Date	Recorder(s)	Abundance	Record/Sample Type	Site Name	Notes	Dataset ID	Lists	V
<i>Lissotriton helveticus</i> (Palmate Newt / Madfall Ddwr Balfog)	SJ2833668426 (Selected from Interactive Map)	9 records, between 11/04/2002 and 17/04/2018	Kylie Jones; Anon - NEWW; Ste Lewis; David Bryan; Karl Martin; Anon - NEWW; Amanda Davies; Amy Green; Lindsay Webster; Tim Johnson; Ste Lewis; Alistair Hemphill; Aaron FCC; Sarah Slater; Neil Smi...	3 Male; 5 Male; 4 Female; 7 Adult (Sex Unknown); 7 Male; 3 Female; Present	Torch Count/Bottle trap	Connah's Quay - Llwyni & Gathering Grounds: CQ2	Combined data with CQ3	D1320/014/01	Bern3, LBAP-A, LBAP-C, LBAP-D, LBAP-F, LBAP-T, WCA5	NA
<i>Lissotriton helveticus</i> (Palmate Newt / Madfall Ddwr Balfog)	SJ2832468445 (Selected from Interactive Map)	5 records, between 17/04/2008 and 20/04/2021	Kylie Jones; Anon - NEWW; Mick Brummage; Lucy Boyett; Kate Surry; Jacinta Williams; Karl Martin; Anon - NEWW; Amanda Davies; Sophie Roberts	1 Male; 10 Male; 1 Adult Female; 1 Adult Male	Torch Count	Connah's Quay - Llwyni & Gathering Grounds: CQ3 (dry)		D1320/014/01	Bern3, LBAP-A, LBAP-C, LBAP-D, LBAP-F, LBAP-T, WCA5	NA
<i>Lissotriton helveticus</i> (Palmate Newt / Madfall Ddwr Balfog)	SJ2876565026 (Selected from Interactive Map)	7 records, between 08/05/2001 and 24/04/2018	Dave Williams; Matthew Ellis; Amanda Davies; Jennifer Butler; Anon; Alistair Hemphill; Helen Mrowiec; Sarah Slater; Amanda Davies; Gill Seddon; Erwin Neudorfer; Sarah Slater; Karen Rippin; Gill Sed...	12 Male; 18 Male; Present Adult (Sex Unknown); 8 Female; 1 Adult (Sex Unknown); 6 Male	Torch Count	Buckley - Etna Park: BCC52		D1320/014/01	Bern3, LBAP-A, LBAP-C, LBAP-D, LBAP-F, LBAP-T, WCA5	NA
<i>Lissotriton helveticus</i> (Palmate Newt / Madfall Ddwr Balfog)	SJ2930468145 (Selected from Interactive Map)	6 records, between 01/05/2012 and 18/04/2023	Anon; Amanda Davies; Helen Mrowiec; Amy Green; Karen Rippin; David Bryan; Helen Mrowiec; Tom Woodall; Helen Mrowiec; Mike Bowes	2 Male; 9 Male; 1 Male; 5 Female; 1 Adult Male; 3 Male; 8 Female	Torch Count	Connah's Quay - Wepre Golf Course: CQ32		D1320/014/01	Bern3, LBAP-A, LBAP-C, LBAP-D, LBAP-F, LBAP-T, WCA5	NA, PC
<i>Lissotriton helveticus</i> (Palmate Newt / Madfall Ddwr Balfog)	SJ2923568200 (Selected from Interactive Map)	4 records, between 01/05/2012 and 16/04/2019	Anon; David Bryan; Jennifer Butler; Carol; David Bryan; Aaron FCC; Sarah Slater	2 Male; 1 Male; 12 Female	Torch Count	Connah's Quay - Wepre Golf Course: CQ33		D1320/014/01	Bern3, LBAP-A, LBAP-C, LBAP-D, LBAP-F, LBAP-T, WCA5	NA

Species Name	Grid Reference	Date	Recorder(s)	Abundance	Record/Sample Type	Site Name	Notes	Dataset ID	Lists	V
<i>Lissotriton helveticus</i> (Palmate Newt / Madfall Ddwr Balfog)	SJ2849565139 (Selected from Interactive Map)	7 records, between 13/04/2004 and 26/04/2022	Alan Brown; Paul Day; Matthew Ellis; Pip Perry; Dave Tomlinson; Amanda Davies; Jennifer Butler; Sarah Slater; Amanda Davies; Gill Seddon; Erwin Neudorfer; Aaron FCC; Amanda Davies; Jennifer Butler;...	1 Adult (Sex Unknown); 11 Male; 3 Adult Male; 1 Male; 24 Female; 23 Female; 14 Male	Torch Count	Buckley - Etna Park: BCC51a		D1320/014/01	Bern3, LBAP-A, LBAP-C, LBAP-D, LBAP-F, LBAP-T, WCA5	NA, PC
<i>Lissotriton helveticus</i> (Palmate Newt / Madfall Ddwr Balfog)	SJ2976568246 (Selected from Interactive Map)	4 records, between 24/04/2000 and 01/05/2012	Gill Seddon; James Mabon; Anon; Phillip Pearce; Kate Poyner	1 Male; 1 Male; 4 Adult (Sex Unknown); Present	Torch Count	Connah's Quay - Wepre Park including Taylor's Wood: CQ27		D1320/014/01	Bern3, LBAP-A, LBAP-C, LBAP-D, LBAP-F, LBAP-T, WCA5	NA
<i>Lissotriton helveticus</i> (Palmate Newt / Madfall Ddwr Balfog)	SJ2974568276 (Selected from Interactive Map)	7 records, between 22/04/1999 and 17/04/2018	Gill Seddon; James Mabon; David Bryan; Jennifer Butler; Amanda Davies; Amy Green; Lindsay Webster; Tim Johnson; Ste Lewis; Tom Woodall; V Bielby; Jennifer Butler; Ste Lewis; Mike Bowes; Anon	1 Female; 1 Male; 6 Adult (Sex Unknown); Present	Torch Count	Connah's Quay - Wepre Park including Taylor's Wood: CQ28		D1320/014/01	Bern3, LBAP-A, LBAP-C, LBAP-D, LBAP-F, LBAP-T, WCA5	NA
<i>Lissotriton helveticus</i> (Palmate Newt / Madfall Ddwr Balfog)	SJ2977468265 (Selected from Interactive Map)	6 records, between 11/05/1999 and 04/04/2023	Gill Seddon; James Mabon; Tom Woodall; Jennifer Butler; Mike Bowes; Ste Lewis; Anon; Amanda Davies; Alistair Hemphill; Ste Lewis	1 Male; 2 Male; 6 Male; Present	Torch Count/Bottle trap	Connah's Quay - Wepre Park including Taylor's Wood: CQ29	+Tom Lefebure	D1320/014/01	Bern3, LBAP-A, LBAP-C, LBAP-D, LBAP-F, LBAP-T, WCA5	NA, PC
<i>Lissotriton helveticus</i> (Palmate Newt / Madfall Ddwr Balfog)	SJ2902267407 (Selected from Interactive Map)	12 records, between 08/05/2000 and 16/04/2019	Gill Seddon; James Mabon; V Bielby; Tom Woodall; Amanda Davies; Helen Mrowiec; David Bryan; Jennifer Butler; Carol; Anon; Gill Seddon; Tom Woodall; Tom Woodall; V Bielby; Phillip Pearce; James Emm...	20 Adult (Sex Unknown); 4 Adult (Sex Unknown); 1 Male; 12 Male; 27 Female; 2 Male; 14 Adult (Sex Unknown); 7 Male; 8 Female; 2 Adult (Sex Unknown); Present; 5 Male; 2 Female	Torch Count	Connah's Quay - Wepre Park including Taylor's Wood: CQ30A (big)		D1320/014/01	Bern3, LBAP-A, LBAP-C, LBAP-D, LBAP-F, LBAP-T, WCA5	NA

Species Name	Grid Reference	Date	Recorder(s)	Abundance	Record/Sample Type	Site Name	Notes	Dataset ID	Lists	V
<i>Lissotriton helveticus</i> (Palmate Newt / Madfall Ddwr Balfog)	SJ2937468146 (Selected from Interactive Map)	12 records, between 05/04/1991 and 06/04/2021	Tom Woodall; V Bielby; Gill Seddon; Ally Whitley; Anon; Jennifer Butler; Ste Lewis; Mike Bowes; Gill Seddon; Tom Woodall; Phillip Pearce; James Emmett; Phillip Pearce; Kate Poyner; Paul Richards; A...	12 Male; 6 Female; 2 Adult (Sex Unknown); Present; Present Adult (Sex Unknown); 1 Male; 9 Adult (Sex Unknown); 7 Adult (Sex Unknown); 9 Male; 10 Female; 4 Male; 4 Female; 1 Juvenile Male	Torch Count; Not Applicable	Connah's Quay - Wepre Park including Taylor's Wood: CQ21		D1320/014/01	Bern3, LBAP-A, LBAP-C, LBAP-D, LBAP-F, LBAP-T, WCA5	NA
<i>Lissotriton helveticus</i> (Palmate Newt / Madfall Ddwr Balfog)	SJ2936568076 (Selected from Interactive Map)	7 records, between 11/05/1999 and 08/04/2014	V Bielby; Tom Woodall; Sarah Slater; Anon; Gill Seddon; Tom Woodall; Tom Woodall; V Bielby; Tom Woodall	50+ Adult (Sex Unknown); 1 Female; Present; 5 Adult (Sex Unknown); 45 Adult (Sex Unknown); 1 Male	Torch Count/Bottle trap	Connah's Quay - Wepre Park including Taylor's Wood: CQ23		D1320/014/01	Bern3, LBAP-A, LBAP-C, LBAP-D, LBAP-F, LBAP-T, WCA5	NA
<i>Lissotriton helveticus</i> (Palmate Newt / Madfall Ddwr Balfog)	SJ2965468136 (Selected from Interactive Map)	17 records, between 06/04/1992 and 19/04/2022	V Bielby; Tom Woodall; Tom Woodall; Anon; David Bryan; Jennifer Butler; Amanda Davies; Tom Woodall; Amanda Davies; Angharad Owens; Tom Woodall; Tom Woodall; V Bielby; Gill Seddon; Tom Woodall; Jenn...	15 Adult (Sex Unknown); 10 Adult (Sex Unknown); Present; 2 Male; 5 Male; 4 Male; 1 Male; 25 Adult (Sex Unknown); 4 Adult (Sex Unknown); 3 Adult (Sex Unknown)	Torch Count/Bottle trap; Netted	Connah's Quay - Wepre Park including Taylor's Wood: CQ25		D1320/014/01	Bern3, LBAP-A, LBAP-C, LBAP-D, LBAP-F, LBAP-T, WCA5	NA, PC
<i>Lissotriton helveticus</i> (Palmate Newt / Madfall Ddwr Balfog)	SJ2903467375 (Selected from Interactive Map)	2 records, between 17/05/2007 and 19/04/2022	V Bielby; Tom Woodall; Helen Mrowiec; Aaron FCC	1 Adult (Sex Unknown); 2 Male	Torch Count	Connah's Quay - Wepre Park including Taylor's Wood: CQ31		D1320/014/01	Bern3, LBAP-A, LBAP-C, LBAP-D, LBAP-F, LBAP-T, WCA5	NA, PC
<i>Lissotriton helveticus</i> (Palmate Newt / Madfall Ddwr Balfog)	SJ2926568405 (Selected from Interactive Map)	7 records, between 02/06/2004 and 18/04/2023	Tom Woodall; Amanda Davies; Helen Mrowiec; David Bryan; Jennifer Butler; Carol; Gill Seddon; Tom Woodall; Tom Woodall; V Bielby; Sophie Roberts; Ste Lewis	2 Male; 1 Female; 3 Male; 1 Male; 1 Adult (Sex Unknown); 5 Adult (Sex Unknown); 2 Male; 1 Male; 1 Female	Torch Count/Bottle trap	Connah's Quay - Wepre Golf Course: CQ19		D1320/014/01	Bern3, LBAP-A, LBAP-C, LBAP-D, LBAP-F, LBAP-T, WCA5	NA, PC

Species Name	Grid Reference	Date	Recorder(s)	Abundance	Record/Sample Type	Site Name	Notes	Dataset ID	Lists	V
<i>Lissotriton helveticus</i> (Palmate Newt / Madfall Ddwr Balfog)	SJ2913465308 (Selected from Interactive Map)	6 records, between 05/04/2016 and 01/04/2019	Mandy Cartwright; Arwyn Parry; Chris Reynolds; Mandy Cartwright; Mel Reid; Anghared Owen; Brianna Hodge; Louise Sawrey; Mandy Cartwright; Sophie Johnson; Mandy Cartwright; Mandy Cartwright; Neil Sm...	2 Adult Male; 3 Adult Male; 1 Adult Female; 2 Adult Male; 1 Adult Female; 8 Adult Male; 9 Adult Male; 1 Male	Torch Count	Buckley - Standard: BC57		D1320/014/01	Bern3, LBAP-A, LBAP-C, LBAP-D, LBAP-F, LBAP-T, WCA5	NA
<i>Lissotriton helveticus</i> (Palmate Newt / Madfall Ddwr Balfog)	SJ2877565006 (Selected from Interactive Map)	7 records, between 19/04/2005 and 23/04/2019	Amanda Davies; Jennifer Butler; Amanda Davies; Karen Rippin; Tom Woodall; Phil Hodges; Tom Woodall; Gill Seddon; Matthew Ellis; Paul Day; Amanda Davies; Amanda Davies; Aaron FCC; Jennifer Butler; G...	1 Male; 10 Male; 1 Adult (Sex Unknown); 7 Adult (Sex Unknown); 1 Adult Male	Torch Count	Buckley - Etna Park: BCC53		D1320/014/01	Bern3, LBAP-A, LBAP-C, LBAP-D, LBAP-F, LBAP-T, WCA5	NA
<i>Lissotriton helveticus</i> (Palmate Newt / Madfall Ddwr Balfog)	SJ2852564916 (Selected from Interactive Map)	5 records, between 07/04/2009 and 25/04/2023	Alistair Hemphill; Ste Lewis; Neil Dudley; Amanda Davies; Aaron FCC; Jennifer Butler; Gill Seddon; Peter Murphy; Amanda Davies; Sophie Roberts; Jennifer Butler	1 Male; 3 Female; 2 Male; 5 Adult (Sex Unknown); 6 Male	Torch Count	Buckley - Etna Park: BCC51b		D1320/014/01	Bern3, LBAP-A, LBAP-C, LBAP-D, LBAP-F, LBAP-T, WCA5	NA, PC
<i>Lissotriton helveticus</i> (Palmate Newt / Madfall Ddwr Balfog)	SJ2883465146 (Selected from Interactive Map)	4 records, between 11/04/2017 and 30/03/2023	Mandy Cartwright; Jennifer Butler; Jack Parry; Arwyn Parry; Mandy Cartwright; Mandy Cartwright; Mandy Cartwright; Sophie Johnson	3 Adult Male; 3 Adult Female; 4 Adult Male; 3 Adult Female; 14 Adult Male; 1 Adult Female	Torch Count	Buckley - Standard: BC54		D1320/014/01	Bern3, LBAP-A, LBAP-C, LBAP-D, LBAP-F, LBAP-T, WCA5	NA, PC
<i>Lissotriton helveticus</i> (Palmate Newt / Madfall Ddwr Balfog)	SJ2873364761 (Selected from Interactive Map)	5 records, between 10/04/2017 and 01/04/2019	Mandy Cartwright; Jennifer Butler; Mandy Cartwright; Mel Reid; Anghared Owen; Brianna Hodge; Louise Sawrey; Mandy Cartwright; Sophie Johnson; Mandy Cartwright	2 Adult Male; 1 Adult Female; 4 Adult Male; 1 Adult Female; 4 Adult Male; 6 Adult Male; 1 Adult Male; 1 Adult Male; 1 Adult Female	Torch Count	Buckley - Globe Way Pools: BCC309		D1320/014/01	Bern3, LBAP-A, LBAP-C, LBAP-D, LBAP-F, LBAP-T, WCA5	NA

Species Name	Grid Reference	Date	Recorder(s)	Abundance	Record/Sample Type	Site Name	Notes	Dataset ID	Lists	V
<i>Lissotriton helveticus</i> (Palmate Newt / Madfall Ddwr Balfog)	SJ2846568337 (Selected from Interactive Map)	4 records, between 28/04/2004 and 04/04/2023	Ste Lewis; David Bryan; Amanda Davies; Amy Green; Lindsay Webster; Tim Johnson; Ste Lewis; Tony Perry; Pip Perry; Jacinta Williams; Amanda Davies; Sophie Roberts	6 Male; 14 Adult (Sex Unknown); 1 Adult (Sex Unknown); 1 Male	Torch Count	Connah's Quay - Llwyni & Gathering Grounds: CQ1		D1320/014/01	Bern3, LBAP-A, LBAP-C, LBAP-D, LBAP-F, LBAP-T, WCA5	NA, PC
<i>Lissotriton helveticus</i> (Palmate Newt / Madfall Ddwr Balfog)	SJ2973468236 (Selected from Interactive Map)	3 records, between 24/04/2007 and 17/04/2018	Amanda Davies; Tom Woodall; Tom Woodall; V Bielby; Jennifer Butler; Mike Bowes; Ste Lewis	1 Male; 6 Adult (Sex Unknown); 2 Male	Torch Count	Connah's Quay - Wepre Park including Taylor's Wood: CQ26		D1320/014/01	Bern3, LBAP-A, LBAP-C, LBAP-D, LBAP-F, LBAP-T, WCA5	NA
<i>Lissotriton helveticus</i> (Palmate Newt / Madfall Ddwr Balfog)	SJ2912565295 (Selected from Interactive Map)	3 records, between 08/05/2018 and 17/04/2019	Mandy Cartwright; Mel Reid; Anghared Owen; Brianna Hodge; Louise Sawrey; Mandy Cartwright; Alun Evans; Jessica Lea; Mandy Cartwright; Ashley Bonos	3 Adult Male; 4 Adult Male; 2 Adult Female	Torch Count	Buckley - Standard: BC56		D1320/014/01	Bern3, LBAP-A, LBAP-C, LBAP-D, LBAP-F, LBAP-T, WCA5	NA
<i>Lissotriton helveticus</i> (Palmate Newt / Madfall Ddwr Balfog)	SJ2808765441 (Selected from Interactive Map)	3 records, between 09/04/2019 and 12/04/2022	Amanda Davies; Helen Mrowiec; Mandy Cartwright; Sophie Johnson; Louise Sawrey	1 Adult Male; 3 Adult Male	Torch Count	Buckley - Brookhill: Pond 16		D1320/014/01	Bern3, LBAP-A, LBAP-C, LBAP-D, LBAP-F, LBAP-T, WCA5	NA, PC
<i>Lissotriton helveticus</i> (Palmate Newt / Madfall Ddwr Balfog)	SJ2813265402 (Selected from Interactive Map)	3 records, between 31/03/2007 and 24/04/2018	Julian Whitehurst; Kylie Jones - Mattock; Pip Perry; Tony Perry; Nia Watkin; Amanda Davies; Alistair Hemphill; Karen Rippin	1 Adult Female; 5 Adult Female	Torch Count/Bottle trap	Buckley - Brookhill: Pond 13		D1320/014/01	Bern3, LBAP-A, LBAP-C, LBAP-D, LBAP-F, LBAP-T, WCA5	NA
<i>Lissotriton helveticus</i> (Palmate Newt / Madfall Ddwr Balfog)	SJ2818965326 (Selected from Interactive Map)	4 records, between 04/06/2013 and 10/04/2018	Emma Broad; Elizabeth Webster; Jack Parry; Neil Dudley; Mandy Cartwright; Jennifer Butler; Mandy Cartwright	1 Adult Female; 1 Adult Male; 1 Adult Female; 1 Female; 1 Adult Male	Torch Count	Buckley - Brookhill: Pond 06		D1320/014/01	Bern3, LBAP-A, LBAP-C, LBAP-D, LBAP-F, LBAP-T, WCA5	NA

Species Name	Grid Reference	Date	Recorder(s)	Abundance	Record/Sample Type	Site Name	Notes	Dataset ID	Lists	V
<i>Lissotriton helveticus</i> (Palmate Newt / Madfall Ddwr Balfog)	SJ2816665366 (Selected from Interactive Map)	5 records, between 04/06/2013 and 26/04/2022	Amanda Davies; Alistair Hemphill; Sarah Slater; Amanda Davies; Helen Mrowiec; Sophie Roberts; Mandy Cartwright; Sophie Johnson; Louise Sawrey	3 Adult Male; 1 Adult (Sex Unknown); 1 Adult Male; 2 Adult Female; 4 Adult Male	Torch Count/Bottle trap	Buckley - Brookhill: Pond 10		D1320/014/01	Bern3, LBAP-A, LBAP-C, LBAP-D, LBAP-F, LBAP-T, WCA5	NA, PC
<i>Lissotriton helveticus</i> (Palmate Newt / Madfall Ddwr Balfog)	SJ2817765391 (Selected from Interactive Map)	8 records, between 05/05/1998 and 18/05/2023	Kate Surry; Ruth Shepherd; Julian Whitehurst; Kylie Jones - Mattock; Pip Perry; Tony Perry; Amy Green; David Bryan; Matthew Ellis; Paul Day; Sarah Carver; Greg Carson; Pip Perry; Amanda Davies; Karen	1 Adult Male; 4 Adult Female; 2 Adult Male; 1 Male; 1 Adult Male	Torch Count/Bottle trap	Buckley - Brookhill: Pond 11		D1320/014/01	Bern3, LBAP-A, LBAP-C, LBAP-D, LBAP-F, LBAP-T, WCA5	NA, PC
<i>Lissotriton helveticus</i> (Palmate Newt / Madfall Ddwr Balfog)	SJ2816268344 (Selected from Interactive Map)	4 records, between 03/04/2012 and 12/04/2016	Sarah Slater; Amanda Davies; Amy Green; Lindsay Webster; Tim Johnson; Ste Lewis; Andrew Williams; Mandy Cartwright; Neil Smith; Anon	1 Male; 1 Male; 31 Adult (Sex Unknown); 2 Male	Torch Count	Connah's Quay - Llwyni & Gathering Grounds: CQ8a		D1320/014/01	Bern3, LBAP-A, LBAP-C, LBAP-D, LBAP-F, LBAP-T, WCA5	NA
<i>Lissotriton helveticus</i> (Palmate Newt / Madfall Ddwr Balfog)	SJ2937968208 (Selected from Interactive Map)	2 records, between 08/04/2014 and 12/04/2016	Anon; Amy Green; Karen Rippin; David Bryan	3 Male; 2 Female	Torch Count	Connah's Quay - Wepre Park including Taylor's Wood: CQ40		D1320/014/01	Bern3, LBAP-A, LBAP-C, LBAP-D, LBAP-F, LBAP-T, WCA5	NA
<i>Lissotriton helveticus</i> (Palmate Newt / Madfall Ddwr Balfog)	SJ286650 (Estimated Centroid of Site)	3 records, between 08/05/2001 and 16/05/2002	Anon	Present Adult (Sex Unknown); Present	Torch Count/Bottle trap	Buckley - Etna Park: General	Merged data from 3 ponds	D1320/014/01	Bern3, LBAP-A, LBAP-C, LBAP-D, LBAP-F, LBAP-T, WCA5	NA

Species Name	Grid Reference	Date	Recorder(s)	Abundance	Record/Sample Type	Site Name	Notes	Dataset ID	Lists	V
<i>Lissotriton helveticus</i> (Palmate Newt / Madfall Ddwr Balfog)	SJ2872264771 (Selected from Interactive Map)	4 records, between 20/04/2016 and 28/04/2022	Mandy Cartwright; Sophie Johnson; Mandy Cartwright; Kay Ribbons	1 Male; 1 Female; 1 Adult Male; 4 Adult Male; 2 Adult Female	Torch Count	Buckley - Globe Way Pools: BCC310		D1320/014/01	Bern3, LBAP-A, LBAP-C, LBAP-D, LBAP-F, LBAP-T, WCA5	NA, PC
<i>Lissotriton helveticus</i> (Palmate Newt / Madfall Ddwr Balfog)	SJ2879565115 (Selected from Interactive Map)	5 records, between 11/04/2018 and 30/03/2023	Mandy Cartwright; Sophie Johnson	3 Adult Male; 7 Adult Male; 1 Adult Male; 2 Adult Male	Torch Count	Buckley - Standard: BC54a		D1320/014/01	Bern3, LBAP-A, LBAP-C, LBAP-D, LBAP-F, LBAP-T, WCA5	NA, PC
<i>Lissotriton helveticus</i> (Palmate Newt / Madfall Ddwr Balfog)	SJ292678 (Selected from Interactive Map)	2 records, between 06/04/2002 and 12/04/2003	Anon	10 Adult (Sex Unknown); Present	Torch Count/Bottle trap	Connah's Quay - Wepre Park including Taylor's Wood: General	Torch and bottle-traps; Merged data from 6 ponds. Some bottle trapped	D1320/014/01	Bern3, LBAP-A, LBAP-C, LBAP-D, LBAP-F, LBAP-T, WCA5	NA
<i>Lissotriton helveticus</i> (Palmate Newt / Madfall Ddwr Balfog)	SJ2935568075 (Selected from Interactive Map)	10 records, between 22/04/1999 and 17/04/2018	Anon; Jennifer Butler; Ste Lewis; Mike Bowes; Amy Green; Karen Rippin; David Bryan; Gill Seddon; Tom Woodall; Tom Woodall; V Bielby; Phillip Pearce; James Emmett; Phillip Pearce; Kate Poyner	Present; 1 Male; 3 Female; 1 Adult (Sex Unknown); 3 Adult (Sex Unknown); 4 Adult (Sex Unknown); 1 Male; 1 Female	Torch Count	Connah's Quay - Wepre Park including Taylor's Wood: CQ22 (small)		D1320/014/01	Bern3, LBAP-A, LBAP-C, LBAP-D, LBAP-F, LBAP-T, WCA5	NA
<i>Lissotriton helveticus</i> (Palmate Newt / Madfall Ddwr Balfog)	SJ2922168321 (Selected from Interactive Map)	6 records, between 22/04/1999 and 14/05/2002	Anon; Phillip Pearce; James Emmett; Phillip Pearce; Kate Poyner	Present; 6 Male; 1 Female; 2 Male; 15 Adult (Sex Unknown)	Torch Count	Connah's Quay - Wepre Golf Course: CQ20 (Rosie)		D1320/014/01	Bern3, LBAP-A, LBAP-C, LBAP-D, LBAP-F, LBAP-T, WCA5	NA

Species Name	Grid Reference	Date	Recorder(s)	Abundance	Record/Sample Type	Site Name	Notes	Dataset ID	Lists	V
<i>Lissotriton helveticus</i> (Palmate Newt / Madfall Ddwr Balfog)	SJ281682 (Selected from Interactive Map)	2 records, between 02/04/2006 and 09/05/2006	Anon	205 Adult (Sex Unknown); 101 Adult (Sex Unknown)	Torch Count	Connah's Quay - Llwyni & Gathering Grounds: General	Merged data from 18 ponds	D1320/014/01	Bern3, LBAP-A, LBAP-C, LBAP-D, LBAP-F, LBAP-T, WCA5	NA
<i>Lissotriton helveticus</i> (Palmate Newt / Madfall Ddwr Balfog)	SJ2878564726 (Selected from Interactive Map)	10/04/2018	Mandy Cartwright	1 Adult Female	Torch Count	Buckley - Globe Way Pools: BCC303		D1320/014/01	Bern3, LBAP-A, LBAP-C, LBAP-D, LBAP-F, LBAP-T, WCA5	NA
<i>Lissotriton helveticus</i> (Palmate Newt / Madfall Ddwr Balfog)	SJ2932168286 (Selected from Interactive Map)	5 records, between 03/04/2018 and 18/04/2023	Amanda Davies; Helen Mrowiec; David Bryan; Jennifer Butler; Carol; David Bryan; Aaron FCC; Sarah Slater; Helen Mrowiec; Tom Woodall	3 Male; 2 Male; 4 Adult Male; 1 Adult Female; 6 Male; 12 Male; 15 Female	Torch Count	Connah's Quay - Wepre Golf Course: CQ34 (Education)		D1320/014/01	Bern3, LBAP-A, LBAP-C, LBAP-D, LBAP-F, LBAP-T, WCA5	NA, PC
<i>Lissotriton helveticus</i> (Palmate Newt / Madfall Ddwr Balfog)	SJ285649 (Approximate)	4 records, between 23/04/2019 and 26/04/2022	Amanda Davies; Aaron FCC; Jennifer Butler; Alistair Hemphill; Doug Don; Amanda Davies; Alistair Hemphill	3 Male; 7 Male; 1 Male; 2 Male; 10 Female	Torch Count	Buckley - Etna Park: BCC51c; Buckley - Etna Park: BCC51d		D1320/014/01	Bern3, LBAP-A, LBAP-C, LBAP-D, LBAP-F, LBAP-T, WCA5	NA, PC
<i>Lissotriton helveticus</i> (Palmate Newt / Madfall Ddwr Balfog)	SJ2891567646 (Selected from Interactive Map)	4 records, between 16/04/2019 and 18/04/2023	David Bryan; Jennifer Butler; Carol; Helen Mrowiec; Mike Bowes; Helen Mrowiec; Aaron FCC; Amanda Davies; Helen Mrowiec	14 Male; 5 Male; 28 Male; 1 Male	Torch Count	Connah's Quay - Wepre Golf Course: CQ35		D1320/014/01	Bern3, LBAP-A, LBAP-C, LBAP-D, LBAP-F, LBAP-T, WCA5	NA, PC
<i>Lissotriton helveticus</i> (Palmate Newt / Madfall Ddwr Balfog)	SJ2971568205 (Selected from Interactive Map)	16/04/2019	Ste Lewis; Steve Davies; Louise	1 Male	Torch Count	Connah's Quay - Wepre Park including Taylor's Wood: CQ38		D1320/014/01	Bern3, LBAP-A, LBAP-C, LBAP-D, LBAP-F, LBAP-T, WCA5	NA

Species Name	Grid Reference	Date	Recorder(s)	Abundance	Record/Sample Type	Site Name	Notes	Dataset ID	Lists	V
<i>Lissotriton helveticus</i> (Palmate Newt / Madfall Ddwr Balfog)	SJ2938468065 (Selected from Interactive Map)	3 records, between 18/04/2006 and 12/04/2016	Amy Green; Karen Rippin; David Bryan; Gill Seddon; Tom Woodall; Tom Woodall; V Bielby	2 Male; 2 Female; 6 Adult (Sex Unknown); 9 Juvenile (Sex Unknown)	Torch Count	Connah's Quay - Wepre Park including Taylor's Wood: CQ24		D1320/014/01	Bern3, LBAP-A, LBAP-C, LBAP-D, LBAP-F, LBAP-T, WCA5	NA
<i>Lissotriton helveticus</i> (Palmate Newt / Madfall Ddwr Balfog)	SJ2766866297 (Supplied by Original Recorder)	2 records, between 14/05/2007 and 17/05/2007	Tony Perry; Pip Perry; Karl Martin; Lee Bagnall; Lee Bagnall; Karl Martin; Pip Perry; Tony Perry	1 Adult Male; 2 Adult Female	Torch Count	Buckley - Parry's: BCC31 (Parry's 2)	2 palmate newts were terrestrial	D1320/014/01	Bern3, LBAP-A, LBAP-C, LBAP-D, LBAP-F, LBAP-T, WCA5	NA
<i>Lissotriton helveticus</i> (Palmate Newt / Madfall Ddwr Balfog)	SJ2807465466 (Selected from Interactive Map)	6 records, between 05/05/1998 and 18/05/2023	Matthew Ellis; Paul Day; Sarah Carver; Greg Carson; Pip Perry; Alistair Hemphill; Sarah Slater; Helen Mrowiec; Mandy Cartwright; Sophie Johnson; Mandy Cartwright; Sophie Johnson; Christina Sheehan;...	1 Adult (Sex Unknown); 4 Adult Male; 1 Adult Male; 2 Adult Male	Torch Count	Buckley - Brookhill: Pond 17		D1320/014/01	Bern3, LBAP-A, LBAP-C, LBAP-D, LBAP-F, LBAP-T, WCA5	NA, PC
<i>Lissotriton helveticus</i> (Palmate Newt / Madfall Ddwr Balfog)	SJ2822765372 (Selected from Interactive Map)	2 records, between 16/05/1997 and 24/04/2023	Pip Perry; Tony Perry; Mandy Cartwright; Sophie Johnson; Christina Sheehan	2 Adult (Sex Unknown); 1 Adult Male	Torch Count	Buckley - Brookhill: Pond 07		D1320/014/01	Bern3, LBAP-A, LBAP-C, LBAP-D, LBAP-F, LBAP-T, WCA5	NA, PC
<i>Lissotriton helveticus</i> (Palmate Newt / Madfall Ddwr Balfog)	SJ2901567945 (Selected from Interactive Map)	3 records, between 01/05/2012 and 18/04/2023	Anon; David Bryan; Aaron FCC; Sarah Slater; Amanda Davies; Helen Mrowiec	1 Male; 1 Female; 2 Male	Torch Count	Connah's Quay - Wepre Golf Course: CQ36		D1320/014/01	Bern3, LBAP-A, LBAP-C, LBAP-D, LBAP-F, LBAP-T, WCA5	NA, PC

Species Name	Grid Reference	Date	Recorder(s)	Abundance	Record/Sample Type	Site Name	Notes	Dataset ID	Lists	V
<i>Lissotriton helveticus</i> (Palmate Newt / Madfall Ddwr Balfog)	SJ2936568056 (Selected from Interactive Map)	26/05/2011	Gill Seddon	3 Male	Torch Count	Connah's Quay - Wepre Park including Taylor's Wood: CQ37		D1320/014/01	Bern3, LBAP-A, LBAP-C, LBAP-D, LBAP-F, LBAP-T, WCA5	NA
<i>Lissotriton helveticus</i> (Palmate Newt / Madfall Ddwr Balfog)	SJ2817465313 (Selected from Interactive Map)	2 records, between 10/04/2018 and 12/04/2022	Alistair Hemphill; Sarah Slater; Mandy Cartwright; Sophie Johnson; Louise Sawrey	2 Adult Male; 1 Adult Male	Torch Count	Buckley - Brookhill: Pond 08		D1320/014/01	Bern3, LBAP-A, LBAP-C, LBAP-D, LBAP-F, LBAP-T, WCA5	NA, PC
<i>Lissotriton helveticus</i> (Palmate Newt / Madfall Ddwr Balfog)	SJ2800165560 (Selected from Interactive Map)	4 records, between 10/04/2018 and 26/04/2022	Amanda Davies; Karen Rippin; Mandy Cartwright; Brianna Hodge; Louise Sawrey; Helen Mrowiec; Sophie Roberts; Mandy Cartwright; Sophie Johnson; Louise Sawrey	1 Adult Male; 2 Adult Male	Torch Count	Buckley - Brookhill: Pond 20		D1320/014/01	Bern3, LBAP-A, LBAP-C, LBAP-D, LBAP-F, LBAP-T, WCA5	NA, PC
<i>Lissotriton helveticus</i> (Palmate Newt / Madfall Ddwr Balfog)	SJ2820965336 (Selected from Interactive Map)	2 records, between 23/04/2019 and 26/04/2022	Mandy Cartwright; Brianna Hodge; Louise Sawrey; Helen Mrowiec; Sophie Roberts	1 Adult Male; 3 Adult Female	Torch Count	Buckley - Brookhill: Pond 05a		D1320/014/01	Bern3, LBAP-A, LBAP-C, LBAP-D, LBAP-F, LBAP-T, WCA5	NA, PC
<i>Lissotriton helveticus</i> (Palmate Newt / Madfall Ddwr Balfog)	SJ29316827 (Selected from Interactive Map)	09/05/2021	Kay Ribbons-Steen	1		Wepre Park	Pregnant palmate found in pond dip	D1857/002/01	Bern3, LBAP-A, LBAP-C, LBAP-D, LBAP-F, LBAP-T, WCA5	PC
<i>Lissotriton helveticus</i> (Palmate Newt / Madfall Ddwr Balfog)	SJ300668 (Observation Point Grid Reference)	3 records, between 28/04/2022 and 11/05/2022	Beth Hasell	1 Adult Male; 3 Adult Male; 2 Adult Female		N/A		D1117/001/01	Bern3, LBAP-A, LBAP-C, LBAP-D, LBAP-F, LBAP-T, WCA5	PC

Species Name	Grid Reference	Date	Recorder(s)	Abundance	Record/Sample Type	Site Name	Notes	Dataset ID	Lists	V
<i>Lissotriton helveticus</i> (Palmate Newt / Madfall Ddwr Balfog)	SJ290673 (Observation Point Grid Reference)	2 records, both on 11/05/2022	Beth Hasell	3 Adult Male; 1 Adult Female		N/A		D1117/001/01	Bern3, LBAP-A, LBAP-C, LBAP-D, LBAP-F, LBAP-T, WCA5	PC
<i>Lissotriton helveticus</i> (Palmate Newt / Madfall Ddwr Balfog)	SJ28006556	16/04/2003	Recorder Name Withheld	1 adult		Buckley Claypits and Commons, Brookhill Quarry	Torch model: Clulite. Pond suitability for torching: moderate due to vegetation and water clarity. Air temp mild Surveyors: D Tomlinson, P Perry, A Perry, A Brown, M Ellis. Source: Old ARC database	D1737/003/01	Bern3, LBAP-A, LBAP-C, LBAP-D, LBAP-F, LBAP-T, WCA5	NA
<i>Lissotriton helveticus</i> (Palmate Newt / Madfall Ddwr Balfog)	SJ2879164717 (Selected from Interactive Map)	2 records, between 14/04/2022 and 28/04/2022	Mandy Cartwright; Sophie Johnson; Mandy Cartwright; Sophie Johnson; Louise Sawrey	1 Adult Male; 2 Adult Female	Torch Count	Buckley - Globe Way Pools: BCC304		D1320/014/01	Bern3, LBAP-A, LBAP-C, LBAP-D, LBAP-F, LBAP-T, WCA5	PC
<i>Lissotriton helveticus</i> (Palmate Newt / Madfall Ddwr Balfog)	SJ2877564713 (Selected from Interactive Map)	14/04/2022	Mandy Cartwright; Sophie Johnson; Louise Sawrey	2 Adult Male	Torch Count	Buckley - Globe Way Pools: BCC307		D1320/014/01	Bern3, LBAP-A, LBAP-C, LBAP-D, LBAP-F, LBAP-T, WCA5	PC
<i>Lissotriton helveticus</i> (Palmate Newt / Madfall Ddwr Balfog)	SJ2914165325 (Selected from Interactive Map)	30/03/2023	Mandy Cartwright; Sophie Johnson	1 Adult Male	Torch Count	Buckley - Standard: BC58		D1320/014/01	Bern3, LBAP-A, LBAP-C, LBAP-D, LBAP-F, LBAP-T, WCA5	PC

Species Name	Grid Reference	Date	Recorder(s)	Abundance	Record/Sample Type	Site Name	Notes	Dataset ID	Lists	V
<i>Lissotriton helveticus</i> (Palmate Newt / Madfall Ddwr Balfog)	SJ29006525	2 records, both on 09/04/2003	Recorder Name Withheld	2 adult M; 1 adult M		Buckley Claypits and Commons	Torch model: Clulite. Water temp <4C Surveyors: D Tomlinson, A Brown, M Ellis. Source: Old ARC database	D1737/003/01	Bern3, LBAP-A, LBAP-C, LBAP-D, LBAP-F, LBAP-T, WCA5	NA
<i>Lissotriton helveticus</i> (Palmate Newt / Madfall Ddwr Balfog)	SJ2820165279 (Selected from Interactive Map)	12/04/2022	Mandy Cartwright; Sophie Johnson; Louise Sawrey	1 Adult Male	Torch Count	Buckley - Brookhill: Pond 03		D1320/014/01	Bern3, LBAP-A, LBAP-C, LBAP-D, LBAP-F, LBAP-T, WCA5	PC
<i>Lissotriton vulgaris</i> (Smooth Newt / Madfall Ddwr Gyffredin)	SJ27976564 (Estimated (From Recorder's Map))	2 records, between 24/03/2000 and 27/04/2000	Sarah Carver	1; 2	Pitfall trap	SSSI: Buckley Claypits And Commons; Brookhill	Trap 37	D0026/031/01	Bern3, LBAP-C, LBAP-D, LBAP-F, LBAP-T, WCA5	PC
<i>Lissotriton vulgaris</i> (Smooth Newt / Madfall Ddwr Gyffredin)	SJ27876580 (Estimated (From Recorder's Map))	3 records, between 12/04/2000 and 27/04/2000	Sarah Carver	5; 1	Pitfall trap	SSSI: Buckley Claypits And Commons; Brookhill	Trap 28; Traps 28	D0026/031/01	Bern3, LBAP-C, LBAP-D, LBAP-F, LBAP-T, WCA5	PC
<i>Lissotriton vulgaris</i> (Smooth Newt / Madfall Ddwr Gyffredin)	SJ27896580 (Estimated (From Recorder's Map))	5 records, between 21/03/2000 and 05/05/2000	Sarah Carver	3; 8; 1; 2	Pitfall trap	SSSI: Buckley Claypits And Commons; Brookhill	Trap 29; Traps 29	D0026/031/01	Bern3, LBAP-C, LBAP-D, LBAP-F, LBAP-T, WCA5	PC
<i>Lissotriton vulgaris</i> (Smooth Newt / Madfall Ddwr Gyffredin)	SJ27936572 (Estimated (From Recorder's Map))	2 records, between 24/03/2000 and 20/04/2000	Sarah Carver	7; 11	Pitfall trap	SSSI: Buckley Claypits And Commons; Brookhill	Traps 33-34; Trap 33	D0026/031/01	Bern3, LBAP-C, LBAP-D, LBAP-F, LBAP-T, WCA5	PC

Species Name	Grid Reference	Date	Recorder(s)	Abundance	Record/Sample Type	Site Name	Notes	Dataset ID	Lists	V
<i>Lissotriton vulgaris</i> (Smooth Newt / Madfall Ddwr Gyffredin)	SJ27936554 (Estimated (From Recorder's Map))	5 records, between 04/06/1998 and 27/04/2000	Sarah Carver; Anon	15; 4; 1; 18; 3	Pitfall trap	SSSI: Buckley Claypits And Commons; Brookhill; Brookhill; Trap 44	Traps 43-45; Trap 45	D0026/031/01	Bern3, LBAP-C, LBAP-D, LBAP-F, LBAP-T, WCA5	PC
<i>Lissotriton vulgaris</i> (Smooth Newt / Madfall Ddwr Gyffredin)	SJ27716572 (Estimated (From Recorder's Map))	2 records, between 20/04/2000 and 27/04/2000	Sarah Carver	2	Pitfall trap	SSSI: Buckley Claypits And Commons; Brookhill	Traps 19; Trap 19	D0026/031/01	Bern3, LBAP-C, LBAP-D, LBAP-F, LBAP-T, WCA5	PC
<i>Lissotriton vulgaris</i> (Smooth Newt / Madfall Ddwr Gyffredin)	SJ27726569 (Estimated (From Recorder's Map))	20/04/2000	Sarah Carver	1	Pitfall trap	SSSI: Buckley Claypits And Commons; Brookhill	Traps 18	D0026/031/01	Bern3, LBAP-C, LBAP-D, LBAP-F, LBAP-T, WCA5	PC
<i>Lissotriton vulgaris</i> (Smooth Newt / Madfall Ddwr Gyffredin)	SJ28006555 (Estimated (From Recorder's Map); Estimated (Centroid of Site))	34 records, between 13/06/1997 and 29/03/2008	D. Tomlinson, Philippa Perry, Leonard Perry, Alan Brown, Matthew Ellis; Estelle Linney, Christopher Cotton; Estelle Linney, Christopher Cotton, Sarah Cotton; Philippa Perry, Leonard Perry, Jacinta ...	1; 8; >10; 2 Female; 9 Male; 5; 4 Male; 1 Male; 6 Male; 24 Female; 24; 11; 2; 2 Larvae; 3; 5 Larvae; 15; 30; 1 Male; 1 Female; Male; Larvae; Male; 9 Male; 9 Female; +		SSSI: Buckley Claypits And Commons; Brookhill, Pond 20; Brookhill; Pond 20	Torch survey; Bottle trapping; Netting; Bottle trapping - 8 traps; Bottle trapping - 6 traps	D0026/031/01	Bern3, LBAP-C, LBAP-D, LBAP-F, LBAP-T, WCA5	PC
<i>Lissotriton vulgaris</i> (Smooth Newt / Madfall Ddwr Gyffredin)	SJ27856580 (Estimated (From Recorder's Map))	3 records, between 24/03/2000 and 05/05/2000	Sarah Carver	5; 35; 14	Pitfall trap	SSSI: Buckley Claypits And Commons; Brookhill	Trap 27; Traps 27 & 45	D0026/031/01	Bern3, LBAP-C, LBAP-D, LBAP-F, LBAP-T, WCA5	PC

Species Name	Grid Reference	Date	Recorder(s)	Abundance	Record/Sample Type	Site Name	Notes	Dataset ID	Lists	V
<i>Lissotriton vulgaris</i> (Smooth Newt / Madfall Ddwr Gyffredin)	SJ27966556 (Estimated (From Recorder's Map))	20/04/2000	Sarah Carver	4	Pitfall trap	SSSI: Buckley Claypits And Commons; Brookhill	Trap 43	D0026/031/01	Bern3, LBAP-C, LBAP-D, LBAP-F, LBAP-T, WCA5	PC
<i>Lissotriton vulgaris</i> (Smooth Newt / Madfall Ddwr Gyffredin)	SJ27996560 (Estimated (From Recorder's Map))	16 records, between 04/06/1997 and 20/04/2000	Sarah Carver; Anon	1; 5; 3; 2	Pitfall trap	SSSI: Buckley Claypits And Commons; Brookhill; Trap 41; Brookhill; Trap 41	Trap 41; Trap 28	D0026/031/01	Bern3, LBAP-C, LBAP-D, LBAP-F, LBAP-T, WCA5	PC
<i>Lissotriton vulgaris</i> (Smooth Newt / Madfall Ddwr Gyffredin)	SJ27986562 (Estimated (From Recorder's Map))	20/04/2000	Sarah Carver	7	Pitfall trap	SSSI: Buckley Claypits And Commons; Brookhill	Trap 39	D0026/031/01	Bern3, LBAP-C, LBAP-D, LBAP-F, LBAP-T, WCA5	PC
<i>Lissotriton vulgaris</i> (Smooth Newt / Madfall Ddwr Gyffredin)	SJ27956567 (Estimated (From Recorder's Map))	2 records, between 20/04/2000 and 27/04/2000	Sarah Carver	1; 2	Pitfall trap	SSSI: Buckley Claypits And Commons; Brookhill	Trap 36	D0026/031/01	Bern3, LBAP-C, LBAP-D, LBAP-F, LBAP-T, WCA5	PC
<i>Lissotriton vulgaris</i> (Smooth Newt / Madfall Ddwr Gyffredin)	SJ27716576 (Estimated (From Recorder's Map))	2 records, between 24/03/2000 and 27/04/2000	Sarah Carver	2; 1	Pitfall trap	SSSI: Buckley Claypits And Commons; Brookhill	Trap 21	D0026/031/01	Bern3, LBAP-C, LBAP-D, LBAP-F, LBAP-T, WCA5	PC
<i>Lissotriton vulgaris</i> (Smooth Newt / Madfall Ddwr Gyffredin)	SJ27786579 (Estimated (From Recorder's Map))	27/04/2000	Sarah Carver	1	Pitfall trap	SSSI: Buckley Claypits And Commons; Brookhill	Trap 64	D0026/031/01	Bern3, LBAP-C, LBAP-D, LBAP-F, LBAP-T, WCA5	PC

Species Name	Grid Reference	Date	Recorder(s)	Abundance	Record/Sample Type	Site Name	Notes	Dataset ID	Lists	V
<i>Lissotriton vulgaris</i> (Smooth Newt / Madfall Ddwr Gyffredin)	SJ27766579 (Estimated (From Recorder's Map))	27/04/2000	Sarah Carver	1	Pitfall trap	SSSI: Buckley Claypits And Commons; Brookhill	Trap 25	D0026/031/01	Bern3, LBAP-C, LBAP-D, LBAP-F, LBAP-T, WCA5	PC
<i>Lissotriton vulgaris</i> (Smooth Newt / Madfall Ddwr Gyffredin)	SJ28136539 (Estimated (From Recorder's Map); Estimated (Centroid of Site))	12 records, between 13/06/1997 and 21/05/2009	Estelle Linney, Christopher Cotton; Estelle Linney, Christopher Cotton, Sarah Cotton, Jacinta Challinor, David Groom, Anna Riach, Rachel Watson, Stephen Taylor, Gael Atkinson, Nikki Clarke; Kylie J...	4; 2 Female; 1 Male; 8 Male; 7 Male; 9 Female; 4 Male; 4 Female; Male; Larvae; +		SSSI: Buckley Claypits And Commons; Brookhill, Pond 13; Brookhill; Pond 13	Torch survey	D0026/031/01 , D0026/030/01	Bern3, LBAP-C, LBAP-D, LBAP-F, LBAP-T, WCA5	PC
<i>Lissotriton vulgaris</i> (Smooth Newt / Madfall Ddwr Gyffredin)	SJ28086543 (Estimated (From Recorder's Map); Estimated (Centroid of Site))	33 records, between 13/06/1997 and 03/05/2007	Estelle Linney, Christopher Cotton; Estelle Linney, Christopher Cotton, Sarah Cotton, Philippa Perry, Leonard Perry, Jacinta Challinor, Clare Christian, Alan Brown, Paul Day, Matthew Ellis; David G...	>20; 5 ; 2 Male; 3 Male; 7 Female; 5; 6; 3; 10; 1; 4; 2; 1 ; 2 Larvae; 15; 1 ; 9 Larvae; 1 Larvae; 1 Male; 5 Male; Male; 7; 3 adult M		SSSI: Buckley Claypits And Commons; Buckley Claypits and Commons, Brookhill Quarry; Brookhill, Pond 16; Brookhill; Pond 16	Torch survey; Bottle trapping; Netting; Bottle trapping - 8 traps; Bottle trapping - 7 traps; Torch model: Clulite. Pond suitability for torching: moderate due to vegetation and water clarity Surveyors: P Perry, A Perry, J Williams, C Christian, A Brown, Pday, M Ellis. Source: Old ARC database	D0026/031/01 , D1737/003/01	Bern3, LBAP-C, LBAP-D, LBAP-F, LBAP-T, WCA5	PC, NA
<i>Lissotriton vulgaris</i> (Smooth Newt / Madfall Ddwr Gyffredin)	SJ28156540 (Estimated (From Recorder's Map); Estimated (Centroid of Site))	14 records, between 13/06/1997 and 21/05/2009	Estelle Linney, Christopher Cotton; Estelle Linney, Christopher Cotton, Sarah Cotton; Anon; Jacinta Challinor, David Groom, Anna Riach, Rachel Watson, Stephen Taylor, Gael Atkinson, Nikki Clarke; K...	7; 3 ; 7 Male; 10; 1 Male; 1 Female; 2; 2 Male; 8 Male; 8 Male; 3 Female; 1 Male; Male; Larvae; Male; +		SSSI: Buckley Claypits And Commons; Brookhill, Pond 14; Brookhill; Pond 14	Torch survey	D0026/031/01 , D0026/030/01	Bern3, LBAP-C, LBAP-D, LBAP-F, LBAP-T, WCA5	PC

Species Name	Grid Reference	Date	Recorder(s)	Abundance	Record/Sample Type	Site Name	Notes	Dataset ID	Lists	V
<i>Lissotriton vulgaris</i> (Smooth Newt / Madfall Ddwr Gyffredin)	SJ28076546 (Estimated (From Recorder's Map); Estimated (Centroid of Site))	17 records, between 13/06/1997 and 21/05/2009	Estelle Linney, Christopher Cotton; Estelle Linney, Christopher Cotton, Sarah Cotton; Philippa Perry, Leonard Perry, Jacinta Challinor, Clare Christian, Alan Brown, Paul Day, Matthew Ellis; David G...	>20; 4; 3 ; 2 Male; 2 Male; 1 Male; 4 Male; 4 Male; 4 Female; 6 Male; 12 Female; Male; +; Many; 22 Male; 2 adult M		SSSI: Buckley Claypits And Commons; Buckley Claypits and Commons, Brookhill Quarry; Brookhill, Pond 17; Brookhill; Pond 17	Torch survey; Torch model: Clulite. Pond suitability for torching: moderate due to vegetation and water clarity Surveyors: P Perry, A Perry, J Williams, C Christian, A Brown, Pday, M Ellis. Source: Old ARC database	D0026/031/01 , D0026/030/01 , D1737/003/01	Bern3, LBAP-C, LBAP-D, LBAP-F, LBAP-T, WCA5	PC, NA
<i>Lissotriton vulgaris</i> (Smooth Newt / Madfall Ddwr Gyffredin)	SJ28236526 (Estimated (From Recorder's Map); Estimated (Centroid of Site))	13 records, between 29/05/1998 and 29/03/2008	Estelle Linney, Christopher Cotton; D. Tomlinson, Philippa Perry, Leonard Perry, Alan Brown, Matthew Ellis; David Groom, Jacinta Challinor, Matthew Ellis, Paul Day, Gael Atkinson; Anon; D. Tomlinson,	1 ; 2 Male; 1 Female; 4; 1 Female; 1 ; 1 Male; 2 ; 1 Male; 2; 14; 4 ; 2 Male; 4 Female; 1 Male; 4 Male; 1 Male; 3 Female; Many; 4 adult		SSSI: Buckley Claypits And Commons; Buckley Claypits and Commons, Brookhill Quarry; Brookhill, Pond 2; Brookhill; Pond 2	Torch survey; Torch model: Clulite. Pond suitability for torching: moderate due to vegetation and water clarity. Air temp mild Surveyors: D Tomlinson, P Perry, A Perry, A Brown, M Ellis. Source: Old ARC database	D0026/031/01 , D1737/003/01	Bern3, LBAP-C, LBAP-D, LBAP-F, LBAP-T, WCA5	PC, NA
<i>Lissotriton vulgaris</i> (Smooth Newt / Madfall Ddwr Gyffredin)	SJ28026552 (Estimated (From Recorder's Map); Estimated (Centroid of Site))	12 records, between 13/06/1997 and 21/05/2009	Estelle Linney, Christopher Cotton; Estelle Linney, Christopher Cotton, Sarah Cotton; David Groom, Jacinta Challinor, Matthew Ellis, Paul Day, Gael Atkinson; Anon; Matthew Ellis, H. Morgan, Paul Day;	8; 3; 2 Male; 11 Male; 14 Female; 1; 14 Male; Male; Larvae; Male; 10 ; 2 Male; 3 Female; +; 7 Male		SSSI: Buckley Claypits And Commons; Brookhill, Pond 19; Brookhill; Pond 19	Torch survey	D0026/031/01 , D0026/030/01	Bern3, LBAP-C, LBAP-D, LBAP-F, LBAP-T, WCA5	PC
<i>Lissotriton vulgaris</i> (Smooth Newt / Madfall Ddwr Gyffredin)	SJ28206527 (Estimated (From Recorder's Map); Estimated (Centroid of Site))	10 records, between 18/07/1997 and 29/03/2008	Estelle Linney, Christopher Cotton; David Groom, Jacinta Challinor, Matthew Ellis, Paul Day, Gael Atkinson; Estelle Linney, Christopher Cotton, Sarah Cotton; Leonard Perry, Philippa Perry, Sarah Th...	4; 2 Male; Few; 9 Male; 4 Male; Larvae; 3; 1 Male		SSSI: Buckley Claypits And Commons; Brookhill, Pond 3; Brookhill; Pond 3	Torch survey; Bottle trapping with 10 traps; 19 ponds	D0026/031/01	Bern3, LBAP-C, LBAP-D, LBAP-F, LBAP-T, WCA5	PC

Species Name	Grid Reference	Date	Recorder(s)	Abundance	Record/Sample Type	Site Name	Notes	Dataset ID	Lists	V
<i>Lissotriton vulgaris</i> (Smooth Newt / Madfall Ddwr Gyffredin)	SJ28226537 (Estimated (From Recorder's Map); Estimated (Centroid of Site))	4 records, between 13/06/1997 and 29/04/2003	Estelle Linney, Christopher Cotton; Philippa Perry, Leonard Perry, Sarah Carver; Philippa Perry, Leonard Perry, Sarah Carver, Sarah Thompson; Matthew Ellis, Paul Day, Leonard Perry, Philippa Perry,...	>5; +; Male; Larvae; 1		SSSI: Buckley Claypits And Commons; Brookhill, Pond 7; Brookhill; Pond 7	Torch survey	D0026/031/01	Bern3, LBAP-C, LBAP-D, LBAP-F, LBAP-T, WCA5	PC
<i>Lissotriton vulgaris</i> (Smooth Newt / Madfall Ddwr Gyffredin)	SJ28176538 (Estimated (From Recorder's Map); Estimated (Centroid of Site))	7 records, between 17/04/2003 and 21/05/2009	Estelle Linney, Christopher Cotton; Estelle Linney, Christopher Cotton, Sarah Cotton; Jacinta Challinor, David Groom, Anna Riach, Rachel Watson, Stephen Taylor, Gael Atkinson, Nikki Clarke; Kylie J...	>10; 5; 8 Male; 3 Female; 1 Male		SSSI: Buckley Claypits And Commons; Brookhill, Pond 11; Brookhill, Pond 11b; Brookhill, Pond 11u	Torch survey	D0026/031/01 , D0026/030/01	Bern3, LBAP-C, LBAP-D, LBAP-F, LBAP-T, WCA5	PC
<i>Lissotriton vulgaris</i> (Smooth Newt / Madfall Ddwr Gyffredin)	SJ28126538 (Estimated (From Recorder's Map); Estimated (Centroid of Site))	11 records, between 13/06/1997 and 21/05/2009	Estelle Linney, Christopher Cotton; Estelle Linney, Christopher Cotton, Sarah Cotton; David Groom, Jacinta Challinor, Matthew Ellis, Paul Day, Gael Atkinson; Jacinta Challinor, David Groom, Anna Ri...	6; 3; 6 Male; 2 Male; 7; 1 Male; 6 Male; 2 Female; 2 Male; 1 Female; Male; Larvae; +; 3		SSSI: Buckley Claypits And Commons; Brookhill, Pond 12; Brookhill; Pond 12	Torch survey	D0026/031/01 , D0026/030/01	Bern3, LBAP-C, LBAP-D, LBAP-F, LBAP-T, WCA5	PC
<i>Lissotriton vulgaris</i> (Smooth Newt / Madfall Ddwr Gyffredin)	SJ28176530 (Estimated (From Recorder's Map); Estimated (Centroid of Site))	7 records, between 29/04/2003 and 21/05/2009	Estelle Linney, Christopher Cotton; Estelle Linney, Christopher Cotton, Sarah Cotton; Anon; Jacinta Challinor, David Groom, Anna Riach, Rachel Watson, Stephen Taylor, Gael Atkinson, Nikki Clarke; K...	>5; 3 Male; 1 Female; 1 Male; 3 Male; 2 Male		SSSI: Buckley Claypits And Commons; Brookhill, Pond 8	Torch survey	D0026/031/01 , D0026/030/01	Bern3, LBAP-C, LBAP-D, LBAP-F, LBAP-T, WCA5	PC

Species Name	Grid Reference	Date	Recorder(s)	Abundance	Record/Sample Type	Site Name	Notes	Dataset ID	Lists	V
<i>Lissotriton vulgaris</i> (Smooth Newt / Madfall Ddwr Gyffredin)	SJ28166536 (Estimated (From Recorder's Map))	6 records, between 29/05/1998 and 03/05/2007	Estelle Linney, Christopher Cotton; Estelle Linney, Christopher Cotton, Sarah Cotton; D. Tomlinson, S. Clayton, R. Williams; Karl Martin, Matthew MacIntyre; Leonard Perry; Leonard Perry, Philippa P...	2 Female; 3 ; 11 Male; 3 Male; 2 Female; 1 Male; +		SSSI: Buckley Claypits And Commons; Brookhill, Pond 10; Brookhill; Pond 10	Torch survey	D0026/031/01	Bern3, LBAP-C, LBAP-D, LBAP-F, LBAP-T, WCA5	PC
<i>Lissotriton vulgaris</i> (Smooth Newt / Madfall Ddwr Gyffredin)	SJ28046549 (Estimated (From Recorder's Map); Estimated (Centroid of Site))	10 records, between 18/07/1997 and 03/05/2007	Estelle Linney, Christopher Cotton; David Groom, Jacinta Challinor, Matthew Ellis, Paul Day, Gael Atkinson; Jacinta Challinor, David Groom, Anna Riach, Rachel Watson, Stephen Taylor, Gael Atkinson,...	6; 10 Male; 2 ; 3 Male; 4 Female; 1; 2 Male; 1 Male; Male; +; Many		SSSI: Buckley Claypits And Commons; Brookhill, Pond 18; Brookhill; Pond 18	Torch survey	D0026/031/01	Bern3, LBAP-C, LBAP-D, LBAP-F, LBAP-T, WCA5	PC
<i>Lissotriton vulgaris</i> (Smooth Newt / Madfall Ddwr Gyffredin)	SJ28106541 (Estimated (From Recorder's Map); Estimated (Centroid of Site))	32 records, between 13/06/1997 and 21/05/2009	Estelle Linney, Christopher Cotton, Sarah Cotton; Anon; Matthew Ellis, H. Morgan, Paul Day, Sarah Carver; Karl Martin, Matthew MacIntyre; Philippa Perry, Leonard Perry, Sarah Carver, Sarah Thompson...	4; 3 Male; 1 Male; 3; 8; 2; 1; 9; 25 Larvae; 5 ; 1 Larvae; 3 ; 1 Larvae; 1 ; 10 Male; 10 Female; 5; Male; Larvae; Male; 30+		SSSI: Buckley Claypits And Commons; Brookhill, Pond 15; Brookhill; Pond 15	Torch survey; Bottle trapping; Netting; Bottle trapping - 8 traps	D0026/031/01 , D0026/030/01	Bern3, LBAP-C, LBAP-D, LBAP-F, LBAP-T, WCA5	PC
<i>Lissotriton vulgaris</i> (Smooth Newt / Madfall Ddwr Gyffredin)	SJ28146535 (Estimated (From Recorder's Map))	12 records, between 05/05/1998 and 03/05/2007	Estelle Linney, Christopher Cotton; Estelle Linney, Christopher Cotton, Sarah Cotton; D. Tomlinson, Philippa Perry, Leonard Perry, Alan Brown, Matthew Ellis; David Groom, Jacinta Challinor, Matthew...	5 Female; 4; 3 Male; 3 Female; 7 Male; Male; 1 Male; 2 Female; Female; +; 3 adult M; 3 adult F		SSSI: Buckley Claypits And Commons; Buckley Claypits and Commons, Brookhill Quarry; Brookhill, Pond 9; Brookhill; Pond 9	Torch survey; Torch model: Clulite. Pond suitability for torching: moderate due to vegetation and water clarity. Air temp mild Surveyors: D Tomlinson, P Perry, A Perry, A Brown, M Ellis. Source: Old ARC database	D0026/031/01 , D1737/003/01	Bern3, LBAP-C, LBAP-D, LBAP-F, LBAP-T, WCA5	PC, NA

Species Name	Grid Reference	Date	Recorder(s)	Abundance	Record/Sample Type	Site Name	Notes	Dataset ID	Lists	V
<i>Lissotriton vulgaris</i> (Smooth Newt / Madfall Ddwr Gyffredin)	SJ28206533 (Estimated (From Recorder's Map); Estimated (Centroid of Site))	7 records, between 09/04/2005 and 21/05/2009	Anon; Kylie Jones Mattock; Jacinta Challinor; Jacinta Challinor, David Groom, Anna Riach, Rachel Watson, Stephen Taylor, Gael Atkinson, Nikki Clarke; Leonard Perry; Paul Day	1 Female; 2 Male; 6 Male; 1 Male; 2 Female		SSSI: Buckley Claypits And Commons; Brookhill, Pond 5a	Torch survey	D0026/031/01 , D0026/030/01	Bern3, LBAP-C, LBAP-D, LBAP-F, LBAP-T, WCA5	PC
<i>Lissotriton vulgaris</i> (Smooth Newt / Madfall Ddwr Gyffredin)	SJ28186537 (Estimated (From Recorder's Map))	4 records, between 29/05/1998 and 03/05/2007	Jacinta Challinor, David Groom, Anna Riach, Rachel Watson, Stephen Taylor, Gael Atkinson, Nikki Clarke; Karl Martin, Matthew MacIntyre; Leonard Perry; Leonard Perry, Philippa Perry, Sarah Carver, P...	18 ; 13 Male; 8 Male; 2 Male; +		SSSI: Buckley Claypits And Commons; Brookhill, Pond 11a; Brookhill, Pond 11L; Brookhill; Pond 11	Torch survey	D0026/031/01	Bern3, LBAP-C, LBAP-D, LBAP-F, LBAP-T, WCA5	PC
<i>Lissotriton vulgaris</i> (Smooth Newt / Madfall Ddwr Gyffredin)	SJ28216530 (Estimated (From Recorder's Map); Estimated (Centroid of Site))	5 records, between 27/04/2004 and 21/05/2009	D. Tomlinson, S. Clayton, R. Williams; Anon; Jacinta Challinor, David Groom, Anna Riach, Rachel Watson, Stephen Taylor, Gael Atkinson, Nikki Clarke; Leonard Perry; Kylie Jones Mattock, Jacinta Chal...	4 Male; 1 Female; 1 Male; 4 Male		SSSI: Buckley Claypits And Commons; Brookhill, Pond 4	Torch survey	D0026/031/01 , D0026/030/01	Bern3, LBAP-C, LBAP-D, LBAP-F, LBAP-T, WCA5	PC
<i>Lissotriton vulgaris</i> (Smooth Newt / Madfall Ddwr Gyffredin)	SJ28236530 (Estimated (From Recorder's Map); Estimated (Centroid of Site))	9 records, between 18/07/1997 and 21/05/2009	Estelle Linney, Christopher Cotton, Sarah Cotton; Kylie Jones Mattock, Jacinta Challinor; Leonard Perry, Philippa Perry, Sarah Thompson, Angela Thompson; Anon; Jacinta Challinor, David Groom, Anna ...	2; 1 Male; 1; 7 Male; 2 Male; 1 Male; Larvae		SSSI: Buckley Claypits And Commons; Brookhill, Pond 5b; Brookhill, Pond 5	Torch survey	D0026/031/01 , D0026/030/01	Bern3, LBAP-C, LBAP-D, LBAP-F, LBAP-T, WCA5	PC

Species Name	Grid Reference	Date	Recorder(s)	Abundance	Record/Sample Type	Site Name	Notes	Dataset ID	Lists	V
<i>Lissotriton vulgaris</i> (Smooth Newt / Madfall Ddwr Gyffredin)	SJ28196532 (Estimated (From Recorder's Map))	7 records, between 29/05/1998 and 29/03/2008	Estelle Linney, Christopher Cotton, Sarah Cotton; Kylie Jones Mattock, Jacinta Challinor; Anon; Jacinta Challinor, David Groom, Anna Riach, Rachel Watson, Stephen Taylor, Gael Atkinson, Nikki Clarke;	3; 1 Male; 5 Male; 6 Male; 2		SSSI: Buckley Claypits And Commons; Brookhill, Pond 6; Brookhill; Pond 6	Torch survey	D0026/031/01	Bern3, LBAP-C, LBAP-D, LBAP-F, LBAP-T, WCA5	PC
<i>Lissotriton vulgaris</i> (Smooth Newt / Madfall Ddwr Gyffredin)	SJ28236522 (Estimated (From Recorder's Map); Estimated (Centroid of Site))	3 records, between 26/04/2000 and 08/04/2006	D. Tomlinson, S. Clayton, R. Williams; Leonard Perry, Philippa Perry, Sarah Thompson, Angela Thompson; Anon	1 Female; Abundant; 2 Male; 5 Female		SSSI: Buckley Claypits And Commons; Brookhill, Pond 1	Torch survey	D0026/031/01	Bern3, LBAP-C, LBAP-D, LBAP-F, LBAP-T, WCA5	PC
<i>Lissotriton vulgaris</i> (Smooth Newt / Madfall Ddwr Gyffredin)	SJ28726494 (Estimated (Centroid of Site); Estimated (From Recorder's Map))	4 records, between 19/04/2005 and 01/05/2007	T. Woodall, G. Seddon, Matthew Ellis, Paul Day; T. Woodall, G. Seddon; T. Woodall, G. Seddon, Matthew Ellis; T. Woodall, P. Hodges	9; 3; 8		SSSI: Buckley Claypits And Commons; Strandard & Etna, Pond BCC 53; Etna, Pond BCC53	Torch survey	D0026/030/01 , D0026/036/01	Bern3, LBAP-C, LBAP-D, LBAP-F, LBAP-T, WCA5	PC
<i>Lissotriton vulgaris</i> (Smooth Newt / Madfall Ddwr Gyffredin)	SJ28716494 (Estimated (Centroid of Site); Estimated (From Recorder's Map))	11 records, between 28/04/1998 and 01/05/2007	T. Woodall, G. Seddon; T. Woodall, G. Seddon, Matthew Ellis, Paul Day; P. Hodges, T. Woodall; Anon; Matthew Ellis, Tim Hodnett; D. Tomlinson, Alan Brown, Matthew Ellis; Paul Day, Alan Brown, Matthe...	22; 1; +; 15; 1 Female; 8 Male; 1 Male; 5		SSSI: Buckley Claypits And Commons; Strandard & Etna, Pond BCC 52; Etna, Burner Pond 1; Etna, Burner Pond 1; BCC 52; Pond BCC52; Standard, Pond BCC52; Etna, Pond BCC52	Torch survey; Torch survey of 1 pond	D0026/030/01 , D0026/036/01 , D1320/002/01 , D0026/034/01	Bern3, LBAP-C, LBAP-D, LBAP-F, LBAP-T, WCA5	PC

Species Name	Grid Reference	Date	Recorder(s)	Abundance	Record/Sample Type	Site Name	Notes	Dataset ID	Lists	V
<i>Lissotriton vulgaris</i> (Smooth Newt / Madfall Ddwr Gyffredin)	SJ280655 (Estimated Centroid of Site); Supplied by Original Recorder (Checked))	13 records, between 28/04/1998 and 10/04/2007	Leonard Perry, Philippa Perry; Anon; Leonard Perry, Jacinta Challinor, Philippa Perry; D. Tomlinson	9 Juvenile; 1 Juvenile; 15 Juvenile; 5; +; 131; 13		SSSI: Buckley Claypits And Commons; Buckley; Leasons Pottery Cottage; Broomhill; Buckley Common; Pond 1	Torch survey of 3 ponds, locations not specified; Torch survey of 20 ponds; Torch survey of 5 ponds	D0026/030/01 , D0026/036/01 , D0026/037/01 , D0026/279/01 , D1314/006/01 , D0026/032/01	Bern3, LBAP-C, LBAP-D, LBAP-F, LBAP-T, WCA5	PC
<i>Lissotriton vulgaris</i> (Smooth Newt / Madfall Ddwr Gyffredin)	SJ28496513 (Estimated Centroid of Site); Estimated (From Recorder's Map))	4 records, between 13/04/2004 and 06/04/2006	T. Woodall, G. Seddon, Matthew Ellis, Paul Day; Matthew Ellis, Tim Hodnett; T. Woodall, G. Seddon, Matthew Ellis	5; 1 Male		SSSI: Buckley Claypits And Commons; Strandard & Etna, Pond BCC 51a; BCC 51; Pond BCC51; Etna, Pond BCC51a	Torch survey	D0026/030/01 , D1320/002/01 , D0026/036/01	Bern3, LBAP-C, LBAP-D, LBAP-F, LBAP-T, WCA5	PC
<i>Lissotriton vulgaris</i> (Smooth Newt / Madfall Ddwr Gyffredin)	SJ28486794 (Estimated Centroid of Site); Supplied by Original Recorder (Checked))	3 records, between 10/05/1998 and 06/04/2004	Leonard Perry, Philippa Perry	23; 1; 7		SSSI: Connah's Quay Ponds & Woodland; Connah's Quay; Wepre School	Torch survey of 3 ponds; Torch survey; 3 ponds; Netting	D0026/036/01 , D0026/031/01 , D0026/279/01	Bern3, LBAP-C, LBAP-D, LBAP-F, LBAP-T, WCA5	PC
<i>Lissotriton vulgaris</i> (Smooth Newt / Madfall Ddwr Gyffredin)	SJ28166784 (Supplied by Original Recorder (Checked); Estimated Centroid of Site))	8 records, between 23/04/1998 and 06/09/2003	Leonard Perry, Philippa Perry; Philippa Perry, Leonard Perry; Leonard Perry, Jacinta Challinor, Philippa Perry; Jacinta Challinor	24; 38; 6; +; +; Larvae; Larvae		SSSI: Connah's Quay Ponds & Woodland; Connah's Quay; Rawlings Pond	Bottle trap survey of 1 pond; Bottle trapping survey of 1 pond; Torch survey; Torching; Netting	D0026/036/01 , D0026/031/01 , D0026/279/01	Bern3, LBAP-C, LBAP-D, LBAP-F, LBAP-T, WCA5	PC
<i>Lissotriton vulgaris</i> (Smooth Newt / Madfall Ddwr Gyffredin)	SJ289686 (Estimated Centroid of Site))	3 records, between 24/04/1998 and 05/08/1999	Leonard Perry, Philippa Perry; Leonard Perry	6 Juvenile; 26; +		SSSI: Connah's Quay Ponds & Woodland; Gathering Ground; Gathering Ground Wood	Torch survey of 2 ponds	D0026/036/01	Bern3, LBAP-C, LBAP-D, LBAP-F, LBAP-T, WCA5	PC

Species Name	Grid Reference	Date	Recorder(s)	Abundance	Record/Sample Type	Site Name	Notes	Dataset ID	Lists	V
<i>Lissotriton vulgaris</i> (Smooth Newt / Madfall Ddwr Gyffredin)	SJ276665 (Estimated Centroid of Site)	74 records, between 10/04/2000 and 12/05/2000	Tim Hodnett	3 Female; 2 Male; 1 Female; 1 Female; 1 Male; 2 Male; 5 Female; 1 Male; 1 Female; 2 Male; 2 Female; 1 Male; 3 Female; 3 Male; 5 Male; 1 Female; 1 Male; 2 Female; 4 Male; 1 Female; 3 Male; 1 Female		Alltami; Parry's Quarry	Bottle trap 12; Bottle trap 7; Bottle trap 3; Bottle trap 11; Bottle trap 6; Bottle trap 16; Bottle trap 8; Bottle trap 10; Bottle trap 5; Bottle trap 15; Bottle trap 2; Bottle trap 13; Bottle trap 14; Bottle trap 4; Bottle trap 9; Bottle trap 1; Pitfall trap 10; Pitfall trap 9	D0026/035/01	Bern3, LBAP-C, LBAP-D, LBAP-F, LBAP-T, WCA5	PC
<i>Lissotriton vulgaris</i> (Smooth Newt / Madfall Ddwr Gyffredin)	SJ27916574 (Estimated (From Recorder's Map))	9 records, between 14/06/1997 and 06/05/1998	Anon	1 Juvenile; 1; 2 Juvenile	Pitfall trap	SSSI: Buckley Claypits And Commons; Trap 31; Trap 32; Brookhill; Trap 31; Brookhill; Trap 32		D0026/031/01	Bern3, LBAP-C, LBAP-D, LBAP-F, LBAP-T, WCA5	PC
<i>Lissotriton vulgaris</i> (Smooth Newt / Madfall Ddwr Gyffredin)	SJ27876576 (Estimated (From Recorder's Map))	2 records, between 26/06/1997 and 27/03/1998	Anon	1; 2	Pitfall trap	SSSI: Buckley Claypits And Commons; Trap 27; Brookhill; Trap 27		D0026/031/01	Bern3, LBAP-C, LBAP-D, LBAP-F, LBAP-T, WCA5	PC
<i>Lissotriton vulgaris</i> (Smooth Newt / Madfall Ddwr Gyffredin)	SJ27756578 (Estimated (From Recorder's Map))	5 records, between 10/06/1997 and 20/04/2000	Anon; Sarah Carver	1; 1 Juvenile	Pitfall trap	SSSI: Buckley Claypits And Commons; Trap 24; Brookhill; Trap 22; Brookhill; Trap 24	Traps 24	D0026/031/01	Bern3, LBAP-C, LBAP-D, LBAP-F, LBAP-T, WCA5	PC
<i>Lissotriton vulgaris</i> (Smooth Newt / Madfall Ddwr Gyffredin)	SJ27866576 (Estimated (From Recorder's Map))	2 records, between 13/06/1997 and 20/06/1997	Anon	1; 1 Juvenile	Pitfall trap	SSSI: Buckley Claypits And Commons; Trap 26; Trap 75		D0026/031/01	Bern3, LBAP-C, LBAP-D, LBAP-F, LBAP-T, WCA5	PC

Species Name	Grid Reference	Date	Recorder(s)	Abundance	Record/Sample Type	Site Name	Notes	Dataset ID	Lists	V
<i>Lissotriton vulgaris</i> (Smooth Newt / Madfall Ddwr Gyffredin)	SJ27906576 (Estimated (From Recorder's Map))	6 records, between 10/06/1997 and 18/07/1997	Anon	1; 1 Juvenile	Pitfall trap	SSSI: Buckley Claypits And Commons; Trap 28; Trap 29		D0026/031/01	Bern3, LBAP-C, LBAP-D, LBAP-F, LBAP-T, WCA5	PC
<i>Lissotriton vulgaris</i> (Smooth Newt / Madfall Ddwr Gyffredin)	SJ27976562 (Estimated (From Recorder's Map))	7 records, between 04/06/1997 and 09/07/1997	Anon	1 Juvenile; 5 Juvenile; 3 Juvenile	Pitfall trap	SSSI: Buckley Claypits And Commons; Trap 67		D0026/031/01	Bern3, LBAP-C, LBAP-D, LBAP-F, LBAP-T, WCA5	PC
<i>Lissotriton vulgaris</i> (Smooth Newt / Madfall Ddwr Gyffredin)	SJ27816579 (Estimated (From Recorder's Map))	3 records, between 10/06/1997 and 01/04/1998	Anon	1 Juvenile; 2; 6	Pitfall trap	SSSI: Buckley Claypits And Commons; Trap 66; Brookhill; Trap 66		D0026/031/01	Bern3, LBAP-C, LBAP-D, LBAP-F, LBAP-T, WCA5	PC
<i>Lissotriton vulgaris</i> (Smooth Newt / Madfall Ddwr Gyffredin)	SJ27746564 (Estimated (From Recorder's Map))	8 records, between 10/06/1997 and 18/07/1997	Anon	2 Juvenile; 6 Juvenile; 1; 2 ; 2 Juvenile; 1 Juvenile; 14 Juvenile	Pitfall trap	SSSI: Buckley Claypits And Commons; Trap 14		D0026/031/01	Bern3, LBAP-C, LBAP-D, LBAP-F, LBAP-T, WCA5	PC
<i>Lissotriton vulgaris</i> (Smooth Newt / Madfall Ddwr Gyffredin)	SJ27966565 (Estimated (From Recorder's Map))	5 records, between 06/06/1997 and 24/06/1997	Anon	1 Juvenile; 5 Juvenile; 1; 3 Juvenile	Pitfall trap	SSSI: Buckley Claypits And Commons; Trap 68		D0026/031/01	Bern3, LBAP-C, LBAP-D, LBAP-F, LBAP-T, WCA5	PC
<i>Lissotriton vulgaris</i> (Smooth Newt / Madfall Ddwr Gyffredin)	SJ27936568 (Estimated (From Recorder's Map))	5 records, between 10/06/1997 and 03/07/1997	Anon	1 Juvenile; 2 Juvenile; 3 Juvenile	Pitfall trap	SSSI: Buckley Claypits And Commons; Trap 69		D0026/031/01	Bern3, LBAP-C, LBAP-D, LBAP-F, LBAP-T, WCA5	PC

Species Name	Grid Reference	Date	Recorder(s)	Abundance	Record/Sample Type	Site Name	Notes	Dataset ID	Lists	V
<i>Lissotriton vulgaris</i> (Smooth Newt / Madfall Ddwr Gyffredin)	SJ27886548 (Estimated (From Recorder's Map))	10 records, between 13/06/1997 and 15/05/1998	Anon	1 Juvenile; 1; 4; 24; 6	Pitfall trap	SSSI: Buckley Claypits And Commons; Trap 48; Brookhill; Trap 48		D0026/031/01	Bern3, LBAP-C, LBAP-D, LBAP-F, LBAP-T, WCA5	PC
<i>Lissotriton vulgaris</i> (Smooth Newt / Madfall Ddwr Gyffredin)	SJ27926554 (Estimated (From Recorder's Map))	10 records, between 13/06/1997 and 04/06/1998	Anon	2; 1 Juvenile; 1; 3; 9	Pitfall trap	SSSI: Buckley Claypits And Commons; Trap 45; Brookhill; Trap 45		D0026/031/01	Bern3, LBAP-C, LBAP-D, LBAP-F, LBAP-T, WCA5	PC
<i>Lissotriton vulgaris</i> (Smooth Newt / Madfall Ddwr Gyffredin)	SJ27966557 (Estimated (From Recorder's Map))	9 records, between 26/06/1997 and 12/05/1998	Anon	1; 2; 3	Pitfall trap	SSSI: Buckley Claypits And Commons; Trap 43; Brookhill; Trap 43		D0026/031/01	Bern3, LBAP-C, LBAP-D, LBAP-F, LBAP-T, WCA5	PC
<i>Lissotriton vulgaris</i> (Smooth Newt / Madfall Ddwr Gyffredin)	SJ27866546 (Estimated (From Recorder's Map))	4 records, between 10/06/1997 and 08/05/1998	Anon	1	Pitfall trap	SSSI: Buckley Claypits And Commons; Trap 49; Brookhill; Trap 49		D0026/031/01	Bern3, LBAP-C, LBAP-D, LBAP-F, LBAP-T, WCA5	PC
<i>Lissotriton vulgaris</i> (Smooth Newt / Madfall Ddwr Gyffredin)	SJ27776543 (Estimated (From Recorder's Map))	18/06/1997	Anon	1 Juvenile	Pitfall trap	SSSI: Buckley Claypits And Commons; Trap 60		D0026/031/01	Bern3, LBAP-C, LBAP-D, LBAP-F, LBAP-T, WCA5	PC
<i>Lissotriton vulgaris</i> (Smooth Newt / Madfall Ddwr Gyffredin)	SJ27766545 (Estimated (From Recorder's Map))	3 records, between 13/06/1997 and 09/07/1997	Anon	2 Juvenile; 1 Juvenile	Pitfall trap	SSSI: Buckley Claypits And Commons; Trap 61		D0026/031/01	Bern3, LBAP-C, LBAP-D, LBAP-F, LBAP-T, WCA5	PC

Species Name	Grid Reference	Date	Recorder(s)	Abundance	Record/Sample Type	Site Name	Notes	Dataset ID	Lists	V
<i>Lissotriton vulgaris</i> (Smooth Newt / Madfall Ddwr Gyffredin)	SJ27986559 (Estimated (From Recorder's Map))	10 records, between 18/06/1997 and 12/05/1998	Anon	1 Juvenile; 1; 2; 3	Pitfall trap	SSSI: Buckley Claypits And Commons; Trap 42; Brookhill; Trap 42		D0026/031/01	Bern3, LBAP-C, LBAP-D, LBAP-F, LBAP-T, WCA5	PC
<i>Lissotriton vulgaris</i> (Smooth Newt / Madfall Ddwr Gyffredin)	SJ27846577 (Estimated (From Recorder's Map))	2 records, between 13/06/1997 and 06/05/1998	Anon	2	Pitfall trap	SSSI: Buckley Claypits And Commons; Trap 65; Brookhill; Trap 65		D0026/031/01	Bern3, LBAP-C, LBAP-D, LBAP-F, LBAP-T, WCA5	PC
<i>Lissotriton vulgaris</i> (Smooth Newt / Madfall Ddwr Gyffredin)	SJ27956568 (Estimated (From Recorder's Map))	4 records, between 06/06/1997 and 22/07/1997	Anon	1 Juvenile; 1	Pitfall trap	SSSI: Buckley Claypits And Commons; Trap 36		D0026/031/01	Bern3, LBAP-C, LBAP-D, LBAP-F, LBAP-T, WCA5	PC
<i>Lissotriton vulgaris</i> (Smooth Newt / Madfall Ddwr Gyffredin)	SJ27976565 (Estimated (From Recorder's Map))	3 records, between 13/06/1997 and 01/07/1997	Anon	1; 1 Juvenile	Pitfall trap	SSSI: Buckley Claypits And Commons; Trap 39		D0026/031/01	Bern3, LBAP-C, LBAP-D, LBAP-F, LBAP-T, WCA5	PC
<i>Lissotriton vulgaris</i> (Smooth Newt / Madfall Ddwr Gyffredin)	SJ27936571 (Estimated (From Recorder's Map))	4 records, between 17/06/1997 and 06/05/1998	Anon	2; 1	Pitfall trap	SSSI: Buckley Claypits And Commons; Trap 34; Brookhill; Trap 34		D0026/031/01	Bern3, LBAP-C, LBAP-D, LBAP-F, LBAP-T, WCA5	PC
<i>Lissotriton vulgaris</i> (Smooth Newt / Madfall Ddwr Gyffredin)	SJ27916572 (Estimated (From Recorder's Map))	3 records, between 17/06/1997 and 18/07/1997	Anon	1 Juvenile	Pitfall trap	SSSI: Buckley Claypits And Commons; Trap 33; Trap 71		D0026/031/01	Bern3, LBAP-C, LBAP-D, LBAP-F, LBAP-T, WCA5	PC

Species Name	Grid Reference	Date	Recorder(s)	Abundance	Record/Sample Type	Site Name	Notes	Dataset ID	Lists	V
<i>Lissotriton vulgaris</i> (Smooth Newt / Madfall Ddwr Gyffredin)	SJ27946569 (Estimated (From Recorder's Map))	31/03/2000	Sarah Carver	1	Pitfall trap	SSSI: Buckley Claypits And Commons; Brookhill	Trap 34	D0026/031/01	Bern3, LBAP-C, LBAP-D, LBAP-F, LBAP-T, WCA5	PC
<i>Lissotriton vulgaris</i> (Smooth Newt / Madfall Ddwr Gyffredin)	SJ27906579 (Estimated (From Recorder's Map))	18/04/2000	Sarah Carver	1	Pitfall trap	SSSI: Buckley Claypits And Commons; Brookhill	Trap 30	D0026/031/01	Bern3, LBAP-C, LBAP-D, LBAP-F, LBAP-T, WCA5	PC
<i>Lissotriton vulgaris</i> (Smooth Newt / Madfall Ddwr Gyffredin)	SJ27996558 (Estimated (From Recorder's Map))	2 records, between 24/03/2000 and 27/04/2000	Sarah Carver	1	Pitfall trap	SSSI: Buckley Claypits And Commons; Brookhill	Trap 42	D0026/031/01	Bern3, LBAP-C, LBAP-D, LBAP-F, LBAP-T, WCA5	PC
<i>Lissotriton vulgaris</i> (Smooth Newt / Madfall Ddwr Gyffredin)	SJ27986561 (Estimated (From Recorder's Map))	2 records, between 24/03/2000 and 27/04/2000	Sarah Carver	1	Pitfall trap	SSSI: Buckley Claypits And Commons; Brookhill	Trap 40	D0026/031/01	Bern3, LBAP-C, LBAP-D, LBAP-F, LBAP-T, WCA5	PC
<i>Lissotriton vulgaris</i> (Smooth Newt / Madfall Ddwr Gyffredin)	SJ290650 (Estimated (Centroid of Site))	21 records, between 13/08/1988 and 14/09/1988	Anon	44 Larvae; 31 Larvae; 25 Larvae; 41 Larvae; 42 Larvae; 15 Larvae; 46 Larvae; 28 Larvae; 9 Larvae; 13 Larvae; 38 Larvae; 34 Larvae; 10 Larvae; 1 ; 41 Larvae; 2 ; 23 Larvae; 1 ; 30 Larvae; 63 Larvae		Buckley; Standard Landfill Quarry Pool	Bottle trapped (130 bottles) and translocated from this quarry pool to various sites. Quarry has since been landfilled and reprofiled	D0026/036/01	Bern3, LBAP-C, LBAP-D, LBAP-F, LBAP-T, WCA5	PC

Species Name	Grid Reference	Date	Recorder(s)	Abundance	Record/Sample Type	Site Name	Notes	Dataset ID	Lists	V
<i>Lissotriton vulgaris</i> (Smooth Newt / Madfall Ddwr Gyffredin)	SJ29146532 (Estimated Centroid of Site); Estimated (From Recorder's Map))	2 records, between 23/04/1995 and 19/04/2005	Paul Richards, P. Hodges; Matthew Ellis, Kate Taylor	+; 1 Male; 1 Female		SSSI: Buckley Claypits And Commons; Standard Landfill Lagoon 3; Standard, Pond BCC58	Torch survey	D0026/036/01	Bern3, LBAP-C, LBAP-D, LBAP-F, LBAP-T, WCA5	PC
<i>Lissotriton vulgaris</i> (Smooth Newt / Madfall Ddwr Gyffredin)	SJ29136528 (Estimated Centroid of Site))	5 records, between 23/04/1995 and 04/06/1999	Paul Richards, P. Hodges; Anon; Matthew Ellis, Sarah Carver	+; 41		SSSI: Buckley Claypits And Commons; Standard Landfill Lagoon 1	Torch survey of 1 pond	D0026/036/01	Bern3, LBAP-C, LBAP-D, LBAP-F, LBAP-T, WCA5	PC
<i>Lissotriton vulgaris</i> (Smooth Newt / Madfall Ddwr Gyffredin)	SJ29146530 (Estimated Centroid of Site))	2 records, between 23/04/1995 and 04/06/1999	Paul Richards; Matthew Ellis, Sarah Carver	+		SSSI: Buckley Claypits And Commons; Standard Landfill Lagoon 2	Torch survey of 1 pond	D0026/036/01	Bern3, LBAP-C, LBAP-D, LBAP-F, LBAP-T, WCA5	PC
<i>Lissotriton vulgaris</i> (Smooth Newt / Madfall Ddwr Gyffredin)	SJ285650 (Estimated Centroid of Site))	23 records, between 28/04/1998 and 16/05/2002	P. Hodges, T. Woodall; P. Hodges; Anon; T. Woodall	+; 8; 23		SSSI: Buckley Claypits And Commons; Etna, Wood 2; Etna, Shallow; Etna, Wood 1; Etna, Basin; Etna Park; Etna Park Gulleytops; Etna Park	Torch survey; Bottle trapping; Gulleytops; Bottle survey; Torch survey of 4 ponds	D0026/036/01 , D0026/032/01	Bern3, LBAP-C, LBAP-D, LBAP-F, LBAP-T, WCA5	PC
<i>Lissotriton vulgaris</i> (Smooth Newt / Madfall Ddwr Gyffredin)	SJ29786824 (Estimated Centroid of Site))	10/05/2001	P. Hodges	+		SSSI: Connah's Quay Ponds & Woodland; Wepre, New Pond	Netting survey	D0026/036/01	Bern3, LBAP-C, LBAP-D, LBAP-F, LBAP-T, WCA5	PC
<i>Lissotriton vulgaris</i> (Smooth Newt / Madfall Ddwr Gyffredin)	SJ29776822 (Estimated Centroid of Site))	10/05/2001	P. Hodges	+		SSSI: Connah's Quay Ponds & Woodland; Wepre, Small Taylors Pond	Netting survey	D0026/036/01	Bern3, LBAP-C, LBAP-D, LBAP-F, LBAP-T, WCA5	PC

Species Name	Grid Reference	Date	Recorder(s)	Abundance	Record/Sample Type	Site Name	Notes	Dataset ID	Lists	V
<i>Lissotriton vulgaris</i> (Smooth Newt / Madfall Ddwr Gyffredin)	SJ29646811 (Estimated Centroid of Site)	2 records, between 10/05/2001 and 23/06/2001	P. Hodges; Anon	+		SSSI: Connah's Quay Ponds & Woodland; Wepre, Taylors Pond	Torch survey	D0026/036/01	Bern3, LBAP-C, LBAP-D, LBAP-F, LBAP-T, WCA5	PC
<i>Lissotriton vulgaris</i> (Smooth Newt / Madfall Ddwr Gyffredin)	SJ29386813 (Estimated Centroid of Site)	10/05/2001	P. Hodges	+		SSSI: Connah's Quay Ponds & Woodland; Wepre, Old Hall Garden Pond	Torch survey	D0026/036/01	Bern3, LBAP-C, LBAP-D, LBAP-F, LBAP-T, WCA5	PC
<i>Lissotriton vulgaris</i> (Smooth Newt / Madfall Ddwr Gyffredin)	SJ28726496 (Estimated Centroid of Site)	28/04/1998	Anon	4		SSSI: Buckley Claypits And Commons; Enta, Burner Pond 2		D0026/036/01	Bern3, LBAP-C, LBAP-D, LBAP-F, LBAP-T, WCA5	PC
<i>Lissotriton vulgaris</i> (Smooth Newt / Madfall Ddwr Gyffredin)	SJ28496512 (Estimated Centroid of Site)	28/04/1998	Anon	3		SSSI: Buckley Claypits And Commons; Enta, Pond in Wood		D0026/036/01	Bern3, LBAP-C, LBAP-D, LBAP-F, LBAP-T, WCA5	PC
<i>Lissotriton vulgaris</i> (Smooth Newt / Madfall Ddwr Gyffredin)	SJ293681 (Estimated Centroid of Site)	2 records, between 09/06/1998 and 14/06/1998	Anon	51; 55		SSSI: Connah's Quay Ponds & Woodland; Wepre Park	Torch survey of 6 ponds	D0026/036/01	Bern3, LBAP-C, LBAP-D, LBAP-F, LBAP-T, WCA5	PC
<i>Lissotriton vulgaris</i> (Smooth Newt / Madfall Ddwr Gyffredin)	SJ29106525 (Estimated Site); Estimated (From Recorder's Map))	4 records, between 10/05/1992 and 04/06/1999	Anon; Matthew Ellis, Sarah Carver; Paul Richards, P. Hodges; Paul Richards	8; +; 15		SSSI: Buckley Claypits And Commons; Standard Landfill Pond 2; Standard, Pond BCC55	Torch survey of 1 pond	D0026/036/01	Bern3, LBAP-C, LBAP-D, LBAP-F, LBAP-T, WCA5	PC, KC

Species Name	Grid Reference	Date	Recorder(s)	Abundance	Record/Sample Type	Site Name	Notes	Dataset ID	Lists	V
<i>Lissotriton vulgaris</i> (Smooth Newt / Madfall Ddwr Gyffredin)	SJ28846514 (Estimated Centroid of Site))	3 records, between 08/05/1998 and 04/06/1999	Anon; Matthew Ellis, Sarah Carver	9; +		SSSI: Buckley Claypits And Commons; Standard Landfill Pond 1	Torch survey of 1 pond	D0026/036/01	Bern3, LBAP-C, LBAP-D, LBAP-F, LBAP-T, WCA5	PC
<i>Lissotriton vulgaris</i> (Smooth Newt / Madfall Ddwr Gyffredin)	SJ281653 (Supplied by Original Recorder (Checked); Estimated Centroid of Site); Selected from Interactive Map)	9 records, between 05/05/1998 and 27/05/2008	Anon; Leonard Perry, Philippa Perry; Jacinta Challinor, Kylie Jones Mattock; Jacinta Challinor, Matthew Ellis, Kylie Jones Mattock, Karl Martin; Kylie Jones Mattock; Tony Perry; Pip Perry	+; Few; 18; 24; 61; Adult (Sex Unknown); Few Adult (Sex Unknown); 3 Adult (Sex Unknown); 43 Adult (Sex Unknown)	Torch Count/Bottle trap	SSSI: Buckley Claypits And Commons; Buckley - Brookhill: General; Brookhill Quarry; Brookhill	Torch survey of 20 ponds; Torch survey; 19 ponds; Torch survey of 21 ponds; In all 19 ponds; Merged data from 20 ponds	D0026/036/01 , D0026/031/01 , D1314/007/01 , D1320/014/01	Bern3, LBAP-C, LBAP-D, LBAP-F, LBAP-T, WCA5	PC, NA
<i>Lissotriton vulgaris</i> (Smooth Newt / Madfall Ddwr Gyffredin)	SJ29316806 (Estimated Centroid of Site))	23/06/2001	T. Woodall	+		SSSI: Connah's Quay Ponds & Woodland; Wepre, 3rd Tier Pond	Torch survey	D0026/036/01	Bern3, LBAP-C, LBAP-D, LBAP-F, LBAP-T, WCA5	PC
<i>Lissotriton vulgaris</i> (Smooth Newt / Madfall Ddwr Gyffredin)	SJ29646810 (Estimated Centroid of Site))	2 records, between 22/04/1999 and 05/11/1999	Anon	+		Wepre Park; Taylors Large Pond	Torch survey of 1 pond	D0026/036/01	Bern3, LBAP-C, LBAP-D, LBAP-F, LBAP-T, WCA5	PC
<i>Lissotriton vulgaris</i> (Smooth Newt / Madfall Ddwr Gyffredin)	SJ29226831 (Estimated Centroid of Site))	2 records, between 22/04/1999 and 05/11/1999	Anon	+		Wepre Park; Lily Pond	Torch survey of 1 pond	D0026/036/01	Bern3, LBAP-C, LBAP-D, LBAP-F, LBAP-T, WCA5	PC

Species Name	Grid Reference	Date	Recorder(s)	Abundance	Record/Sample Type	Site Name	Notes	Dataset ID	Lists	V
<i>Lissotriton vulgaris</i> (Smooth Newt / Madfall Ddwr Gyffredin)	SJ293679 (Supplied by Original Recorder (Checked))	4 records, between 22/04/1999 and 05/11/1999	Anon	+		Wepre Park; Third Pond; Taylors Pond	Torch survey of 1 pond	D0026/036/01	Bern3, LBAP-C, LBAP-D, LBAP-F, LBAP-T, WCA5	PC
<i>Lissotriton vulgaris</i> (Smooth Newt / Madfall Ddwr Gyffredin)	SJ276664 (Supplied by Original Recorder (Checked))	2 records, both on 23/04/1998	Leonard Perry, Philippa Perry	30		Buckley; Alltami; Parry's Pit	Torch survey of 1 pond	D0026/036/01 , D0026/032/01	Bern3, LBAP-C, LBAP-D, LBAP-F, LBAP-T, WCA5	PC
<i>Lissotriton vulgaris</i> (Smooth Newt / Madfall Ddwr Gyffredin)	SJ27296643 (Supplied by Original Recorder (Checked); Estimated (From Recorder's Map); Estimated (Centroid of Site))	3 records, between 23/04/1998 and 22/05/2007	Leonard Perry, Philippa Perry; Karl Martin, Lee Bagnall	5; 2 Male		Northop; Alltami; Pinfold Lane; Parry's Pit; Pond 6	Torch survey of 3 ponds; Torch survey	D0026/036/01 , D0026/035/01 , D0026/032/01	Bern3, LBAP-C, LBAP-D, LBAP-F, LBAP-T, WCA5	PC
<i>Lissotriton vulgaris</i> (Smooth Newt / Madfall Ddwr Gyffredin)	SJ28476833 (Supplied by Original Recorder (Checked); Estimated (Centroid of Site))	16 records, between 24/03/1998 and 28/04/2004	Leonard Perry, Philippa Perry; Leonard Perry, Jacinta Challinor, Philippa Perry; Jacinta Challinor	87; 6; 9; 10; 26; 4; 27; 17; +; Larvae; 1; 97		SSSI: Connah's Quay Ponds & Woodland; Connah's Quay; Llwyni Pond	Torch survey of 1 pond; Bottle trapping survey of 1 pond; Netting survey of 1 pond; Torch survey; Torching; Bottle trapping; Netting	D0026/036/01 , D0026/031/01 , D0026/279/01	Bern3, LBAP-C, LBAP-D, LBAP-F, LBAP-T, WCA5	PC
<i>Lissotriton vulgaris</i> (Smooth Newt / Madfall Ddwr Gyffredin)	SJ29326806 (Estimated (Centroid of Site))	2 records, between 22/04/1999 and 05/11/1999	Anon	+		Wepre Park; Two Tier 2	Torch survey of 1 pond	D0026/036/01	Bern3, LBAP-C, LBAP-D, LBAP-F, LBAP-T, WCA5	PC

Species Name	Grid Reference	Date	Recorder(s)	Abundance	Record/Sample Type	Site Name	Notes	Dataset ID	Lists	V
<i>Lissotriton vulgaris</i> (Smooth Newt / Madfall Ddwr Gyffredin)	SJ27686632 (Estimated (From Recorder's Map))	20/04/2005	Matthew Ellis, Tim Hodnett, Kate Taylor	2 ; 2 Female		SSSI: Buckley Claypits And Commons; Pond BCC30	Torch survey	D0026/035/01	Bern3, LBAP-C, LBAP-D, LBAP-F, LBAP-T, WCA5	PC
<i>Lissotriton vulgaris</i> (Smooth Newt / Madfall Ddwr Gyffredin)	SJ28716493 (Estimated (From Recorder's Map))	2 records, between 09/04/2007 and 10/04/2007	G. Seddon, Deborah Taylor; Paul Day, Alan Brown, Matthew Ellis	6; 1 Male		SSSI: Buckley Claypits And Commons; Pond BCC52	Torch survey	D0026/035/01	Bern3, LBAP-C, LBAP-D, LBAP-F, LBAP-T, WCA5	PC
<i>Lissotriton vulgaris</i> (Smooth Newt / Madfall Ddwr Gyffredin)	SJ27626641 (Estimated (From Recorder's Map))	4 records, between 17/05/2005 and 07/06/2007	Karl Martin, Philippa Perry, Leonard Perry; Philippa Perry, Leonard Perry, Karl Martin, Lee Bagnall; Karl Martin, Lee Bagnall	2 Female; 1 Female; 4 Female		Alltami; Parry's Pit; Pond 15	Torch survey	D0026/035/01	Bern3, LBAP-C, LBAP-D, LBAP-F, LBAP-T, WCA5	PC
<i>Lissotriton vulgaris</i> (Smooth Newt / Madfall Ddwr Gyffredin)	SJ27676664 (Estimated (From Recorder's Map))	4 records, between 17/05/2005 and 05/06/2007	Karl Martin, Lee Bagnall, Philippa Perry, Leonard Perry; Philippa Perry, Leonard Perry, Karl Martin, Lee Bagnall; Karl Martin, Lee Bagnall	1 Female; 1 Male; 1 Male; 2 Female		Alltami; Parry's Pit; Pond 13	Torch survey	D0026/035/01	Bern3, LBAP-C, LBAP-D, LBAP-F, LBAP-T, WCA5	PC
<i>Lissotriton vulgaris</i> (Smooth Newt / Madfall Ddwr Gyffredin)	SJ27756554 (Estimated (From Recorder's Map))	13/06/1997	Anon	1	Pitfall trap	SSSI: Buckley Claypits And Commons; Trap 9		D0026/031/01	Bern3, LBAP-C, LBAP-D, LBAP-F, LBAP-T, WCA5	PC
<i>Lissotriton vulgaris</i> (Smooth Newt / Madfall Ddwr Gyffredin)	SJ27776542 (Estimated (From Recorder's Map))	13/06/1997	Anon	1 Juvenile	Pitfall trap	SSSI: Buckley Claypits And Commons; Trap 4		D0026/031/01	Bern3, LBAP-C, LBAP-D, LBAP-F, LBAP-T, WCA5	PC

Species Name	Grid Reference	Date	Recorder(s)	Abundance	Record/Sample Type	Site Name	Notes	Dataset ID	Lists	V
<i>Lissotriton vulgaris</i> (Smooth Newt / Madfall Ddwr Gyffredin)	SJ27776544 (Estimated (From Recorder's Map))	2 records, between 17/06/1997 and 18/06/1997	Anon	1	Pitfall trap	SSSI: Buckley Claypits And Commons; Trap 5		D0026/031/01	Bern3, LBAP-C, LBAP-D, LBAP-F, LBAP-T, WCA5	PC
<i>Lissotriton vulgaris</i> (Smooth Newt / Madfall Ddwr Gyffredin)	SJ27916575 (Estimated (From Recorder's Map))	01/07/1997	Anon	1	Pitfall trap	SSSI: Buckley Claypits And Commons; Trap 30		D0026/031/01	Bern3, LBAP-C, LBAP-D, LBAP-F, LBAP-T, WCA5	PC
<i>Lissotriton vulgaris</i> (Smooth Newt / Madfall Ddwr Gyffredin)	SJ27746571 (Estimated (From Recorder's Map))	3 records, between 27/03/1998 and 27/05/1998	Anon	1; 3	Pitfall trap	SSSI: Buckley Claypits And Commons; Brookhill; Trap 18		D0026/031/01	Bern3, LBAP-C, LBAP-D, LBAP-F, LBAP-T, WCA5	PC
<i>Lissotriton vulgaris</i> (Smooth Newt / Madfall Ddwr Gyffredin)	SJ27836577 (Estimated (From Recorder's Map))	4 records, between 01/04/1998 and 17/06/1998	Anon	4; 2	Pitfall trap	SSSI: Buckley Claypits And Commons; Brookhill; Trap 64		D0026/031/01	Bern3, LBAP-C, LBAP-D, LBAP-F, LBAP-T, WCA5	PC
<i>Lissotriton vulgaris</i> (Smooth Newt / Madfall Ddwr Gyffredin)	SJ27896550 (Estimated (From Recorder's Map))	4 records, between 27/03/1998 and 12/05/1998	Anon	5; 1; 18	Pitfall trap	SSSI: Buckley Claypits And Commons; Brookhill; Trap 47		D0026/031/01	Bern3, LBAP-C, LBAP-D, LBAP-F, LBAP-T, WCA5	PC
<i>Lissotriton vulgaris</i> (Smooth Newt / Madfall Ddwr Gyffredin)	SJ27746577 (Estimated (From Recorder's Map))	5 records, between 13/06/1997 and 15/05/1998	Anon	3; 1; 1 Juvenile	Pitfall trap	SSSI: Buckley Claypits And Commons; Brookhill; Trap 21; Trap 76		D0026/031/01	Bern3, LBAP-C, LBAP-D, LBAP-F, LBAP-T, WCA5	PC

Species Name	Grid Reference	Date	Recorder(s)	Abundance	Record/Sample Type	Site Name	Notes	Dataset ID	Lists	V
<i>Lissotriton vulgaris</i> (Smooth Newt / Madfall Ddwr Gyffredin)	SJ27746572 (Estimated (From Recorder's Map))	7 records, between 10/06/1997 and 09/06/1998	Anon	1; 2; 2 Juvenile; 1 Juvenile	Pitfall trap	SSSI: Buckley Claypits And Commons; Brookhill; Trap 19; Trap 77		D0026/031/01	Bern3, LBAP-C, LBAP-D, LBAP-F, LBAP-T, WCA5	PC
<i>Lissotriton vulgaris</i> (Smooth Newt / Madfall Ddwr Gyffredin)	SJ27776579 (Estimated (From Recorder's Map))	2 records, between 24/04/1998 and 15/05/1998	Anon	1; 2	Pitfall trap	SSSI: Buckley Claypits And Commons; Brookhill; Trap 23		D0026/031/01	Bern3, LBAP-C, LBAP-D, LBAP-F, LBAP-T, WCA5	PC
<i>Lissotriton vulgaris</i> (Smooth Newt / Madfall Ddwr Gyffredin)	SJ28336843 (Estimated (Centroid of Site))	7 records, between 14/03/2001 and 28/04/2004	Matthew Ellis, Leonard Perry; Philippa Perry; Leonard Perry, Jacinta Challinor, Philippa Perry, Alan Brown; Jacinta Challinor	50; 1; 2; Larvae; +		SSSI: Connah's Quay Ponds & Woodland; Connah's Quay; New Ponds; Llwyni Meadow	Netting survey; 2 ponds; Torch survey; 2 ponds; Netting; Bottle trapping	D0026/031/01 , D0026/279/01	Bern3, LBAP-C, LBAP-D, LBAP-F, LBAP-T, WCA5	PC
<i>Lissotriton vulgaris</i> (Smooth Newt / Madfall Ddwr Gyffredin)	SJ28606540 (Estimated (Centroid of Site))	2 records, both on 25/04/2001	Leonard Perry, Philippa Perry	11; 14		SSSI: Buckley Claypits And Commons; Standard; Globew ay	Torch survey; 5 ponds; Torch survey; 2 ponds	D0026/031/01	Bern3, LBAP-C, LBAP-D, LBAP-F, LBAP-T, WCA5	PC
<i>Lissotriton vulgaris</i> (Smooth Newt / Madfall Ddwr Gyffredin)	SJ28676539 (Estimated (From Recorder's Map); Estimated (Centroid of Site))	4 records, between 28/04/2002 and 13/04/2004	Alan Brown, D. Tomlinson, Paul Day; Leonard Perry, Philippa Perry	1 Female; +		SSSI: Buckley Claypits And Commons; Buckley; BCC 50; Pond BCC50; Globew ay	Torch survey	D1320/002/01 , D0026/036/01 , D0026/279/01	Bern3, LBAP-C, LBAP-D, LBAP-F, LBAP-T, WCA5	PC
<i>Lissotriton vulgaris</i> (Smooth Newt / Madfall Ddwr Gyffredin)	SJ27696631 (Estimated (From Recorder's Map))	17/05/2005	Philippa Perry, Leonard Perry, Karl Martin, Lee Bagnall	6 Female		Alltami; Parry's Pit; Pond 2	Torch survey	D0026/035/01	Bern3, LBAP-C, LBAP-D, LBAP-F, LBAP-T, WCA5	PC

Species Name	Grid Reference	Date	Recorder(s)	Abundance	Record/Sample Type	Site Name	Notes	Dataset ID	Lists	V
<i>Lissotriton vulgaris</i> (Smooth Newt / Madfall Ddwr Gyffredin)	SJ27696629 (Estimated (From Recorder's Map))	14/05/2007	Philippa Perry, Leonard Perry, Karl Martin, Lee Bagnall	2 Female		Alltami; Parry's Pit; Pond 1	Torch survey	D0026/035/01	Bern3, LBAP-C, LBAP-D, LBAP-F, LBAP-T, WCA5	PC
<i>Lissotriton vulgaris</i> (Smooth Newt / Madfall Ddwr Gyffredin)	SJ27676643 (Estimated (From Recorder's Map))	2 records, between 17/05/2005 and 14/05/2007	Philippa Perry, Leonard Perry, Karl Martin, Lee Bagnall	2 Female; 5 Male; 7 Female		Alltami; Parry's Pit; Pond 14	Torch survey	D0026/035/01	Bern3, LBAP-C, LBAP-D, LBAP-F, LBAP-T, WCA5	PC
<i>Lissotriton vulgaris</i> (Smooth Newt / Madfall Ddwr Gyffredin)	SJ291652 (Estimated (Centroid of Site))	2 records, between 10/05/1992 and 07/04/1993	Anon - CCW; Anon			SSSI: Buckley Claypits And Commons; Standard Landfill Lagoons & Pond		D0026/036/01	Bern3, LBAP-C, LBAP-D, LBAP-F, LBAP-T, WCA5	PC
<i>Lissotriton vulgaris</i> (Smooth Newt / Madfall Ddwr Gyffredin)	SJ2960967155	9 records, between 26/05/2010 and 10/06/2010	Phil Pearce	1 adult female; 3 adult male; 6 adult male; 2 adult male; 2 adult female; 1 adult male	Water trap	Field to north of Ewloe		D1407/001/01	Bern3, LBAP-C, LBAP-D, LBAP-F, LBAP-T, WCA5	PC
<i>Lissotriton vulgaris</i> (Smooth Newt / Madfall Ddwr Gyffredin)	SJ2964768117 (GPS Reading)	26/06/2003	Jan Wilkinson	Egg		Pond CQ25		D1045/001/01	Bern3, LBAP-C, LBAP-D, LBAP-F, LBAP-T, WCA5	NA
<i>Lissotriton vulgaris</i> (Smooth Newt / Madfall Ddwr Gyffredin)	SJ28156784 (Estimated (Centroid of Site))	4 records, between 02/04/2006 and 12/04/2007	Andrew McIlwraith	10 Male; 8 Female; 13 Male; 8 Female; 23 Male; 10 Female		Connah's Quay; Rawlings Pond	Pond 96. By torch survey; Pond 96. Torch survey	D0026/279/01	Bern3, LBAP-C, LBAP-D, LBAP-F, LBAP-T, WCA5	PC

Species Name	Grid Reference	Date	Recorder(s)	Abundance	Record/Sample Type	Site Name	Notes	Dataset ID	Lists	V
<i>Lissotriton vulgaris</i> (Smooth Newt / Madfall Ddwr Gyffredin)	SJ28016786 (Supplied by Original Recorder (Checked); Estimated (Centroid of Site))	4 records, between 02/04/2006 and 12/04/2007	Andrew McIlwraith	15 Male; 7 Female; 14 Male; 7 Female; 4 Male; 4 Female; 3 Male; 3 Female		Connah's Quay; Bowey Homes Pond	Pond 92. 11M, 3F by torch survey; 4M, 4F by bottle survey; Pond 92. 10M, 3F by torch survey; 4M, 4F by bottle trapping; Pond 92. By torch survey; Pond 92. By bottle trapping	D0026/279/01	Bern3, LBAP-C, LBAP-D, LBAP-F, LBAP-T, WCA5	PC
<i>Lissotriton vulgaris</i> (Smooth Newt / Madfall Ddwr Gyffredin)	SJ27646782 (Estimated (Centroid of Site))	3 records, between 02/04/2006 and 12/04/2007	Andrew McIlwraith	1 Male; 1 Female		Connah's Quay; Pentre Farm	Pond 94. By bottle trapping; Pond 94. By bottle survey	D0026/279/01	Bern3, LBAP-C, LBAP-D, LBAP-F, LBAP-T, WCA5	PC
<i>Lissotriton vulgaris</i> (Smooth Newt / Madfall Ddwr Gyffredin)	SJ293660 (Supplied by Original Recorder (Checked))	3 records, between 02/04/2006 and 12/04/2007	Andrew McIlwraith	4 Female; 3 Male; 4 Male		Hawarden; Alltami; Parry's Pit	Pond 81. By torch survey	D0026/279/01	Bern3, LBAP-C, LBAP-D, LBAP-F, LBAP-T, WCA5	PC
<i>Lissotriton vulgaris</i> (Smooth Newt / Madfall Ddwr Gyffredin)	SJ28016804 (Supplied by Original Recorder (Checked); Estimated (Centroid of Site); Selected from Interactive Map)	6 records, between 01/04/2005 and 12/04/2007	Andrew McIlwraith; Anon - Jacobs	10 Male; 9 Female; 11 Male; 3 Female; 11 Male; 4 Female; 2 Adult Female; 1 Adult Male	Torch Count/Bottle trap	Connah's Quay; Connah's Quay - Pentre Farm (Ffordd Newydd); CQ34 (IR); Rawlings Pond	Pond 91. 8M, 9F by torch survey; 2M by bottle trapping; Pond 91. 8M, 9F by torch survey; 2M by bottle survey; Pond 91. 9M, 3F by torch survey; 2M by bottle trapping; Pond 91. 10M, 4F by torch survey; 1M by bottle survey	D0026/279/01 , D1320/014/01	Bern3, LBAP-C, LBAP-D, LBAP-F, LBAP-T, WCA5	PC, NA
<i>Lissotriton vulgaris</i> (Smooth Newt / Madfall Ddwr Gyffredin)	SJ276662 (Estimated (Centroid of Site); Supplied by Original Recorder (Checked))	4 records, between 02/04/2006 and 12/04/2007	Andrew McIlwraith	3 Juvenile; 4 Male; 6 Female; 8 Male; 7 Female; 11 Male; 2 Female		Alltami; Parry's Pit	Pond 70a. By bottle trapping; Pond 71a. By bottle survey; Pond 71a. By bottle trapping	D0026/279/01	Bern3, LBAP-C, LBAP-D, LBAP-F, LBAP-T, WCA5	PC

Species Name	Grid Reference	Date	Recorder(s)	Abundance	Record/Sample Type	Site Name	Notes	Dataset ID	Lists	V
<i>Lissotriton vulgaris</i> (Smooth Newt / Madfall Ddwr Gyffredin)	SJ27736785 (Estimated Centroid of Site); Selected from Interactive Map)	9 records, between 05/04/2006 and 22/05/2019	Andrew McIlwraith; Ian Roberts; Peter Lancashire; Tim Hodnett; Ian Roberts	4 Male; 2 Female; 3 Male; 2 Female; 3 Female; 8 Adult (Sex Unknown); 1 Adult Male; 1 Adult (Sex Unknown); 3 Adult Female; 2 Adult Male; 7 Adult (Sex Unknown)	Torch Count	Connah's Quay; Connah's Quay - Pentre Farm (Ffordd Newydd): CQ32 (IR)	Pond 93. By bottle trapping; Methodology not known	D0026/279/01 , D1320/014/01	Bern3, LBAP-C, LBAP-D, LBAP-F, LBAP-T, WCA5	PC, NA
<i>Lissotriton vulgaris</i> (Smooth Newt / Madfall Ddwr Gyffredin)	SJ309676 (Estimated Centroid of Transect))	12 records, between 2004 and 2006	Anon	Abundant; Occasional; Rare; 4; Frequent; 7; 8; 3; 17; 16; 27		Deeside; Pond 10; Pond 11; Pond 6; Pond 4; Pond 1a; Pond 1b		D0026/073/01	Bern3, LBAP-C, LBAP-D, LBAP-F, LBAP-T, WCA5	PC
<i>Lissotriton vulgaris</i> (Smooth Newt / Madfall Ddwr Gyffredin)	SJ282678 (Supplied by Original Recorder (Checked))	2 records, between 06/04/2004 and 28/04/2004	Leonard Perry, Philippa Perry, Leonard Perry, Jacinta Challinor, Philippa Perry	21; 27		Connah's Quay; Rawlings Pond	Netting	D0026/279/01	Bern3, LBAP-C, LBAP-D, LBAP-F, LBAP-T, WCA5	PC
<i>Lissotriton vulgaris</i> (Smooth Newt / Madfall Ddwr Gyffredin)	SJ27656783 (Estimated Centroid of Site); Selected from Interactive Map)	9 records, between 28/04/2004 and 22/05/2019	Leonard Perry, Philippa Perry, Anon - Jacobs; Ian Roberts; Peter Lancashire; Ian Roberts; Tim Hodnett	8; 3 Adult Male; 1 Adult Female; 1 Adult Male; 1 Adult Female; 1 Adult Male; 1 Adult Female; 1 Adult (Sex Unknown); 3 Adult Male; 3 Adult Female; 3 Adult Male; 5 Adult Female; 3 Adult Female; 3 Adult	Torch Count/Bottle trap	Connah's Quay; Connah's Quay - Pentre Farm (Ffordd Newydd): CQ31 (IR); Pentre Farm	Torching; Methodology not known	D0026/279/01 , D1320/014/01	Bern3, LBAP-C, LBAP-D, LBAP-F, LBAP-T, WCA5	PC, NA
<i>Lissotriton vulgaris</i> (Smooth Newt / Madfall Ddwr Gyffredin)	SJ295681 (Estimated Centroid of Transect))	12/04/2003 to 13/04/2003	Anon	13		Wepre Park	Combined data for 6 ponds between SJ29366807 and SJ29756824. Torch and bottle survey	D0026/279/01	Bern3, LBAP-C, LBAP-D, LBAP-F, LBAP-T, WCA5	PC

Species Name	Grid Reference	Date	Recorder(s)	Abundance	Record/Sample Type	Site Name	Notes	Dataset ID	Lists	V
<i>Lissotriton vulgaris</i> (Smooth Newt / Madfall Ddwr Gyffredin)	SJ282652 (Estimated Centroid of Site); Supplied by Original Recorder (Checked))	2 records, between 27/04/2004 and 03/05/2007	Matthew Ellis, Kylie Jones Mattock, Paul Day, Kari Martin, Matthew MacIntyre, Rhian Jones; Matthew Ellis, Paul Day, Neil Smith, D. Tomlinson, Ian Hughes, Rachel Watson, Sarah Carver	123; 24		SSSI: Buckley Claypits And Commons; Brookhill	Torch survey of 23 ponds; Torch survey of 22 ponds	D1314/006/01 , D1314/003/01	Bern3, LBAP-C, LBAP-D, LBAP-F, LBAP-T, WCA5	PC
<i>Lissotriton vulgaris</i> (Smooth Newt / Madfall Ddwr Gyffredin)	SJ280654 (Supplied by Original Recorder (Checked))	5 records, between 16/04/2003 and 26/04/2005	David Groom, Jacinta Challinor, Matthew Ellis, Philippa Perry; David Groom, Jacinta Challinor, Matthew Ellis, Paul Day; Leonard Perry, Matthew Ellis, Philippa Perry, Alan Brown, D. Tomlinson; Leonard	97; 32; 7; 12; 78		SSSI: Buckley Claypits And Commons; Brookhill	Torch survey of 22 ponds; Torch survey of 20 ponds	D1314/004/01 , D1314/002/01 , D1314/003/01	Bern3, LBAP-C, LBAP-D, LBAP-F, LBAP-T, WCA5	PC
<i>Lissotriton vulgaris</i> (Smooth Newt / Madfall Ddwr Gyffredin)	SJ288651 (Supplied by Original Recorder (Checked))	3 records, between 13/04/2004 and June 2008	Matthew Ellis, Kate Taylor, T. Woodall; Alan Brown, D. Tomlinson, Paul Day, Matthew Ellis, Tim Hodnett, Leonard Perry, Philippa Perry, Clare Christian, Jim Foster; Ben Milner	13; 3; 4 adult		SSSI: Buckley Claypits And Commons; Globe Way Pond 8; Standard, Etna; Standard & Etna	Torch survey of 9 ponds; Pond HSI Score 0.81	D1314/004/01 , D1314/003/01 , D1360/001/01	Bern3, LBAP-C, LBAP-D, LBAP-F, LBAP-T, WCA5	PC
<i>Lissotriton vulgaris</i> (Smooth Newt / Madfall Ddwr Gyffredin)	SJ27656629 (Estimated Centroid of Site))	20/04/2005	Tim Hodnett, Matthew Ellis	4		SSSI: Buckley Claypits And Commons; Parry's Pit	Torch survey of 2 ponds	D1314/004/01	Bern3, LBAP-C, LBAP-D, LBAP-F, LBAP-T, WCA5	PC
<i>Lissotriton vulgaris</i> (Smooth Newt / Madfall Ddwr Gyffredin)	SJ28496795 (Estimated Centroid of Site))	2 records, between 11/04/2002 and 23/05/2002	Philippa Perry; Leonard Perry, Philippa Perry	+		Connah's Quay; Wepre School	Torch and bottle trap survey; Torch survey	D0026/279/01	Bern3, LBAP-C, LBAP-D, LBAP-F, LBAP-T, WCA5	PC

Species Name	Grid Reference	Date	Recorder(s)	Abundance	Record/Sample Type	Site Name	Notes	Dataset ID	Lists	V
<i>Lissotriton vulgaris</i> (Smooth Newt / Madfall Ddwr Gyffredin)	SJ294681 (Supplied by Original Recorder (Checked))	06/04/2002 to 10/04/2002	Anon	+		Wepre Park	Bottle trapping	D0026/279/01	Bern3, LBAP-C, LBAP-D, LBAP-F, LBAP-T, WCA5	PC
<i>Lissotriton vulgaris</i> (Smooth Newt / Madfall Ddwr Gyffredin)	SJ285652 (Estimated (Centroid of Transect))	09/04/2007	D. Tomlinson	6		SSSI: Buckley Claypits And Commons; Standard & Etna	Torch survey of 4 ponds	D1314/006/01	Bern3, LBAP-C, LBAP-D, LBAP-F, LBAP-T, WCA5	PC
<i>Lissotriton vulgaris</i> (Smooth Newt / Madfall Ddwr Gyffredin)	SJ285651 (Estimated (Centroid of Site))	3 records, between 10/04/2007 and June 2008	Matthew Ellis, Paul Day, Alan Brown; Ben Milner	1; 6 adult; 2 adult		SSSI: Buckley Claypits And Commons;Globe Way Pond 6;Globe Way Pond 7; Etna	Torch survey of 2 ponds; Pond HSI Score 0.83; Pond HSI Score 0.43	D1314/006/01 , D1360/001/01	Bern3, LBAP-C, LBAP-D, LBAP-F, LBAP-T, WCA5	PC
<i>Lissotriton vulgaris</i> (Smooth Newt / Madfall Ddwr Gyffredin)	SJ284683 (Estimated (Centroid of Site))	25/04/2007	Leonard Perry, Philippa Perry	79		SSSI: Connah's Quay Ponds & Woodland; Llwyni Pond	Torch survey of 16 ponds	D1314/006/01	Bern3, LBAP-C, LBAP-D, LBAP-F, LBAP-T, WCA5	PC
<i>Lissotriton vulgaris</i> (Smooth Newt / Madfall Ddwr Gyffredin)	SJ293680 (Estimated (Centroid of Site))	4 records, between 09/06/1998 and 17/05/2007	T. Woodall, Vanessa Bean; Anon	63; 25; 51; 55		Wepre Park	Torch survey of 14 ponds; Torch survey of 12 ponds; Torch survey of 6 ponds	D1314/006/01 , D0026/032/01	Bern3, LBAP-C, LBAP-D, LBAP-F, LBAP-T, WCA5	PC
<i>Lissotriton vulgaris</i> (Smooth Newt / Madfall Ddwr Gyffredin)	SJ288652 (Supplied by Original Recorder (Checked);Estimated (Centroid of Site))	2 records, between 25/04/2001 and 03/04/2008	Matthew Ellis, Kylie Jones Mattock; Tony Perry; Pip Perry	4; 11 Adult (Sex Unknown)	Torch Count	SSSI: Buckley Claypits And Commons;Buckle y - Standard: Site; Standard & Etna	Torch survey of 6 ponds; Merged data from five ponds	D1314/007/01 , D1320/014/01	Bern3, LBAP-C, LBAP-D, LBAP-F, LBAP-T, WCA5	PC, NA

Species Name	Grid Reference	Date	Recorder(s)	Abundance	Record/Sample Type	Site Name	Notes	Dataset ID	Lists	V
<i>Lissotriton vulgaris</i> (Smooth Newt / Madfall Ddwr Gyffredin)	SJ291653 (Estimated Centroid of Site)	08/05/1998	Anon	58		SSSI: Buckley Claypits And Commons; Standard Landfill	Torch survey of 5 ponds	D0026/032/01	Bern3, LBAP-C, LBAP-D, LBAP-F, LBAP-T, WCA5	PC
<i>Lissotriton vulgaris</i> (Smooth Newt / Madfall Ddwr Gyffredin)	SJ27906574 (Estimated (From Recorder's Map))	5 records, between 06/06/1997 and 04/07/1997	Anon	1 Juvenile; 2 Juvenile	Pitfall trap	SSSI: Buckley Claypits And Commons; Trap 72		D0026/031/01	Bern3, LBAP-C, LBAP-D, LBAP-F, LBAP-T, WCA5	PC
<i>Lissotriton vulgaris</i> (Smooth Newt / Madfall Ddwr Gyffredin)	SJ27936570 (Estimated (From Recorder's Map))	3 records, between 09/06/1997 and 25/06/1997	Anon	1 Juvenile; 2 Juvenile	Pitfall trap	SSSI: Buckley Claypits And Commons; Trap 70		D0026/031/01	Bern3, LBAP-C, LBAP-D, LBAP-F, LBAP-T, WCA5	PC
<i>Lissotriton vulgaris</i> (Smooth Newt / Madfall Ddwr Gyffredin)	SJ27906575 (Estimated (From Recorder's Map))	8 records, between 10/06/1997 and 22/07/1997	Anon	1 Juvenile; 4 Juvenile; 1	Pitfall trap	SSSI: Buckley Claypits And Commons; Trap 73		D0026/031/01	Bern3, LBAP-C, LBAP-D, LBAP-F, LBAP-T, WCA5	PC
<i>Lissotriton vulgaris</i> (Smooth Newt / Madfall Ddwr Gyffredin)	SJ27746570 (Estimated (From Recorder's Map))	6 records, between 17/06/1997 and 22/07/1997	Anon	2 Juvenile; 1; 1 Juvenile; 1 ; 1 Juvenile	Pitfall trap	SSSI: Buckley Claypits And Commons; Trap 78		D0026/031/01	Bern3, LBAP-C, LBAP-D, LBAP-F, LBAP-T, WCA5	PC
<i>Lissotriton vulgaris</i> (Smooth Newt / Madfall Ddwr Gyffredin)	SJ27766559 (Estimated (From Recorder's Map))	13/06/1997	Anon	3	Pitfall trap	SSSI: Buckley Claypits And Commons; Trap 79		D0026/031/01	Bern3, LBAP-C, LBAP-D, LBAP-F, LBAP-T, WCA5	PC

Species Name	Grid Reference	Date	Recorder(s)	Abundance	Record/Sample Type	Site Name	Notes	Dataset ID	Lists	V
<i>Lissotriton vulgaris</i> (Smooth Newt / Madfall Ddwr Gyffredin)	SJ27756551 (Estimated (From Recorder's Map))	11/07/1997	Anon	1	Pitfall trap	SSSI: Buckley Claypits And Commons; Trap 80		D0026/031/01	Bern3, LBAP-C, LBAP-D, LBAP-F, LBAP-T, WCA5	PC
<i>Lissotriton vulgaris</i> (Smooth Newt / Madfall Ddwr Gyffredin)	SJ27766546 (Estimated (From Recorder's Map))	13/06/1997	Anon	2 Juvenile	Pitfall trap	SSSI: Buckley Claypits And Commons; Trap 81		D0026/031/01	Bern3, LBAP-C, LBAP-D, LBAP-F, LBAP-T, WCA5	PC
<i>Lissotriton vulgaris</i> (Smooth Newt / Madfall Ddwr Gyffredin)	SJ278656 (Estimated (From Recorder's Map))	17 records, between 05/06/1997 and 22/07/1997	Anon	9 ; 7 Juvenile; 5 Juvenile; 8 ; 14 Juvenile; 14 ; 28 Juvenile; 22 ; 47 Juvenile; 26 ; 25 Juvenile; 7 ; 61 Juvenile; 35 ; 138 Juvenile; 1; 9 ; 6 Juvenile; 2 ; 2 Juvenile; 4 ; 39 Juvenile; 2		SSSI: Buckley Claypits And Commons; Brookhill; Area 12; Brookhill; Area 17 & 10; Brookhill; Area 19; Brookhill; Area 18; Brookhill; Areas 12, 3 & 10; Brookhill; Areas 8, 9 & 14; Brookh...	Hand searching; 1.5 man-hours; Hand searching; 1 man-hour; Hand searching; 0.5 man-hours; Hand searching; 3 man-hours; Hand searching; 2 man-hours; Hand searching; 0.5 man-hour; Hand searching; 0.25 man-hour; Draw Down Zone search; 0.75 man-hours; Draw Down Zone search; 0.5 man-hours	D0026/031/01	Bern3, LBAP-C, LBAP-D, LBAP-F, LBAP-T, WCA5	PC
<i>Lissotriton vulgaris</i> (Smooth Newt / Madfall Ddwr Gyffredin)	SJ27886566 (Estimated (From Recorder's Map))	11 records, between 09/06/1997 and 14/07/1997	Anon	4 Juvenile; 7 Juvenile; 3 ; 1 Juvenile; 11 Juvenile; 4 ; 2 Juvenile; 5 Juvenile; 4; 1 ; 1 Juvenile; 2 ; 5 Juvenile; 1 ; 3 Juvenile; 15		SSSI: Buckley Claypits And Commons; Brookhill; Area 5; Brookhill; Area 5 West & North; Brookhill; Area 5 North	Hand searching; 1.25 man-hours; Hand searching; 2 man-hours; Hand searching; 2.5 man-hours; Hand searching; 5 man-hours; Draw Down Zone search; 2.5 man-hours; Hand searching; 1 man-hour; Hand searching; 0.75 man-hour; Draw Down Zone search; 16 man-hours	D0026/031/01	Bern3, LBAP-C, LBAP-D, LBAP-F, LBAP-T, WCA5	PC

Species Name	Grid Reference	Date	Recorder(s)	Abundance	Record/Sample Type	Site Name	Notes	Dataset ID	Lists	V
<i>Lissotriton vulgaris</i> (Smooth Newt / Madfall Ddwr Gyffredin)	SJ27936564 (Estimated (From Recorder's Map))	2 records, both on 18/06/1997	Anon	3 ; 5 Juvenile; 6 ; 5 Juvenile		SSSI: Buckley Claypits And Commons; Brookhill; Area 6	Hand searching; 2.5 man-hours; Hand searching; 1.5 man-hours	D0026/031/01	Bern3, LBAP-C, LBAP-D, LBAP-F, LBAP-T, WCA5	PC
<i>Lissotriton vulgaris</i> (Smooth Newt / Madfall Ddwr Gyffredin)	SJ27866574 (Estimated (From Recorder's Map))	4 records, between 07/07/1997 and 11/07/1997	Anon	4; 6; 7 ; 4 Juvenile; 2		SSSI: Buckley Claypits And Commons; Brookhill; Area 2	Draw Down Zone search; 1 man-hour; Draw Down Zone search; 6 man-hours; Draw Down Zone search; 2 man-hours	D0026/031/01	Bern3, LBAP-C, LBAP-D, LBAP-F, LBAP-T, WCA5	PC
<i>Lissotriton vulgaris</i> (Smooth Newt / Madfall Ddwr Gyffredin)	SJ27786570 (Estimated (From Recorder's Map))	8 records, between 07/07/1997 and 14/07/1997	Anon	4 ; 1 Larvae; 9; 8; 23 ; 15 Larvae; 217 ; 99 Larvae; 37 ; 2 Larvae; 1 ; 2 Larvae; 12 ; 12 Larvae		SSSI: Buckley Claypits And Commons; Brookhill; Area 1	Draw Down Zone search; 2 man-hours; Draw Down Zone search; 4 man-hours; Draw Down Zone search; 1 man-hour; Draw Down Zone search; 3 man-hours; Draw Down Zone search; 12 man-hours; Draw Down Zone search; 6 man-hours; Draw Down Zone search; 2.5 man-hours	D0026/031/01	Bern3, LBAP-C, LBAP-D, LBAP-F, LBAP-T, WCA5	PC
<i>Lissotriton vulgaris</i> (Smooth Newt / Madfall Ddwr Gyffredin)	SJ27756550 (Estimated (From Recorder's Map))	24/04/1998	Anon	1	Pitfall trap	SSSI: Buckley Claypits And Commons; Brookhill; Trap 62		D0026/031/01	Bern3, LBAP-C, LBAP-D, LBAP-F, LBAP-T, WCA5	PC
<i>Lissotriton vulgaris</i> (Smooth Newt / Madfall Ddwr Gyffredin)	SJ27756557 (Estimated (From Recorder's Map))	24/04/1998	Anon	2	Pitfall trap	SSSI: Buckley Claypits And Commons; Brookhill; Trap 10		D0026/031/01	Bern3, LBAP-C, LBAP-D, LBAP-F, LBAP-T, WCA5	PC

Species Name	Grid Reference	Date	Recorder(s)	Abundance	Record/Sample Type	Site Name	Notes	Dataset ID	Lists	V
<i>Lissotriton vulgaris</i> (Smooth Newt / Madfall Ddwr Gyffredin)	SJ27966567 (Estimated (From Recorder's Map))	29/04/1998	Anon	1	Pitfall trap	SSSI: Buckley Claypits And Commons; Brookhill; Trap 37		D0026/031/01	Bern3, LBAP-C, LBAP-D, LBAP-F, LBAP-T, WCA5	PC
<i>Lissotriton vulgaris</i> (Smooth Newt / Madfall Ddwr Gyffredin)	SJ27806579 (Estimated (From Recorder's Map))	06/05/1998	Anon	1	Pitfall trap	SSSI: Buckley Claypits And Commons; Brookhill; Trap 25		D0026/031/01	Bern3, LBAP-C, LBAP-D, LBAP-F, LBAP-T, WCA5	PC
<i>Lissotriton vulgaris</i> (Smooth Newt / Madfall Ddwr Gyffredin)	SJ27746552 (Estimated (From Recorder's Map))	06/05/1998	Anon	1	Pitfall trap	SSSI: Buckley Claypits And Commons; Brookhill; Trap 8		D0026/031/01	Bern3, LBAP-C, LBAP-D, LBAP-F, LBAP-T, WCA5	PC
<i>Lissotriton vulgaris</i> (Smooth Newt / Madfall Ddwr Gyffredin)	SJ27976563 (Estimated (From Recorder's Map))	01/04/1998	Anon	1	Pitfall trap	SSSI: Buckley Claypits And Commons; Brookhill; Trap 40		D0026/031/01	Bern3, LBAP-C, LBAP-D, LBAP-F, LBAP-T, WCA5	PC
<i>Lissotriton vulgaris</i> (Smooth Newt / Madfall Ddwr Gyffredin)	SJ289647	April 2008 to June 2008	Ben Milner	6 adult		Globe Way Pond 1	Pond HSI Score 0.70	D1360/001/01	Bern3, LBAP-C, LBAP-D, LBAP-F, LBAP-T, WCA5	PC
<i>Lissotriton vulgaris</i> (Smooth Newt / Madfall Ddwr Gyffredin)	SJ285648	April 2008 to June 2008	Ben Milner	16 adult		Globe Way Pond 4	Pond HSI Score 0.84	D1360/001/01	Bern3, LBAP-C, LBAP-D, LBAP-F, LBAP-T, WCA5	PC

Species Name	Grid Reference	Date	Recorder(s)	Abundance	Record/Sample Type	Site Name	Notes	Dataset ID	Lists	V
<i>Lissotriton vulgaris</i> (Smooth Newt / Madfall Ddwr Gyffredin)	SJ287649	2 records, between April 2008 and June 2008	Ben Milner	6 adult; 11 adult		Globe Way Pond 2;Globe Way Pond 3	Pond HSI Score 0.83; Pond HSI Score 0.55	D1360/001/01	Bern3, LBAP-C, LBAP-D, LBAP-F, LBAP-T, WCA5	PC
<i>Lissotriton vulgaris</i> (Smooth Newt / Madfall Ddwr Gyffredin)	SJ2768466313 (Supplied by Original Recorder)	5 records, between 20/04/2005 and 17/05/2007	Anon - AMEC; Tim Hodnett; Matthew Ellis; Kate Taylor; Lee Bagnall; Karl Martin; Tony Perry; Pip Perry	8 Adult Female; 2 Adult Male; 16 Adult Female; 7 Adult Male; 9 Adult Female; 2 Adult Female; 2 Adult (Sex Unknown); 6 Adult Female	Torch Count	Buckley - Parry's: BCC30 (Parry's 1)	Amec record	D1320/014/01	Bern3, LBAP-C, LBAP-D, LBAP-F, LBAP-T, WCA5	NA
<i>Lissotriton vulgaris</i> (Smooth Newt / Madfall Ddwr Gyffredin)	SJ2814965412 (Selected from Interactive Map)	17 records, between 16/05/1997 and 26/04/2022	Amanda Davies; Matthew Ellis; Barbara Owsianka; Amanda Davies; Amanda Davies; Nik Reynolds; Julian Whitehurst; Kylie Jones - Mattock; Pip Perry; Tony Perry; Elizabeth Webster; Amanda Davies; Arwyn ...	6 Adult Male; 25 Adult Female; 6 Age & Sex Unknown; 4 Adult Male; 2 Adult Female; 2 Adult Male; 3 Adult Female; 1 Adult Male; 4 Adult Female; 1 Age & Sex Unknown; 1 Adult Female; 1 Ad...	Torch Count/Bottle trap	Buckley - Brookhill: Pond 14		D1320/014/01	Bern3, LBAP-C, LBAP-D, LBAP-F, LBAP-T, WCA5	NA, PC
<i>Lissotriton vulgaris</i> (Smooth Newt / Madfall Ddwr Gyffredin)	SJ2810065418 (Selected from Interactive Map)	16 records, between 16/05/1997 and 26/04/2022	Paul Day; Rhys Evans; Mandy Cartwright; Sophie Johnson; Amy Green; Sarah Slater; Sarah Carver; Phillip Pearce; Ste Lewis; Jennifer Butler; Matthew Ellis; Paul Day; Kylie Jones - Mattock; Karl Martin;	4 Adult Male; 6 Adult Female; 1 Age & Sex Unknown; 1 Adult Male; 1 Adult Female; 4 Adult Male; 7 Adult Female; 5 Adult Male; 2 Adult (Sex Unknown); 2 Adult Male; 10 Adult Male; 10 Adult Female; 1 A...	Torch Count/Bottle trap	Buckley - Brookhill: Pond 15		D1320/014/01	Bern3, LBAP-C, LBAP-D, LBAP-F, LBAP-T, WCA5	NA, PC

Species Name	Grid Reference	Date	Recorder(s)	Abundance	Record/Sample Type	Site Name	Notes	Dataset ID	Lists	V
<i>Lissotriton vulgaris</i> (Smooth Newt / Madfall Ddwr Gyffredin)	SJ2802165531 (Selected from Interactive Map)	19 records, between 16/05/1997 and 24/04/2023	Paul Day; Rhys Evans; Nick Thomas; Amy Green; Nia Watkin; Amanda Davies; Nik Reynolds; Ste Lewis; Amy Green; Sarah Slater; Amy Green; Jennifer Butler; Amy Green; Alistair Hemphill; Matthew Ellis; P...	1 Adult Male; 2 Age & Sex Unknown; 5 Adult Male; 4 Adult Male; 1 Adult Female; 2 Adult Male; 4 Adult Male; 7 Adult Female; 3 Adult Male; 14 Adult Male; 2 Adult Female; 1 Male; 1 Male; 1 Female; 1 A...	Torch Count/Bottle trap	Buckley - Brookhill: Pond 19		D1320/014/01	Bern3, LBAP-C, LBAP-D, LBAP-F, LBAP-T, WCA5	NA, PC
<i>Lissotriton vulgaris</i> (Smooth Newt / Madfall Ddwr Gyffredin)	SJ2822965267 (Selected from Interactive Map)	14 records, between 26/04/2000 and 27/04/2021	Matthew Ellis; Paul Day; Mandy Cartwright; Jennifer Butler; Amy Green; Sarah Slater; Elizabeth Webster; Amanda Davies; Elizabeth Webster; Amanda Davies; Paul Day; Matthew Ellis; Arwyn Parry; Mandy ...	1 Adult Male; 1 Adult Female; 6 Adult Male; 1 Adult Female; 1 Adult Female; 1 Adult Male; 6 Adult Male; 2 Adult Female; 5 Male; 1 Female; 2 Adult (Sex Unknown); 1 Adult Male; 3 Adult Female; 2 Adul...	Torch Count/Bottle trap	Buckley - Brookhill: Pond 02		D1320/014/01	Bern3, LBAP-C, LBAP-D, LBAP-F, LBAP-T, WCA5	NA
<i>Lissotriton vulgaris</i> (Smooth Newt / Madfall Ddwr Gyffredin)	SJ2820165279 (Selected from Interactive Map)	9 records, between 26/04/2000 and 24/04/2023	Paul Day; Betty Lee; Elizabeth Webster; Amanda Davies; Jennifer Butler; Louise Sawrey; Pip Perry; Tony Perry; Sarah Thompson; Alistair Hemphill; Amanda Davies; Jennifer Butler; Mandy Cartwright; So...	2 Adult Male; 1 Adult Female; 11 Adult Male; 1 Adult Female; 1 Adult Male; 2 Adult (Sex Unknown); 1 Female; 2 Adult (Sex Unknown); 4 Adult Female; 1 Adult (Sex Unknown); 1 Adult Female	Torch Count/Bottle trap	Buckley - Brookhill: Pond 03		D1320/014/01	Bern3, LBAP-C, LBAP-D, LBAP-F, LBAP-T, WCA5	NA, PC
<i>Lissotriton vulgaris</i> (Smooth Newt / Madfall Ddwr Gyffredin)	SJ2823065299 (Selected from Interactive Map)	15 records, between 10/08/1999 and 24/04/2023	Matthew Ellis; Alun Evans; Amy Green; Arwyn Parry; Mel Reid; Louise Sawrey; Matthew Ellis; Hannah Wilson; Amanda Davies; Matthew Ellis; Paul Day; Kylie Jones - Mattock; Karl Martin; Matthew Mclnytre;	3 Adult Male; 1 Adult Female; 1 Adult Female; 4 Adult Male; 1 Adult Female; 1 Adult Male; 21 Adult Male; 1 Adult (Sex Unknown); Larva/Tadpole; 2 Adult (Sex Unknown); 3 Adult Male; 2 Adult Female	Torch Count/Bottle trap	Buckley - Brookhill: Pond 05		D1320/014/01	Bern3, LBAP-C, LBAP-D, LBAP-F, LBAP-T, WCA5	NA, PC

Species Name	Grid Reference	Date	Recorder(s)	Abundance	Record/Sample Type	Site Name	Notes	Dataset ID	Lists	V
<i>Lissotriton vulgaris</i> (Smooth Newt / Madfall Ddwr Gyffredin)	SJ2818965326 (Selected from Interactive Map)	13 records, between 31/03/2007 and 26/04/2022	Rhian Hughes; Aled Jones; Karen Rippin; Alistair Hemphill; Emma Broad; Elizabeth Webster; Elizabeth Webster; Emma Broad; Jack Parry; Neil Dudley; Matthew Ellis; Paul Day; Kylie Jones - Mattock; Kar...	1 Adult Male; 1 Adult Female; 2 Adult Male; 1 Adult Female; 6 Adult Male; 1 Female; 3 Adult Male; 2 Adult Female	Torch Count/Bottle trap	Buckley - Brookhill: Pond 06		D1320/014/01	Bern3, LBAP-C, LBAP-D, LBAP-F, LBAP-T, WCA5	NA, PC
<i>Lissotriton vulgaris</i> (Smooth Newt / Madfall Ddwr Gyffredin)	SJ2817465313 (Selected from Interactive Map)	9 records, between 03/05/2007 and 18/05/2023	Betty Lee; Paul Day; Kate Surry; Ruth Shepherd; Alistair Hemphill; Karen Rippin; Matthew Ellis; Paul Day; Kylie Jones - Mattock; Karl Martin; Matthew McInyre; Alistair Hemphill; Sarah Slater; Mand...	1 Adult Male; 2 Adult Female; 7 Adult Male; 1 Adult Female; 1 Adult Male; 2 Adult Male; 2 Adult (Sex Unknown); 1 Adult Female; 5 Adult Female; 5 Adult Male; 3 Adult Female	Torch Count/Bottle trap	Buckley - Brookhill: Pond 08		D1320/014/01	Bern3, LBAP-C, LBAP-D, LBAP-F, LBAP-T, WCA5	NA, PC
<i>Lissotriton vulgaris</i> (Smooth Newt / Madfall Ddwr Gyffredin)	SJ2814865359 (Selected from Interactive Map)	15 records, between 30/05/1997 and 24/04/2023	Amanda Davies; Barbara Owsianka; Ste Lewis; Amy Green; Sarah Slater; Nia Watkin; Nia Watkin; Saira Sheldrake; Jack Parry; Neil Dudley; Tony Perry; Pip Perry; Kylie Jones - Mattock; Julian Whitehurst;	3 Adult Female; 1 Adult (Sex Unknown); 2 Adult (Sex Unknown); 1 Adult Male; 5 Adult Male; 1 Adult Female; 2 Adult Female; 7 Adult Male; 8 Adult Female; 2 Adult Female; 1 Adult Female; 2 Adult Female; 2 Adult Male; 6	Torch Count/Bottle trap	Buckley - Brookhill: Pond 09		D1320/014/01	Bern3, LBAP-C, LBAP-D, LBAP-F, LBAP-T, WCA5	NA, PC
<i>Lissotriton vulgaris</i> (Smooth Newt / Madfall Ddwr Gyffredin)	SJ2817765391 (Selected from Interactive Map)	15 records, between 03/05/2007 and 26/04/2022	Amanda Davies; Barbara Owsianka; Ste Lewis; Brianna Hodge; Mandy Cartwright; Elizabeth Webster; Amanda Davies; Kate Surry; Ruth Shepherd; Ste Lewis; Jennifer Butler; Ste Lewis; Neil Dudley; Alistai...	2 Adult Male; 2 Adult Female; 3 Adult Male; 2 Adult Male; 5 Adult Female; 2 Age & Sex Unknown; 1 Adult Male; 3 Adult Female; 1 Adult Female; 3 Male; 3 Female; 9 Adult (Sex Unknown); 1 Adult Male; 1...	Torch Count/Bottle trap	Buckley - Brookhill: Pond 11		D1320/014/01	Bern3, LBAP-C, LBAP-D, LBAP-F, LBAP-T, WCA5	NA, PC

Species Name	Grid Reference	Date	Recorder(s)	Abundance	Record/Sample Type	Site Name	Notes	Dataset ID	Lists	V
<i>Lissotriton vulgaris</i> (Smooth Newt / Madfall Ddwr Gyffredin)	SJ2812165389 (Selected from Interactive Map)	11 records, between 05/05/1998 and 12/04/2022	Amanda Davies; Barbara Owsianka; Amanda Davies; Lee Bagnall; Nia Watkin; Chloe May; Jack Parry; Neil Dudley; Matthew Ellis; Paul Day; Kylie Jones - Mattock; Karl Martin; Matthew McInyre; Tony Perry;	1 Adult Male; 4 Adult Male; 6 Adult Male; 2 Adult Female; 2 Adult Male; 1 Adult Female; 1 Female; 1 Adult (Sex Unknown); 1 Adult Female; 1 Adult Male	Torch Count/Bottle trap	Buckley - Brookhill: Pond 12	Terrestrial	D1320/014/01	Bern3, LBAP-C, LBAP-D, LBAP-F, LBAP-T, WCA5	NA, PC
<i>Lissotriton vulgaris</i> (Smooth Newt / Madfall Ddwr Gyffredin)	SJ2804565498 (Selected from Interactive Map)	19 records, between 16/05/1997 and 18/05/2023	Alex Hatton; Kate Surry; Amanda Davies; Lee Bagnall; Amy Green; Arwyn Parry; Julian Whitehurst; Kylie Jones - Mattock; Pip Perry; Tony Perry; Nia Watkin; Amanda Davies; Amy Green; Nick Thomas; Alis...	1 Adult Male; 6 Adult Female; 1 Adult Male; 1 Adult Female; 2 Adult Male; 2 Adult Female; 1 Adult Male; 3 Adult Female; 2 Adult Male; 1 Adult Female; 6 Adult Male; 2 Adult Female; 2 Juvenile (Sex U...	Torch Count/Bottle trap	Buckley - Brookhill: Pond 18		D1320/014/01	Bern3, LBAP-C, LBAP-D, LBAP-F, LBAP-T, WCA5	NA, PC
<i>Lissotriton vulgaris</i> (Smooth Newt / Madfall Ddwr Gyffredin)	SJ2813265402 (Selected from Interactive Map)	13 records, between 30/05/1997 and 24/04/2023	Amanda Davies; Nik Reynolds; Mandy Cartwright; Jennifer Butler; Mel Reid; Louise Sawrey; Julian Whitehurst; Kylie Jones - Mattock; Pip Perry; Tony Perry; Matthew Ellis; Paul Day; Kylie Jones - Matt...	1 Male; 7 Adult Female; 1 Adult Female; 3 Adult Male; 4 Adult Male; 4 Adult Female; 7 Adult Male; 9 Adult Female; 100 Adult (Sex Unknown); 1 Male; 1 Adult (Sex Unknown); 2 Adult (Sex Unknown)	Torch Count	Buckley - Brookhill: Pond 13		D1320/014/01	Bern3, LBAP-C, LBAP-D, LBAP-F, LBAP-T, WCA5	NA, PC
<i>Lissotriton vulgaris</i> (Smooth Newt / Madfall Ddwr Gyffredin)	SJ2896568646 (Selected from Interactive Map)	17 records, between 05/04/1992 and 20/04/2021	Karl Martin; Anon - NEWW; Tim Johnson; Ste Lewis; Amanda Davies; Gill Seddon; Sarah Brown; David Groom; Stephen Taylor; Rachael Watson; Jacinta Williams; Nikki Clarke; Amanda Davies; M. Taylor; St...	1 Male; 1 Female; 2 Male; 1 Female; 4 Male; 3 Male; 2 Male; Adult (Sex Unknown); 26 Adult (Sex Unknown); 8 Adult (Sex Unknown); 22 Adult (Sex Unknown); 3 Adult (Sex Unknown); 1 Male; 6 Male	Torch Count	Connah's Quay - Llwyni & Gathering Grounds: CQ5	Merged data with CQ4; Includes data for CQ04	D1320/014/01	Bern3, LBAP-C, LBAP-D, LBAP-F, LBAP-T, WCA5	NA

Species Name	Grid Reference	Date	Recorder(s)	Abundance	Record/Sample Type	Site Name	Notes	Dataset ID	Lists	V
<i>Lissotriton vulgaris</i> (Smooth Newt / Madfall Ddwr Gyffredin)	SJ2815767849 (Selected from Interactive Map)	29 records, between 05/04/1992 and 18/04/2023	Karl Martin; Anon - NEWW; Kylie Jones; Anon - NEWW; Kylie Jones; Mick Brummage; Lucy Boyett; Tim Johnson; Ste Lewis; Amanda Davies; Gill Seddon; Sarah Brown; David Groom; Stephen Taylor; Rachael ...	28 Male; 12 Female; 23 Male; 16 Male; 11 Male; 3 Female; 49 Male; 2 Male; 1 Male; 3 Male; Adult (Sex Unknown); 24 Adult (Sex Unknown); 6 Adult (Sex Unknown); 13 Adult (Sex Unknown); 38 Adult (Sex U...	Torch Count/Bottle trap; Netted	Connah's Quay - Llwyni & Gathering Grounds: CQ11 (Rawlings)		D1320/014/01	Bern3, LBAP-C, LBAP-D, LBAP-F, LBAP-T, WCA5	NA, PC
<i>Lissotriton vulgaris</i> (Smooth Newt / Madfall Ddwr Gyffredin)	SJ2833668426 (Selected from Interactive Map)	25 records, between 14/03/2001 and 18/04/2023	Kylie Jones; Anon - NEWW; Kylie Jones; Mick Brummage; Lucy Boyett; Kate Surry; Jacinta Williams; Tim Johnson; Ste Lewis; Amanda Davies; Gill Seddon; Sarah Brown; David Groom; Stephen Taylor; Rachael	11 Male; 22 Male; 14 Male; 8 Male; 6 Male; 3 Male; 1 Female; 12 Male; 20 Female; 4 Male; 4 Female; 1; 2 Adult (Sex Unknown); Larva/Tadpole; 5 Male; 7 Male; 1 Male; 18 Female; 2 Male; 15 Female; Pre...	Torch Count/Bottle trap; Netted	Connah's Quay - Llwyni & Gathering Grounds: CQ2	Merged data from CQ2 & CQ3; Combined data with CQ3	D1320/014/01	Bern3, LBAP-C, LBAP-D, LBAP-F, LBAP-T, WCA5	NA, PC
<i>Lissotriton vulgaris</i> (Smooth Newt / Madfall Ddwr Gyffredin)	SJ2832468445 (Selected from Interactive Map)	14 records, between 20/04/2006 and 18/04/2023	Kylie Jones; Anon - NEWW; Kylie Jones; Mick Brummage; Lucy Boyett; Kate Surry; Jacinta Williams; Tim Johnson; Ste Lewis; Amanda Davies; Gill Seddon; Sarah Brown; David Groom; Stephen Taylor; Rachael	1 Male; 12 Male; 14 Male; 7 Male; 3 Adult Male; 4 Adult Female; 2 Female; 2 Male; 6 Female; 3 Male; 7 Female; 1 Male; 4 Female; 4 Male	Torch Count; Terrestrial disturbance	Connah's Quay - Llwyni & Gathering Grounds: CQ3 (dry)	Pond dry	D1320/014/01	Bern3, LBAP-C, LBAP-D, LBAP-F, LBAP-T, WCA5	NA, PC
<i>Lissotriton vulgaris</i> (Smooth Newt / Madfall Ddwr Gyffredin)	SJ2846568337 (Selected from Interactive Map)	37 records, between 11/04/1986 and 18/04/2023	Kate Surry; Jacinta Williams; David Groom; Stephen Taylor; Rachael Watson; Jacinta Williams; Nikki Clarke; Amanda Davies; M. Taylor; Ste Lewis; David Bryan; Anon; Paul Richards; Pip Perry; Tony Per...	13 Male; 28 Male; 2 Male; 1 Female; 2 Male; 3 Male; Adult (Sex Unknown); 6 Adult (Sex Unknown); 87 Adult (Sex Unknown); 97 Adult (Sex Unknown); 4 Adult (Sex Unknown); 9 Adult (Sex Unknown); 10 Adul...	Torch Count/Bottle trap; Netted	Connah's Quay - Llwyni & Gathering Grounds: CQ1		D1320/014/01	Bern3, LBAP-C, LBAP-D, LBAP-F, LBAP-T, WCA5	NA, PC

Species Name	Grid Reference	Date	Recorder(s)	Abundance	Record/Sample Type	Site Name	Notes	Dataset ID	Lists	V
<i>Lissotriton vulgaris</i> (Smooth Newt / Madfall Ddwr Gyffredin)	SJ2816268344 (Selected from Interactive Map)	7 records, between 12/05/2009 and 12/04/2016	Kate Surry; Jacinta Williams; Tim Johnson; Ste Lewis; Amanda Davies; Gill Seddon; Sarah Brown; Sarah Slater; Andrew Williams; Mandy Cartwright; Neil Smith; Anon; Gill Seddon	2 Male; 2 Adult (Sex Unknown); 1 Male; 1 Female; 6 Female; 3 Male	Torch Count	Connah's Quay - Llwyni & Gathering Grounds: CQ8a		D1320/014/01	Bern3, LBAP-C, LBAP-D, LBAP-F, LBAP-T, WCA5	NA
<i>Lissotriton vulgaris</i> (Smooth Newt / Madfall Ddwr Gyffredin)	SJ28506796 (Selected from Interactive Map)	7 records, between 10/05/1998 and 20/04/2010	Kate Surry; David Groom; Stephen Taylor; Rachael Watson; Jacinta Williams; Nikki Clarke; Tony Perry; Pip Perry; Pip Perry; Tony Perry	10 Male; 1 Female; 21 Male; 23 Adult (Sex Unknown); Present; 1 Adult (Sex Unknown); 7 Adult (Sex Unknown)	Torch Count	Connah's Quay - Llwyni & Gathering Grounds: CQ9	Merged data from CQ9, 10, 10a; Merged data from 3 ponds; Merged data from three ponds: CQ9, CQ10, CQ10a	D1320/014/01	Bern3, LBAP-C, LBAP-D, LBAP-F, LBAP-T, WCA5	NA
<i>Lissotriton vulgaris</i> (Smooth Newt / Madfall Ddwr Gyffredin)	SJ2936568076 (Selected from Interactive Map)	10 records, between 22/04/1999 and 04/04/2017	Tim Johnson; Stuart Mathieson; V Bielby; Tom Woodall; Neil Dudley; Ste Lewis; Gill Seddon; Tom Woodall; Tom Woodall; V Bielby; Gill Seddon; Ally Whitley; Phillip Pearce; James Emmett; Phillip Pearce;	3 Male; 1 Adult (Sex Unknown); 6 Male; 10 Female; 1 Male; 2 Adult (Sex Unknown); 12 Adult (Sex Unknown); 9 Adult (Sex Unknown); 1 Female; 8 Adult (Sex Unknown); 4 Male; 1 Adult (Sex Unknown); Present	Torch Count	Connah's Quay - Wepre Park including Taylor's Wood: CQ23		D1320/014/01	Bern3, LBAP-C, LBAP-D, LBAP-F, LBAP-T, WCA5	NA
<i>Lissotriton vulgaris</i> (Smooth Newt / Madfall Ddwr Gyffredin)	SJ2938468065 (Selected from Interactive Map)	5 records, between 11/04/2005 and 04/04/2017	Tim Johnson; Stuart Mathieson; Gill Seddon; James Mabon; Neil Dudley; Ste Lewis; Amy Green; Karen Ripplin; David Bryan; Gill Seddon; Tom Woodall	3 Male; 1 Adult (Sex Unknown); 2 Adult (Sex Unknown); 1 Male; 1 Male; 1 Female; 12 Adult (Sex Unknown)	Torch Count	Connah's Quay - Wepre Park including Taylor's Wood: CQ24		D1320/014/01	Bern3, LBAP-C, LBAP-D, LBAP-F, LBAP-T, WCA5	NA

Species Name	Grid Reference	Date	Recorder(s)	Abundance	Record/Sample Type	Site Name	Notes	Dataset ID	Lists	V
<i>Lissotriton vulgaris</i> (Smooth Newt / Madfall Ddwr Gyffredin)	SJ2902267407 (Selected from Interactive Map)	17 records, between 08/05/2000 and 18/04/2023	Anon; Gill Seddon; James Mabon; V Bielby; Tom Woodall; Ste Lewis; Neil Dudley; Sarah Slater; Amanda Davies; Amy Green; Lindsay Webster; Tim Johnson; Ste Lewis; Amanda Davies; Helen Mrowiec; Gill Se...	1 Male; 15 Adult (Sex Unknown); 3 Male; 2 Female; 2 Male; 12 Adult (Sex Unknown); 7 Adult (Sex Unknown); 12 Male; 9 Female; 4 Male; 4 Female; Present; 1 Adult Male; 21 Adult (Sex Unknown); 4 Female	Torch Count	Connah's Quay - Wepre Park including Taylor's Wood: CQ30A (big)		D1320/014/01	Bern3, LBAP-C, LBAP-D, LBAP-F, LBAP-T, WCA5	NA, PC
<i>Lissotriton vulgaris</i> (Smooth Newt / Madfall Ddwr Gyffredin)	SJ2876565026 (Selected from Interactive Map)	12 records, between 08/05/2001 and 25/04/2023	Dave Williams; Matthew Ellis; Alan Brown; Paul Day; Matthew Ellis; Pip Perry; Dave Tomlinson; Amanda Davies; Jennifer Butler; Anon; Tom Woodall; Phil Hodges; Tom Woodall; Gill Seddon; Matthew Ellis...	2 Male; 1 Adult Female; 1 Male; Present Adult (Sex Unknown); 5 Adult (Sex Unknown); 1 Adult (Sex Unknown); 2 Adult Male; 1 Female; 3 Male; 2 Female	Torch Count; Terrestrial disturbance	Buckley - Etna Park: BCC52		D1320/014/01	Bern3, LBAP-C, LBAP-D, LBAP-F, LBAP-T, WCA5	NA, PC
<i>Lissotriton vulgaris</i> (Smooth Newt / Madfall Ddwr Gyffredin)	SJ2877565006 (Selected from Interactive Map)	9 records, between 19/04/2005 and 25/04/2023	Dave Williams; Matthew Ellis; Alistair Hemphill; Helen Mrowiec; Aaron FCC; Ste Lewis; Amanda Davies; Karen Rippin; Tom Woodall; Phil Hodges; Tom Woodall; Gill Seddon; Matthew Ellis; Paul Day; Gill ...	2 Male; 1 Male; 8 Adult (Sex Unknown); 9 Adult (Sex Unknown); 3 Male; 4 Female	Torch Count	Buckley - Etna Park: BCC53		D1320/014/01	Bern3, LBAP-C, LBAP-D, LBAP-F, LBAP-T, WCA5	NA, PC
<i>Lissotriton vulgaris</i> (Smooth Newt / Madfall Ddwr Gyffredin)	SJ2926568405 (Selected from Interactive Map)	9 records, between 10/05/2004 and 19/04/2022	Anon; Gill Seddon; Ally Whitley; Jennifer Butler; Dave Butler; Amanda Davies; Helen Mrowiec; David Bryan; Jennifer Butler; Carol; Gill Seddon; Tom Woodall; David Bryan; Aaron FCC; Sarah Slater; So...	1 Male; 2 Male; 2 Adult (Sex Unknown); 3 Female; 6 Male	Torch Count	Connah's Quay - Wepre Golf Course: CQ19		D1320/014/01	Bern3, LBAP-C, LBAP-D, LBAP-F, LBAP-T, WCA5	NA, PC

Species Name	Grid Reference	Date	Recorder(s)	Abundance	Record/Sample Type	Site Name	Notes	Dataset ID	Lists	V
<i>Lissotriton vulgaris</i> (Smooth Newt / Madfall Ddwr Gyffredin)	SJ2930468145 (Selected from Interactive Map)	5 records, between 01/05/2012 and 03/04/2018	Anon; Amanda Davies; Amy Green; Lindsay Webster; Tim Johnson; Ste Lewis; Amy Green; Karen Rippin; David Bryan; David Bryan; Aaron FCC; Sarah Slater	1 Male; 5 Male; 3 Adult (Sex Unknown); 2 Female; 1 Adult Female	Torch Count	Connah's Quay - Wepre Golf Course: CQ32		D1320/014/01	Bern3, LBAP-C, LBAP-D, LBAP-F, LBAP-T, WCA5	NA
<i>Lissotriton vulgaris</i> (Smooth Newt / Madfall Ddwr Gyffredin)	SJ2867965393 (Selected from Interactive Map)	13/04/2004	Alan Brown; Paul Day; Matthew Ellis; Pip Perry; Dave Tomlinson	1 Adult Female	Torch Count	Buckley - Etna Park: BCC50		D1320/014/01	Bern3, LBAP-C, LBAP-D, LBAP-F, LBAP-T, WCA5	NA
<i>Lissotriton vulgaris</i> (Smooth Newt / Madfall Ddwr Gyffredin)	SJ2849565139 (Selected from Interactive Map)	6 records, between 13/04/2004 and 12/04/2022	Alan Brown; Paul Day; Matthew Ellis; Pip Perry; Dave Tomlinson; Amanda Davies; Jennifer Butler; Tom Woodall; Gill Seddon; Matthew Ellis; Paul Day; Sarah Slater; Amanda Davies; Gill Seddon; Erwin Ne...	1 Adult Male; 5 Adult Male; 5 Adult (Sex Unknown); 35 Adult (Sex Unknown); 2 Adult (Sex Unknown); 11 Male	Torch Count	Buckley - Etna Park: BCC51a		D1320/014/01	Bern3, LBAP-C, LBAP-D, LBAP-F, LBAP-T, WCA5	NA, PC
<i>Lissotriton vulgaris</i> (Smooth Newt / Madfall Ddwr Gyffredin)	SJ2937468146 (Selected from Interactive Map)	9 records, between 05/04/1991 and 02/04/2019	Gill Seddon; James Mabon; Gill Seddon; Ally Whitley; Amanda Davies; Angharad Owens; Tom Woodall; Anon; Gill Seddon; Tom Woodall; Tom Woodall; V Bielby; Phillip Pearce; James Emmett; Paul Richards	4 Adult (Sex Unknown); 42 Adult (Sex Unknown); 2 Male; Present Adult (Sex Unknown); 3 Adult (Sex Unknown); 9 Adult (Sex Unknown); 5 Male; 7 Female; Present	Torch Count; Not Applicable	Connah's Quay - Wepre Park including Taylor's Wood: CQ21		D1320/014/01	Bern3, LBAP-C, LBAP-D, LBAP-F, LBAP-T, WCA5	NA
<i>Lissotriton vulgaris</i> (Smooth Newt / Madfall Ddwr Gyffredin)	SJ2935568075 (Selected from Interactive Map)	7 records, between 22/04/1999 and 04/04/2017	Gill Seddon; James Mabon; Gill Seddon; Ally Whitley; Ste Lewis; Neil Dudley; Anon; Phillip Pearce; Kate Poyner	2 Adult (Sex Unknown); 7 Adult (Sex Unknown); 5 Male; Present; 4 Adult (Sex Unknown)	Torch Count	Connah's Quay - Wepre Park including Taylor's Wood: CQ22 (small)		D1320/014/01	Bern3, LBAP-C, LBAP-D, LBAP-F, LBAP-T, WCA5	NA

Species Name	Grid Reference	Date	Recorder(s)	Abundance	Record/Sample Type	Site Name	Notes	Dataset ID	Lists	V
<i>Lissotriton vulgaris</i> (Smooth Newt / Madfall Ddwr Gyffredin)	SJ2977468265 (Selected from Interactive Map)	8 records, between 22/04/1999 and 18/04/2023	Gill Seddon; James Mabon; Amanda Davies; Amy Green; Lindsay Webster; Tim Johnson; Ste Lewis; Ste Lewis; Steve Davies; Louise; Phillip Pearce; James Emmett; Anon; Sophie Roberts; Ste Lewis; Sophie ...	1 Adult (Sex Unknown); 1 Male; 2 Male; 6 Adult (Sex Unknown); Present; 2 Female; 3 Female	Torch Count	Connah's Quay - Wepre Park including Taylor's Wood: CQ29		D1320/014/01	Bern3, LBAP-C, LBAP-D, LBAP-F, LBAP-T, WCA5	NA, PC
<i>Lissotriton vulgaris</i> (Smooth Newt / Madfall Ddwr Gyffredin)	SJ2965468136 (Selected from Interactive Map)	19 records, between 05/04/1992 and 04/04/2023	V Bielby; Tom Woodall; Gill Seddon; Ally Whitley; Anon; Jennifer Butler; David Bryan; Tom Woodall; V Bielby; Gill Seddon; Tom Woodall; Ste Lewis; Steve Davies; Louise; Phillip Pearce; James Emmett...	2 Male; 10 Adult (Sex Unknown); Present; 1 Male; 12 Adult (Sex Unknown); 18 Adult (Sex Unknown); 6 Adult (Sex Unknown); 1 Adult Female; 5 Male	Torch Count/Netted	Connah's Quay - Wepre Park including Taylor's Wood: CQ25	additional recorder Tom Lefebure	D1320/014/01	Bern3, LBAP-C, LBAP-D, LBAP-F, LBAP-T, WCA5	NA, PC
<i>Lissotriton vulgaris</i> (Smooth Newt / Madfall Ddwr Gyffredin)	SJ2976568246 (Selected from Interactive Map)	11 records, between 05/04/1992 and 02/04/2019	Tom Woodall; Gill Seddon; Tom Woodall; Amanda Davies; Tom Woodall; Amanda Davies; Angharad Owens; Tom Woodall; Amanda Davies; Amy Green; Lindsay Webster; Tim Johnson; Ste Lewis; Anon; Jennifer Butl...	1 Adult (Sex Unknown); 4 Male; 2 Male; 5 Adult (Sex Unknown); Present Adult (Sex Unknown); 3 Male; 7 Female; 13 Adult (Sex Unknown); 8 Adult (Sex Unknown); Present	Torch Count/Bottle trap; Netted	Connah's Quay - Wepre Park including Taylor's Wood: CQ27		D1320/014/01	Bern3, LBAP-C, LBAP-D, LBAP-F, LBAP-T, WCA5	NA
<i>Lissotriton vulgaris</i> (Smooth Newt / Madfall Ddwr Gyffredin)	SJ2973468236 (Selected from Interactive Map)	8 records, between 05/04/1992 and 17/04/2018	Gill Seddon; Ally Whitley; Tim Johnson; Stuart Mathieson; Tom Woodall; V Bielby; Gill Seddon; Tom Woodall; Anon; Jennifer Butler; Mike Bowes; Ste Lewis; Paul Richards; Amanda Davies; Alistair Hemph...	5 Adult (Sex Unknown); 3 Male; 3 Adult (Sex Unknown); 1 Adult (Sex Unknown); Present; 7 Female; 1 Male	Torch Count/Netted	Connah's Quay - Wepre Park including Taylor's Wood: CQ26		D1320/014/01	Bern3, LBAP-C, LBAP-D, LBAP-F, LBAP-T, WCA5	NA

Species Name	Grid Reference	Date	Recorder(s)	Abundance	Record/Sample Type	Site Name	Notes	Dataset ID	Lists	V
<i>Lissotriton vulgaris</i> (Smooth Newt / Madfall Ddwr Gyffredin)	SJ2913465308 (Selected from Interactive Map)	13 records, between 23/04/1995 and 27/04/2023	Mandy Cartwright; Arwyn Parry; Chris Reynolds; Mandy Cartwright; Mel Reid; Anghared Owen; Brianna Hodge; Louise Sawrey; Mandy Cartwright; Sophie Johnson; Mandy Cartwright; Mandy Cartwright; Neil Sm...	1 Adult Male; 3 Adult Female; 2 Adult Male; 1 Adult Female; 2 Adult Male; 2 Adult Female; 11 Adult Male; 1 Adult Female; 1 Female; Adult (Sex Unknown); 1 Adult (Sex Unknown); 16 Adult Male; 7 Adult Male; 1 Adult M...	Torch Count	Buckley - Standard: BC57		D1320/014/01	Bern3, LBAP-C, LBAP-D, LBAP-F, LBAP-T, WCA5	NA, PC
<i>Lissotriton vulgaris</i> (Smooth Newt / Madfall Ddwr Gyffredin)	SJ2914165325 (Selected from Interactive Map)	8 records, between 19/04/2005 and 06/04/2022	Mandy Cartwright; Arwyn Parry; Chris Reynolds; Mandy Cartwright; Mel Reid; Anghared Owen; Brianna Hodge; Louise Sawrey; Mandy Cartwright; Mandy Cartwright; Neil Smith; Matthew Ellis; Kate Taylor; W...	1 Adult Male; 1 Adult Female; 1 Adult Male; 9 Adult Male; 1 Male; 1 Female; 6 Adult Male; 2 Adult Male	Torch Count	Buckley - Standard: BC58	Both terrestrial near pond	D1320/014/01	Bern3, LBAP-C, LBAP-D, LBAP-F, LBAP-T, WCA5	NA, PC
<i>Lissotriton vulgaris</i> (Smooth Newt / Madfall Ddwr Gyffredin)	SJ2800165560 (Selected from Interactive Map)	9 records, between 16/05/1997 and 26/04/2022	Mandy Cartwright; Jennifer Butler; Alistair Hemphill; Karen Rippin; Karl Martin; Kylie Jones - Mattock; Matthew Ellis; Matthew McInyre; Paul Day; Julian Whitehurst; Kylie Jones - Mattock; Pip Perry;	1 Adult Female; 1 Adult Male; 1 Adult Female; 1 Adult (Sex Unknown); 1 Adult Male; 1 Adult Female; 1 Adult Male; 1 Adult (Sex Unknown); 9 Adult Male; 9 Adult Female; 2 Adult Male; 2 Adult (Sex Unkn...	Torch Count	Buckley - Brookhill: Pond 20	Terrestrial	D1320/014/01	Bern3, LBAP-C, LBAP-D, LBAP-F, LBAP-T, WCA5	NA, PC
<i>Lissotriton vulgaris</i> (Smooth Newt / Madfall Ddwr Gyffredin)	SJ2808765441 (Selected from Interactive Map)	14 records, between 16/05/1997 and 18/05/2023	Amanda Davies; Alistair Hemphill; Julian Whitehurst; Kylie Jones - Mattock; Pip Perry; Tony Perry; Sarah Carver; Phillip Pearce; Matthew Ellis; Paul Day; Kylie Jones - Mattock; Karl Martin; Matthew...	1 Adult Male; 5 Adult Male; 1 Adult Male; 2 Adult (Sex Unknown); 2 Larva/Tadpole; 2 Adult Male; 12 Adult Male; 10 Adult Female; 1 Adult (Sex Unknown); 2 Adult Female; 5 Adult Female; 2 Adult Male	Torch Count	Buckley - Brookhill: Pond 16		D1320/014/01	Bern3, LBAP-C, LBAP-D, LBAP-F, LBAP-T, WCA5	NA, PC

Species Name	Grid Reference	Date	Recorder(s)	Abundance	Record/Sample Type	Site Name	Notes	Dataset ID	Lists	V
<i>Lissotriton vulgaris</i> (Smooth Newt / Madfall Ddwr Gyffredin)	SJ2852564916 (Selected from Interactive Map)	5 records, between 07/04/2009 and 12/04/2022	Alistair Hemphill; Ste Lewis; Neil Dudley; Amanda Davies; Aaron FCC; Jennifer Butler; Gill Seddon; Amanda Davies; Gill Seddon; Peter Murphy; David Bryan; Ste Lewis	1 Male; 7 Male	Torch Count	Buckley - Etna Park: BCC51b		D1320/014/01	Bern3, LBAP-C, LBAP-D, LBAP-F, LBAP-T, WCA5	NA, PC
<i>Lissotriton vulgaris</i> (Smooth Newt / Madfall Ddwr Gyffredin)	SJ2922168321 (Selected from Interactive Map)	5 records, between 22/04/1999 and 04/04/2017	Jennifer Butler; Dave Butler; Phillip Pearce; James Emmett; Phillip Pearce; Kate Poyner; Anon	1 Male; 5 Female; 2 Male; 16 Female; Present	Torch Count	Connah's Quay - Wepre Golf Course: CQ20 (Rosie)		D1320/014/01	Bern3, LBAP-C, LBAP-D, LBAP-F, LBAP-T, WCA5	NA
<i>Lissotriton vulgaris</i> (Smooth Newt / Madfall Ddwr Gyffredin)	SJ2883465146 (Selected from Interactive Map)	7 records, between 08/05/1998 and 28/04/2022	Mandy Cartwright; Jennifer Butler; Jack Parry; Arwyn Parry; Mandy Cartwright; Mandy Cartwright; Paul Richards; Kevin Theaker; Phil Hodges; Paul Richards; Mandy Cartwright; Sophie Johnson	1 Adult Male; 7 Adult Female; 2 Adult Male; 3 Adult Female; 7 Adult Male; 16 Adult Male; 21 Adult Female; 9 Adult (Sex Unknown); 1 Adult (Sex Unknown); 1 Adult Female	Torch Count	Buckley - Standard: BC54		D1320/014/01	Bern3, LBAP-C, LBAP-D, LBAP-F, LBAP-T, WCA5	NA, PC
<i>Lissotriton vulgaris</i> (Smooth Newt / Madfall Ddwr Gyffredin)	SJ2879565115 (Selected from Interactive Map)	8 records, between 08/05/2012 and 27/04/2023	Mandy Cartwright; Jennifer Butler; Jack Parry; Arwyn Parry; Mandy Cartwright; Kate Surry; Rachel Jarvis; Mandy Cartwright; Mandy Cartwright; Sophie Johnson; Keymar Wake; Mandy Cartwright; Sophie Jo...	1 Adult Male; 3 Adult Female; 1 Adult Female; 1 Adult Male; 14 Adult Male; 27 Adult Female; 3 Adult Female; 6 Adult Male; 2 Adult Male; 6 Adult Female; 2 Adult Male; 2 Adult Female	Torch Count	Buckley - Standard: BC54a		D1320/014/01	Bern3, LBAP-C, LBAP-D, LBAP-F, LBAP-T, WCA5	NA, PC
<i>Lissotriton vulgaris</i> (Smooth Newt / Madfall Ddwr Gyffredin)	SJ2873364761 (Selected from Interactive Map)	10 records, between 23/04/2015 and 20/04/2021	Mandy Cartwright; Jennifer Butler; Mandy Cartwright; Mel Reid; Anghared Owen; Brianna Hodge; Louise Sawrey; Mandy Cartwright; Sophie Johnson; Mandy Cartwright; Mandy Cartwright; Matthew Ellis; Paul...	1 Adult Male; 6 Adult Male; 8 Female; 5 Adult Male; 7 Adult Male; 10 Adult Female; 2 Adult Female; 8 Adult Male; 14 Adult Male; 16 Adult Female; 6 Adult Male; 1 Adult Female; 5 Adult Male; 6 Adult ...	Torch Count	Buckley - Globe Way Pools: BCC309		D1320/014/01	Bern3, LBAP-C, LBAP-D, LBAP-F, LBAP-T, WCA5	NA

Species Name	Grid Reference	Date	Recorder(s)	Abundance	Record/Sample Type	Site Name	Notes	Dataset ID	Lists	V
<i>Lissotriton vulgaris</i> (Smooth Newt / Madfall Ddwr Gyffredin)	SJ2890364776 (Selected from Interactive Map)	4 records, between 29/04/2014 and 10/04/2018	Mandy Cartwright; Jennifer Butler; Mandy Cartwright; Matthew Ellis; Alan Brown	2 Adult Female; 2 Adult Male; 5 Adult Female; 1 Male; 1 Adult Male; 1 Adult Female	Torch Count	Buckley - Globe Way Pools: BCC300		D1320/014/01	Bern3, LBAP-C, LBAP-D, LBAP-F, LBAP-T, WCA5	NA
<i>Lissotriton vulgaris</i> (Smooth Newt / Madfall Ddwr Gyffredin)	SJ2879164717 (Selected from Interactive Map)	3 records, between 18/05/2017 and 28/04/2022	Mandy Cartwright; Jennifer Butler; Mandy Cartwright; Sophie Johnson; Mandy Cartwright; Sophie Johnson; Louise Sawrey	2 Adult Female; 2 Adult Male; 4 Adult Female; 4 Adult Male; 4 Adult Female	Torch Count	Buckley - Globe Way Pools: BCC304		D1320/014/01	Bern3, LBAP-C, LBAP-D, LBAP-F, LBAP-T, WCA5	NA, PC
<i>Lissotriton vulgaris</i> (Smooth Newt / Madfall Ddwr Gyffredin)	SJ2937968208 (Selected from Interactive Map)	5 records, between 01/05/2012 and 04/04/2017	Neil Dudley; Ste Lewis; Anon; Amanda Davies; Amy Green; Lindsay Webster; Tim Johnson; Ste Lewis; Amy Green; Karen Rippin; David Bryan	5 Male; 1 Female; 2 Male	Torch Count	Connah's Quay - Wepre Park including Taylor's Wood: CQ40		D1320/014/01	Bern3, LBAP-C, LBAP-D, LBAP-F, LBAP-T, WCA5	NA
<i>Lissotriton vulgaris</i> (Smooth Newt / Madfall Ddwr Gyffredin)	SJ2795367805 (Selected from Interactive Map)	6 records, between 08/04/2014 and 04/04/2023	Neil Dudley; Ste Lewis; Sarah Slater; Anon; Andrew Williams; Mandy Cartwright; Neil Smith; Sophie Roberts; Ste Lewis; Amanda Davies; Sophie Roberts	1 Male; 3 Male; 1 Female; 1 Male; 3 Female; 2 Male	Torch Count	Connah's Quay - Llwyni & Gathering Grounds: CQ44		D1320/014/01	Bern3, LBAP-C, LBAP-D, LBAP-F, LBAP-T, WCA5	NA, PC
<i>Lissotriton vulgaris</i> (Smooth Newt / Madfall Ddwr Gyffredin)	SJ2912565295 (Selected from Interactive Map)	10 records, between 08/05/1998 and 27/04/2023	Mandy Cartwright; Mel Reid; Anghared Owen; Brianna Hodge; Louise Sawrey; Mandy Cartwright; Sophie Johnson; Mandy Cartwright; Mandy Cartwright; Kay Ribbons; Paul Richards; Kevin Theaker; Phil Hodges...	4 Adult Male; 2 Adult Female; 6 Adult Male; 11 Adult Female; 3 Adult Male; 11 Adult Female; 3 Adult Female; 41 Adult (Sex Unknown); 1 Adult (Sex Unknown); 7 Adult Male; 2 Adult Female; 5 Adult Male...	Torch Count	Buckley - Standard: BC56		D1320/014/01	Bern3, LBAP-C, LBAP-D, LBAP-F, LBAP-T, WCA5	NA, PC

Species Name	Grid Reference	Date	Recorder(s)	Abundance	Record/Sample Type	Site Name	Notes	Dataset ID	Lists	V
<i>Lissotriton vulgaris</i> (Smooth Newt / Madfall Ddwr Gyffredin)	SJ2816665366 (Selected from Interactive Map)	8 records, between 31/03/2007 and 26/04/2022	Amanda Davies; Helen Mrowiec; Amanda Davies; Matthew Ellis; Paul Day; Kylie Jones - Mattock; Karl Martin; Matthew McInyre; Tony Perry; Pip Perry; Kylie Jones - Mattock; Julian Whitehurst; Mandy Ca...	2 Adult Male; 1 Adult Male; 1 Adult Female; 1 Adult Male; 1 Adult Female; 1 Adult Male	Torch Count/Bottle trap	Buckley - Brookhill: Pond 10		D1320/014/01	Bern3, LBAP-C, LBAP-D, LBAP-F, LBAP-T, WCA5	NA, PC
<i>Lissotriton vulgaris</i> (Smooth Newt / Madfall Ddwr Gyffredin)	SJ2820965336 (Selected from Interactive Map)	6 records, between 03/05/2007 and 24/04/2023	Mel Reid; Louise Sawrey; Matthew Ellis; Paul Day; Kylie Jones - Mattock; Karl Martin; Matthew McInyre; Mandy Cartwright; Brianna Hodge; Louise Sawrey; Mandy Cartwright; Sophie Johnson; Christina S...	5 Adult Male; 6 Adult Female; 1 Adult Male; 3 Adult Male; 2 Adult (Sex Unknown)	Torch Count	Buckley - Brookhill: Pond 05a		D1320/014/01	Bern3, LBAP-C, LBAP-D, LBAP-F, LBAP-T, WCA5	NA, PC
<i>Lissotriton vulgaris</i> (Smooth Newt / Madfall Ddwr Gyffredin)	SJ3165	1984	Pulford, E.A.			Hawarden		D1076/001/02	Bern3, LBAP-C, LBAP-D, LBAP-F, LBAP-T, WCA5	NA
<i>Lissotriton vulgaris</i> (Smooth Newt / Madfall Ddwr Gyffredin)	SJ2807465466 (Selected from Interactive Map)	11 records, between 16/05/1997 and 24/04/2023	Julian Whitehurst; Kylie Jones - Mattock; Pip Perry; Tony Perry; Jack Parry; Neil Dudley; Jennifer Butler; Louise Sawrey; Amanda Davies; George Simpson; Matthew Ellis; Paul Day; Kylie Jones - Matto...	1 Adult Male; 2 Adult Male; 2 Adult Female; 4 Adult Male; 1 Male; 2 Adult Male; 1 Adult (Sex Unknown); 2 Adult (Sex Unknown); 7 Adult Male; 3 Adult Female; 3 Adult Male; 5 Adult Female; 2 Adult Male	Torch Count	Buckley - Brookhill: Pond 17		D1320/014/01	Bern3, LBAP-C, LBAP-D, LBAP-F, LBAP-T, WCA5	NA, PC

Species Name	Grid Reference	Date	Recorder(s)	Abundance	Record/Sample Type	Site Name	Notes	Dataset ID	Lists	V
<i>Lissotriton vulgaris</i> (Smooth Newt / Madfall Ddwr Gyffredin)	SJ2820965301 (Selected from Interactive Map)	4 records, between 31/03/2007 and 12/04/2022	Elizabeth Webster; Amanda Davies; Tony Perry; Pip Perry; Kylie Jones - Mattock; Julian Whitehurst; Amy Green; Sarah Slater; Mandy Cartwright; Sophie Johnson; Louise Sawrey	1 Adult Male; 2 Adult Male; 1 Adult Female	Torch Count/Bottle trap	Buckley - Brookhill: Pond 04		D1320/014/01	Bern3, LBAP-C, LBAP-D, LBAP-F, LBAP-T, WCA5	NA, PC
<i>Lissotriton vulgaris</i> (Smooth Newt / Madfall Ddwr Gyffredin)	SJ2923568200 (Selected from Interactive Map)	3 records, between 08/04/2014 and 16/04/2019	Anon; David Bryan; Jennifer Butler; Carol; Amy Green; Karen Rippin; David Bryan	5 Male; 1 Adult (Sex Unknown); 2 Male; 1 Female	Torch Count	Connah's Quay - Wepre Golf Course: CQ33		D1320/014/01	Bern3, LBAP-C, LBAP-D, LBAP-F, LBAP-T, WCA5	NA
<i>Lissotriton vulgaris</i> (Smooth Newt / Madfall Ddwr Gyffredin)	SJ286650 (Estimated Centroid of Site)	7 records, between 28/04/1998 and 16/05/2002	Anon; Pip Perry; Tony Perry; Tony Perry; Pip Perry	Present Adult (Sex Unknown); 9 Adult (Sex Unknown); 4 Adult (Sex Unknown); Present; 14 Adult (Sex Unknown)	Torch Count/Bottle trap	Buckley - Etna Park: General	Merged data from 3 ponds; Gullypot record; Merged data from 2 ponds; Merged data from two ponds	D1320/014/01	Bern3, LBAP-C, LBAP-D, LBAP-F, LBAP-T, WCA5	NA
<i>Lissotriton vulgaris</i> (Smooth Newt / Madfall Ddwr Gyffredin)	SJ2872264771 (Selected from Interactive Map)	7 records, between 20/04/2016 and 27/04/2023	Mandy Cartwright; Sophie Johnson; Mandy Cartwright; Mandy Cartwright; Kay Ribbons; Mandy Cartwright; Sophie Johnson; Louise Sawrey	1 Male; 1 Female; 1 Adult Male; 6 Adult Female; 4 Adult Male; 16 Adult Female; 2 Adult Male; 6 Adult Female; 8 Adult Male; 12 Adult Female; 1 Adult Male; 3 Adult Female; 4 Adult Male; 5 Adult Female	Torch Count	Buckley - Globe Way Pools: BCC310		D1320/014/01	Bern3, LBAP-C, LBAP-D, LBAP-F, LBAP-T, WCA5	NA, PC
<i>Lissotriton vulgaris</i> (Smooth Newt / Madfall Ddwr Gyffredin)	SJ2974568276 (Selected from Interactive Map)	11 records, between 22/04/1999 and 18/04/2023	Amanda Davies; Amy Green; Lindsay Webster; Tim Johnson; Ste Lewis; Gill Seddon; Tom Woodall; V Bielby; Gill Seddon; Tom Woodall; Jennifer Butler; Ste Lewis; Mike Bowes; Ste Lewis; Steve Davies; Lo...	2 Male; 1 Male; 3 Adult (Sex Unknown); 3 Male; Present; 1 Adult Male; 3 Male; 2 Female	Torch Count	Connah's Quay - Wepre Park including Taylor's Wood: CQ28		D1320/014/01	Bern3, LBAP-C, LBAP-D, LBAP-F, LBAP-T, WCA5	NA, PC

Species Name	Grid Reference	Date	Recorder(s)	Abundance	Record/Sample Type	Site Name	Notes	Dataset ID	Lists	V
<i>Lissotriton vulgaris</i> (Smooth Newt / Madfall Ddwr Gyffredin)	SJ2971568205 (Selected from Interactive Map)	5 records, between 01/05/2012 and 18/04/2023	Amanda Davies; Amy Green; Lindsay Webster; Tim Johnson; Ste Lewis; Anon; Ste Lewis; Steve Davies; Louise; Sophie Roberts; Ste Lewis; Sophie Roberts; Tom Woodall	1 Male; 2 Male; 3 Female; 2 Female	Torch Count	Connah's Quay - Wepre Park including Taylor's Wood: CQ38		D1320/014/01	Bern3, LBAP-C, LBAP-D, LBAP-F, LBAP-T, WCA5	NA, PC
<i>Lissotriton vulgaris</i> (Smooth Newt / Madfall Ddwr Gyffredin)	SJ2877564713 (Selected from Interactive Map)	5 records, between 10/04/2018 and 30/03/2023	Mandy Cartwright; Mandy Cartwright; Sophie Johnson; Mandy Cartwright; Sophie Johnson; Louise Sawrey	2 Adult Male; 4 Adult Male; 7 Adult Female; 6 Adult Male; 1 Adult Female; 1 Adult Female	Torch Count	Buckley - Globe Way Pools: BCC307		D1320/014/01	Bern3, LBAP-C, LBAP-D, LBAP-F, LBAP-T, WCA5	NA, PC
<i>Lissotriton vulgaris</i> (Smooth Newt / Madfall Ddwr Gyffredin)	SJ2824165230 (Selected from Interactive Map)	26/04/2000	Pip Perry; Tony Perry; Sarah Thompson	2 Adult (Sex Unknown)	Torch Count	Buckley - Brookhill: Pond 01		D1320/014/01	Bern3, LBAP-C, LBAP-D, LBAP-F, LBAP-T, WCA5	NA
<i>Lissotriton vulgaris</i> (Smooth Newt / Madfall Ddwr Gyffredin)	SJ292678 (Selected from Interactive Map)	3 records, between 06/04/2002 and 02/06/2004	Anon; Tom Woodall	13 Adult (Sex Unknown); Present; 2 Male	Torch Count/Bottle trap	Connah's Quay - Wepre Park including Taylor's Wood: General	Torch and bottle-traps; Merged data from 6 ponds. Some bottle trapped	D1320/014/01	Bern3, LBAP-C, LBAP-D, LBAP-F, LBAP-T, WCA5	NA
<i>Lissotriton vulgaris</i> (Smooth Newt / Madfall Ddwr Gyffredin)	SJ281682 (Selected from Interactive Map)	09/05/2006	Anon	61 Adult (Sex Unknown)	Torch Count	Connah's Quay - Llwyni & Gathering Grounds: General	Merged data from 18 ponds	D1320/014/01	Bern3, LBAP-C, LBAP-D, LBAP-F, LBAP-T, WCA5	NA
<i>Lissotriton vulgaris</i> (Smooth Newt / Madfall Ddwr Gyffredin)	SJ2881064791 (Selected from Interactive Map)	10/04/2018	Mandy Cartwright	2 Adult Male; 2 Adult Female	Torch Count	Buckley - Globe Way Pools: BCC301		D1320/014/01	Bern3, LBAP-C, LBAP-D, LBAP-F, LBAP-T, WCA5	NA

Species Name	Grid Reference	Date	Recorder(s)	Abundance	Record/Sample Type	Site Name	Notes	Dataset ID	Lists	V
<i>Lissotriton vulgaris</i> (Smooth Newt / Madfall Ddwr Gyffredin)	SJ2878464783 (Selected from Interactive Map)	3 records, between 10/04/2018 and 08/04/2021	Mandy Cartwright; Ashley Bonos; Alun Evans; Mandy Cartwright; Jessica Lea; Mandy Cartwright; Sophie Johnson	6 Adult Male; 2 Adult Female; 1 Adult (Sex Unknown); 2 Adult Male	Torch Count	Buckley - Globe Way Pools: BCC302		D1320/014/01	Bern3, LBAP-C, LBAP-D, LBAP-F, LBAP-T, WCA5	NA
<i>Lissotriton vulgaris</i> (Smooth Newt / Madfall Ddwr Gyffredin)	SJ2878564726 (Selected from Interactive Map)	10/04/2018	Mandy Cartwright	1 Adult Female	Torch Count	Buckley - Globe Way Pools: BCC303		D1320/014/01	Bern3, LBAP-C, LBAP-D, LBAP-F, LBAP-T, WCA5	NA
<i>Lissotriton vulgaris</i> (Smooth Newt / Madfall Ddwr Gyffredin)	SJ2910665266 (Selected from Interactive Map)	3 records, between 10/05/1992 and 11/04/2018	Mandy Cartwright; Paul Richards; Paul Richards; Kevin Theaker	3 Adult Male; 1 Adult Female; 15 Adult (Sex Unknown); 8 Adult (Sex Unknown)	Torch Count	Buckley - Standard: BC55		D1320/014/01	Bern3, LBAP-C, LBAP-D, LBAP-F, LBAP-T, WCA5	NA
<i>Lissotriton vulgaris</i> (Smooth Newt / Madfall Ddwr Gyffredin)	SJ285649 (Approximate)	2 records, between 23/04/2019 and 25/04/2023	Amanda Davies; Aaron FCC; Jennifer Butler; Amanda Davies; Sophie Roberts; Jennifer Butler	2 Male; 1 Female	Torch Count	Buckley - Etna Park: BCC51d; Buckley - Etna Park: BCC51c		D1320/014/01	Bern3, LBAP-C, LBAP-D, LBAP-F, LBAP-T, WCA5	NA, PC
<i>Lissotriton vulgaris</i> (Smooth Newt / Madfall Ddwr Gyffredin)	SJ2901567945 (Selected from Interactive Map)	2 records, between 03/04/2018 and 16/04/2019	Carol; David Bryan; Jennifer Butler; David Bryan; Aaron FCC; Sarah Slater	1 Adult (Sex Unknown); 4 Adult Female	Terrestrial disturbance; Torch Count	Connah's Quay - Wepre Golf Course: CQ36		D1320/014/01	Bern3, LBAP-C, LBAP-D, LBAP-F, LBAP-T, WCA5	NA
<i>Lissotriton vulgaris</i> (Smooth Newt / Madfall Ddwr Gyffredin)	SJ2796467815 (Selected from Interactive Map)	2 records, between 12/04/2016 and 04/04/2023	Andrew Williams; Mandy Cartwright; Neil Smith; Amanda Davies; Sophie Roberts	1 Female; 1 Male; 3 Female	Torch Count	Connah's Quay - Llwyni & Gathering Grounds: CQ43		D1320/014/01	Bern3, LBAP-C, LBAP-D, LBAP-F, LBAP-T, WCA5	NA, PC

Species Name	Grid Reference	Date	Recorder(s)	Abundance	Record/Sample Type	Site Name	Notes	Dataset ID	Lists	V
<i>Lissotriton vulgaris</i> (Smooth Newt / Madfall Ddwr Gyffredin)	SJ2766866297 (Supplied by Original Recorder)	14/05/2007	Tony Perry; Pip Perry; Karl Martin; Lee Bagnall	2 Adult Female	Torch Count	Buckley - Parry's: BCC31 (Parry's 2)		D1320/014/01	Bern3, LBAP-C, LBAP-D, LBAP-F, LBAP-T, WCA5	NA
<i>Lissotriton vulgaris</i> (Smooth Newt / Madfall Ddwr Gyffredin)	SJ2822765372 (Selected from Interactive Map)	6 records, between 16/05/1997 and 18/05/2023	Matthew Ellis; Paul Day; Sarah Carver; Greg Carson; Pip Perry; Pip Perry; Tony Perry; Jennifer Butler; Mandy Cartwright; Sophie Johnson; Mandy Cartwright; Sophie Johnson; Christina Sheehan	1 Adult (Sex Unknown); 2 Adult Male; 2 Adult (Sex Unknown); 1 Adult Male; 5 Adult Female; 9 Adult Female	Torch Count	Buckley - Brookhill: Pond 07		D1320/014/01	Bern3, LBAP-C, LBAP-D, LBAP-F, LBAP-T, WCA5	NA, PC
<i>Lissotriton vulgaris</i> (Smooth Newt / Madfall Ddwr Gyffredin)	SJ29076807 (Selected from Interactive Map)	26/05/2011	Gill Seddon	4 Male	Torch Count	Connah's Quay - Wepre Golf Course: CQ34		D1320/014/01	Bern3, LBAP-C, LBAP-D, LBAP-F, LBAP-T, WCA5	NA
<i>Lissotriton vulgaris</i> (Smooth Newt / Madfall Ddwr Gyffredin)	SJ2903467375 (Selected from Interactive Map)	2 records, between 24/04/2007 and 18/04/2023	Tom Woodall; V Bielby; Sophie Roberts; Tom Woodall	2 Female; 16 Female	Torch Count	Connah's Quay - Wepre Park including Taylor's Wood: CQ31		D1320/014/01	Bern3, LBAP-C, LBAP-D, LBAP-F, LBAP-T, WCA5	NA, PC
<i>Lissotriton vulgaris</i> (Smooth Newt / Madfall Ddwr Gyffredin)	SJ2932168286 (Selected from Interactive Map)	4 records, between 03/04/2018 and 18/04/2023	David Bryan; Aaron FCC; Sarah Slater; Helen Mrowiec; Aaron FCC; Amanda Davies; Helen Mrowiec	4 Female; 4 Male; 6 Female	Torch Count	Connah's Quay - Wepre Golf Course: CQ34 (Education)		D1320/014/01	Bern3, LBAP-C, LBAP-D, LBAP-F, LBAP-T, WCA5	NA, PC
<i>Lissotriton vulgaris</i> (Smooth Newt / Madfall Ddwr Gyffredin)	SJ2891567646 (Selected from Interactive Map)	20/04/2021	Helen Mrowiec; Tom Woodall	1 Male	Torch Count	Connah's Quay - Wepre Golf Course: CQ35		D1320/014/01	Bern3, LBAP-C, LBAP-D, LBAP-F, LBAP-T, WCA5	NA

Species Name	Grid Reference	Date	Recorder(s)	Abundance	Record/Sample Type	Site Name	Notes	Dataset ID	Lists	V
<i>Lissotriton vulgaris</i> (Smooth Newt / Madfall Ddwr Gyffredin)	SJ27946781 (Supplied by Original Recorder)	06/04/2021	Alistair Hemphill; Ste Lewis	1 Male	Torch Count	Connah's Quay - Llwyni & Gathering Grounds: CQ42 (new)		D1320/014/01	Bern3, LBAP-C, LBAP-D, LBAP-F, LBAP-T, WCA5	NA
<i>Lissotriton vulgaris</i> (Smooth Newt / Madfall Ddwr Gyffredin)	SJ300668 (Observation Point Grid Reference)	4 records, between 28/04/2022 and 11/05/2022	Beth Hasell	2 Adult Male; 5 Adult Female; 4 Adult Male; 20 Adult Female		N/A		D1117/001/01	Bern3, LBAP-C, LBAP-D, LBAP-F, LBAP-T, WCA5	PC
<i>Lissotriton vulgaris</i> (Smooth Newt / Madfall Ddwr Gyffredin)	SJ290673 (Observation Point Grid Reference)	2 records, both on 11/05/2022	Beth Hasell	4 Adult Male; 15 Adult Female		N/A		D1117/001/01	Bern3, LBAP-C, LBAP-D, LBAP-F, LBAP-T, WCA5	PC
<i>Lissotriton vulgaris</i> (Smooth Newt / Madfall Ddwr Gyffredin)	SJ28006556	2 records, between 16/04/2003 and 14/05/2003	Recorder Name Withheld	1 adult; 9 adult M		Buckley Claypits and Commons, Brookhill Quarry	Torch model: Clulite. Pond suitability for torching: moderate due to vegetation and water clarity. Air temp mild Surveyors: D Tomlinson, P Perry, A Perry, A Brown, M Ellis. Source: Old ARC database; Torch model: Clulite. Pond suitability for torching: moderate due to vegetation and water clarity Surveyors: P Perry, A Perry, J Williams, C Christian, A Brown, Pday, M Ellis. Source: Old ARC database	D1737/003/01	Bern3, LBAP-C, LBAP-D, LBAP-F, LBAP-T, WCA5	NA

Species Name	Grid Reference	Date	Recorder(s)	Abundance	Record/Sample Type	Site Name	Notes	Dataset ID	Lists	V
<i>Lissotriton vulgaris</i> (Smooth Newt / Madfall Ddwr Gyffredin)	SJ29006525	09/04/2003	Recorder Name Withheld	8 adult M		Buckley Claypits and Commons	Torch model: Clulite. Water temp <4C Surveyors: D Tomlinson, A Brown, M Ellis. Source: Old ARC database	D1737/003/01	Bern3, LBAP-C, LBAP-D, LBAP-F, LBAP-T, WCA5	NA
<i>Lissotriton vulgaris</i> (Smooth Newt / Madfall Ddwr Gyffredin)	SJ28426558 (Estimated (Centroid of Site))	28/04/2021	Max Ellson	2 Juvenile		Ewloe Motors	GCN translocation data. Captured amphibians moved to Buckley Ponds, SJ 2816 6536.	D1117/001/01	Bern3, LBAP-C, LBAP-D, LBAP-F, LBAP-T, WCA5	PC
<i>Litoligia literosa</i> (Rosy Minor / Corrach Gwridog)	SJ305665 (Supplied by Original Recorder (Checked))	Before 01/10/1998	Geoff Neal			36 The Ridgeway, Hawarden		D0026/042/01	BAP, LBAP-G, S7	PC
<i>Litoligia literosa</i> (Rosy Minor / Corrach Gwridog)	SJ307678	7 records, between 06/07/2011 and 13/07/2015	Colin Jones	1 Adult; 1 Adult	Mercury vapour light	Shotton; Higher Shotton	Method: 125w MV Trap; Method: MV 125W; MV 125W; Method: 125MV	D1285/001/03 , D1991/001/02	BAP, LBAP-G, S7	NA
<i>Locustella naevia</i> (Grasshopper Warbler / Troellwr Bach)	SJ309676 (Estimated (Centroid of Transect))	April 2006	Anon	1		Deeside	Breeding bird survey	D0026/073/01	BAP, LBAP-C, LBAP-D, LBAP-F, LBAP-G, S7, UKBR, WBR	PC
<i>Locustella naevia</i> (Grasshopper Warbler / Troellwr Bach)	SJ299675 (Estimated (Centroid of Site))	1989	N. J. Osley			Sea View Wetland	Broad habitat type: Grassland and Marsh	D0227/002/01	BAP, LBAP-C, LBAP-D, LBAP-F, LBAP-G, S7, UKBR, WBR	PC
<i>Locustella naevia</i> (Grasshopper Warbler / Troellwr Bach)	SJ2967	8 records, between 26/04/2007 and 10/05/2008	Richard Castell; Ian M Spence	6; 6 Nestling; 1	Reported to recorder	Connah's Quay, Wepre Wood; Near Ewloe	Nest with eggs. Survey: Observer data; Survey: Observer data; Ringing records.; Ringed. Survey: Ringing data; Activity: S. Survey: Observer data	D0062/008/01 , D2012/003/01 , D2012/002/01	BAP, LBAP-C, LBAP-D, LBAP-F, LBAP-G, S7, UKBR, WBR	NA

Species Name	Grid Reference	Date	Recorder(s)	Abundance	Record/Sample Type	Site Name	Notes	Dataset ID	Lists	V
<i>Locustella naevia</i> (Grasshopper Warbler / Troellwr Bach)	SJ3067	07/06/2010	Richard Castell	1	Reported to recorder	Shotton, Higher	Activity: S. Survey: Observer data	D0062/008/01	BAP, LBAP-C, LBAP-D, LBAP-F, LBAP-G, S7, UKBR, WBR	NA
<i>Locustella naevia</i> (Grasshopper Warbler / Troellwr Bach)	SJ2767	03/06/2013	Ian Roberts	1		Northop Hall	BirdTrack. Activity: S	D1297/025/01	BAP, LBAP-C, LBAP-D, LBAP-F, LBAP-G, S7, UKBR, WBR	PC
<i>Locustella naevia</i> (Grasshopper Warbler / Troellwr Bach)	SJ3068	1979	J R Dagley		Auditory record	Shotton.	Singing	D0969/001/05	BAP, LBAP-C, LBAP-D, LBAP-F, LBAP-G, S7, UKBR, WBR	UA
<i>Loxia curvirostra</i> (Crossbill / Gylfingroes)	SJ2968	21/01/2009	Kevin J Smith	2	Reported to recorder	Connah's Quay, Wepre Park	Survey: Observer data	D0062/008/01	Bern2, LBAP-C, WCA1.1	NA
<i>Lutra lutra</i> (Otter / Dyfrgi)	SJ2968 (Supplied by Original Recorder (GPS))	31/07/2010	Rob Strachan	Tracks		-Withheld-	-Withheld-	D1340/001/01	BAP, Bern2, CHS2, CITES-A, HDir2, HDir4, LBAP-A, LBAP-C, LBAP-D, LBAP-E, LBAP-F, LBAP-G, LBAP-T, LBAP-W, S7, WCA5, WRL-TM[VU]	PC
<i>Lutra lutra</i> (Otter / Dyfrgi)	SJ2767	December 2012	Anon	Female Adult	Dead on road	-Withheld-	-Withheld-	D0120/003/01	BAP, Bern2, CHS2, CITES-A, HDir2, HDir4, LBAP-A, LBAP-C, LBAP-D, LBAP-E, LBAP-F, LBAP-G, LBAP-T, LBAP-W, S7, WCA5, WRL-TM[VU]	NA
<i>Lycia hirtaria</i> (Brindled Beauty / Rhisglyn Brith)	SJ307678	4 records, between 06/04/2015 and 09/04/2015	Colin Jones	1 Adult; 1 Adult	Mercury vapour light	Shotton	Method: MV 125W; MV 125W	D1285/001/03 , D1991/001/02	BAP, LBAP-G, S7	NA

Species Name	Grid Reference	Date	Recorder(s)	Abundance	Record/Sample Type	Site Name	Notes	Dataset ID	Lists	V
<i>Macaria wauaria</i> (V-moth / Seffyr y Ffyrch)	SJ305665 (Supplied by Original Recorder (Checked))	Before 01/10/1998	Geoff Neal			36 The Ridgeway, Hawarden		D0026/042/01	BAP, S7	PC
<i>Melanchra persicariae</i> (Dot Moth / Gwyfyn Dotiog)	SJ305665 (Supplied by Original Recorder (Checked))	Before 01/10/1998	Geoff Neal			36 The Ridgeway, Hawarden		D0026/042/01	BAP, LBAP-G, S7	PC
<i>Melanchra persicariae</i> (Dot Moth / Gwyfyn Dotiog)	SJ307678	40 records, between 20/06/2011 and 18/07/2016	Colin Jones	1 Adult; 2 Adult; 3 Adult; 1 Adult; 2 Adult; 4 Adult	Mercury vapour light	Shotton; Higher Shotton	Method: 125w MV Trap; Method: MV 125W; Method: 125MV; MV 125W; 125W MV	D1285/001/03 , D1991/001/02	BAP, LBAP-G, S7	NA
<i>Meles meles</i> (Badger / Mochyn Daear)	SJ2868	108 records, between 22/02/2015 and 11/03/2015	Anon @ NatureSpy	1; 4; 2		-Withheld-	-Withheld-	D1603/001/01	Bern3, LBAP-C, LBAP-D, LBAP-F, LBAP-W, PBA	PC
<i>Meles meles</i> (Badger / Mochyn Daear)	SJ2968 (Supplied by Original Recorder (GPS))	31/07/2010	Kate Williamson		Burrow/Nesthole, unoccupied	-Withheld-	-Withheld-	D1340/001/01	Bern3, LBAP-C, LBAP-D, LBAP-F, LBAP-W, PBA	KC
<i>Meles meles</i> (Badger / Mochyn Daear)	SJ2968 (Supplied by Original Recorder (GPS))	31/07/2010	Kate Williamson			-Withheld-	-Withheld-	D1340/001/01	Bern3, LBAP-C, LBAP-D, LBAP-F, LBAP-W, PBA	KC
<i>Meles meles</i> (Badger / Mochyn Daear)	SJ2968 (Supplied by Original Recorder (GPS))	31/07/2010	Rob Strachan			-Withheld-	-Withheld-	D1340/001/01	Bern3, LBAP-C, LBAP-D, LBAP-F, LBAP-W, PBA	PC
<i>Meles meles</i> (Badger / Mochyn Daear)	SJ2968 (Supplied by Original Recorder (GPS))	2 records, both on 31/07/2010	Rob Strachan			-Withheld-	-Withheld-	D1340/001/01	Bern3, LBAP-C, LBAP-D, LBAP-F, LBAP-W, PBA	PC
<i>Meles meles</i> (Badger / Mochyn Daear)	SJ2968 (Supplied by Original Recorder (GPS))	31/07/2010	Rob Strachan			-Withheld-	-Withheld-	D1340/001/01	Bern3, LBAP-C, LBAP-D, LBAP-F, LBAP-W, PBA	KC

Species Name	Grid Reference	Date	Recorder(s)	Abundance	Record/Sample Type	Site Name	Notes	Dataset ID	Lists	V
<i>Meles meles</i> (Badger / Mochyn Daear)	SJ2968 (Supplied by Original Recorder (GPS))	31/07/2010	Rob Strachan			-Withheld-	-Withheld-	D1340/001/01	Bern3, LBAP-C, LBAP-D, LBAP-F, LBAP-W, PBA	KC
<i>Meles meles</i> (Badger / Mochyn Daear)	SJ2867 (Supplied by Original Recorder (GPS))	31/07/2010	Rob Strachan	+		-Withheld-	-Withheld-	D1340/001/01	Bern3, LBAP-C, LBAP-D, LBAP-F, LBAP-W, PBA	KC
<i>Meles meles</i> (Badger / Mochyn Daear)	SJ2766 (Selected from Interactive Map)	16/02/2012	Apirak Lunla	2 Juvenile		-Withheld-	-Withheld-	D1117/001/01	Bern3, LBAP-C, LBAP-D, LBAP-F, LBAP-W, PBA	PC
<i>Meles meles</i> (Badger / Mochyn Daear)	SJ2966 (Selected from Interactive Map)	08/03/2013	Coral Hansom	1 Sub-adult	Dead on road	-Withheld-	-Withheld-	D1117/001/01	Bern3, LBAP-C, LBAP-D, LBAP-F, LBAP-W, PBA	PC
<i>Meles meles</i> (Badger / Mochyn Daear)	SJ3067 (Estimated (Centroid of Site))	29/07/1999	Anon			-Withheld-	-Withheld-	D0227/002/01	Bern3, LBAP-C, LBAP-D, LBAP-F, LBAP-W, PBA	KC
<i>Meles meles</i> (Badger / Mochyn Daear)	SJ2867 (Selected from Interactive Map)	04/11/2013	Coral Hansom	1 Adult	Dead on road	-Withheld-	-Withheld-	D1117/001/01	Bern3, LBAP-C, LBAP-D, LBAP-F, LBAP-W, PBA	PC
<i>Meles meles</i> (Badger / Mochyn Daear)	SJ2967	6 records, between 14/07/2015 and 01/08/2015	Anon @ NatureSpy	1		-Withheld-	-Withheld-	D1603/001/01	Bern3, LBAP-C, LBAP-D, LBAP-F, LBAP-W, PBA	PC
<i>Meles meles</i> (Badger / Mochyn Daear)	SJ2968	13/07/2015	Anon @ NatureSpy	1		-Withheld-	-Withheld-	D1603/001/01	Bern3, LBAP-C, LBAP-D, LBAP-F, LBAP-W, PBA	PC
<i>Meles meles</i> (Badger / Mochyn Daear)	SJ2867	15 records, between 18/07/2015 and 01/08/2015	Anon @ NatureSpy	1		-Withheld-	-Withheld-	D1603/001/01	Bern3, LBAP-C, LBAP-D, LBAP-F, LBAP-W, PBA	PC
<i>Meles meles</i> (Badger / Mochyn Daear)	SJ2967	16 records, between 14/07/2015 and 31/07/2015	Anon @ NatureSpy	1; 2		-Withheld-	-Withheld-	D1603/001/01	Bern3, LBAP-C, LBAP-D, LBAP-F, LBAP-W, PBA	PC

Species Name	Grid Reference	Date	Recorder(s)	Abundance	Record/Sample Type	Site Name	Notes	Dataset ID	Lists	V
<i>Meles meles</i> (Badger / Mochyn Daear)	SJ2865	13/09/2015	Anon @ NatureSpy	1		-Withheld-	-Withheld-	D1603/001/01	Bern3, LBAP-C, LBAP-D, LBAP-F, LBAP-W, PBA	PC
<i>Meles meles</i> (Badger / Mochyn Daear)	SJ2864	3 records, between 13/09/2015 and 23/09/2015	Anon @ NatureSpy	1		-Withheld-	-Withheld-	D1603/001/01	Bern3, LBAP-C, LBAP-D, LBAP-F, LBAP-W, PBA	PC
<i>Meles meles</i> (Badger / Mochyn Daear)	SJ3068 (GPS Reading)	19 records, between 01/06/2015 and 21/06/2015	Anon @ NatureSpy	1 Full-Grown; 2 Full-Grown; 1 Adult; 1 Adult Male		-Withheld-	-Withheld-	D1603/001/01	Bern3, LBAP-C, LBAP-D, LBAP-F, LBAP-W, PBA	PC
<i>Meles meles</i> (Badger / Mochyn Daear)	SJ2966 (Selected from Interactive Map)	04/03/2017	Gareth Lloyd	1 Adult	Dead on road	-Withheld-	-Withheld-	D1117/001/01	Bern3, LBAP-C, LBAP-D, LBAP-F, LBAP-W, PBA	KC
<i>Meles meles</i> (Badger / Mochyn Daear)	SJ2965 (Selected from Interactive Map)	03/03/2015	Laura Grant	1 Droppings	Dung/Droppings/Frass/Pellet, etc.	-Withheld-	-Withheld-	D1338/008/01	Bern3, LBAP-C, LBAP-D, LBAP-F, LBAP-W, PBA	PC
<i>Meles meles</i> (Badger / Mochyn Daear)	SJ2964 (Selected from Interactive Map)	03/03/2015	Laura Grant	1 Droppings	Dung/Droppings/Frass/Pellet, etc.	-Withheld-	-Withheld-	D1338/008/01	Bern3, LBAP-C, LBAP-D, LBAP-F, LBAP-W, PBA	PC
<i>Meles meles</i> (Badger / Mochyn Daear)	SJ2965 (Selected from Interactive Map)	03/03/2015	Laura Grant		Tracks/Trail	-Withheld-	-Withheld-	D1338/008/01	Bern3, LBAP-C, LBAP-D, LBAP-F, LBAP-W, PBA	PC
<i>Meles meles</i> (Badger / Mochyn Daear)	SJ2866 (Supplied by Original Recorder (Unchecked))	21/05/1985	Dawn Gray and Janice Butler			-Withheld-	-Withheld-	D1239/016/01	Bern3, LBAP-C, LBAP-D, LBAP-F, LBAP-W, PBA	KC
<i>Meles meles</i> (Badger / Mochyn Daear)	SJ2867 (Supplied by Original Recorder (Unchecked))	18/04/1985	Donna Hamilton and Phillip Goodman			-Withheld-	-Withheld-	D1239/016/01	Bern3, LBAP-C, LBAP-D, LBAP-F, LBAP-W, PBA	KC

Species Name	Grid Reference	Date	Recorder(s)	Abundance	Record/Sample Type	Site Name	Notes	Dataset ID	Lists	V
<i>Meles meles</i> (Badger / Mochyn Daear)	SJ2967 (Supplied by Original Recorder (Unchecked))	18/04/1985	Donna Hamilton and Phillip Goodman			-Withheld-	-Withheld-	D1239/016/01	Bern3, LBAP-C, LBAP-D, LBAP-F, LBAP-W, PBA	KC
<i>Meles meles</i> (Badger / Mochyn Daear)	SJ2868	46 records, between 22/02/2015 and 15/03/2015	Anon @ NatureSpy	1; 2; 1 Full-Grown		-Withheld-	-Withheld-	D1603/001/01	Bern3, LBAP-C, LBAP-D, LBAP-F, LBAP-W, PBA	KC, PC
<i>Meles meles</i> (Badger / Mochyn Daear)	SJ3066 (GPS Reading)	22/04/2017	Anon	1 Adult		-Withheld-	-Withheld-	D1117/001/01	Bern3, LBAP-C, LBAP-D, LBAP-F, LBAP-W, PBA	PC
<i>Meles meles</i> (Badger / Mochyn Daear)	SJ3066 (Supplied by Original Recorder)	June 2018	Robert Stiggelbout	1		-Withheld-	-Withheld-	D1117/001/01	Bern3, LBAP-C, LBAP-D, LBAP-F, LBAP-W, PBA	KC
<i>Meles meles</i> (Badger / Mochyn Daear)	SJ2868 (Approximate)	3 records, between 12/10/2011 and 12/01/2016	Remani Jones; Karl Martin	Present; Present Burrow	Live Sighting; Burrow/Nesthole	-Withheld-	-Withheld-	D1531/001/01	Bern3, LBAP-C, LBAP-D, LBAP-F, LBAP-W, PBA	KC, PC
<i>Meles meles</i> (Badger / Mochyn Daear)	SJ2868 (Approximate)	2 records, between 02/03/2011 and 06/12/2012	Karl Martin; Clwyd Badger Group		Signs; Badger Sett	-Withheld-	-Withheld-	D1531/001/01 , D0059/001/03	Bern3, LBAP-C, LBAP-D, LBAP-F, LBAP-W, PBA	KC, NA
<i>Meles meles</i> (Badger / Mochyn Daear)	SJ2868 (Approximate)	12/01/2016	Karl Martin	Present	Signs	-Withheld-	-Withheld-	D1531/001/01	Bern3, LBAP-C, LBAP-D, LBAP-F, LBAP-W, PBA	KC
<i>Meles meles</i> (Badger / Mochyn Daear)	SJ2868 (Approximate)	06/12/2012	Cat Lucas		Signs	-Withheld-	-Withheld-	D1531/001/01	Bern3, LBAP-C, LBAP-D, LBAP-F, LBAP-W, PBA	KC
<i>Meles meles</i> (Badger / Mochyn Daear)	SJ3067 (Selected from Interactive Map)	19/03/2017	Alun Evans	1	Dead on road	-Withheld-	-Withheld-	D1117/001/01	Bern3, LBAP-C, LBAP-D, LBAP-F, LBAP-W, PBA	KC
<i>Meles meles</i> (Badger / Mochyn Daear)	SJ2967	23/04/2001	Clwyd Badger Group		Badger Sett	-Withheld-	-Withheld-	D0059/001/03	Bern3, LBAP-C, LBAP-D, LBAP-F, LBAP-W, PBA	NA

Species Name	Grid Reference	Date	Recorder(s)	Abundance	Record/Sample Type	Site Name	Notes	Dataset ID	Lists	V
<i>Meles meles</i> (Badger / Mochyn Daear)	SJ2967	23/04/2001	Clwyd Badger Group		Badger Sett	-Withheld-	-Withheld-	D0059/001/03	Bern3, LBAP-C, LBAP-D, LBAP-F, LBAP-W, PBA	NA
<i>Meles meles</i> (Badger / Mochyn Daear)	SJ2967	2 records, between 13/02/2009 and 03/01/2020	Clwyd Badger Group; Betty Lee and Rhydian		Badger Sett	-Withheld-	-Withheld-	D0059/001/03 , D0059/005/01	Bern3, LBAP-C, LBAP-D, LBAP-F, LBAP-W, PBA	NA, UA
<i>Meles meles</i> (Badger / Mochyn Daear)	SJ2967	13/02/2009	Clwyd Badger Group		Badger Sett	-Withheld-	-Withheld-	D0059/001/03	Bern3, LBAP-C, LBAP-D, LBAP-F, LBAP-W, PBA	NA
<i>Meles meles</i> (Badger / Mochyn Daear)	SJ2867	13/02/2009	Clwyd Badger Group		Badger Sett	-Withheld-	-Withheld-	D0059/001/03	Bern3, LBAP-C, LBAP-D, LBAP-F, LBAP-W, PBA	NA
<i>Meles meles</i> (Badger / Mochyn Daear)	SJ2867	07/03/2005	Clwyd Badger Group		Badger Sett	-Withheld-	-Withheld-	D0059/001/03	Bern3, LBAP-C, LBAP-D, LBAP-F, LBAP-W, PBA	NA
<i>Meles meles</i> (Badger / Mochyn Daear)	SJ2867	14/12/2000	Clwyd Badger Group		Badger Sett	-Withheld-	-Withheld-	D0059/001/03	Bern3, LBAP-C, LBAP-D, LBAP-F, LBAP-W, PBA	NA
<i>Meles meles</i> (Badger / Mochyn Daear)	SJ2866	19/08/2002	Clwyd Badger Group		Badger Sett	-Withheld-	-Withheld-	D0059/001/03	Bern3, LBAP-C, LBAP-D, LBAP-F, LBAP-W, PBA	NA
<i>Meles meles</i> (Badger / Mochyn Daear)	SJ2866	19/08/2002	Clwyd Badger Group		Badger Sett	-Withheld-	-Withheld-	D0059/001/03	Bern3, LBAP-C, LBAP-D, LBAP-F, LBAP-W, PBA	NA
<i>Meles meles</i> (Badger / Mochyn Daear)	SJ3066	23/11/2004	Clwyd Badger Group		Badger Sett	-Withheld-	-Withheld-	D0059/001/03	Bern3, LBAP-C, LBAP-D, LBAP-F, LBAP-W, PBA	NA
<i>Meles meles</i> (Badger / Mochyn Daear)	SJ2967	28/04/1992	Clwyd Badger Group		Badger Sett	-Withheld-	-Withheld-	D0059/001/03	Bern3, LBAP-C, LBAP-D, LBAP-F, LBAP-W, PBA	NA

Species Name	Grid Reference	Date	Recorder(s)	Abundance	Record/Sample Type	Site Name	Notes	Dataset ID	Lists	V
<i>Meles meles</i> (Badger / Mochyn Daear)	SJ2967	28/04/1992	Clwyd Badger Group		Badger Sett	-Withheld-	-Withheld-	D0059/001/03	Bern3, LBAP-C, LBAP-D, LBAP-F, LBAP-W, PBA	NA
<i>Meles meles</i> (Badger / Mochyn Daear)	SJ3067	19/08/2002	Clwyd Badger Group		Badger Sett	-Withheld-	-Withheld-	D0059/001/03	Bern3, LBAP-C, LBAP-D, LBAP-F, LBAP-W, PBA	NA
<i>Meles meles</i> (Badger / Mochyn Daear)	SJ2967	03/08/2003	Clwyd Badger Group		Badger Sett	-Withheld-	-Withheld-	D0059/001/03	Bern3, LBAP-C, LBAP-D, LBAP-F, LBAP-W, PBA	NA
<i>Meles meles</i> (Badger / Mochyn Daear)	SJ2967	19/08/2002	Clwyd Badger Group		Badger Sett	-Withheld-	-Withheld-	D0059/001/03	Bern3, LBAP-C, LBAP-D, LBAP-F, LBAP-W, PBA	NA
<i>Meles meles</i> (Badger / Mochyn Daear)	SJ2967	19/08/2002	Clwyd Badger Group		Badger Sett	-Withheld-	-Withheld-	D0059/001/03	Bern3, LBAP-C, LBAP-D, LBAP-F, LBAP-W, PBA	NA
<i>Meles meles</i> (Badger / Mochyn Daear)	SJ2967	19/08/2002	Clwyd Badger Group		Badger Sett	-Withheld-	-Withheld-	D0059/001/03	Bern3, LBAP-C, LBAP-D, LBAP-F, LBAP-W, PBA	NA
<i>Meles meles</i> (Badger / Mochyn Daear)	SJ2967	19/08/2002	Clwyd Badger Group		Badger Sett	-Withheld-	-Withheld-	D0059/001/03	Bern3, LBAP-C, LBAP-D, LBAP-F, LBAP-W, PBA	NA
<i>Meles meles</i> (Badger / Mochyn Daear)	SJ2967	19/08/2002	Clwyd Badger Group		Badger Sett	-Withheld-	-Withheld-	D0059/001/03	Bern3, LBAP-C, LBAP-D, LBAP-F, LBAP-W, PBA	NA
<i>Meles meles</i> (Badger / Mochyn Daear)	SJ2964 (Selected from Interactive Map)	01/06/2019	Kay Ribbons-Steen		Tracks/Trail	-Withheld-	-Withheld-	D1117/001/01	Bern3, LBAP-C, LBAP-D, LBAP-F, LBAP-W, PBA	PC
<i>Meles meles</i> (Badger / Mochyn Daear)	SJ2966 (Selected from Interactive Map)	12/07/2019	Teresa Davies	4		-Withheld-	-Withheld-	D1117/001/01	Bern3, LBAP-C, LBAP-D, LBAP-F, LBAP-W, PBA	PC
<i>Meles meles</i> (Badger / Mochyn Daear)	SJ3068 (GPS Reading)	3 records, between 02/06/2015 and 12/06/2015	Anon @ NatureSpy	1 Full-Grown		-Withheld-	-Withheld-	D1603/001/01	Bern3, LBAP-C, LBAP-D, LBAP-F, LBAP-W, PBA	PC

Species Name	Grid Reference	Date	Recorder(s)	Abundance	Record/Sample Type	Site Name	Notes	Dataset ID	Lists	V
<i>Meles meles</i> (Badger / Mochyn Daear)	SJ3068 (GPS Reading)	4 records, between 02/06/2015 and 09/06/2015	Anon @ NatureSpy	1 Full-Grown		-Withheld-	-Withheld-	D1603/001/01	Bern3, LBAP-C, LBAP-D, LBAP-F, LBAP-W, PBA	PC
<i>Meles meles</i> (Badger / Mochyn Daear)	SJ2866 (Selected from Interactive Map)	11/03/2017	Alun Evans	1	Dead on road	-Withheld-	-Withheld-	D1117/001/01	Bern3, LBAP-C, LBAP-D, LBAP-F, LBAP-W, PBA	PC
<i>Meles meles</i> (Badger / Mochyn Daear)	SJ2964 (Selected from Interactive Map)	23/04/2019	Kay Ribbons-Steen	2		-Withheld-	-Withheld-	D1117/001/01	Bern3, LBAP-C, LBAP-D, LBAP-F, LBAP-W, PBA	PC
<i>Meles meles</i> (Badger / Mochyn Daear)	SJ2967	2002	Clwyd Badger Group		Badger Sett	-Withheld-	-Withheld-	D0059/001/03	Bern3, LBAP-C, LBAP-D, LBAP-F, LBAP-W, PBA	NA
<i>Meles meles</i> (Badger / Mochyn Daear)	SJ2766	1986	Clwyd Badger Group		Badger Sett	-Withheld-	-Withheld-	D0059/001/03	Bern3, LBAP-C, LBAP-D, LBAP-F, LBAP-W, PBA	NA
<i>Meles meles</i> (Badger / Mochyn Daear)	SJ2866	1984	Clwyd Badger Group		Badger Sett	-Withheld-	-Withheld-	D0059/001/03	Bern3, LBAP-C, LBAP-D, LBAP-F, LBAP-W, PBA	NA
<i>Meles meles</i> (Badger / Mochyn Daear)	SJ2866	1996	Clwyd Badger Group		Badger Sett	-Withheld-	-Withheld-	D0059/001/03	Bern3, LBAP-C, LBAP-D, LBAP-F, LBAP-W, PBA	NA
<i>Meles meles</i> (Badger / Mochyn Daear)	SJ3066	06/12/2011	Clwyd Badger Group		Badger Sett	-Withheld-	-Withheld-	D0059/001/03	Bern3, LBAP-C, LBAP-D, LBAP-F, LBAP-W, PBA	NA
<i>Meles meles</i> (Badger / Mochyn Daear)	SJ2966	2 records, between 11/08/2005 and 15/09/2005	Clwyd Badger Group		Badger Sett	-Withheld-	-Withheld-	D0059/001/03	Bern3, LBAP-C, LBAP-D, LBAP-F, LBAP-W, PBA	NA
<i>Meles meles</i> (Badger / Mochyn Daear)	SJ2864	15/07/2009	Clwyd Badger Group		Badger Sett	-Withheld-	-Withheld-	D0059/001/03	Bern3, LBAP-C, LBAP-D, LBAP-F, LBAP-W, PBA	NA

Species Name	Grid Reference	Date	Recorder(s)	Abundance	Record/Sample Type	Site Name	Notes	Dataset ID	Lists	V
<i>Meles meles</i> (Badger / Mochyn Daear)	SJ2967	13/02/2009	Clwyd Badger Group		Badger Sett	-Withheld-	-Withheld-	D0059/001/03	Bern3, LBAP-C, LBAP-D, LBAP-F, LBAP-W, PBA	NA
<i>Meles meles</i> (Badger / Mochyn Daear)	SJ2867	13/02/2009	Clwyd Badger Group		Badger Sett	-Withheld-	-Withheld-	D0059/001/03	Bern3, LBAP-C, LBAP-D, LBAP-F, LBAP-W, PBA	NA
<i>Meles meles</i> (Badger / Mochyn Daear)	SJ2967	13/02/2009	Clwyd Badger Group		Badger Sett	-Withheld-	-Withheld-	D0059/001/03	Bern3, LBAP-C, LBAP-D, LBAP-F, LBAP-W, PBA	NA
<i>Meles meles</i> (Badger / Mochyn Daear)	SJ2967	13/02/2009	Clwyd Badger Group		Badger Sett	-Withheld-	-Withheld-	D0059/001/03	Bern3, LBAP-C, LBAP-D, LBAP-F, LBAP-W, PBA	NA
<i>Meles meles</i> (Badger / Mochyn Daear)	SJ2766	29/01/2011	Clwyd Badger Group		Badger Sett	-Withheld-	-Withheld-	D0059/001/03	Bern3, LBAP-C, LBAP-D, LBAP-F, LBAP-W, PBA	NA
<i>Meles meles</i> (Badger / Mochyn Daear)	SJ2766	11/10/2007	Clwyd Badger Group		Badger Sett	-Withheld-	-Withheld-	D0059/001/03	Bern3, LBAP-C, LBAP-D, LBAP-F, LBAP-W, PBA	NA
<i>Meles meles</i> (Badger / Mochyn Daear)	SJ2766	11/10/2007	Clwyd Badger Group		Badger Sett	-Withheld-	-Withheld-	D0059/001/03	Bern3, LBAP-C, LBAP-D, LBAP-F, LBAP-W, PBA	NA
<i>Meles meles</i> (Badger / Mochyn Daear)	SJ2867	19/07/2009	Clwyd Badger Group		Badger Sett	-Withheld-	-Withheld-	D0059/001/03	Bern3, LBAP-C, LBAP-D, LBAP-F, LBAP-W, PBA	NA
<i>Meles meles</i> (Badger / Mochyn Daear)	SJ2867	19/07/2009	Clwyd Badger Group		Badger Sett	-Withheld-	-Withheld-	D0059/001/03	Bern3, LBAP-C, LBAP-D, LBAP-F, LBAP-W, PBA	NA
<i>Meles meles</i> (Badger / Mochyn Daear)	SJ2868 (GPS Reading)	2 records, between 02/03/2011 and 18/03/2021	Clwyd Badger Group; Kay Ribbons-Steen		Badger Sett	-Withheld-	-Withheld-	D0059/001/03 , D1857/002/01	Bern3, LBAP-C, LBAP-D, LBAP-F, LBAP-W, PBA	NA, KC

Species Name	Grid Reference	Date	Recorder(s)	Abundance	Record/Sample Type	Site Name	Notes	Dataset ID	Lists	V
<i>Meles meles</i> (Badger / Mochyn Daear)	SJ2868	02/03/2011	Clwyd Badger Group		Badger Sett	-Withheld-	-Withheld-	D0059/001/03	Bern3, LBAP-C, LBAP-D, LBAP-F, LBAP-W, PBA	NA
<i>Meles meles</i> (Badger / Mochyn Daear)	SJ2868	02/03/2011	Clwyd Badger Group		Badger Sett	-Withheld-	-Withheld-	D0059/001/03	Bern3, LBAP-C, LBAP-D, LBAP-F, LBAP-W, PBA	NA
<i>Meles meles</i> (Badger / Mochyn Daear)	SJ2968	23/04/2001	Clwyd Badger Group		Badger Sett	-Withheld-	-Withheld-	D0059/001/03	Bern3, LBAP-C, LBAP-D, LBAP-F, LBAP-W, PBA	NA
<i>Meles meles</i> (Badger / Mochyn Daear)	SJ2968	23/04/2001	Clwyd Badger Group		Badger Sett	-Withheld-	-Withheld-	D0059/001/03	Bern3, LBAP-C, LBAP-D, LBAP-F, LBAP-W, PBA	NA
<i>Meles meles</i> (Badger / Mochyn Daear)	SJ2968	13/02/2009	Clwyd Badger Group		Badger Sett	-Withheld-	-Withheld-	D0059/001/03	Bern3, LBAP-C, LBAP-D, LBAP-F, LBAP-W, PBA	NA
<i>Meles meles</i> (Badger / Mochyn Daear)	SJ2968	13/02/2009	Clwyd Badger Group		Badger Sett	-Withheld-	-Withheld-	D0059/001/03	Bern3, LBAP-C, LBAP-D, LBAP-F, LBAP-W, PBA	NA
<i>Meles meles</i> (Badger / Mochyn Daear)	SJ2867	13/02/2009	Clwyd Badger Group		Badger Sett	-Withheld-	-Withheld-	D0059/001/03	Bern3, LBAP-C, LBAP-D, LBAP-F, LBAP-W, PBA	NA
<i>Meles meles</i> (Badger / Mochyn Daear)	SJ2867	13/02/2009	Clwyd Badger Group		Badger Sett	-Withheld-	-Withheld-	D0059/001/03	Bern3, LBAP-C, LBAP-D, LBAP-F, LBAP-W, PBA	NA
<i>Meles meles</i> (Badger / Mochyn Daear)	SJ2967	13/02/2009	Clwyd Badger Group		Badger Sett	-Withheld-	-Withheld-	D0059/001/03	Bern3, LBAP-C, LBAP-D, LBAP-F, LBAP-W, PBA	NA
<i>Meles meles</i> (Badger / Mochyn Daear)	SJ2767	25/10/2002	Clwyd Badger Group		Badger Sett	-Withheld-	-Withheld-	D0059/001/03	Bern3, LBAP-C, LBAP-D, LBAP-F, LBAP-W, PBA	NA

Species Name	Grid Reference	Date	Recorder(s)	Abundance	Record/Sample Type	Site Name	Notes	Dataset ID	Lists	V
<i>Meles meles</i> (Badger / Mochyn Daear)	SJ2767	25/10/2002	Clwyd Badger Group		Badger Sett	-Withheld-	-Withheld-	D0059/001/03	Bern3, LBAP-C, LBAP-D, LBAP-F, LBAP-W, PBA	NA
<i>Meles meles</i> (Badger / Mochyn Daear)	SJ2865	26/05/2003	Clwyd Badger Group		Badger Sett	-Withheld-	-Withheld-	D0059/001/03	Bern3, LBAP-C, LBAP-D, LBAP-F, LBAP-W, PBA	NA
<i>Meles meles</i> (Badger / Mochyn Daear)	SJ2865	26/02/2003	Clwyd Badger Group		Badger Sett	-Withheld-	-Withheld-	D0059/001/03	Bern3, LBAP-C, LBAP-D, LBAP-F, LBAP-W, PBA	NA
<i>Meles meles</i> (Badger / Mochyn Daear)	SJ2765	15/07/2001	Clwyd Badger Group		Badger Sett	-Withheld-	-Withheld-	D0059/001/03	Bern3, LBAP-C, LBAP-D, LBAP-F, LBAP-W, PBA	NA
<i>Meles meles</i> (Badger / Mochyn Daear)	SJ2867	13/02/2009	Clwyd Badger Group		Badger Sett	-Withheld-	-Withheld-	D0059/001/03	Bern3, LBAP-C, LBAP-D, LBAP-F, LBAP-W, PBA	NA
<i>Meles meles</i> (Badger / Mochyn Daear)	SJ2968	13/02/2009	Clwyd Badger Group		Badger Sett	-Withheld-	-Withheld-	D0059/001/03	Bern3, LBAP-C, LBAP-D, LBAP-F, LBAP-W, PBA	NA
<i>Meles meles</i> (Badger / Mochyn Daear)	SJ2968	13/02/2009	Clwyd Badger Group		Badger Sett	-Withheld-	-Withheld-	D0059/001/03	Bern3, LBAP-C, LBAP-D, LBAP-F, LBAP-W, PBA	NA
<i>Meles meles</i> (Badger / Mochyn Daear)	SJ2968	13/02/2009	Clwyd Badger Group		Badger Sett	-Withheld-	-Withheld-	D0059/001/03	Bern3, LBAP-C, LBAP-D, LBAP-F, LBAP-W, PBA	NA
<i>Meles meles</i> (Badger / Mochyn Daear)	SJ2868	02/03/2011	Clwyd Badger Group		Badger Sett	-Withheld-	-Withheld-	D0059/001/03	Bern3, LBAP-C, LBAP-D, LBAP-F, LBAP-W, PBA	NA
<i>Meles meles</i> (Badger / Mochyn Daear)	SJ2965	30/05/2003	Clwyd Badger Group		Badger Sett	-Withheld-	-Withheld-	D0059/001/03	Bern3, LBAP-C, LBAP-D, LBAP-F, LBAP-W, PBA	NA

Species Name	Grid Reference	Date	Recorder(s)	Abundance	Record/Sample Type	Site Name	Notes	Dataset ID	Lists	V
<i>Meles meles</i> (Badger / Mochyn Daear)	SJ2964 (Selected from Interactive Map)	April 2020	Kay Ribbons-Steen			-Withheld-	-Withheld-	D1117/001/01	Bern3, LBAP-C, LBAP-D, LBAP-F, LBAP-W, PBA	KC
<i>Meles meles</i> (Badger / Mochyn Daear)	SJ2868 (GPS Reading)	18/03/2021	Kay Ribbons-Steen			-Withheld-	-Withheld-	D1857/002/01	Bern3, LBAP-C, LBAP-D, LBAP-F, LBAP-W, PBA	KC
<i>Meles meles</i> (Badger / Mochyn Daear)	SJ2868 (GPS Reading)	18/03/2021	Kay Ribbons-Steen			-Withheld-	-Withheld-	D1857/002/01	Bern3, LBAP-C, LBAP-D, LBAP-F, LBAP-W, PBA	KC
<i>Meles meles</i> (Badger / Mochyn Daear)	SJ2868 (GPS Reading)	18/03/2021	Kay Ribbons-Steen			-Withheld-	-Withheld-	D1857/002/01	Bern3, LBAP-C, LBAP-D, LBAP-F, LBAP-W, PBA	KC
<i>Meles meles</i> (Badger / Mochyn Daear)	SJ2868 (GPS Reading)	18/03/2021	Kay Ribbons-Steen			-Withheld-	-Withheld-	D1857/002/01	Bern3, LBAP-C, LBAP-D, LBAP-F, LBAP-W, PBA	KC
<i>Meles meles</i> (Badger / Mochyn Daear)	SJ2966	01/04/2007	John Crowder			-Withheld-	-Withheld-	D1923/001/01	Bern3, LBAP-C, LBAP-D, LBAP-F, LBAP-W, PBA	NA
<i>Meles meles</i> (Badger / Mochyn Daear)	SJ2866 (Selected from Interactive Map)	16/03/2020	Alun Evans	1 Adult	Dead on road	-Withheld-	-Withheld-	D1117/001/01	Bern3, LBAP-C, LBAP-D, LBAP-F, LBAP-W, PBA	KC
<i>Meles meles</i> (Badger / Mochyn Daear)	SJ3064	21/06/2014	Clews-Roberts, Rebecca			-Withheld-	-Withheld-	D1844/001/03	Bern3, LBAP-C, LBAP-D, LBAP-F, LBAP-W, PBA	NA
<i>Meles meles</i> (Badger / Mochyn Daear)	SJ3067 (Approximate)	21/09/2020	Dooner-Phoenix, Kismet	1 adult		-Withheld-	-Withheld-	D1964/001/01	Bern3, LBAP-C, LBAP-D, LBAP-F, LBAP-W, PBA	NA
<i>Meles meles</i> (Badger / Mochyn Daear)	SJ2966	26/06/2019	V. Burrows			-Withheld-	-Withheld-	D1407/002/01	Bern3, LBAP-C, LBAP-D, LBAP-F, LBAP-W, PBA	PC

Species Name	Grid Reference	Date	Recorder(s)	Abundance	Record/Sample Type	Site Name	Notes	Dataset ID	Lists	V
<i>Meles meles</i> (Badger / Mochyn Daear)	SJ2964 (Selected from Interactive Map)	28/03/2021	Kay Ribbons-Steen			-Withheld-	-Withheld-	D1117/001/01	Bern3, LBAP-C, LBAP-D, LBAP-F, LBAP-W, PBA	KC
<i>Meles meles</i> (Badger / Mochyn Daear)	SJ2766	18/02/2018	Anon	1	Dead on road	-Withheld-	-Withheld-	D0059/009/01	Bern3, LBAP-C, LBAP-D, LBAP-F, LBAP-W, PBA	NA
<i>Meles meles</i> (Badger / Mochyn Daear)	SJ3068	07/04/2018	Elwyn Jones	1	Dead on road	-Withheld-	-Withheld-	D0059/009/01	Bern3, LBAP-C, LBAP-D, LBAP-F, LBAP-W, PBA	NA
<i>Meles meles</i> (Badger / Mochyn Daear)	SJ3066	21/04/2018	Dan Rose	1	Dead on road	-Withheld-	-Withheld-	D0059/009/01	Bern3, LBAP-C, LBAP-D, LBAP-F, LBAP-W, PBA	NA
<i>Meles meles</i> (Badger / Mochyn Daear)	SJ2868	11/04/2019	Elwyn Jones	1	Dead on road	-Withheld-	-Withheld-	D0059/009/01	Bern3, LBAP-C, LBAP-D, LBAP-F, LBAP-W, PBA	NA
<i>Meles meles</i> (Badger / Mochyn Daear)	SJ2965	18/01/2020	Anon	1	Dead on road	-Withheld-	-Withheld-	D0059/009/01	Bern3, LBAP-C, LBAP-D, LBAP-F, LBAP-W, PBA	NA
<i>Meles meles</i> (Badger / Mochyn Daear)	SJ2866	22/03/2020	Anon	1	Dead on road	-Withheld-	-Withheld-	D0059/009/01	Bern3, LBAP-C, LBAP-D, LBAP-F, LBAP-W, PBA	NA
<i>Meles meles</i> (Badger / Mochyn Daear)	SJ2867	12/10/2020	Anon	1	Dead on road	-Withheld-	-Withheld-	D0059/009/01	Bern3, LBAP-C, LBAP-D, LBAP-F, LBAP-W, PBA	NA
<i>Meles meles</i> (Badger / Mochyn Daear)	SJ3066	18/03/2021	Anon	1	Dead on road	-Withheld-	-Withheld-	D0059/009/01	Bern3, LBAP-C, LBAP-D, LBAP-F, LBAP-W, PBA	NA
<i>Meles meles</i> (Badger / Mochyn Daear)	SJ2966	05/06/2021	Anon	1	Dead on road	-Withheld-	-Withheld-	D0059/009/01	Bern3, LBAP-C, LBAP-D, LBAP-F, LBAP-W, PBA	NA

Species Name	Grid Reference	Date	Recorder(s)	Abundance	Record/Sample Type	Site Name	Notes	Dataset ID	Lists	V
<i>Meles meles</i> (Badger / Mochyn Daear)	SJ2966	30/06/2021	Anon	1	Dead on road	-Withheld-	-Withheld-	D0059/009/01	Bern3, LBAP-C, LBAP-D, LBAP-F, LBAP-W, PBA	NA
<i>Meles meles</i> (Badger / Mochyn Daear)	SJ2866	12/07/2021	Dan Rose	1	Dead on road	-Withheld-	-Withheld-	D0059/009/01	Bern3, LBAP-C, LBAP-D, LBAP-F, LBAP-W, PBA	NA
<i>Meles meles</i> (Badger / Mochyn Daear)	SJ2767 (Selected from Interactive Map)	12/02/2020	Lucy Boyett		Badger Sett	-Withheld-	-Withheld-	D1428/175/01	Bern3, LBAP-C, LBAP-D, LBAP-F, LBAP-W, PBA	KC
<i>Meles meles</i> (Badger / Mochyn Daear)	SJ2767 (Approximate)	02/07/1996	Martin Bailey			-Withheld-	-Withheld-	D0116/002/01	Bern3, LBAP-C, LBAP-D, LBAP-F, LBAP-W, PBA	PC
<i>Meles meles</i> (Badger / Mochyn Daear)	SJ2866	30/01/2006	Tania Russell	1 Adult		-Withheld-	-Withheld-	D0969/001/05	Bern3, LBAP-C, LBAP-D, LBAP-F, LBAP-W, PBA	PC
<i>Meles meles</i> (Badger / Mochyn Daear)	SJ2965	26/02/2015	Martyn Harris	1 dead	Field record	-Withheld-	-Withheld-	D0969/001/05	Bern3, LBAP-C, LBAP-D, LBAP-F, LBAP-W, PBA	PC
<i>Milvus milvus</i> (Red Kite / Barcud)	SJ296659 (Selected from Interactive Map)	27/11/2013	Paul Martin	1 Juvenile	Live Sighting	Ewloe	Flying overhead	D1117/001/01	BDir1, Bonn2, CITES-A, LBAP-C, LBAP-G, WBA, WCA1.1, WCA9	PC
<i>Milvus milvus</i> (Red Kite / Barcud)	SJ293659 (Selected from Interactive Map)	18/06/2014	Paul Martin	1 Sub-adult		Ewloe		D1117/001/01	BDir1, Bonn2, CITES-A, LBAP-C, LBAP-G, WBA, WCA1.1, WCA9	PC
<i>Milvus milvus</i> (Red Kite / Barcud)	SJ27676776 (Selected from Interactive Map)	21/06/2018	Ian Roberts	1 Full-Grown	Live Sighting	Pentre Farm, Northop Hall	Flying overhead in a northerly direction	D1117/001/01	BDir1, Bonn2, CITES-A, LBAP-C, LBAP-G, WBA, WCA1.1, WCA9	PC
<i>Milvus milvus</i> (Red Kite / Barcud)	SJ2966	17/04/2010	Andrew Wallbank	1	Reported to recorder	Ewloe	Survey: Observer data	D0062/008/01	BDir1, Bonn2, CITES-A, LBAP-C, LBAP-G, WBA, WCA1.1, WCA9	NA

Species Name	Grid Reference	Date	Recorder(s)	Abundance	Record/Sample Type	Site Name	Notes	Dataset ID	Lists	V
<i>Milvus milvus</i> (Red Kite / Barcud)	SJ2767 (Approximate)	3 records, between 03/06/2013 and 08/06/2021	Mr Ian McGeorge; Ian Roberts	1; 2		Northop;Northop Hall	BirdTrack. Activity: D; BirdTrack. Activity: H	D1297/047/01 , D1297/025/01	BDir1, Bonn2, CITES-A, LBAP- C, LBAP-G, WBA, WCA1.1, WCA9	UA, PC
<i>Milvus milvus</i> (Red Kite / Barcud)	SJ2866 (Approximate)	17/02/2020	Mrs Kathy Brimage	1		A55 J34		D1297/040/01	BDir1, Bonn2, CITES-A, LBAP- C, LBAP-G, WBA, WCA1.1, WCA9	PC
<i>Milvus milvus</i> (Red Kite / Barcud)	SJ27706782 (Selected from Interactive Map)	01/06/2020	Ian Roberts	1 Adult	Live Sighting	Pentre Farm, Northop Hall	Flying low overhead	D1117/001/01	BDir1, Bonn2, CITES-A, LBAP- C, LBAP-G, WBA, WCA1.1, WCA9	PC
<i>Milvus milvus</i> (Red Kite / Barcud)	SJ29396469 (Selected from Interactive Map)	June 2020	Kay Ribbons- Steen			Back garden	A red kite has been sited by several residents throughout Drury.	D1117/001/01	BDir1, Bonn2, CITES-A, LBAP- C, LBAP-G, WBA, WCA1.1, WCA9	PC
<i>Milvus milvus</i> (Red Kite / Barcud)	SJ3068	09/01/2018	Anon - Dee Estuary Sightings	1	Field record	Shotton, Shotton High Street		D0969/001/05	BDir1, Bonn2, CITES-A, LBAP- C, LBAP-G, WBA, WCA1.1, WCA9	UA
<i>Muscicapa striata</i> (Spotted Flycatcher / Gwybedog Mannog)	SJ28006555 (Selected from Interactive Map)	02/06/2020	Mandy Cartwright	1 Adult		Brookhill		D1117/001/01	BAP, Bern2, Bonn2, LBAP-C, LBAP-D, LBAP-F, LBAP-G, S7, UKBR, WBR	PC
<i>Mustela putorius</i> (Polecat / Ffwlbart)	SJ303663	30/11/2009	Christine Whitham	1		150, The Highway, Hawarden	Seen running around decking and lawn area about 8.30 pm.	D1117/001/01	BAP, Bern3, CHS4, HDir5, LBAP-C, LBAP-E, LBAP-F, LBAP-G, S7	PC
<i>Mustela putorius</i> (Polecat / Ffwlbart)	SJ284662 (Selected from Interactive Map)	03/09/2011	Richard Gallon	1		Ewloe	Dead on roadside - east bound A55. A good dark specimen with distinct face mask	D1117/001/01	BAP, Bern3, CHS4, HDir5, LBAP-C, LBAP-E, LBAP-F, LBAP-G, S7	PC
<i>Mustela putorius</i> (Polecat / Ffwlbart)	SJ2967	Before ~ 31/12/1960	Walton, K.C.			Hawarden		D1072/001/02	BAP, Bern3, CHS4, HDir5, LBAP-C, LBAP-E, LBAP-F, LBAP-G, S7	NA

Species Name	Grid Reference	Date	Recorder(s)	Abundance	Record/Sample Type	Site Name	Notes	Dataset ID	Lists	V
<i>Mustela putorius</i> (Polecat / Ffwlbart)	SJ302663	2 records, between 01/09/2014 and 04/12/2014	Mike & Catherine Murphy		Other trap	Ewloe	Caught in grey squirrel trap and released. Classification: Unverified	D1544/002/01	BAP, Bern3, CHS4, HDir5, LBAP-C, LBAP-E, LBAP-F, LBAP-G, S7	PC
<i>Myotis</i> (Myotis Bat species)	SJ3068	10/07/1992	Anon	39		-Withheld-	-Withheld-	D1486/001/01	Bern2, Bonn2, CHS2, HDir4, WCA5	NA
<i>Myotis</i> (Myotis Bat species)	SJ3066	10/09/2020	Donna Hall	1 Adult	Auditory record	-Withheld-	-Withheld-	D0257/008/01	Bern2, Bonn2, CHS2, HDir4, WCA5	PC
<i>Myotis daubentonii</i> (Daubenton's Bat / Ystlum y Dwr)	SJ2968 (Supplied by Original Recorder (GPS))	31/07/2010	Sam Dyer			-Withheld-	-Withheld-	D1340/001/01	Bern2, Bonn2, CHS2, HDir4, LBAP-C, LBAP-D, LBAP-F, LBAP-G, WCA5	KC
<i>Myotis daubentonii</i> (Daubenton's Bat / Ystlum y Dwr)	SJ2968 (Supplied by Original Recorder (GPS))	31/07/2010	Sam Dyer			-Withheld-	-Withheld-	D1340/001/01	Bern2, Bonn2, CHS2, HDir4, LBAP-C, LBAP-D, LBAP-F, LBAP-G, WCA5	KC
<i>Myotis daubentonii</i> (Daubenton's Bat / Ystlum y Dwr)	SJ2968 (Supplied by Original Recorder (GPS))	2 records, both on 31/07/2010	Sam Dyer			-Withheld-	-Withheld-	D1340/001/01	Bern2, Bonn2, CHS2, HDir4, LBAP-C, LBAP-D, LBAP-F, LBAP-G, WCA5	KC
<i>Myotis daubentonii</i> (Daubenton's Bat / Ystlum y Dwr)	SJ2968 (Supplied by Original Recorder (GPS))	31/07/2010	Sam Dyer			-Withheld-	-Withheld-	D1340/001/01	Bern2, Bonn2, CHS2, HDir4, LBAP-C, LBAP-D, LBAP-F, LBAP-G, WCA5	KC
<i>Myotis mystacinus/brandtii</i> (Whiskered/Brandt's Bat)	SJ3066	10/09/2020	Donna Hall	1 Adult	Auditory record	-Withheld-	-Withheld-	D0257/008/01	Bern2, Bonn2, CHS2, HDir4, LBAP-C, RL-DD, WCA5	PC

Species Name	Grid Reference	Date	Recorder(s)	Abundance	Record/Sample Type	Site Name	Notes	Dataset ID	Lists	V
<i>Myotis mystacinus/brandt ii</i> (Whiskered/Brandt's Bat)	SJ3066	10/09/2020	Donna Hall	1 Adult	Auditory record	-Withheld-	-Withheld-	D0257/008/01	Bern2, Bonn2, CHS2, HDir4, LBAP-C, RL-DD, WCA5	PC
<i>Myotis mystacinus/brandt ii</i> (Whiskered/Brandt's Bat)	SJ3066	10/09/2020	Donna Hall	1 Adult	Auditory record	-Withheld-	-Withheld-	D0257/008/01	Bern2, Bonn2, CHS2, HDir4, LBAP-C, RL-DD, WCA5	PC
<i>Myotis mystacinus/brandt ii</i> (Whiskered/Brandt's Bat)	SJ3066	10/09/2020	Donna Hall	1 Adult	Auditory record	-Withheld-	-Withheld-	D0257/008/01	Bern2, Bonn2, CHS2, HDir4, LBAP-C, RL-DD, WCA5	PC
<i>Myotis nattereri</i> (Natterer's Bat / Ystlum Natterer)	SJ2968 (Supplied by Original Recorder (GPS))	31/07/2010	Sam Dyer			-Withheld-	-Withheld-	D1340/001/01	Bern2, Bonn2, CHS2, HDir4, LBAP-C, LBAP-D, LBAP-E, LBAP-F, LBAP-G, WCA5	KC
<i>Natrix helvetica</i> (Grass Snake / Neidr y Gwair)	SJ277663	May 2005	Pete Lancashire			Alltami Quarry		D0035/002/01	BAP, Bern3, LBAP-A, LBAP-C, LBAP-D, LBAP-E, LBAP-F, LBAP-G, LBAP-T, S7, WCA5	KC
<i>Natrix helvetica</i> (Grass Snake / Neidr y Gwair)	SJ286649	16/08/2006	Mick Brummage	Adult female		Etna Park, Buckley	Basking in grassland	D0035/002/01	BAP, Bern3, LBAP-A, LBAP-C, LBAP-D, LBAP-E, LBAP-F, LBAP-G, LBAP-T, S7, WCA5	KC
<i>Natrix helvetica</i> (Grass Snake / Neidr y Gwair)	SJ282652	24/05/2006	Mick Brummage	Adult		Brookhill Ponds, Buckley	Basking on rock adj pond no.4	D0035/002/01	BAP, Bern3, LBAP-A, LBAP-C, LBAP-D, LBAP-E, LBAP-F, LBAP-G, LBAP-T, S7, WCA5	KC
<i>Natrix helvetica</i> (Grass Snake / Neidr y Gwair)	SJ282653	2 records, between 30/06/2002 and 19/06/2008	Tony Perry; Joanne Bishop	2; Sub-adult		Brookhill Ponds, Buckley; Brookhill Ponds	On pond site; Captured during school visit	D0035/002/01	BAP, Bern3, LBAP-A, LBAP-C, LBAP-D, LBAP-E, LBAP-F, LBAP-G, LBAP-T, S7, WCA5	KC

Species Name	Grid Reference	Date	Recorder(s)	Abundance	Record/Sample Type	Site Name	Notes	Dataset ID	Lists	V
<i>Natrix helvetica</i> (Grass Snake / Neidr y Gwair)	SJ280654	2 records, between 16/04/2003 and 17/06/2003	Matthew Ellis; Chris Gleed-Owen			Brookhill	Seen during torch survey for GCN	D0035/002/01	BAP, Bern3, LBAP-A, LBAP-C, LBAP-D, LBAP-E, LBAP-F, LBAP-G, LBAP-T, S7, WCA5	KC
<i>Natrix helvetica</i> (Grass Snake / Neidr y Gwair)	SJ281654	2 records, between 13/04/2005 and 27/09/2016	Mick Brummage; Mandy Cartwright	1 Adult		Brookhill Ponds, Buckley;Brookhill	Basking at edge of pond 12. Time 11:45	D0035/002/01 , D1480/001/01	BAP, Bern3, LBAP-A, LBAP-C, LBAP-D, LBAP-E, LBAP-F, LBAP-G, LBAP-T, S7, WCA5	KC
<i>Natrix helvetica</i> (Grass Snake / Neidr y Gwair)	SJ295685	April 2000	Sarah Thompson			Wepre Park	Swimming in Brewery Pond	D0035/002/01	BAP, Bern3, LBAP-A, LBAP-C, LBAP-D, LBAP-E, LBAP-F, LBAP-G, LBAP-T, S7, WCA5	PC
<i>Natrix helvetica</i> (Grass Snake / Neidr y Gwair)	SJ282654	3 records, between 2001 and 31/05/2016	Pip Perry; Perry, Pip; mandy cartwright	1 Adult Female		Buckley;Brookhill	Brookhill pond site	D0035/002/01 , D1076/001/02 , D1480/001/01	BAP, Bern3, LBAP-A, LBAP-C, LBAP-D, LBAP-E, LBAP-F, LBAP-G, LBAP-T, S7, WCA5	KC, NA
<i>Natrix helvetica</i> (Grass Snake / Neidr y Gwair)	SJ284684	2 records, both in 2000	Pip & Tony Perry; Perry, Pip and Tony			Llwyni, Connah's Quay		D0035/002/01 , D1076/001/02	BAP, Bern3, LBAP-A, LBAP-C, LBAP-D, LBAP-E, LBAP-F, LBAP-G, LBAP-T, S7, WCA5	KC, NA
<i>Natrix helvetica</i> (Grass Snake / Neidr y Gwair)	SJ276665 <i>(Estimated (Centroid of Site))</i>	2 records, between 08/05/2000 and 15/05/2000	Tim Hodnett	1 Juvenile		Alltami; Parry's Quarry	Dewatering of pool; Lid M	D0026/035/01	BAP, Bern3, LBAP-A, LBAP-C, LBAP-D, LBAP-E, LBAP-F, LBAP-G, LBAP-T, S7, WCA5	PC
<i>Natrix helvetica</i> (Grass Snake / Neidr y Gwair)	SJ28166537 <i>(Selected from Interactive Map)</i>	01/05/2011	Dave E. Williams	1 Adult		Brookhill	Swam across pond after being disturbed.	D1117/001/01	BAP, Bern3, LBAP-A, LBAP-C, LBAP-D, LBAP-E, LBAP-F, LBAP-G, LBAP-T, S7, WCA5	KC
<i>Natrix helvetica</i> (Grass Snake / Neidr y Gwair)	SJ2825365362 <i>(GPS Reading)</i>	05/05/2017	Mick Brummage	1 Adult Male; 3 Sub-adult	Under artificial refuge	Brookhill Ponds		D0035/002/01	BAP, Bern3, LBAP-A, LBAP-C, LBAP-D, LBAP-E, LBAP-F, LBAP-G, LBAP-T, S7, WCA5	KC
<i>Natrix helvetica</i> (Grass Snake / Neidr y Gwair)	SJ27986556 <i>(Selected from Interactive Map)</i>	08/04/2015	Mandy Cartwright	1 Adult Female		Brookhill		D1117/001/01	BAP, Bern3, LBAP-A, LBAP-C, LBAP-D, LBAP-E, LBAP-F, LBAP-G, LBAP-T, S7, WCA5	KC

Species Name	Grid Reference	Date	Recorder(s)	Abundance	Record/Sample Type	Site Name	Notes	Dataset ID	Lists	V
<i>Natrix helvetica</i> (Grass Snake / Neidr y Gwair)	SJ2815965415 (Selected from Interactive Map)	08/04/2015	Mandy Cartwright	1 Adult Female		Brookhill		D1117/001/01	BAP, Bern3, LBAP-A, LBAP-C, LBAP-D, LBAP-E, LBAP-F, LBAP-G, LBAP-T, S7, WCA5	KC
<i>Natrix helvetica</i> (Grass Snake / Neidr y Gwair)	SJ28216536 (Selected from Interactive Map)	2 records, both on 08/04/2015	Mandy Cartwright	1 Adult Male; 1 Adult Female		Brookhill		D1117/001/01	BAP, Bern3, LBAP-A, LBAP-C, LBAP-D, LBAP-E, LBAP-F, LBAP-G, LBAP-T, S7, WCA5	KC
<i>Natrix helvetica</i> (Grass Snake / Neidr y Gwair)	SJ2820265453 (Selected from Interactive Map)	08/04/2015	Mandy Cartwright	1 Adult Female		Brookhill		D1117/001/01	BAP, Bern3, LBAP-A, LBAP-C, LBAP-D, LBAP-E, LBAP-F, LBAP-G, LBAP-T, S7, WCA5	KC
<i>Natrix helvetica</i> (Grass Snake / Neidr y Gwair)	SJ2798165575 (GPS Reading)	01/05/2015	Mick Brummage	1 Adult Female	Under artificial refuge	Brookhill Ponds		D0035/002/01	BAP, Bern3, LBAP-A, LBAP-C, LBAP-D, LBAP-E, LBAP-F, LBAP-G, LBAP-T, S7, WCA5	KC
<i>Natrix helvetica</i> (Grass Snake / Neidr y Gwair)	SJ2814365425 (GPS Reading)	01/05/2015	Mick Brummage	1 Adult	Live Sighting	Brookhill Ponds		D0035/002/01	BAP, Bern3, LBAP-A, LBAP-C, LBAP-D, LBAP-E, LBAP-F, LBAP-G, LBAP-T, S7, WCA5	KC
<i>Natrix helvetica</i> (Grass Snake / Neidr y Gwair)	SJ2818665461 (GPS Reading)	01/05/2015	Mick Brummage	1 Adult Female	Live Sighting	Ewloe	Just north of Brookhill Ponds	D0035/002/01	BAP, Bern3, LBAP-A, LBAP-C, LBAP-D, LBAP-E, LBAP-F, LBAP-G, LBAP-T, S7, WCA5	KC
<i>Natrix helvetica</i> (Grass Snake / Neidr y Gwair)	SJ277660 (Estimated (Centroid of Site))	08/05/1985	Dawn Gray and Janice Butler		Live Sighting	Ewloe Barn Industrial Estate		D1239/016/01	BAP, Bern3, LBAP-A, LBAP-C, LBAP-D, LBAP-E, LBAP-F, LBAP-G, LBAP-T, S7, WCA5	PC
<i>Natrix helvetica</i> (Grass Snake / Neidr y Gwair)	SJ2817765406 (GPS Reading)	26/07/2016	Mick Brummage	1 Sub-adult	Under artificial refuge	Brookhill Ponds		D0035/002/01	BAP, Bern3, LBAP-A, LBAP-C, LBAP-D, LBAP-E, LBAP-F, LBAP-G, LBAP-T, S7, WCA5	KC
<i>Natrix helvetica</i> (Grass Snake / Neidr y Gwair)	SJ2825065350 (GPS Reading)	26/07/2016	Mick Brummage	1 Sub-adult	Under artificial refuge	Brookhill Ponds		D0035/002/01	BAP, Bern3, LBAP-A, LBAP-C, LBAP-D, LBAP-E, LBAP-F, LBAP-G, LBAP-T, S7, WCA5	KC

Species Name	Grid Reference	Date	Recorder(s)	Abundance	Record/Sample Type	Site Name	Notes	Dataset ID	Lists	V
<i>Natrix helvetica</i> (Grass Snake / Neidr y Gwair)	SJ28236534 (Selected from Interactive Map)	27/09/2016	Dave E Williams	2 Sub-adult		Brookhill	Under a tin, just caught one on camera	D1117/001/01	BAP, Bern3, LBAP-A, LBAP-C, LBAP-D, LBAP-E, LBAP-F, LBAP-G, LBAP-T, S7, WCA5	KC
<i>Natrix helvetica</i> (Grass Snake / Neidr y Gwair)	SJ28176540 (Selected from Interactive Map)	27/09/2016	Dave E Williams	1 Sub-adult		Brookhill		D1117/001/01	BAP, Bern3, LBAP-A, LBAP-C, LBAP-D, LBAP-E, LBAP-F, LBAP-G, LBAP-T, S7, WCA5	KC
<i>Natrix helvetica</i> (Grass Snake / Neidr y Gwair)	SJ28246534 (Selected from Interactive Map)	2 records, between 02/10/2016 and 30/05/2019	Dave E Williams; Mandy Cartwright; Sophie Johnson	1 Sub-adult; 1 Adult		Brookhill	Latest in the year I have seen one there.; Under tin sheet	D1117/001/01 , D1480/001/01	BAP, Bern3, LBAP-A, LBAP-C, LBAP-D, LBAP-E, LBAP-F, LBAP-G, LBAP-T, S7, WCA5	KC
<i>Natrix helvetica</i> (Grass Snake / Neidr y Gwair)	SJ2824765351	04/05/2018	Mick Brummage	1 Sub-adult	Under artificial refuge	Brookhill Ponds		D0035/002/01	BAP, Bern3, LBAP-A, LBAP-C, LBAP-D, LBAP-E, LBAP-F, LBAP-G, LBAP-T, S7, WCA5	KC
<i>Natrix helvetica</i> (Grass Snake / Neidr y Gwair)	SJ2820365348	04/05/2018	Mick Brummage	1 Adult	Under artificial refuge	Brookhill Ponds		D0035/002/01	BAP, Bern3, LBAP-A, LBAP-C, LBAP-D, LBAP-E, LBAP-F, LBAP-G, LBAP-T, S7, WCA5	KC
<i>Natrix helvetica</i> (Grass Snake / Neidr y Gwair)	SJ27996556 (Selected from Interactive Map)	2 records, between 24/05/2018 and 30/05/2019	Mandy Cartwright; Spphie Johnson; Mandy Cartwright; Sophie Johnson	1 Juvenile; 1 Sub-adult		Brookhill	Under tin sheet	D1480/001/01	BAP, Bern3, LBAP-A, LBAP-C, LBAP-D, LBAP-E, LBAP-F, LBAP-G, LBAP-T, S7, WCA5	KC
<i>Natrix helvetica</i> (Grass Snake / Neidr y Gwair)	SJ28256535 (Selected from Interactive Map)	6 records, between 07/07/2017 and 30/05/2019	Mandy Cartwright; Mandy Cartwright; Sophie Johnson	2 Adult; 1 Adult Female; 2 Sub-adult; 1 Juvenile; 1 Adult Female; 1 Adult; 3 Sub-adult; 1 Juvenile		Brookhill	Under tin sheet; Both found under same tin refugia. The adult female appeared to have a partial missing tail.; Under Corrugated tin; Under refugia	D1480/001/01	BAP, Bern3, LBAP-A, LBAP-C, LBAP-D, LBAP-E, LBAP-F, LBAP-G, LBAP-T, S7, WCA5	KC
<i>Natrix helvetica</i> (Grass Snake / Neidr y Gwair)	SJ28226536 (Selected from Interactive Map)	24/05/2018	Mandy Cartwright	1 Adult		Brookhill	Basking in reeds	D1480/001/01	BAP, Bern3, LBAP-A, LBAP-C, LBAP-D, LBAP-E, LBAP-F, LBAP-G, LBAP-T, S7, WCA5	KC
<i>Natrix helvetica</i> (Grass Snake / Neidr y Gwair)	SJ28026554 (Selected from Interactive Map)	08/06/2018	Mandy Cartwright	1 Sub-adult		Brookhill	Under tin sheet	D1480/001/01	BAP, Bern3, LBAP-A, LBAP-C, LBAP-D, LBAP-E, LBAP-F, LBAP-G, LBAP-T, S7, WCA5	KC

Species Name	Grid Reference	Date	Recorder(s)	Abundance	Record/Sample Type	Site Name	Notes	Dataset ID	Lists	V
<i>Natrix helvetica</i> (Grass Snake / Neidr y Gwair)	SJ28246535 (Selected from Interactive Map)	3 records, between 05/06/2018 and 20/08/2019	Mandy Cartwright	1 Sub-adult; 1 Adult Female; 2 Sub-adult; 1 Adult Male		Brookhill	Under tin sheet; Under tin refugia	D1480/001/01 , D1117/001/01	BAP, Bern3, LBAP-A, LBAP-C, LBAP-D, LBAP-E, LBAP-F, LBAP-G, LBAP-T, S7, WCA5	KC
<i>Natrix helvetica</i> (Grass Snake / Neidr y Gwair)	SJ2825065348 (GPS Reading)	15/05/2018	Mick Brummage	1 Sub-adult	Under artificial refuge	Brookhill Ponds; Buckley		D0035/002/01	BAP, Bern3, LBAP-A, LBAP-C, LBAP-D, LBAP-E, LBAP-F, LBAP-G, LBAP-T, S7, WCA5	KC
<i>Natrix helvetica</i> (Grass Snake / Neidr y Gwair)	SJ2819965346 (GPS Reading)	15/05/2018	Mick Brummage	1 Sub-adult	Under artificial refuge	Brookhill Ponds; Buckley		D0035/002/01	BAP, Bern3, LBAP-A, LBAP-C, LBAP-D, LBAP-E, LBAP-F, LBAP-G, LBAP-T, S7, WCA5	KC
<i>Natrix helvetica</i> (Grass Snake / Neidr y Gwair)	SJ28196534 (Selected from Interactive Map)	2 records, between 03/08/2018 and 06/06/2019	Mandy Cartwright	2 Sub-adult; 1 Sub-adult		Brookhill	Under bitumen refugia; Under bitumen corrugated sheet	D1480/001/01	BAP, Bern3, LBAP-A, LBAP-C, LBAP-D, LBAP-E, LBAP-F, LBAP-G, LBAP-T, S7, WCA5	KC
<i>Natrix helvetica</i> (Grass Snake / Neidr y Gwair)	SJ28216539 (Selected from Interactive Map)	19/09/2018	Mandy Cartwright	1 Adult Male		Brookhill	Basking on grass.	D1480/001/01	BAP, Bern3, LBAP-A, LBAP-C, LBAP-D, LBAP-E, LBAP-F, LBAP-G, LBAP-T, S7, WCA5	KC
<i>Natrix helvetica</i> (Grass Snake / Neidr y Gwair)	SJ2820965380 (GPS Reading)	20/04/2016	Mick Brummage	1 Adult	Live Sighting	Brookhill Ponds		D0035/002/01	BAP, Bern3, LBAP-A, LBAP-C, LBAP-D, LBAP-E, LBAP-F, LBAP-G, LBAP-T, S7, WCA5	KC
<i>Natrix helvetica</i> (Grass Snake / Neidr y Gwair)	SJ2822665391 (GPS Reading)	20/04/2016	Mick Brummage	1 Adult	Live Sighting	Brookhill Ponds		D0035/002/01	BAP, Bern3, LBAP-A, LBAP-C, LBAP-D, LBAP-E, LBAP-F, LBAP-G, LBAP-T, S7, WCA5	KC
<i>Natrix helvetica</i> (Grass Snake / Neidr y Gwair)	SJ2819865345 (Selected from Interactive Map)	30/05/2019	Mandy Cartwright; Sophie Johnson	1 Sub-adult		Brookhill	Under bitumen corrugates sheet	D1480/001/01	BAP, Bern3, LBAP-A, LBAP-C, LBAP-D, LBAP-E, LBAP-F, LBAP-G, LBAP-T, S7, WCA5	KC
<i>Natrix helvetica</i> (Grass Snake / Neidr y Gwair)	SJ28256536 (Selected from Interactive Map)	3 records, between 30/05/2019 and 08/06/2020	Mandy Cartwright; Sophie Johnson; Mandy Cartwright	1 Sub-adult; 2 Adult		Brookhill	Under tin sheet	D1480/001/01	BAP, Bern3, LBAP-A, LBAP-C, LBAP-D, LBAP-E, LBAP-F, LBAP-G, LBAP-T, S7, WCA5	KC

Species Name	Grid Reference	Date	Recorder(s)	Abundance	Record/Sample Type	Site Name	Notes	Dataset ID	Lists	V
<i>Natrix helvetica</i> (Grass Snake / Neidr y Gwair)	SJ28166540 (Selected from Interactive Map)	30/05/2019	Mandy Cartwright; Sophie Johnson	1 Sub-adult		Brookhill	Under tin sheet	D1480/001/01	BAP, Bern3, LBAP-A, LBAP-C, LBAP-D, LBAP-E, LBAP-F, LBAP-G, LBAP-T, S7, WCA5	KC
<i>Natrix helvetica</i> (Grass Snake / Neidr y Gwair)	SJ28216535 (Selected from Interactive Map)	09/07/2019	Mandy Cartwright	1 Sub-adult		Brookhill	Under tin sheet	D1480/001/01	BAP, Bern3, LBAP-A, LBAP-C, LBAP-D, LBAP-E, LBAP-F, LBAP-G, LBAP-T, S7, WCA5	KC
<i>Natrix helvetica</i> (Grass Snake / Neidr y Gwair)	SJ28036551 (Selected from Interactive Map)	3 records, between 18/04/2019 and 27/08/2019	Mandy Cartwright; Mandy Cartwright; Sophie Johnson	1 Juvenile; 2 Juvenile; 1 Adult		Brookhill	Under tin refugia; Under tin sheet; Under refugia	D1117/001/01 , D1480/001/01	BAP, Bern3, LBAP-A, LBAP-C, LBAP-D, LBAP-E, LBAP-F, LBAP-G, LBAP-T, S7, WCA5	KC
<i>Natrix helvetica</i> (Grass Snake / Neidr y Gwair)	SJ28106540	07/07/2017	Mandy Cartwright	1 Juvenile		Brookhill	Under corrugated tin	D1480/001/01	BAP, Bern3, LBAP-A, LBAP-C, LBAP-D, LBAP-E, LBAP-F, LBAP-G, LBAP-T, S7, WCA5	KC
<i>Natrix helvetica</i> (Grass Snake / Neidr y Gwair)	SJ28096543 (Selected from Interactive Map)	18/04/2019	Mandy Cartwright	1 Adult Male		Brookhill	Under refugia	D1480/001/01	BAP, Bern3, LBAP-A, LBAP-C, LBAP-D, LBAP-E, LBAP-F, LBAP-G, LBAP-T, S7, WCA5	KC
<i>Natrix helvetica</i> (Grass Snake / Neidr y Gwair)	SJ28056547 (Selected from Interactive Map)	18/04/2019	Mandy Cartwright	1 Adult		Brookhill	Under refugia	D1480/001/01	BAP, Bern3, LBAP-A, LBAP-C, LBAP-D, LBAP-E, LBAP-F, LBAP-G, LBAP-T, S7, WCA5	KC
<i>Natrix helvetica</i> (Grass Snake / Neidr y Gwair)	SJ2822265311 (GPS Reading)	04/05/2020	Brianna Hodge	1 Sub-adult		Brookhill	Recorded during site visit for health and safety reasons - covid19. About 30cm in length but long tail which could indicate a young male. Under tin refuge.	D1480/001/01	BAP, Bern3, LBAP-A, LBAP-C, LBAP-D, LBAP-E, LBAP-F, LBAP-G, LBAP-T, S7, WCA5	KC
<i>Natrix helvetica</i> (Grass Snake / Neidr y Gwair)	SJ2799165563 (GPS Reading)	20/07/2020	Brianna Hodge	1 Adult Female	Under artificial refuge	Brookhill	Big female, must be around the 1metre long mark	D1480/001/01	BAP, Bern3, LBAP-A, LBAP-C, LBAP-D, LBAP-E, LBAP-F, LBAP-G, LBAP-T, S7, WCA5	KC
<i>Natrix helvetica</i> (Grass Snake / Neidr y Gwair)	SJ2807765453 (GPS Reading)	20/07/2020	Brianna Hodge	1 Adult Male		Brookhill	On top of artificial refuge	D1480/001/01	BAP, Bern3, LBAP-A, LBAP-C, LBAP-D, LBAP-E, LBAP-F, LBAP-G, LBAP-T, S7, WCA5	KC

Species Name	Grid Reference	Date	Recorder(s)	Abundance	Record/Sample Type	Site Name	Notes	Dataset ID	Lists	V
<i>Natrix helvetica</i> (Grass Snake / Neidr y Gwair)	SJ2822265310 (GPS Reading)	20/07/2020	Brianna Hodge	1 Juvenile; 1 Adult Female	Under artificial refuge	Brookhill		D1480/001/01	BAP, Bern3, LBAP-A, LBAP-C, LBAP-D, LBAP-E, LBAP-F, LBAP-G, LBAP-T, S7, WCA5	KC
<i>Natrix helvetica</i> (Grass Snake / Neidr y Gwair)	SJ2819665397 (GPS Reading)	20/07/2020	Brianna Hodge	1 Adult Male		Brookhill	Tip of its tail was missing. It was o top of artificial refuge.	D1480/001/01	BAP, Bern3, LBAP-A, LBAP-C, LBAP-D, LBAP-E, LBAP-F, LBAP-G, LBAP-T, S7, WCA5	KC
<i>Natrix helvetica</i> (Grass Snake / Neidr y Gwair)	SJ2824865354 (GPS Reading)	20/07/2020	Brianna Hodge	1 Adult	Under artificial refuge	Brookhill		D1480/001/01	BAP, Bern3, LBAP-A, LBAP-C, LBAP-D, LBAP-E, LBAP-F, LBAP-G, LBAP-T, S7, WCA5	KC
<i>Natrix helvetica</i> (Grass Snake / Neidr y Gwair)	SJ2825065356 (GPS Reading)	20/07/2020	Brianna Hodge	1 Slough/Skin	Under artificial refuge	Brookhill		D1480/001/01	BAP, Bern3, LBAP-A, LBAP-C, LBAP-D, LBAP-E, LBAP-F, LBAP-G, LBAP-T, S7, WCA5	KC
<i>Natrix helvetica</i> (Grass Snake / Neidr y Gwair)	SJ2801065554 (GPS Reading)	24/07/2020	Brianna Hodge	1 Adult Female	Live Sighting	Brookhill	Same big female as was found last week, she was basking on the bank of pond 20	D1480/001/01	BAP, Bern3, LBAP-A, LBAP-C, LBAP-D, LBAP-E, LBAP-F, LBAP-G, LBAP-T, S7, WCA5	KC
<i>Natrix helvetica</i> (Grass Snake / Neidr y Gwair)	SJ2819865314 (GPS Reading)	07/08/2020	Brianna Hodge	1 Juvenile	Under artificial refuge	Brookhill		D1480/001/01	BAP, Bern3, LBAP-A, LBAP-C, LBAP-D, LBAP-E, LBAP-F, LBAP-G, LBAP-T, S7, WCA5	KC
<i>Natrix helvetica</i> (Grass Snake / Neidr y Gwair)	SJ2819865342 (GPS Reading)	07/05/2022	Mick Brummage	1 Adult Male	Under artificial refuge	Brookhill Ponds		D0035/002/01	BAP, Bern3, LBAP-A, LBAP-C, LBAP-D, LBAP-E, LBAP-F, LBAP-G, LBAP-T, S7, WCA5	KC
<i>Natrix helvetica</i> (Grass Snake / Neidr y Gwair)	SJ2820065346 (GPS Reading)	07/05/2022	Mick Brummage	1 Adult Female		Brookhill Ponds		D0035/002/01	BAP, Bern3, LBAP-A, LBAP-C, LBAP-D, LBAP-E, LBAP-F, LBAP-G, LBAP-T, S7, WCA5	KC
<i>Natrix helvetica</i> (Grass Snake / Neidr y Gwair)	SJ2824465348 (GPS Reading)	12/05/2022	Mick Brummage	1 Sub-adult Female	Under artificial refuge	Brookhill Ponds		D0035/002/01	BAP, Bern3, LBAP-A, LBAP-C, LBAP-D, LBAP-E, LBAP-F, LBAP-G, LBAP-T, S7, WCA5	KC

Species Name	Grid Reference	Date	Recorder(s)	Abundance	Record/Sample Type	Site Name	Notes	Dataset ID	Lists	V
<i>Natrix helvetica</i> (Grass Snake / Neidr y Gwair)	SJ2824865350 (Selected from Interactive Map)	3 records, between 23/06/2022 and 15/08/2022	Mandy Cartwright; Mandy Cartwright; Sophie Johnson	1 Adult Male; 1 Adult		Brookhill	Under tin refugia; Under tin sheet	D1117/001/01	BAP, Bern3, LBAP-A, LBAP-C, LBAP-D, LBAP-E, LBAP-F, LBAP-G, LBAP-T, S7, WCA5	KC
<i>Natrix helvetica</i> (Grass Snake / Neidr y Gwair)	SJ2797565558 (Selected from Interactive Map)	23/06/2022	Mandy Cartwright	1 Adult		Brookhill	Seen terrestrial	D1117/001/01	BAP, Bern3, LBAP-A, LBAP-C, LBAP-D, LBAP-E, LBAP-F, LBAP-G, LBAP-T, S7, WCA5	KC
<i>Natrix helvetica</i> (Grass Snake / Neidr y Gwair)	SJ2824865364 (Selected from Interactive Map)	15/08/2022	Mandy Cartwright; Sophie Johnson	1 Adult		Brookhill	Under tin sheet	D1117/001/01	BAP, Bern3, LBAP-A, LBAP-C, LBAP-D, LBAP-E, LBAP-F, LBAP-G, LBAP-T, S7, WCA5	KC
<i>Natrix helvetica</i> (Grass Snake / Neidr y Gwair)	SJ27976556 (Selected from Interactive Map)	15/10/2019	Mandy Cartwright	1 Adult		Brookhill	Basking in warm afternoon sun	D1480/001/01	BAP, Bern3, LBAP-A, LBAP-C, LBAP-D, LBAP-E, LBAP-F, LBAP-G, LBAP-T, S7, WCA5	KC
<i>Natrix helvetica</i> (Grass Snake / Neidr y Gwair)	SJ2825265357 (Selected from Interactive Map)	20/05/2020	Mandy Cartwright	1 Adult		Brookhill	Under tin sheet	D1480/001/01	BAP, Bern3, LBAP-A, LBAP-C, LBAP-D, LBAP-E, LBAP-F, LBAP-G, LBAP-T, S7, WCA5	KC
<i>Natrix helvetica</i> (Grass Snake / Neidr y Gwair)	SJ28226530 (Selected from Interactive Map)	2 records, between 08/06/2020 and 08/07/2020	Mandy Cartwright	1 Adult Female; 1 Sub-adult		Brookhill	Under tin sheet	D1480/001/01	BAP, Bern3, LBAP-A, LBAP-C, LBAP-D, LBAP-E, LBAP-F, LBAP-G, LBAP-T, S7, WCA5	KC
<i>Natrix helvetica</i> (Grass Snake / Neidr y Gwair)	SJ28096542 (Selected from Interactive Map)	08/06/2020	Mandy Cartwright	1 Juvenile		Brookhill	Under tin sheet	D1480/001/01	BAP, Bern3, LBAP-A, LBAP-C, LBAP-D, LBAP-E, LBAP-F, LBAP-G, LBAP-T, S7, WCA5	KC
<i>Natrix helvetica</i> (Grass Snake / Neidr y Gwair)	SJ2824865351 (GPS Reading)	06/07/2020	Brianna Hodge	2 Adult	Under artificial refuge	Brookhill	1 Male adult, other unknown sex adult (it was too quick)	D1480/001/01	BAP, Bern3, LBAP-A, LBAP-C, LBAP-D, LBAP-E, LBAP-F, LBAP-G, LBAP-T, S7, WCA5	KC
<i>Natrix helvetica</i> (Grass Snake / Neidr y Gwair)	SJ2822165310 (GPS Reading)	06/07/2020	Brianna Hodge	1 Adult; 1 Juvenile	Under artificial refuge	Brookhill		D1480/001/01	BAP, Bern3, LBAP-A, LBAP-C, LBAP-D, LBAP-E, LBAP-F, LBAP-G, LBAP-T, S7, WCA5	KC

Species Name	Grid Reference	Date	Recorder(s)	Abundance	Record/Sample Type	Site Name	Notes	Dataset ID	Lists	V
<i>Natrix helvetica</i> (Grass Snake / Neidr y Gwair)	SJ2799465571 (GPS Reading)	06/07/2020	Brianna Hodge	1 Sub-adult	Under artificial refuge	Brookhill		D1480/001/01	BAP, Bern3, LBAP-A, LBAP-C, LBAP-D, LBAP-E, LBAP-F, LBAP-G, LBAP-T, S7, WCA5	KC
<i>Natrix helvetica</i> (Grass Snake / Neidr y Gwair)	SJ2819365368	17/06/2003	Recorder Name Withheld	1 adult M		Brookhill Quarry, GCN mitigation area	Slope, nr edge of large pond; with Matt Ellis & Deeside Urban Wildlife warden; SSSI & cSAC. Source: Old ARC database	D1737/003/01	BAP, Bern3, LBAP-A, LBAP-C, LBAP-D, LBAP-E, LBAP-F, LBAP-G, LBAP-T, S7, WCA5	NA
<i>Natrix helvetica</i> (Grass Snake / Neidr y Gwair)	SJ2824765357 (Supplied by Original Recorder)	29/07/2021	Mandy Cartwright	1 Adult Female		Brookhill	Under bitumen sheet	D1480/001/01	BAP, Bern3, LBAP-A, LBAP-C, LBAP-D, LBAP-E, LBAP-F, LBAP-G, LBAP-T, S7, WCA5	KC
<i>Natrix helvetica</i> (Grass Snake / Neidr y Gwair)	SJ2825165349	29/07/2021	Mandy Cartwright	1 Adult Male		Brookhill	Under tin sheet	D1480/001/01	BAP, Bern3, LBAP-A, LBAP-C, LBAP-D, LBAP-E, LBAP-F, LBAP-G, LBAP-T, S7, WCA5	KC
<i>Numenius arquata</i> (Curlew / Gylfinir)	SJ2967	05/06/2004	David Owen Jones		Reported to recorder	Connah's Quay, Wepre Wood	heard. Survey: Observer data	D0062/008/01	BAP, BDir2.2, Bonn2, LBAP-A, LBAP-C, LBAP-D, LBAP-E, LBAP-F, LBAP-G, RL-EN, S7, UKBR, WBR	NA
<i>Nyctalus noctula</i> (Noctule Bat / Ystlum Mawr)	SJ2968 (Supplied by Original Recorder (GPS))	31/07/2010	Sam Dyer			-Withheld-	-Withheld-	D1340/001/01	BAP, Bern2, Bonn2, CHS2, HDir4, LBAP-A, LBAP-C, LBAP-D, LBAP-E, LBAP-F, LBAP-G, S7, WCA5	KC
<i>Nyctalus noctula</i> (Noctule Bat / Ystlum Mawr)	SJ2968 (Supplied by Original Recorder (GPS))	31/07/2010	Sam Dyer			-Withheld-	-Withheld-	D1340/001/01	BAP, Bern2, Bonn2, CHS2, HDir4, LBAP-A, LBAP-C, LBAP-D, LBAP-E, LBAP-F, LBAP-G, S7, WCA5	KC
<i>Nyctalus noctula</i> (Noctule Bat / Ystlum Mawr)	SJ2968 (Supplied by Original Recorder (GPS))	31/07/2010	Sam Dyer			-Withheld-	-Withheld-	D1340/001/01	BAP, Bern2, Bonn2, CHS2, HDir4, LBAP-A, LBAP-C, LBAP-D, LBAP-E, LBAP-F, LBAP-G, S7, WCA5	KC

Species Name	Grid Reference	Date	Recorder(s)	Abundance	Record/Sample Type	Site Name	Notes	Dataset ID	Lists	V
<i>Nyctalus noctula</i> (Noctule Bat / Ystlum Mawr)	SJ2867 (Supplied by Original Recorder (GPS))	31/07/2010	Kate Williamson			-Withheld-	-Withheld-	D1340/001/01	BAP, Bern2, Bonn2, CHS2, HDir4, LBAP-A, LBAP-C, LBAP-D, LBAP-E, LBAP-F, LBAP-G, S7, WCA5	KC
<i>Nyctalus noctula</i> (Noctule Bat / Ystlum Mawr)	SJ2968	1987	Schofield, Henry			-Withheld-	-Withheld-	D1072/001/02	BAP, Bern2, Bonn2, CHS2, HDir4, LBAP-A, LBAP-C, LBAP-D, LBAP-E, LBAP-F, LBAP-G, S7, WCA5	NA
<i>Nyctalus noctula</i> (Noctule Bat / Ystlum Mawr)	SJ3066	10/09/2020	Donna Hall	1 Adult	Auditory record	-Withheld-	-Withheld-	D0257/008/01	BAP, Bern2, Bonn2, CHS2, HDir4, LBAP-A, LBAP-C, LBAP-D, LBAP-E, LBAP-F, LBAP-G, S7, WCA5	PC
<i>Nyctalus noctula</i> (Noctule Bat / Ystlum Mawr)	SJ3066	10/09/2020	Donna Hall	1 Adult	Auditory record	-Withheld-	-Withheld-	D0257/008/01	BAP, Bern2, Bonn2, CHS2, HDir4, LBAP-A, LBAP-C, LBAP-D, LBAP-E, LBAP-F, LBAP-G, S7, WCA5	PC
<i>Nyctalus noctula</i> (Noctule Bat / Ystlum Mawr)	SJ3066	10/09/2020	Donna Hall	1 Adult	Auditory record	-Withheld-	-Withheld-	D0257/008/01	BAP, Bern2, Bonn2, CHS2, HDir4, LBAP-A, LBAP-C, LBAP-D, LBAP-E, LBAP-F, LBAP-G, S7, WCA5	PC
<i>Orthosia gracilis</i> (Powdered Quaker / Crynwr Llychlyd)	SJ305665 (Supplied by Original Recorder (Checked))	Before 01/10/1998	Geoff Neal			36 The Ridgeway, Hawarden		D0026/042/01	BAP, LBAP-G, S7	PC
<i>Orthosia gracilis</i> (Powdered Quaker / Crynwr Llychlyd)	SJ307678	31 records, between 15/04/2011 and 23/04/2016	Colin Jones	1 Adult; 1 Adult; 2 Adult	Mercury vapour light	Shotton; Higher Shotton	Method: 125w MV Trap; Method: MV 125W; Method: 125MV; MV 125W; 125W MV	D1285/001/03 , D1991/001/02	BAP, LBAP-G, S7	NA
<i>Pandion haliaetus</i> (Osprey / Gwalch y Pysgod)	SJ26	27/09/2016	Anon	1		-Withheld-	-Withheld-	D1297/025/01	BDir1, Bonn2, CITES-A, LBAP- G, RL-NT, UKBA, WBA, WCA1.1	PC

Species Name	Grid Reference	Date	Recorder(s)	Abundance	Record/Sample Type	Site Name	Notes	Dataset ID	Lists	V
<i>Pandion haliaetus</i> (Osprey / Gwalch y Pysgod)	SJ36	19/04/2017	Anon			-Withheld-	-Withheld-	D1297/025/01	BDir1, Bonn2, CITES-A, LBAP-G, RL-NT, UKBA, WBA, WCA1.1	PC
<i>Passer domesticus</i> (House Sparrow / Aderyn y To)	SJ2823065294 (GPS Reading)	2 records, between 01/05/2015 and 06/05/2015	Anon @ NatureSpy	1 Adult Female		Brookhill		D1603/001/01	BAP, LBAP-C, LBAP-F, LBAP-G, S7, UKBR, WBA	PC
<i>Passer domesticus</i> (House Sparrow / Aderyn y To)	SJ309676 (Estimated Centroid of Transect))	8 records, between April 2004 and May 2006	Anon	9; 14; 2; 3; 6; 11		Deeside	Breeding bird survey	D0026/073/01	BAP, LBAP-C, LBAP-F, LBAP-G, S7, UKBR, WBA	NA
<i>Passer domesticus</i> (House Sparrow / Aderyn y To)	SJ288648	April 2008 to June 2008	Ben Milner	1 Breeding Pair		Globe Way		D1360/001/01	BAP, LBAP-C, LBAP-F, LBAP-G, S7, UKBR, WBA	PC
<i>Passer domesticus</i> (House Sparrow / Aderyn y To)	SJ2868	3 records, between 05/03/2006 and 25/01/2009	Anon; Keith Griffith	10		Deeside Flintshire; Connah's Quay, SW	Occurrence ID: NBN-GA000656-BGBW2009-16441835-106602033; Occurrence ID: NBN-GA000567-BGBW2008-21957008-139617373; Birdtrack	D1852/002/01 , D1852/001/01 , D1297/025/01	BAP, LBAP-C, LBAP-F, LBAP-G, S7, UKBR, WBA	PC
<i>Passer domesticus</i> (House Sparrow / Aderyn y To)	SJ3166	2 records, between 26/01/2008 and 25/01/2009	Anon			Deeside Flintshire	Occurrence ID: NBN-GA000656-BGBW2009-16443541-106601581; Occurrence ID: NBN-GA000567-BGBW2008-21957076-139272235	D1852/002/01 , D1852/001/01	BAP, LBAP-C, LBAP-F, LBAP-G, S7, UKBR, WBA	PC
<i>Passer domesticus</i> (House Sparrow / Aderyn y To)	SJ2865	2 records, between 26/01/2008 and 25/01/2009	Anon			Buckley Flintshire	Occurrence ID: NBN-GA000656-BGBW2009-16441770-106601361; Occurrence ID: NBN-GA000567-BGBW2008-21926700-139552440	D1852/002/01 , D1852/001/01	BAP, LBAP-C, LBAP-F, LBAP-G, S7, UKBR, WBA	PC

Species Name	Grid Reference	Date	Recorder(s)	Abundance	Record/Sample Type	Site Name	Notes	Dataset ID	Lists	V
<i>Passer domesticus</i> (House Sparrow / Aderyn y To)	SJ2968 (Approximate)	3 records, between 28/07/1991 and 25/01/2009	Anon; Mr Stephen Marshall			Deeside Flintshire;Wepre Wood, Clwyd	Occurrence ID: NBN-GA000656-BGBW2009-16442390-106601998; Occurrence ID: NBN-GA000567-BGBW2008-21957017-139547344	D1852/002/01 , D1852/001/01 , D1297/041/01	BAP, LBAP-C, LBAP-F, LBAP-G, S7, UKBR, WBA	PC
<i>Passer domesticus</i> (House Sparrow / Aderyn y To)	SJ3064	3 records, between 26/01/2008 and 27/08/2018	Anon; Anne Brenchley	100		Deeside Flintshire;Drury, E	Occurrence ID: NBN-GA000656-BGBW2009-16442808-106602048; Occurrence ID: 71378	D1852/002/01 , D1852/001/01 , D1297/025/01	BAP, LBAP-C, LBAP-F, LBAP-G, S7, UKBR, WBA	PC
<i>Passer domesticus</i> (House Sparrow / Aderyn y To)	SJ3066 (Approximate)	23 records, between 26/01/2008 and 08/01/2020	Anon; Hazel Jones; Jim Hulse; Mr Michael Buckley; M Buckley	6; 15; 20; 24; 1 Female; 1 Juvenile; 1 Male; 2 Male; 2+; 3 Juvenile; 4 Juvenile; 3; 2; 10	Reported to recorder	Hawarden, NW;Deeside Flintshire;Rivacre Valley Country Park	Occurrence ID: NBN-GA000656-BGBW2009-16443129-106602220; Family party. Survey: Observer data; Survey: Observer data; Dusting. Survey: Observer data; Feeding juvenile. Survey: Observer data; On roof of house. Survey: Observer data; Occurrence ID: NBN-GA000567-BGBW2008-21957054-139522936; First HS juvs. Survey: Observer data; Activity: B. Survey: Observer data; BirdTrack	D1852/002/01 , D0062/008/01 , D1852/001/01 , D1297/040/01 , D1297/025/01	BAP, LBAP-C, LBAP-F, LBAP-G, S7, UKBR, WBA	PC, NA
<i>Passer domesticus</i> (House Sparrow / Aderyn y To)	SJ3068	6 records, between 26/01/2008 and 15/05/2012	Anon; Jim Hulse; Ray Eades; Gary Edwards	2; 6	Reported to recorder	Deeside Flintshire;Shotton	Occurrence ID: NBN-GA000656-BGBW2009-16443135-106601569; Occurrence ID: NBN-GA000567-BGBW2008-21957063-139477400; Activity: B. Survey: Observer data; Birdtrack;; BirdTrack	D1852/002/01 , D1852/001/01 , D0062/008/01 , D1297/025/01	BAP, LBAP-C, LBAP-F, LBAP-G, S7, UKBR, WBA	PC, NA

Species Name	Grid Reference	Date	Recorder(s)	Abundance	Record/Sample Type	Site Name	Notes	Dataset ID	Lists	V
<i>Passer domesticus</i> (House Sparrow / Aderyn y To)	SJ2864 (Approximate)	10 records, between 12/12/2007 and 15/10/2022	Anon; Deborah Sainsbury; Trevor G Payne; Recorder Name withheld (obsr1153095); Mr Glenn Morris; Dr Anne Brenchley; Mr Steven Davies	2; 1; 4; 7; 6	Reported to recorder	Buckley Flintshire;Buckley, NE;3-9 Hawkesbury Road, Mold;Buckley pond;SJ2864 Buckley NE	Occurrence ID: NBN-GA000656-BGBW2009-16441583-106601333; Occurrence ID: NBN-GA000567-BGBW2008-21926695-139593571; Birdtrack; Birdtrack.. Activity: H; Survey: Observer data	D1852/002/01 , D1852/001/01 , D1297/025/01 , D0062/008/01 , D0346/002/01 , D1297/047/01 , D1297/040/01 , D1297/049/01	BAP, LBAP-C, LBAP-F, LBAP-G, S7, UKBR, WBA	PC, NA, UA
<i>Passer domesticus</i> (House Sparrow / Aderyn y To)	SJ3165 (Approximate)	3 records, between 15/03/2002 and 25/01/2009	Anon; Mrs Jean Calloway			Deeside Flintshire	Occurrence ID: NBN-GA000656-BGBW2009-16443537-106601851; Occurrence ID: NBN-GA000567-BGBW2008-21957073-139443758	D1852/002/01 , D1852/001/01 , D1297/041/01	BAP, LBAP-C, LBAP-F, LBAP-G, S7, UKBR, WBA	PC
<i>Passer domesticus</i> (House Sparrow / Aderyn y To)	SJ2965	3 records, between 26/01/2008 and 16/05/2017	Anon; C Brooks	2		Deeside Flintshire;Ewloe, S	Occurrence ID: NBN-GA000656-BGBW2009-16442196-106602029; Occurrence ID: NBN-GA000567-BGBW2008-21957037-139325810; BirdTrack. Activity: B	D1852/002/01 , D1852/001/01 , D1297/025/01	BAP, LBAP-C, LBAP-F, LBAP-G, S7, UKBR, WBA	PC
<i>Passer domesticus</i> (House Sparrow / Aderyn y To)	SJ2966	8 records, between 26/01/2008 and 26/04/2011	Anon; Malcolm Down; Jim Hulse; Jackie Attrill	18; 10+; 3; 2	Reported to recorder	Ewloe;Deeside Flintshire	Occurrence ID: NBN-GA000656-BGBW2009-16442535-106602230; Survey: Observer data; Occurrence ID: NBN-GA000567-BGBW2008-21957035-139603542; Activity: FL. Survey: Observer data; Activity: N. Survey: Observer data; Birdtrack:	D1852/002/01 , D0062/008/01 , D1852/001/01 , D1297/025/01	BAP, LBAP-C, LBAP-F, LBAP-G, S7, UKBR, WBA	PC, NA

Species Name	Grid Reference	Date	Recorder(s)	Abundance	Record/Sample Type	Site Name	Notes	Dataset ID	Lists	V
<i>Passer domesticus</i> (House Sparrow / Aderyn y To)	SJ3067	5 records, between 26/01/2008 and 14/06/2010	Anon; Malcolm Down; Jennifer Leather	3; 4	Reported to recorder	Deeside Flintshire; Shotton, Higher	Occurrence ID: NBN-GA000656-BGBW2009-16442957-106602250; Occurrence ID: NBN-GA000567-BGBW2008-21957061-139483788; Activity: FL. Survey: Observer data; Birdtrack	D1852/002/01 , D1852/001/01 , D0062/008/01 , D1297/025/01	BAP, LBAP-C, LBAP-F, LBAP-G, S7, UKBR, WBA	PC, NA
<i>Passer domesticus</i> (House Sparrow / Aderyn y To)	SJ2964	3 records, between 26/01/2008 and 19/01/2017	Anon; Recorder Name withheld (obsr845789)	4		Buckley Flintshire; GB-Wales-Buckley-Drury Lane	Occurrence ID: NBN-GA000656-BGBW2009-16442386-106602012; Occurrence ID: NBN-GA000567-BGBW2008-21926705-139323154	D1852/002/01 , D1852/001/01 , D0346/003/01	BAP, LBAP-C, LBAP-F, LBAP-G, S7, UKBR, WBA	PC, UA
<i>Passer domesticus</i> (House Sparrow / Aderyn y To)	SJ3065	2 records, between 26/01/2008 and 25/01/2009	Anon			Deeside Flintshire	Occurrence ID: NBN-GA000656-BGBW2009-16442661-106601334; Occurrence ID: NBN-GA000567-BGBW2008-21957041-139476710	D1852/002/01 , D1852/001/01	BAP, LBAP-C, LBAP-F, LBAP-G, S7, UKBR, WBA	PC
<i>Passer domesticus</i> (House Sparrow / Aderyn y To)	SJ2867	2 records, between 26/01/2008 and 25/01/2009	Anon			Deeside Flintshire	Occurrence ID: NBN-GA000656-BGBW2009-16441771-106602008; Occurrence ID: NBN-GA000567-BGBW2008-21957009-139332506	D1852/002/01 , D1852/001/01	BAP, LBAP-C, LBAP-F, LBAP-G, S7, UKBR, WBA	PC
<i>Passer domesticus</i> (House Sparrow / Aderyn y To)	SJ2765	2 records, between 26/01/2008 and 25/01/2009	Anon			Buckley Flintshire	Occurrence ID: NBN-GA000656-BGBW2009-16441152-106601331; Occurrence ID: NBN-GA000567-BGBW2008-21926690-139393792	D1852/002/01 , D1852/001/01	BAP, LBAP-C, LBAP-F, LBAP-G, S7, UKBR, WBA	PC

Species Name	Grid Reference	Date	Recorder(s)	Abundance	Record/Sample Type	Site Name	Notes	Dataset ID	Lists	V
<i>Passer domesticus</i> (House Sparrow / Aderyn y To)	SJ3167	24/01/2009 to 25/01/2009	Anon				Occurrence ID: NBN-GA000656-BGBW2009-16443943-106601345	D1852/002/01	BAP, LBAP-C, LBAP-F, LBAP-G, S7, UKBR, WBA	PC
<i>Passer domesticus</i> (House Sparrow / Aderyn y To)	SJ292646 (Estimated (Centroid of Site))	21/10/1985	Janice Butler and Alun Rhys Jones		Live Sighting	Burntwood Pentre Pit		D1239/016/01	BAP, LBAP-C, LBAP-F, LBAP-G, S7, UKBR, WBA	PC
<i>Passer domesticus</i> (House Sparrow / Aderyn y To)	SJ2767	3 records, between 26/01/2008 and 07/07/2010	Anon; Richard Castell	1	Reported to recorder	Mold Flintshire;Northop Hall	Occurrence ID: NBN-GA000567-BGBW2008-22041649-139291305; Occurrence ID: NBN-GA000656-BGBW2009-16441247-106601575; Activity: ON. Survey: Observer data	D1852/001/01 , D1852/002/01 , D0062/008/01	BAP, LBAP-C, LBAP-F, LBAP-G, S7, UKBR, WBA	PC, NA
<i>Passer domesticus</i> (House Sparrow / Aderyn y To)	SJ286682 (Estimated (Centroid of Site))	24/04/2019	Graham Davies	10		LLwyni Valley (Upper)		D1857/002/01	BAP, LBAP-C, LBAP-F, LBAP-G, S7, UKBR, WBA	PC
<i>Passer domesticus</i> (House Sparrow / Aderyn y To)	SJ2840265130	21/06/2011	Jim Hulse	4	Reported to recorder	Buckley, NNE	Activity: ON. Survey: Observer data	D0062/008/01	BAP, LBAP-C, LBAP-F, LBAP-G, S7, UKBR, WBA	NA
<i>Passer domesticus</i> (House Sparrow / Aderyn y To)	SJ3021466428	05/05/2011	Jim Hulse	8+	Reported to recorder	Hawarden, NW	Activity: ON. Survey: Observer data	D0062/008/01	BAP, LBAP-C, LBAP-F, LBAP-G, S7, UKBR, WBA	NA
<i>Passer domesticus</i> (House Sparrow / Aderyn y To)	SJ287683 (Estimated (Centroid of Site))	16/06/2022	Kate Wilson	5		Llwyni Valley Upper		D1531/001/01	BAP, LBAP-C, LBAP-F, LBAP-G, S7, UKBR, WBA	UA

Species Name	Grid Reference	Date	Recorder(s)	Abundance	Record/Sample Type	Site Name	Notes	Dataset ID	Lists	V
<i>Passer domesticus</i> (House Sparrow / Aderyn y To)	SJ292654	3 records, between 03/07/2017 and 23/06/2018	Martyn Harris	1; 1 Male	Field record	Burns Close, Ewloe, Flintshire	Between 10-00 and 12-00.; Between 09-10 and 11-00.	D0969/001/05	BAP, LBAP-C, LBAP-F, LBAP-G, S7, UKBR, WBA	UA
<i>Passer domesticus</i> (House Sparrow / Aderyn y To)	SJ274676	10/02/2018	Martyn Harris	2	Field record	Institute Lane, Northop Hall, Flintshire		D0969/001/05	BAP, LBAP-C, LBAP-F, LBAP-G, S7, UKBR, WBA	UA
<i>Passer domesticus</i> (House Sparrow / Aderyn y To)	SJ291665	10/02/2018	Martyn Harris	9	Field record	Green Lane, Ewloe Green, Flintshire		D0969/001/05	BAP, LBAP-C, LBAP-F, LBAP-G, S7, UKBR, WBA	UA
<i>Passer domesticus</i> (House Sparrow / Aderyn y To)	SJ29286545	22/04/2019	Martyn Harris	2	Field record	Burns Close, Ewloe (Flintshire)		D0969/001/05	BAP, LBAP-C, LBAP-F, LBAP-G, S7, UKBR, WBA	UA
<i>Passer domesticus</i> (House Sparrow / Aderyn y To)	SJ2766	17/06/2016	Recorder Name withheld (obsr94545)	1		Rest stop on N. Wales Expwy.		D0346/003/01	BAP, LBAP-C, LBAP-F, LBAP-G, S7, UKBR, WBA	UA
<i>Passer montanus</i> (Tree Sparrow / Golfan y Mynydd)	SJ3165 (Approximate)	15/03/2002	Mrs Jean Calloway					D1297/041/01	BAP, LBAP-A, LBAP-C, LBAP-D, LBAP-F, LBAP-G, RL-VU, S7, UKBR, WBR	PC
<i>Passer montanus</i> (Tree Sparrow / Golfan y Mynydd)	SJ3067	2 records, between 27/05/2009 and 29/05/2009	Jennifer Leather	1; 3		Shotton, Higher	Birdtrack	D1297/025/01	BAP, LBAP-A, LBAP-C, LBAP-D, LBAP-F, LBAP-G, RL-VU, S7, UKBR, WBR	PC
<i>Pelurga comitata</i> (Dark Spinach / Brychan Llygwyn)	SJ305665 (Supplied by Original Recorder (Checked))	Before 01/10/1998	Geoff Neal			36 The Ridgeway, Hawarden		D0026/042/01	BAP, S7	PC

Species Name	Grid Reference	Date	Recorder(s)	Abundance	Record/Sample Type	Site Name	Notes	Dataset ID	Lists	V
<i>Perdix perdix</i> (Grey Partridge / Petrisen)	SJ2967	23/01/2010	Rhys Findlay-Robinson	2		Connah's Quay, Wepre Wood	Birdtrack:	D1297/025/01	BAP, BDir2.1, GBNNSIP, LBAP-A, LBAP-C, LBAP-D, LBAP-F, LBAP-G, RL-VU, S7, UKBR, WBR	PC
<i>Perdix perdix</i> (Grey Partridge / Petrisen)	SJ3068 (Estimated Centroid of Site)	26/11/1966	Paul Gutteridge	12	Field record	Shotton, Flintshire	Site centroid used at Rifle-range pool in Shotton	D0969/001/05	BAP, BDir2.1, GBNNSIP, LBAP-A, LBAP-C, LBAP-D, LBAP-F, LBAP-G, RL-VU, S7, UKBR, WBR	PC
<i>Perizoma albulata</i> (Grass Rivulet / Gwregys y Gwair)	SJ305665 (Supplied by Original Recorder (Checked))	Before 01/10/1998	Geoff Neal			36 The Ridgeway, Hawarden		D0026/042/01	BAP, S7	PC
<i>Pipistrellus</i> (Pipistrelle Bat species)	SJ2967	14/07/2003	Anon	1		-Withheld-	-Withheld-	D1486/001/01	Bonn2, Bonn2, CHS2, HDir4, S7, WCA5	NA
<i>Pipistrellus pipistrellus</i> (Common Pipistrelle)	SJ2967 (Supplied by Original Recorder (GPS))	31/07/2010	Sam Dyer			-Withheld-	-Withheld-	D1340/001/01	Bonn2, CHS2, HDir4, LBAP-A, LBAP-D, LBAP-E, LBAP-F, LBAP-G, S7, WCA5	KC
<i>Pipistrellus pipistrellus</i> (Common Pipistrelle)	SJ2967 (Supplied by Original Recorder (GPS))	31/07/2010	Sam Dyer			-Withheld-	-Withheld-	D1340/001/01	Bonn2, CHS2, HDir4, LBAP-A, LBAP-D, LBAP-E, LBAP-F, LBAP-G, S7, WCA5	KC
<i>Pipistrellus pipistrellus</i> (Common Pipistrelle)	SJ2967 (Supplied by Original Recorder (GPS))	31/07/2010	Sam Dyer			-Withheld-	-Withheld-	D1340/001/01	Bonn2, CHS2, HDir4, LBAP-A, LBAP-D, LBAP-E, LBAP-F, LBAP-G, S7, WCA5	KC
<i>Pipistrellus pipistrellus</i> (Common Pipistrelle)	SJ2967 (Supplied by Original Recorder (GPS))	31/07/2010	Sam Dyer			-Withheld-	-Withheld-	D1340/001/01	Bonn2, CHS2, HDir4, LBAP-A, LBAP-D, LBAP-E, LBAP-F, LBAP-G, S7, WCA5	KC

Species Name	Grid Reference	Date	Recorder(s)	Abundance	Record/Sample Type	Site Name	Notes	Dataset ID	Lists	V
<i>Pipistrellus pipistrellus</i> (Common Pipistrelle)	SJ2967 (Supplied by Original Recorder (GPS))	31/07/2010	Sam Dyer			-Withheld-	-Withheld-	D1340/001/01	Bonn2, CHS2, HDir4, LBAP-A, LBAP-D, LBAP-E, LBAP-F, LBAP-G, S7, WCA5	KC
<i>Pipistrellus pipistrellus</i> (Common Pipistrelle)	SJ2968 (Supplied by Original Recorder (GPS))	31/07/2010	Sam Dyer			-Withheld-	-Withheld-	D1340/001/01	Bonn2, CHS2, HDir4, LBAP-A, LBAP-D, LBAP-E, LBAP-F, LBAP-G, S7, WCA5	KC
<i>Pipistrellus pipistrellus</i> (Common Pipistrelle)	SJ2968 (Supplied by Original Recorder (GPS))	31/07/2010	Sam Dyer			-Withheld-	-Withheld-	D1340/001/01	Bonn2, CHS2, HDir4, LBAP-A, LBAP-D, LBAP-E, LBAP-F, LBAP-G, S7, WCA5	KC
<i>Pipistrellus pipistrellus</i> (Common Pipistrelle)	SJ2968 (Supplied by Original Recorder (GPS))	31/07/2010	Sam Dyer			-Withheld-	-Withheld-	D1340/001/01	Bonn2, CHS2, HDir4, LBAP-A, LBAP-D, LBAP-E, LBAP-F, LBAP-G, S7, WCA5	KC
<i>Pipistrellus pipistrellus</i> (Common Pipistrelle)	SJ2968 (Supplied by Original Recorder (GPS))	31/07/2010	Sam Dyer			-Withheld-	-Withheld-	D1340/001/01	Bonn2, CHS2, HDir4, LBAP-A, LBAP-D, LBAP-E, LBAP-F, LBAP-G, S7, WCA5	KC
<i>Pipistrellus pipistrellus</i> (Common Pipistrelle)	SJ2968 (Supplied by Original Recorder (GPS))	31/07/2010	Sam Dyer			-Withheld-	-Withheld-	D1340/001/01	Bonn2, CHS2, HDir4, LBAP-A, LBAP-D, LBAP-E, LBAP-F, LBAP-G, S7, WCA5	KC
<i>Pipistrellus pipistrellus</i> (Common Pipistrelle)	SJ2968 (Supplied by Original Recorder (GPS))	31/07/2010	Sam Dyer			-Withheld-	-Withheld-	D1340/001/01	Bonn2, CHS2, HDir4, LBAP-A, LBAP-D, LBAP-E, LBAP-F, LBAP-G, S7, WCA5	KC

Species Name	Grid Reference	Date	Recorder(s)	Abundance	Record/Sample Type	Site Name	Notes	Dataset ID	Lists	V
<i>Pipistrellus pipistrellus</i> (Common Pipistrelle)	SJ2968 (Supplied by Original Recorder (GPS))	31/07/2010	Sam Dyer			-Withheld-	-Withheld-	D1340/001/01	Bonn2, CHS2, HDir4, LBAP-A, LBAP-D, LBAP-E, LBAP-F, LBAP-G, S7, WCA5	KC
<i>Pipistrellus pipistrellus</i> (Common Pipistrelle)	SJ2968 (Supplied by Original Recorder (GPS))	31/07/2010	Sam Dyer			-Withheld-	-Withheld-	D1340/001/01	Bonn2, CHS2, HDir4, LBAP-A, LBAP-D, LBAP-E, LBAP-F, LBAP-G, S7, WCA5	KC
<i>Pipistrellus pipistrellus</i> (Common Pipistrelle)	SJ2968 (Supplied by Original Recorder (GPS))	31/07/2010	Sam Dyer			-Withheld-	-Withheld-	D1340/001/01	Bonn2, CHS2, HDir4, LBAP-A, LBAP-D, LBAP-E, LBAP-F, LBAP-G, S7, WCA5	KC
<i>Pipistrellus pipistrellus</i> (Common Pipistrelle)	SJ2968 (Supplied by Original Recorder (GPS))	31/07/2010	Sam Dyer			-Withheld-	-Withheld-	D1340/001/01	Bonn2, CHS2, HDir4, LBAP-A, LBAP-D, LBAP-E, LBAP-F, LBAP-G, S7, WCA5	KC
<i>Pipistrellus pipistrellus</i> (Common Pipistrelle)	SJ2968 (Supplied by Original Recorder (GPS))	31/07/2010	Sam Dyer			-Withheld-	-Withheld-	D1340/001/01	Bonn2, CHS2, HDir4, LBAP-A, LBAP-D, LBAP-E, LBAP-F, LBAP-G, S7, WCA5	KC
<i>Pipistrellus pipistrellus</i> (Common Pipistrelle)	SJ2968 (Supplied by Original Recorder (GPS))	31/07/2010	Sam Dyer			-Withheld-	-Withheld-	D1340/001/01	Bonn2, CHS2, HDir4, LBAP-A, LBAP-D, LBAP-E, LBAP-F, LBAP-G, S7, WCA5	KC
<i>Pipistrellus pipistrellus</i> (Common Pipistrelle)	SJ2968 (Supplied by Original Recorder (GPS))	31/07/2010	Sam Dyer			-Withheld-	-Withheld-	D1340/001/01	Bonn2, CHS2, HDir4, LBAP-A, LBAP-D, LBAP-E, LBAP-F, LBAP-G, S7, WCA5	KC

Species Name	Grid Reference	Date	Recorder(s)	Abundance	Record/Sample Type	Site Name	Notes	Dataset ID	Lists	V
<i>Pipistrellus pipistrellus</i> (Common Pipistrelle)	SJ2968 (Supplied by Original Recorder (GPS))	31/07/2010	Sam Dyer			-Withheld-	-Withheld-	D1340/001/01	Bonn2, CHS2, HDir4, LBAP-A, LBAP-D, LBAP-E, LBAP-F, LBAP-G, S7, WCA5	KC
<i>Pipistrellus pipistrellus</i> (Common Pipistrelle)	SJ2968 (Supplied by Original Recorder (GPS))	31/07/2010	Sam Dyer			-Withheld-	-Withheld-	D1340/001/01	Bonn2, CHS2, HDir4, LBAP-A, LBAP-D, LBAP-E, LBAP-F, LBAP-G, S7, WCA5	KC
<i>Pipistrellus pipistrellus</i> (Common Pipistrelle)	SJ2968 (Supplied by Original Recorder (GPS))	31/07/2010	Sam Dyer			-Withheld-	-Withheld-	D1340/001/01	Bonn2, CHS2, HDir4, LBAP-A, LBAP-D, LBAP-E, LBAP-F, LBAP-G, S7, WCA5	KC
<i>Pipistrellus pipistrellus</i> (Common Pipistrelle)	SJ2968 (Supplied by Original Recorder (GPS))	31/07/2010	Sam Dyer			-Withheld-	-Withheld-	D1340/001/01	Bonn2, CHS2, HDir4, LBAP-A, LBAP-D, LBAP-E, LBAP-F, LBAP-G, S7, WCA5	KC
<i>Pipistrellus pipistrellus</i> (Common Pipistrelle)	SJ2968 (Supplied by Original Recorder (GPS))	31/07/2010	Sam Dyer			-Withheld-	-Withheld-	D1340/001/01	Bonn2, CHS2, HDir4, LBAP-A, LBAP-D, LBAP-E, LBAP-F, LBAP-G, S7, WCA5	KC
<i>Pipistrellus pipistrellus</i> (Common Pipistrelle)	SJ2968 (Supplied by Original Recorder (GPS))	31/07/2010	Sam Dyer			-Withheld-	-Withheld-	D1340/001/01	Bonn2, CHS2, HDir4, LBAP-A, LBAP-D, LBAP-E, LBAP-F, LBAP-G, S7, WCA5	KC
<i>Pipistrellus pipistrellus</i> (Common Pipistrelle)	SJ2968 (Supplied by Original Recorder (GPS))	31/07/2010	Sam Dyer			-Withheld-	-Withheld-	D1340/001/01	Bonn2, CHS2, HDir4, LBAP-A, LBAP-D, LBAP-E, LBAP-F, LBAP-G, S7, WCA5	KC
<i>Pipistrellus pipistrellus</i> (Common Pipistrelle)	SJ2968 (Supplied by Original Recorder (GPS))	31/07/2010	Sam Dyer			-Withheld-	-Withheld-	D1340/001/01	Bonn2, CHS2, HDir4, LBAP-A, LBAP-D, LBAP-E, LBAP-F, LBAP-G, S7, WCA5	KC

Species Name	Grid Reference	Date	Recorder(s)	Abundance	Record/Sample Type	Site Name	Notes	Dataset ID	Lists	V
<i>Pipistrellus pipistrellus</i> (Common Pipistrelle)	SJ2968 (Supplied by Original Recorder (GPS))	31/07/2010	Sam Dyer			-Withheld-	-Withheld-	D1340/001/01	Bonn2, CHS2, HDir4, LBAP-A, LBAP-D, LBAP-E, LBAP-F, LBAP-G, S7, WCA5	KC
<i>Pipistrellus pipistrellus</i> (Common Pipistrelle)	SJ2968 (Supplied by Original Recorder (GPS))	31/07/2010	Sam Dyer			-Withheld-	-Withheld-	D1340/001/01	Bonn2, CHS2, HDir4, LBAP-A, LBAP-D, LBAP-E, LBAP-F, LBAP-G, S7, WCA5	KC
<i>Pipistrellus pipistrellus</i> (Common Pipistrelle)	SJ2968 (Supplied by Original Recorder (GPS))	31/07/2010	Sam Dyer			-Withheld-	-Withheld-	D1340/001/01	Bonn2, CHS2, HDir4, LBAP-A, LBAP-D, LBAP-E, LBAP-F, LBAP-G, S7, WCA5	KC
<i>Pipistrellus pipistrellus</i> (Common Pipistrelle)	SJ2968 (Supplied by Original Recorder (GPS))	31/07/2010	Sam Dyer			-Withheld-	-Withheld-	D1340/001/01	Bonn2, CHS2, HDir4, LBAP-A, LBAP-D, LBAP-E, LBAP-F, LBAP-G, S7, WCA5	KC
<i>Pipistrellus pipistrellus</i> (Common Pipistrelle)	SJ2867 (Supplied by Original Recorder (GPS))	2 records, both on 31/07/2010	Kate Williamson			-Withheld-	-Withheld-	D1340/001/01	Bonn2, CHS2, HDir4, LBAP-A, LBAP-D, LBAP-E, LBAP-F, LBAP-G, S7, WCA5	KC
<i>Pipistrellus pipistrellus</i> (Common Pipistrelle)	SJ2867 (Supplied by Original Recorder (GPS))	2 records, both on 31/07/2010	Kate Williamson			-Withheld-	-Withheld-	D1340/001/01	Bonn2, CHS2, HDir4, LBAP-A, LBAP-D, LBAP-E, LBAP-F, LBAP-G, S7, WCA5	KC
<i>Pipistrellus pipistrellus</i> (Common Pipistrelle)	SJ2967 (Supplied by Original Recorder (GPS))	5 records, all on 31/07/2010	Kate Williamson			-Withheld-	-Withheld-	D1340/001/01	Bonn2, CHS2, HDir4, LBAP-A, LBAP-D, LBAP-E, LBAP-F, LBAP-G, S7, WCA5	KC

Species Name	Grid Reference	Date	Recorder(s)	Abundance	Record/Sample Type	Site Name	Notes	Dataset ID	Lists	V
<i>Pipistrellus pipistrellus</i> (Common Pipistrelle)	SJ2967 (Supplied by Original Recorder (GPS))	2 records, both on 31/07/2010	Kate Williamson			-Withheld-	-Withheld-	D1340/001/01	Bonn2, CHS2, HDir4, LBAP-A, LBAP-D, LBAP-E, LBAP-F, LBAP-G, S7, WCA5	KC
<i>Pipistrellus pipistrellus</i> (Common Pipistrelle)	SJ2967 (Supplied by Original Recorder (GPS))	10 records, all on 31/07/2010	Kate Williamson			-Withheld-	-Withheld-	D1340/001/01	Bonn2, CHS2, HDir4, LBAP-A, LBAP-D, LBAP-E, LBAP-F, LBAP-G, S7, WCA5	KC
<i>Pipistrellus pipistrellus</i> (Common Pipistrelle)	SJ2968 (Supplied by Original Recorder (GPS))	40 records, all on 31/07/2010	Kate Williamson; Rob Strachan			-Withheld-	-Withheld-	D1340/001/01	Bonn2, CHS2, HDir4, LBAP-A, LBAP-D, LBAP-E, LBAP-F, LBAP-G, S7, WCA5	KC
<i>Pipistrellus pipistrellus</i> (Common Pipistrelle)	SJ2968 (Supplied by Original Recorder (GPS))	22 records, all on 31/07/2010	Rob Strachan			-Withheld-	-Withheld-	D1340/001/01	Bonn2, CHS2, HDir4, LBAP-A, LBAP-D, LBAP-E, LBAP-F, LBAP-G, S7, WCA5	KC
<i>Pipistrellus pipistrellus</i> (Common Pipistrelle)	SJ2968 (Supplied by Original Recorder (GPS))	18 records, all on 31/07/2010	Rob Strachan			-Withheld-	-Withheld-	D1340/001/01	Bonn2, CHS2, HDir4, LBAP-A, LBAP-D, LBAP-E, LBAP-F, LBAP-G, S7, WCA5	KC
<i>Pipistrellus pipistrellus</i> (Common Pipistrelle)	SJ2968 (Supplied by Original Recorder (GPS))	25 records, all on 31/07/2010	Rob Strachan			-Withheld-	-Withheld-	D1340/001/01	Bonn2, CHS2, HDir4, LBAP-A, LBAP-D, LBAP-E, LBAP-F, LBAP-G, S7, WCA5	KC
<i>Pipistrellus pipistrellus</i> (Common Pipistrelle)	SJ3166	06/07/1995	Anon	3		-Withheld-	-Withheld-	D1486/001/01	Bonn2, CHS2, HDir4, LBAP-A, LBAP-D, LBAP-E, LBAP-F, LBAP-G, S7, WCA5	NA

Species Name	Grid Reference	Date	Recorder(s)	Abundance	Record/Sample Type	Site Name	Notes	Dataset ID	Lists	V
<i>Pipistrellus pipistrellus</i> (Common Pipistrelle)	SJ2767	09/07/1993	Anon			-Withheld-	-Withheld-	D1486/001/01	Bonn2, CHS2, HDir4, LBAP-A, LBAP-D, LBAP-E, LBAP-F, LBAP-G, S7, WCA5	NA
<i>Pipistrellus pipistrellus</i> (Common Pipistrelle)	SJ3068	18/09/1996	Anon			-Withheld-	-Withheld-	D1486/001/01	Bonn2, CHS2, HDir4, LBAP-A, LBAP-D, LBAP-E, LBAP-F, LBAP-G, S7, WCA5	NA
<i>Pipistrellus pipistrellus</i> (Common Pipistrelle)	SJ3067	30/07/1996	Anon	1		-Withheld-	-Withheld-	D1486/001/01	Bonn2, CHS2, HDir4, LBAP-A, LBAP-D, LBAP-E, LBAP-F, LBAP-G, S7, WCA5	NA
<i>Pipistrellus pipistrellus</i> (Common Pipistrelle)	SJ3067	31/08/1999	Anon	1		-Withheld-	-Withheld-	D1486/001/01	Bonn2, CHS2, HDir4, LBAP-A, LBAP-D, LBAP-E, LBAP-F, LBAP-G, S7, WCA5	NA
<i>Pipistrellus pipistrellus</i> (Common Pipistrelle)	SJ3067	23/08/1999	Anon	1		-Withheld-	-Withheld-	D1486/001/01	Bonn2, CHS2, HDir4, LBAP-A, LBAP-D, LBAP-E, LBAP-F, LBAP-G, S7, WCA5	NA
<i>Pipistrellus pipistrellus</i> (Common Pipistrelle)	SJ2865	31/08/1992	Anon	5		-Withheld-	-Withheld-	D1486/001/01	Bonn2, CHS2, HDir4, LBAP-A, LBAP-D, LBAP-E, LBAP-F, LBAP-G, S7, WCA5	NA
<i>Pipistrellus pipistrellus</i> (Common Pipistrelle)	SJ2968	22/05/1987	Anon	27		-Withheld-	-Withheld-	D1486/001/01	Bonn2, CHS2, HDir4, LBAP-A, LBAP-D, LBAP-E, LBAP-F, LBAP-G, S7, WCA5	NA

Species Name	Grid Reference	Date	Recorder(s)	Abundance	Record/Sample Type	Site Name	Notes	Dataset ID	Lists	V
<i>Pipistrellus pipistrellus</i> (Pipistrelle / Ystlum Lleiaf)	SJ2968	1987	Schofield, Henry			-Withheld-	-Withheld-	D1072/001/02	Bern2, Bern3, Bonn2, CHS2, HDir4, LBAP-C, S7, WCA5	NA
<i>Pipistrellus pipistrellus</i> (Pipistrelle / Ystlum Lleiaf)	SJ2767	1987	Schofield, Henry			-Withheld-	-Withheld-	D1072/001/02	Bern2, Bern3, Bonn2, CHS2, HDir4, LBAP-C, S7, WCA5	NA
<i>Pipistrellus pipistrellus</i> (Common Pipistrelle)	SJ3066	10/09/2020	Donna Hall	1 Adult	Auditory record	-Withheld-	-Withheld-	D0257/008/01	Bonn2, CHS2, HDir4, LBAP-A, LBAP-D, LBAP-E, LBAP-F, LBAP-G, S7, WCA5	PC
<i>Pipistrellus pipistrellus</i> (Common Pipistrelle)	SJ3066	10/09/2020	Donna Hall	1 Adult	Auditory record	-Withheld-	-Withheld-	D0257/008/01	Bonn2, CHS2, HDir4, LBAP-A, LBAP-D, LBAP-E, LBAP-F, LBAP-G, S7, WCA5	PC
<i>Pipistrellus pipistrellus</i> (Common Pipistrelle)	SJ3066	10/09/2020	Donna Hall	4 Adult	Auditory record	-Withheld-	-Withheld-	D0257/008/01	Bonn2, CHS2, HDir4, LBAP-A, LBAP-D, LBAP-E, LBAP-F, LBAP-G, S7, WCA5	PC
<i>Pipistrellus pipistrellus</i> (Common Pipistrelle)	SJ3066	10/09/2020	Donna Hall	1 Adult	Auditory record	-Withheld-	-Withheld-	D0257/008/01	Bonn2, CHS2, HDir4, LBAP-A, LBAP-D, LBAP-E, LBAP-F, LBAP-G, S7, WCA5	PC
<i>Pipistrellus pipistrellus</i> (Common Pipistrelle)	SJ3066	10/09/2020	Donna Hall	3 Adult	Auditory record	-Withheld-	-Withheld-	D0257/008/01	Bonn2, CHS2, HDir4, LBAP-A, LBAP-D, LBAP-E, LBAP-F, LBAP-G, S7, WCA5	PC

Species Name	Grid Reference	Date	Recorder(s)	Abundance	Record/Sample Type	Site Name	Notes	Dataset ID	Lists	V
<i>Pipistrellus pipistrellus</i> (Common Pipistrelle)	SJ3066	10/09/2020	Donna Hall	2 Adult	Auditory record	-Withheld-	-Withheld-	D0257/008/01	Bonn2, CHS2, HDir4, LBAP-A, LBAP-D, LBAP-E, LBAP-F, LBAP-G, S7, WCA5	PC
<i>Pipistrellus pipistrellus</i> (Common Pipistrelle)	SJ3066	10/09/2020	Donna Hall	2 Adult	Auditory record	-Withheld-	-Withheld-	D0257/008/01	Bonn2, CHS2, HDir4, LBAP-A, LBAP-D, LBAP-E, LBAP-F, LBAP-G, S7, WCA5	PC
<i>Pipistrellus pipistrellus</i> (Common Pipistrelle)	SJ3067	2 records, between 04/07/2012 and 30/07/2012	Julie Parmenter	9; 11		-Withheld-	-Withheld-	D1682/001/03	Bonn2, CHS2, HDir4, LBAP-A, LBAP-D, LBAP-E, LBAP-F, LBAP-G, S7, WCA5	NA
<i>Pipistrellus pipistrellus</i> (Common Pipistrelle)	SJ2868	2 records, between 27/08/2020 and 10/09/2020	Anon (Tyrer Ecological Consultants Ltd)	3; 1		-Withheld-	-Withheld-	D1798/007/02	Bonn2, CHS2, HDir4, LBAP-A, LBAP-D, LBAP-E, LBAP-F, LBAP-G, S7, WCA5	PC
<i>Pipistrellus pipistrellus</i> (Common Pipistrelle)	SJ3066	10/09/2020	Donna Hall	3 Adult	Auditory record	-Withheld-	-Withheld-	D0257/008/01	Bonn2, CHS2, HDir4, LBAP-A, LBAP-D, LBAP-E, LBAP-F, LBAP-G, S7, WCA5	PC
<i>Pipistrellus pipistrellus</i> (Common Pipistrelle)	SJ3066	10/09/2020	Donna Hall	1 Adult	Auditory record	-Withheld-	-Withheld-	D0257/008/01	Bonn2, CHS2, HDir4, LBAP-A, LBAP-D, LBAP-E, LBAP-F, LBAP-G, S7, WCA5	PC
<i>Pipistrellus pipistrellus</i> (Common Pipistrelle)	SJ3066	10/09/2020	Donna Hall	2 Adult	Auditory record	-Withheld-	-Withheld-	D0257/008/01	Bonn2, CHS2, HDir4, LBAP-A, LBAP-D, LBAP-E, LBAP-F, LBAP-G, S7, WCA5	PC

Species Name	Grid Reference	Date	Recorder(s)	Abundance	Record/Sample Type	Site Name	Notes	Dataset ID	Lists	V
<i>Pipistrellus pipistrellus</i> (Common Pipistrelle)	SJ3066	10/09/2020	Donna Hall	1 Adult	Auditory record	-Withheld-	-Withheld-	D0257/008/01	Bonn2, CHS2, HDir4, LBAP-A, LBAP-D, LBAP-E, LBAP-F, LBAP-G, S7, WCA5	PC
<i>Pipistrellus pipistrellus</i> (Common Pipistrelle)	SJ3067	10/09/2020	Donna Hall	1 Adult	Auditory record	-Withheld-	-Withheld-	D0257/008/01	Bonn2, CHS2, HDir4, LBAP-A, LBAP-D, LBAP-E, LBAP-F, LBAP-G, S7, WCA5	PC
<i>Pipistrellus pipistrellus</i> (Common Pipistrelle)	SJ3067	10/09/2020	Donna Hall	2 Adult	Auditory record	-Withheld-	-Withheld-	D0257/008/01	Bonn2, CHS2, HDir4, LBAP-A, LBAP-D, LBAP-E, LBAP-F, LBAP-G, S7, WCA5	PC
<i>Pipistrellus pipistrellus</i> (Common Pipistrelle)	SJ3067	10/09/2020	Donna Hall	2 Adult	Auditory record	-Withheld-	-Withheld-	D0257/008/01	Bonn2, CHS2, HDir4, LBAP-A, LBAP-D, LBAP-E, LBAP-F, LBAP-G, S7, WCA5	PC
<i>Pipistrellus pipistrellus</i> (Common Pipistrelle)	SJ3067	10/09/2020	Donna Hall	1 Adult	Auditory record	-Withheld-	-Withheld-	D0257/008/01	Bonn2, CHS2, HDir4, LBAP-A, LBAP-D, LBAP-E, LBAP-F, LBAP-G, S7, WCA5	PC
<i>Pipistrellus pipistrellus</i> (Common Pipistrelle)	SJ3067	10/09/2020	Donna Hall	1 Adult	Auditory record	-Withheld-	-Withheld-	D0257/008/01	Bonn2, CHS2, HDir4, LBAP-A, LBAP-D, LBAP-E, LBAP-F, LBAP-G, S7, WCA5	PC
<i>Pipistrellus pipistrellus</i> (Common Pipistrelle)	SJ3067	10/09/2020	Donna Hall	3 Adult	Auditory record	-Withheld-	-Withheld-	D0257/008/01	Bonn2, CHS2, HDir4, LBAP-A, LBAP-D, LBAP-E, LBAP-F, LBAP-G, S7, WCA5	PC

Species Name	Grid Reference	Date	Recorder(s)	Abundance	Record/Sample Type	Site Name	Notes	Dataset ID	Lists	V
<i>Pipistrellus pipistrellus</i> (Common Pipistrelle)	SJ2967	10/09/2020	Donna Hall	3 Adult	Auditory record	-Withheld-	-Withheld-	D0257/008/01	Bonn2, CHS2, HDir4, LBAP-A, LBAP-D, LBAP-E, LBAP-F, LBAP-G, S7, WCA5	PC
<i>Pipistrellus pygmaeus</i> (Soprano Pipistrelle)	SJ2967 (Supplied by Original Recorder (GPS))	31/07/2010	Sam Dyer			-Withheld-	-Withheld-	D1340/001/01	BAP, Bern2, Bonn2, CHS2, HDir4, LBAP-A, LBAP-D, LBAP-E, LBAP-F, LBAP-G, S7, WCA5	KC
<i>Pipistrellus pygmaeus</i> (Soprano Pipistrelle)	SJ2968 (Supplied by Original Recorder (GPS))	31/07/2010	Sam Dyer			-Withheld-	-Withheld-	D1340/001/01	BAP, Bern2, Bonn2, CHS2, HDir4, LBAP-A, LBAP-D, LBAP-E, LBAP-F, LBAP-G, S7, WCA5	KC
<i>Pipistrellus pygmaeus</i> (Soprano Pipistrelle)	SJ2968 (Supplied by Original Recorder (GPS))	2 records, both on 31/07/2010	Sam Dyer			-Withheld-	-Withheld-	D1340/001/01	BAP, Bern2, Bonn2, CHS2, HDir4, LBAP-A, LBAP-D, LBAP-E, LBAP-F, LBAP-G, S7, WCA5	KC
<i>Pipistrellus pygmaeus</i> (Soprano Pipistrelle)	SJ2968 (Supplied by Original Recorder (GPS))	31/07/2010	Sam Dyer			-Withheld-	-Withheld-	D1340/001/01	BAP, Bern2, Bonn2, CHS2, HDir4, LBAP-A, LBAP-D, LBAP-E, LBAP-F, LBAP-G, S7, WCA5	KC
<i>Pipistrellus pygmaeus</i> (Soprano Pipistrelle)	SJ2968 (Supplied by Original Recorder (GPS))	3 records, all on 31/07/2010	Sam Dyer			-Withheld-	-Withheld-	D1340/001/01	BAP, Bern2, Bonn2, CHS2, HDir4, LBAP-A, LBAP-D, LBAP-E, LBAP-F, LBAP-G, S7, WCA5	KC
<i>Pipistrellus pygmaeus</i> (Soprano Pipistrelle)	SJ2968 (Supplied by Original Recorder (GPS))	31/07/2010	Sam Dyer			-Withheld-	-Withheld-	D1340/001/01	BAP, Bern2, Bonn2, CHS2, HDir4, LBAP-A, LBAP-D, LBAP-E, LBAP-F, LBAP-G, S7, WCA5	KC

Species Name	Grid Reference	Date	Recorder(s)	Abundance	Record/Sample Type	Site Name	Notes	Dataset ID	Lists	V
<i>Pipistrellus pygmaeus</i> (Soprano Pipistrelle)	SJ2968 (Supplied by Original Recorder (GPS))	31/07/2010	Sam Dyer			-Withheld-	-Withheld-	D1340/001/01	BAP, Bern2, Bonn2, CHS2, HDir4, LBAP-A, LBAP-D, LBAP-E, LBAP-F, LBAP-G, S7, WCA5	KC
<i>Pipistrellus pygmaeus</i> (Soprano Pipistrelle)	SJ2968 (Supplied by Original Recorder (GPS))	31/07/2010	Sam Dyer			-Withheld-	-Withheld-	D1340/001/01	BAP, Bern2, Bonn2, CHS2, HDir4, LBAP-A, LBAP-D, LBAP-E, LBAP-F, LBAP-G, S7, WCA5	KC
<i>Pipistrellus pygmaeus</i> (Soprano Pipistrelle)	SJ2968 (Supplied by Original Recorder (GPS))	4 records, all on 31/07/2010	Sam Dyer			-Withheld-	-Withheld-	D1340/001/01	BAP, Bern2, Bonn2, CHS2, HDir4, LBAP-A, LBAP-D, LBAP-E, LBAP-F, LBAP-G, S7, WCA5	KC
<i>Pipistrellus pygmaeus</i> (Soprano Pipistrelle)	SJ2968 (Supplied by Original Recorder (GPS))	31/07/2010	Sam Dyer			-Withheld-	-Withheld-	D1340/001/01	BAP, Bern2, Bonn2, CHS2, HDir4, LBAP-A, LBAP-D, LBAP-E, LBAP-F, LBAP-G, S7, WCA5	KC
<i>Pipistrellus pygmaeus</i> (Soprano Pipistrelle)	SJ2968 (Supplied by Original Recorder (GPS))	2 records, both on 31/07/2010	Sam Dyer			-Withheld-	-Withheld-	D1340/001/01	BAP, Bern2, Bonn2, CHS2, HDir4, LBAP-A, LBAP-D, LBAP-E, LBAP-F, LBAP-G, S7, WCA5	KC
<i>Pipistrellus pygmaeus</i> (Soprano Pipistrelle)	SJ2968 (Supplied by Original Recorder (GPS))	31/07/2010	Sam Dyer			-Withheld-	-Withheld-	D1340/001/01	BAP, Bern2, Bonn2, CHS2, HDir4, LBAP-A, LBAP-D, LBAP-E, LBAP-F, LBAP-G, S7, WCA5	KC
<i>Pipistrellus pygmaeus</i> (Soprano Pipistrelle)	SJ2968 (Supplied by Original Recorder (GPS))	2 records, both on 31/07/2010	Sam Dyer			-Withheld-	-Withheld-	D1340/001/01	BAP, Bern2, Bonn2, CHS2, HDir4, LBAP-A, LBAP-D, LBAP-E, LBAP-F, LBAP-G, S7, WCA5	KC

Species Name	Grid Reference	Date	Recorder(s)	Abundance	Record/Sample Type	Site Name	Notes	Dataset ID	Lists	V
<i>Pipistrellus pygmaeus</i> (Soprano Pipistrelle)	SJ2968 (Supplied by Original Recorder (GPS))	31/07/2010	Sam Dyer			-Withheld-	-Withheld-	D1340/001/01	BAP, Bern2, Bonn2, CHS2, HDir4, LBAP-A, LBAP-D, LBAP-E, LBAP-F, LBAP-G, S7, WCA5	KC
<i>Pipistrellus pygmaeus</i> (Soprano Pipistrelle)	SJ2968 (Supplied by Original Recorder (GPS))	31/07/2010	Sam Dyer			-Withheld-	-Withheld-	D1340/001/01	BAP, Bern2, Bonn2, CHS2, HDir4, LBAP-A, LBAP-D, LBAP-E, LBAP-F, LBAP-G, S7, WCA5	KC
<i>Pipistrellus pygmaeus</i> (Soprano Pipistrelle)	SJ2968 (Supplied by Original Recorder (GPS))	31/07/2010	Sam Dyer			-Withheld-	-Withheld-	D1340/001/01	BAP, Bern2, Bonn2, CHS2, HDir4, LBAP-A, LBAP-D, LBAP-E, LBAP-F, LBAP-G, S7, WCA5	KC
<i>Pipistrellus pygmaeus</i> (Soprano Pipistrelle)	SJ2968 (Supplied by Original Recorder (GPS))	31/07/2010	Sam Dyer			-Withheld-	-Withheld-	D1340/001/01	BAP, Bern2, Bonn2, CHS2, HDir4, LBAP-A, LBAP-D, LBAP-E, LBAP-F, LBAP-G, S7, WCA5	KC
<i>Pipistrellus pygmaeus</i> (Soprano Pipistrelle)	SJ2968 (Supplied by Original Recorder (GPS))	31/07/2010	Sam Dyer			-Withheld-	-Withheld-	D1340/001/01	BAP, Bern2, Bonn2, CHS2, HDir4, LBAP-A, LBAP-D, LBAP-E, LBAP-F, LBAP-G, S7, WCA5	KC
<i>Pipistrellus pygmaeus</i> (Soprano Pipistrelle)	SJ2968 (Supplied by Original Recorder (GPS))	31/07/2010	Sam Dyer			-Withheld-	-Withheld-	D1340/001/01	BAP, Bern2, Bonn2, CHS2, HDir4, LBAP-A, LBAP-D, LBAP-E, LBAP-F, LBAP-G, S7, WCA5	KC
<i>Pipistrellus pygmaeus</i> (Soprano Pipistrelle)	SJ2968 (Supplied by Original Recorder (GPS))	31/07/2010	Sam Dyer			-Withheld-	-Withheld-	D1340/001/01	BAP, Bern2, Bonn2, CHS2, HDir4, LBAP-A, LBAP-D, LBAP-E, LBAP-F, LBAP-G, S7, WCA5	KC
<i>Pipistrellus pygmaeus</i> (Soprano Pipistrelle)	SJ2968 (Supplied by Original Recorder (GPS))	31/07/2010	Sam Dyer			-Withheld-	-Withheld-	D1340/001/01	BAP, Bern2, Bonn2, CHS2, HDir4, LBAP-A, LBAP-D, LBAP-E, LBAP-F, LBAP-G, S7, WCA5	KC

Species Name	Grid Reference	Date	Recorder(s)	Abundance	Record/Sample Type	Site Name	Notes	Dataset ID	Lists	V
<i>Pipistrellus pygmaeus</i> (Soprano Pipistrelle)	SJ2968 (Supplied by Original Recorder (GPS))	31/07/2010	Sam Dyer			-Withheld-	-Withheld-	D1340/001/01	BAP, Bern2, Bonn2, CHS2, HDir4, LBAP-A, LBAP-D, LBAP-E, LBAP-F, LBAP-G, S7, WCA5	KC
<i>Pipistrellus pygmaeus</i> (Soprano Pipistrelle)	SJ2968 (Supplied by Original Recorder (GPS))	31/07/2010	Sam Dyer			-Withheld-	-Withheld-	D1340/001/01	BAP, Bern2, Bonn2, CHS2, HDir4, LBAP-A, LBAP-D, LBAP-E, LBAP-F, LBAP-G, S7, WCA5	KC
<i>Pipistrellus pygmaeus</i> (Soprano Pipistrelle)	SJ2968 (Supplied by Original Recorder (GPS))	31/07/2010	Sam Dyer			-Withheld-	-Withheld-	D1340/001/01	BAP, Bern2, Bonn2, CHS2, HDir4, LBAP-A, LBAP-D, LBAP-E, LBAP-F, LBAP-G, S7, WCA5	KC
<i>Pipistrellus pygmaeus</i> (Soprano Pipistrelle)	SJ2867 (Supplied by Original Recorder (GPS))	31/07/2010	Kate Williamson			-Withheld-	-Withheld-	D1340/001/01	BAP, Bern2, Bonn2, CHS2, HDir4, LBAP-A, LBAP-D, LBAP-E, LBAP-F, LBAP-G, S7, WCA5	KC
<i>Pipistrellus pygmaeus</i> (Soprano Pipistrelle)	SJ2967 (Supplied by Original Recorder (GPS))	31/07/2010	Kate Williamson			-Withheld-	-Withheld-	D1340/001/01	BAP, Bern2, Bonn2, CHS2, HDir4, LBAP-A, LBAP-D, LBAP-E, LBAP-F, LBAP-G, S7, WCA5	KC
<i>Pipistrellus pygmaeus</i> (Soprano Pipistrelle)	SJ2968 (Supplied by Original Recorder (GPS))	4 records, all on 31/07/2010	Kate Williamson; Rob Strachan			-Withheld-	-Withheld-	D1340/001/01	BAP, Bern2, Bonn2, CHS2, HDir4, LBAP-A, LBAP-D, LBAP-E, LBAP-F, LBAP-G, S7, WCA5	KC
<i>Pipistrellus pygmaeus</i> (Soprano Pipistrelle)	SJ2968 (Supplied by Original Recorder (GPS))	24 records, all on 31/07/2010	Rob Strachan			-Withheld-	-Withheld-	D1340/001/01	BAP, Bern2, Bonn2, CHS2, HDir4, LBAP-A, LBAP-D, LBAP-E, LBAP-F, LBAP-G, S7, WCA5	KC

Species Name	Grid Reference	Date	Recorder(s)	Abundance	Record/Sample Type	Site Name	Notes	Dataset ID	Lists	V
<i>Pipistrellus pygmaeus</i> (Soprano Pipistrelle)	SJ2968 (Supplied by Original Recorder (GPS))	21 records, all on 31/07/2010	Rob Strachan			-Withheld-	-Withheld-	D1340/001/01	BAP, Bern2, Bonn2, CHS2, HDir4, LBAP-A, LBAP-D, LBAP-E, LBAP-F, LBAP-G, S7, WCA5	KC
<i>Pipistrellus pygmaeus</i> (Soprano Pipistrelle)	SJ2968 (Supplied by Original Recorder (GPS))	12 records, all on 31/07/2010	Rob Strachan			-Withheld-	-Withheld-	D1340/001/01	BAP, Bern2, Bonn2, CHS2, HDir4, LBAP-A, LBAP-D, LBAP-E, LBAP-F, LBAP-G, S7, WCA5	KC
<i>Pipistrellus pygmaeus</i> (Soprano Pipistrelle)	SJ2968 (Supplied by Original Recorder (GPS))	6 records, all on 31/07/2010	Rob Strachan			-Withheld-	-Withheld-	D1340/001/01	BAP, Bern2, Bonn2, CHS2, HDir4, LBAP-A, LBAP-D, LBAP-E, LBAP-F, LBAP-G, S7, WCA5	KC
<i>Pipistrellus pygmaeus</i> (Soprano Pipistrelle)	SJ3066	10/09/2020	Donna Hall	1 Adult	Auditory record	-Withheld-	-Withheld-	D0257/008/01	BAP, Bern2, Bonn2, CHS2, HDir4, LBAP-A, LBAP-D, LBAP-E, LBAP-F, LBAP-G, S7, WCA5	PC
<i>Pipistrellus pygmaeus</i> (Soprano Pipistrelle)	SJ3066	10/09/2020	Donna Hall	1 Adult	Auditory record	-Withheld-	-Withheld-	D0257/008/01	BAP, Bern2, Bonn2, CHS2, HDir4, LBAP-A, LBAP-D, LBAP-E, LBAP-F, LBAP-G, S7, WCA5	PC
<i>Pipistrellus pygmaeus</i> (Soprano Pipistrelle)	SJ3067	10/09/2020	Donna Hall	1 Adult	Auditory record	-Withheld-	-Withheld-	D0257/008/01	BAP, Bern2, Bonn2, CHS2, HDir4, LBAP-A, LBAP-D, LBAP-E, LBAP-F, LBAP-G, S7, WCA5	PC
<i>Platalea leucorodia</i> (Spoonbill / Llwybig)	SJ3068	05/08/2016	Anon	1		Shotton	Birdtrack.	D1297/025/01	BDir1, Bern2, Bonn2, CITES-A, LBAP-C, RL-EN, UKBA, WBA, WCA1.1	PC
<i>Plecotus</i> (Long-eared Bat species)	SJ2968	1987	Schofield, Henry			-Withheld-	-Withheld-	D1072/001/02	Bern2, Bonn2, CHS2, HDir4, WCA5	NA

Species Name	Grid Reference	Date	Recorder(s)	Abundance	Record/Sample Type	Site Name	Notes	Dataset ID	Lists	V
<i>Plecotus auritus</i> (Brown Long-eared Bat / Ystlum Hirglust)	SJ2868 (Supplied by Original Recorder (Checked))	2012	Toby Hart	2 Individual	Bat Roost	-Withheld-	-Withheld-	D1666/001/01	BAP, Bern2, Bonn2, CHS2, HDir4, LBAP-A, LBAP-C, LBAP-D, LBAP-F, LBAP-G, S7, WCA5	NA
<i>Plecotus auritus</i> (Brown Long-eared Bat / Ystlum Hirglust)	SJ2868	10/09/2020	Anon (Tyrer Ecological Consultants Ltd)	1	Bat Roost	-Withheld-	-Withheld-	D1798/007/02	BAP, Bern2, Bonn2, CHS2, HDir4, LBAP-A, LBAP-C, LBAP-D, LBAP-F, LBAP-G, S7, WCA5	PC
<i>Poecile palustris</i> (Marsh Tit / Titw'r Wern)	SJ2767	24/01/2009 to 25/01/2009	Anon				Occurrence ID: NBN-GA000656-BGBW2009-16441091-106729449	D1852/002/01	BAP, Bern2, LBAP-C, LBAP-D, LBAP-F, LBAP-G, RL-VU, S7, UKBR, WBR	PC
<i>Prunella modularis</i> (Dunnock / Llwyd y Gwrych)	SJ2808265422 (GPS Reading)	29/04/2015	Anon @ NatureSpy	1 Full-Grown		Brookhill		D1603/001/01	BAP, Bern2, LBAP-C, S7, UKBA	PC
<i>Prunella modularis</i> (Dunnock / Llwyd y Gwrych)	SJ29636592 (Selected from Interactive Map)	25/04/2014	Paul Martin	1 Brood		Ewloe	Brood in nest, in ivy growing up an old poplar tree. Could only see three well developed chicks from a distance. Nest was empty on 29th April, presumably fledged.	D1117/001/01	BAP, Bern2, LBAP-C, S7, UKBA	PC
<i>Prunella modularis</i> (Dunnock / Llwyd y Gwrych)	SJ309676 (Estimated Centroid of Transect)	11 records, between April 2004 and May 2006	Anon	9; 5; 3; 1; 4		Deeside	Breeding bird survey	D0026/073/01	BAP, Bern2, LBAP-C, S7, UKBA	NA
<i>Prunella modularis</i> (Dunnock / Llwyd y Gwrych)	SJ276662 (Estimated Centroid of Site)	2006	Anon			SSSI: Buckley Claypits And Commons		D0026/035/01	BAP, Bern2, LBAP-C, S7, UKBA	NA

Species Name	Grid Reference	Date	Recorder(s)	Abundance	Record/Sample Type	Site Name	Notes	Dataset ID	Lists	V
<i>Prunella modularis</i> (Dunnock / Llwyd y Gwrych)	SJ3017168336 (GPS Reading)	3 records, between 01/06/2015 and 10/06/2015	Anon @ NatureSpy	2 Full-Grown; 1 Full-Grown		Taliesin		D1603/001/01	BAP, Bern2, LBAP-C, S7, UKBA	PC
<i>Prunella modularis</i> (Dunnock / Llwyd y Gwrych)	SJ2864 (Approximate)	8 records, between 24/01/2009 and 20/03/2022	Anon; Deborah Sainsbury; Trevor G Payne; Martin G Williams; Dr Anne Brenchley; Mr Glenn Morris	3; 2; 1	Reported to recorder	Buckley, NE; SJ2864 Buckley NE; Buckley-Knowle Hill	Occurrence ID: NBN-GA000656-BGBW2009-16441583-106165744; Birdtrack. Activity: B; BirdTrack; BirdTrack. Activity: S; Survey: Observer data	D1852/002/01 , D1297/025/01 , D0062/008/01 , D1297/040/01 , D1297/049/01	BAP, Bern2, LBAP-C, S7, UKBA	PC, NA, UA
<i>Prunella modularis</i> (Dunnock / Llwyd y Gwrych)	SJ3166	24/01/2009 to 25/01/2009	Anon				Occurrence ID: NBN-GA000656-BGBW2009-16443600-106165984	D1852/002/01	BAP, Bern2, LBAP-C, S7, UKBA	PC
<i>Prunella modularis</i> (Dunnock / Llwyd y Gwrych)	SJ2965	24/01/2009 to 25/01/2009	Anon				Occurrence ID: NBN-GA000656-BGBW2009-16442534-106166860	D1852/002/01	BAP, Bern2, LBAP-C, S7, UKBA	PC
<i>Prunella modularis</i> (Dunnock / Llwyd y Gwrych)	SJ3066 (Approximate)	13 records, between 23/05/2008 and 08/01/2020	Anon; Hazel Jones; Jim Hulse; Mr Michael Buckley	1 Juvenile; 3; 1; 2; 4	Reported to recorder	Hawarden, NW; Rivacre Valley Country Park	Occurrence ID: NBN-GA000656-BGBW2009-16443129-106166906; First of year. Survey: Observer data; Survey: Observer data; Activity: D. Survey: Observer data; Pair? going in & out of same place in hedge, Feeding?. Survey: Observer data; RSPB Big Garden Birdwatch. Survey: Observer data	D1852/002/01 , D0062/008/01 , D1297/040/01	BAP, Bern2, LBAP-C, S7, UKBA	PC, NA
<i>Prunella modularis</i> (Dunnock / Llwyd y Gwrych)	SJ3165 (Approximate)	2 records, between 15/03/2002 and 25/01/2009	Anon; Mrs Jean Calloway				Occurrence ID: NBN-GA000656-BGBW2009-16443661-106166019	D1852/002/01 , D1297/041/01	BAP, Bern2, LBAP-C, S7, UKBA	PC

Species Name	Grid Reference	Date	Recorder(s)	Abundance	Record/Sample Type	Site Name	Notes	Dataset ID	Lists	V
<i>Prunella modularis</i> (Dunnock / Llwydy Gwrych)	SJ2767	3 records, between 24/01/2009 and 14/07/2010	Anon; Richard Castell	1	Reported to recorder	Northop Hall	Occurrence ID: NBN-GA000656-BGBW2009-16441155-106167030; Activity: NY; Survey: Observer data	D1852/002/01 , D0062/008/01	BAP, Bern2, LBAP-C, S7, UKBA	PC, NA
<i>Prunella modularis</i> (Dunnock / Llwydy Gwrych)	SJ2868	2 records, between 24/01/2009 and 29/01/2017	Anon; Keith Griffith	2		Connah's Quay, SW	Occurrence ID: NBN-GA000656-BGBW2009-16441892-106166197; BirdTrack	D1852/002/01 , D1297/025/01	BAP, Bern2, LBAP-C, S7, UKBA	PC
<i>Prunella modularis</i> (Dunnock / Llwydy Gwrych)	SJ3068	3 records, between 24/01/2009 and 26/12/2010	Anon; Jim Hulse; Gary Edwards	1	Reported to recorder	Shotton	Occurrence ID: NBN-GA000656-BGBW2009-16443135-106165935; Survey: Observer data; Birdtrack:	D1852/002/01 , D0062/008/01 , D1297/025/01	BAP, Bern2, LBAP-C, S7, UKBA	PC, NA
<i>Prunella modularis</i> (Dunnock / Llwydy Gwrych)	SJ2867	2 records, between 24/01/2009 and 26/02/2019	Anon; Mr Trevor Payne	1		Sj 2867 Ewloe castle	Occurrence ID: NBN-GA000656-BGBW2009-16441771-106166493	D1852/002/01 , D1297/027/01	BAP, Bern2, LBAP-C, S7, UKBA	PC
<i>Prunella modularis</i> (Dunnock / Llwydy Gwrych)	SJ2964	3 records, between 24/01/2009 and 19/01/2017	Anon; Ronald Jones; Recorder Name withheld (obsr845789)	5; 2		Drury;GB-Wales-Buckley-Drury Lane	Occurrence ID: NBN-GA000656-BGBW2009-16442255-106166104; BirdTrack. Activity: S	D1852/002/01 , D1297/025/01 , D0346/003/01	BAP, Bern2, LBAP-C, S7, UKBA	PC, UA
<i>Prunella modularis</i> (Dunnock / Llwydy Gwrych)	SJ2968	24/01/2009 to 25/01/2009	Anon				Occurrence ID: NBN-GA000656-BGBW2009-16442259-106166921	D1852/002/01	BAP, Bern2, LBAP-C, S7, UKBA	PC
<i>Prunella modularis</i> (Dunnock / Llwydy Gwrych)	SJ3067	24/01/2009 to 25/01/2009	Anon				Occurrence ID: NBN-GA000656-BGBW2009-16442873-106166994	D1852/002/01	BAP, Bern2, LBAP-C, S7, UKBA	PC

Species Name	Grid Reference	Date	Recorder(s)	Abundance	Record/Sample Type	Site Name	Notes	Dataset ID	Lists	V
<i>Prunella modularis</i> (Dunnock / Llwyd y Gwrych)	SJ3167	24/01/2009 to 25/01/2009	Anon				Occurrence ID: NBN-GA000656-BGBW2009-16443943-106165770	D1852/002/01	BAP, Bern2, LBAP-C, S7, UKBA	PC
<i>Prunella modularis</i> (Dunnock / Llwyd y Gwrych)	SJ2966	3 records, between 24/01/2009 and 02/04/2010	Anon; Malcolm Down; Jackie Attrill	5	Reported to recorder	Ewloe	Occurrence ID: NBN-GA000656-BGBW2009-16442535-106166929; Activity: FL. Survey: Observer data; Birdtrack:	D1852/002/01 , D0062/008/01 , D1297/025/01	BAP, Bern2, LBAP-C, S7, UKBA	PC, NA
<i>Prunella modularis</i> (Dunnock / Llwyd y Gwrych)	SJ2865	24/01/2009 to 25/01/2009	Anon				Occurrence ID: NBN-GA000656-BGBW2009-16441770-106165815	D1852/002/01	BAP, Bern2, LBAP-C, S7, UKBA	PC
<i>Prunella modularis</i> (Dunnock / Llwyd y Gwrych)	SJ2765	24/01/2009 to 25/01/2009	Anon				Occurrence ID: NBN-GA000656-BGBW2009-16441152-106165741	D1852/002/01	BAP, Bern2, LBAP-C, S7, UKBA	PC
<i>Prunella modularis</i> (Dunnock / Llwyd y Gwrych)	SJ3065	24/01/2009 to 25/01/2009	Anon				Occurrence ID: NBN-GA000656-BGBW2009-16442661-106165746	D1852/002/01	BAP, Bern2, LBAP-C, S7, UKBA	PC
<i>Prunella modularis</i> (Dunnock / Llwyd y Gwrych)	SJ2967	4 records, between 26/04/2007 and 12/06/2007	Richard Castell		Reported to recorder	Connah's Quay, Wepre Wood	Food for young. Survey: Observer data; Survey: Observer data	D0062/008/01	BAP, Bern2, LBAP-C, S7, UKBA	NA
<i>Prunella modularis</i> (Dunnock / Llwyd y Gwrych)	SJ285682 (Approximate)	12/01/2016	Karl Martin	Present Full-Grown		Llwyni Valley Upper		D1531/001/01	BAP, Bern2, LBAP-C, S7, UKBA	PC

Species Name	Grid Reference	Date	Recorder(s)	Abundance	Record/Sample Type	Site Name	Notes	Dataset ID	Lists	V
<i>Prunella modularis</i> (Dunnock / Llwyd y Gwrych)	SJ287683 (Estimated (Centroid of Site))	16/06/2022	Kate Wilson	1		Llwyni Valley Upper		D1531/001/01	BAP, Bern2, LBAP-C, S7, UKBA	UA
<i>Prunella modularis</i> (Dunnock / Llwyd y Gwrych)	SJ2766	10/07/2021	Recorder Name withheld (obsr1292811)	1		Ewloe Green services (53.191, -3.081)		D0346/002/01	BAP, Bern2, LBAP-C, S7, UKBA	UA
<i>Prunella modularis</i> (Dunnock / Llwyd y Gwrych)	SJ292654	3 records, between 03/07/2017 and 23/06/2018	Martyn Harris	1; 2; 1 Juvenile	Field record	Burns Close, Ewloe, Flintshire	Between 09-10 and 11-00. With 1 juvenile.; Between 09-10 and 11-00. With parent birds.	D0969/001/05	BAP, Bern2, LBAP-C, S7, UKBA	UA
<i>Prunella modularis</i> (Dunnock / Llwyd y Gwrych)	SJ29276544	15/07/2019	Martyn Harris	2	Field record	Garden, Burns Close, Ewloe, (Flintshire)		D0969/001/05	BAP, Bern2, LBAP-C, S7, UKBA	UA
<i>Pyrrhula pyrrhula</i> (Bullfinch / Coch y Berllan)	SJ28816751 (Estimated (Centroid of Site))	31/07/2010	Julie Rogers	2		Wepre Park - Compartment O		D1340/001/01	BAP, LBAP-C, LBAP-D, LBAP-F, LBAP-G, S7, UKBA, WBR	KC
<i>Pyrrhula pyrrhula</i> (Bullfinch / Coch y Berllan)	SJ276662 (Estimated (Centroid of Site))	2006	Anon			SSSI: Buckley Claypits And Commons		D0026/035/01	BAP, LBAP-C, LBAP-D, LBAP-F, LBAP-G, S7, UKBA, WBR	NA
<i>Pyrrhula pyrrhula</i> (Bullfinch / Coch y Berllan)	SJ309676 (Estimated (Centroid of Transect))	2 records, between April 2004 and May 2004	Anon	1		Deeside	Breeding bird survey	D0026/073/01	BAP, LBAP-C, LBAP-D, LBAP-F, LBAP-G, S7, UKBA, WBR	NA
<i>Pyrrhula pyrrhula</i> (Bullfinch / Coch y Berllan)	SJ29636592 (Approximate)	2 records, between 03/02/2014 and 06/02/2014	Paul Martin	1 Adult Male	Live Sighting	Ewloe	Feeding on nettle seeds.; Sitting in Hawthorn tree.	D1117/001/01	BAP, LBAP-C, LBAP-D, LBAP-F, LBAP-G, S7, UKBA, WBR	PC

Species Name	Grid Reference	Date	Recorder(s)	Abundance	Record/Sample Type	Site Name	Notes	Dataset ID	Lists	V
<i>Pyrrhula pyrrhula</i> (Bullfinch / Coch y Berllan)	SJ288648	April 2008 to June 2008	Ben Milner	1 Breeding Pair		Globe Way		D1360/001/01	BAP, LBAP-C, LBAP-D, LBAP-F, LBAP-G, S7, UKBA, WBR	PC
<i>Pyrrhula pyrrhula</i> (Bullfinch / Coch y Berllan)	SJ3066 (Approximate)	21 records, between 24/01/2009 and 08/01/2020	Anon; Hazel Jones; Mr Michael Buckley	1 Female; 1 Juvenile; 1 Male; 2 Female; 2 Juvenile; 2 Male; 3 Female; 3 Male	Reported to recorder	Hawarden, NW; Rivacre Valley Country Park	Occurrence ID: NBN-GA000656-BGBW2009-16443128-105743361; Survey: Observer data; Flew into window then flew away. Survey: Observer data	D1852/002/01 , D0062/008/01 , D1297/040/01	BAP, LBAP-C, LBAP-D, LBAP-F, LBAP-G, S7, UKBA, WBR	PC, NA
<i>Pyrrhula pyrrhula</i> (Bullfinch / Coch y Berllan)	SJ2767	2 records, between 24/01/2009 and 12/07/2010	Anon; Richard Castell	1	Reported to recorder	Northop Hall	Occurrence ID: NBN-GA000656-BGBW2009-16441341-105743914; Activity: RF. Survey: Observer data	D1852/002/01 , D0062/008/01	BAP, LBAP-C, LBAP-D, LBAP-F, LBAP-G, S7, UKBA, WBR	PC, NA
<i>Pyrrhula pyrrhula</i> (Bullfinch / Coch y Berllan)	SJ2965	24/01/2009 to 25/01/2009	Anon				Occurrence ID: NBN-GA000656-BGBW2009-16442320-105744392	D1852/002/01	BAP, LBAP-C, LBAP-D, LBAP-F, LBAP-G, S7, UKBA, WBR	PC
<i>Pyrrhula pyrrhula</i> (Bullfinch / Coch y Berllan)	SJ2964	2 records, between 23/02/2004 and 19/01/2017	David Owen Jones; Recorder Name withheld (obsr845789)	7; 5	Reported to recorder	Drury; GB-Wales-Buckley-Drury Lane	23.2. Survey: Observer data	D0062/008/01 , D0346/003/01	BAP, LBAP-C, LBAP-D, LBAP-F, LBAP-G, S7, UKBA, WBR	NA, UA
<i>Pyrrhula pyrrhula</i> (Bullfinch / Coch y Berllan)	SJ2967	5 records, between 26/04/2007 and 10/05/2008	Richard Castell	2	Reported to recorder	Connah's Quay, Wepre Wood	Recently fledged young. Survey: Observer data; Survey: Observer data; Activity: P. Survey: Observer data	D0062/008/01	BAP, LBAP-C, LBAP-D, LBAP-F, LBAP-G, S7, UKBA, WBR	NA
<i>Pyrrhula pyrrhula</i> (Bullfinch / Coch y Berllan)	SJ28126535 (Selected from Interactive Map)	16/01/2018	Tom Knight	6		Buckley	3 male, 3 female.	D1748/001/01	BAP, LBAP-C, LBAP-D, LBAP-F, LBAP-G, S7, UKBA, WBR	PC
<i>Pyrrhula pyrrhula</i> (Bullfinch / Coch y Berllan)	SJ2864	3 records, between 24/03/2009 and 10/11/2009	Steven Davies; Deborah Sainsbury; Glyn Neville Roberts	5; 7		Buckley, NE	Birdtrack	D1297/025/01	BAP, LBAP-C, LBAP-D, LBAP-F, LBAP-G, S7, UKBA, WBR	PC
<i>Pyrrhula pyrrhula</i> (Bullfinch / Coch y Berllan)	SJ3068	18/03/2004	David Owen Jones	4	Reported to recorder	Shotton	Survey: Observer data	D0062/008/01	BAP, LBAP-C, LBAP-D, LBAP-F, LBAP-G, S7, UKBA, WBR	NA

Species Name	Grid Reference	Date	Recorder(s)	Abundance	Record/Sample Type	Site Name	Notes	Dataset ID	Lists	V
<i>Pyrrhula pyrrhula</i> (Bullfinch / Coch y Berllan)	SJ3165 (Approximate)	15/03/2002	Mrs Jean Calloway					D1297/041/01	BAP, LBAP-C, LBAP-D, LBAP-F, LBAP-G, S7, UKBA, WBR	PC
<i>Pyrrhula pyrrhula</i> (Bullfinch / Coch y Berllan)	SJ292654	23/06/2018	Martyn Harris	2	Field record	Burns Close, Ewloe, Flintshire	Between 09-10 and 11-00. Probably a pair.	D0969/001/05	BAP, LBAP-C, LBAP-D, LBAP-F, LBAP-G, S7, UKBA, WBR	UA
<i>Rana temporaria</i> (Common Frog / Broga)	SJ28106541 (Estimated (Centroid of Site); Estimated (From Recorder's Map))	11 records, between 09/05/2000 and 21/05/2009	Sarah Carver; Estelle Linney, Christopher Cotton; Estelle Linney, Christopher Cotton, Sarah Cotton; Karl Martin, Matthew MacIntyre; Leonard Perry, Philippa Perry, Sarah Carver, Matthew Ellis; Kylie...	1; +; 5; >5; 1 Male; 2; 3 Male		SSSI: Buckley Claypits And Commons; Brookhill, Pond 15	Bottle trapping - 8 traps; Torch survey; Netting	D0026/031/01 , D0026/030/01	Bern3, HDir5, LBAP-A, LBAP-C, LBAP-F, LBAP-T, WCA5	PC, KC
<i>Rana temporaria</i> (Common Frog / Broga)	SJ28086543 (Estimated (Centroid of Site); Estimated (From Recorder's Map))	8 records, between 03/05/2000 and 20/05/2004	Sarah Carver; Estelle Linney, Christopher Cotton; Estelle Linney, Christopher Cotton, Sarah Cotton; Leonard Perry, Philippa Perry, Sarah Carver, Matthew Ellis	+; 2; >5; 1		SSSI: Buckley Claypits And Commons; Brookhill, Pond 16	Torch survey	D0026/031/01	Bern3, HDir5, LBAP-A, LBAP-C, LBAP-F, LBAP-T, WCA5	PC
<i>Rana temporaria</i> (Common Frog / Broga)	SJ28006555 (Estimated (Centroid of Site); Estimated (From Recorder's Map))	5 records, between 28/02/2000 and 29/03/2008	Sarah Carver; Estelle Linney, Christopher Cotton; Kylie Jones Mattock, Matthew Ellis; Kylie Jones Mattock, Jacinta Challinor	+; 5; 2; 1		SSSI: Buckley Claypits And Commons; Brookhill, Pond 20	Torch survey	D0026/031/01	Bern3, HDir5, LBAP-A, LBAP-C, LBAP-F, LBAP-T, WCA5	PC

Species Name	Grid Reference	Date	Recorder(s)	Abundance	Record/Sample Type	Site Name	Notes	Dataset ID	Lists	V
<i>Rana temporaria</i> (Common Frog / Broga)	SJ28236522 (Estimated (Centroid of Site); Estimated (From Recorder's Map))	8 records, between 26/04/2000 and 29/03/2008	Leonard Perry, Philippa Perry, Sarah Carver, Matthew Ellis; Philippa Perry, Leonard Perry, Jacinta Challinor, Clare Christian, Alan Brown, Paul Day, Matthew Ellis; D. Tomlinson, Philippa Perry, Leo...	1; +; 8; 6; 4		SSSI: Buckley Claypits And Commons; Brookhill, Pond 1	Torch survey	D0026/031/01	Bern3, HDir5, LBAP-A, LBAP-C, LBAP-F, LBAP-T, WCA5	PC
<i>Rana temporaria</i> (Common Frog / Broga)	SJ28236530 (Estimated (From Recorder's Map); Estimated (Centroid of Site))	7 records, between 18/07/1997 and 21/05/2009	D. Tomlinson, Philippa Perry, Leonard Perry, Alan Brown, Matthew Ellis; Estelle Linney, Christopher Cotton, Sarah Cotton; Matthew Ellis, H. Morgan, Paul Day; David Groom, Jacinta Challinor, Matthew...	4; 3; 2; 1; 5; +		SSSI: Buckley Claypits And Commons; Brookhill, Pond 5; Brookhill, Pond 5b	Torch survey	D0026/031/01 , D0026/030/01	Bern3, HDir5, LBAP-A, LBAP-C, LBAP-F, LBAP-T, WCA5	PC, KC
<i>Rana temporaria</i> (Common Frog / Broga)	SJ28146535 (Estimated (From Recorder's Map); Estimated (Centroid of Site))	8 records, between 09/05/2000 and 29/03/2008	D. Tomlinson, Philippa Perry, Leonard Perry, Alan Brown, Matthew Ellis; Estelle Linney, Christopher Cotton; Estelle Linney, Christopher Cotton, Sarah Cotton; Matthew Ellis, H. Morgan, Paul Day; Kylie	2; 4; 3; 1; 1 Female; 2 adult		SSSI: Buckley Claypits And Commons; Buckley Claypits and Commons, Brookhill Quarry; Brookhill, Pond 9	Torch survey; Torch model: Clulite. Pond suitability for torching: moderate due to vegetation and water clarity. Air temp mild Surveyors: D Tomlinson, P Perry, A Perry, A Brown, M Ellis. Source: Old ARC database	D0026/031/01 , D1737/003/01	Bern3, HDir5, LBAP-A, LBAP-C, LBAP-F, LBAP-T, WCA5	PC, NA
<i>Rana temporaria</i> (Common Frog / Broga)	SJ28216530 (Estimated (From Recorder's Map); Estimated (Centroid of Site))	7 records, between 14/05/2003 and 28/03/2009	Philippa Perry, Leonard Perry, Jacinta Challinor, Clare Christian, Alan Brown, Paul Day, Matthew Ellis; Estelle Linney, Christopher Cotton; David Groom, Jacinta Challinor, Matthew Ellis, Paul Day, ...	1; +; Larvae; 2; 1 Male; 1 Female; 1 Larvae		SSSI: Buckley Claypits And Commons; Brookhill, Pond 4	Torch survey	D0026/031/01 , D0026/030/01	Bern3, HDir5, LBAP-A, LBAP-C, LBAP-F, LBAP-T, WCA5	PC, KC

Species Name	Grid Reference	Date	Recorder(s)	Abundance	Record/Sample Type	Site Name	Notes	Dataset ID	Lists	V
<i>Rana temporaria</i> (Common Frog / Broga)	SJ28236526 (Estimated (From Recorder's Map))	10 records, between 16/04/2003 and 29/03/2008	D. Tomlinson, Philippa Perry, Leonard Perry, Alan Brown, Matthew Ellis; Estelle Linney, Christopher Cotton; Estelle Linney, Christopher Cotton, Sarah Cotton; D. Tomlinson, S. Clayton, R. Williams; ...	+; 3; 2; 5; 15; 1 Male; 1; 1 Male; 1 Female		SSSI: Buckley Claypits And Commons; Brookhill, Pond 2	Torch survey	D0026/031/01	Bern3, HDir5, LBAP-A, LBAP-C, LBAP-F, LBAP-T, WCA5	PC
<i>Rana temporaria</i> (Common Frog / Broga)	SJ28206527 (Estimated (From Recorder's Map))	10 records, between 16/04/2003 and 29/03/2008	D. Tomlinson, Philippa Perry, Leonard Perry, Alan Brown, Matthew Ellis; Estelle Linney, Christopher Cotton; Estelle Linney, Christopher Cotton, Sarah Cotton; Anon; Matthew Ellis, H. Morgan, Paul Day;	+; 5 Male; 1; 3; 1; 2 Larvae; Egg; 2; Larvae; 1; 1 Male; 1 Larvae		SSSI: Buckley Claypits And Commons; Brookhill, Pond 3	Torch survey	D0026/031/01	Bern3, HDir5, LBAP-A, LBAP-C, LBAP-F, LBAP-T, WCA5	PC
<i>Rana temporaria</i> (Common Frog / Broga)	SJ28226537 (Estimated (From Recorder's Map); Estimated (Centroid of Site))	4 records, between 18/07/1997 and 27/04/2004	Estelle Linney, Christopher Cotton; Matthew Ellis, H. Morgan, Paul Day; Philippa Perry, Leonard Perry, Sarah Carver, Sarah Thompson	10 Male; 8; 1; +		SSSI: Buckley Claypits And Commons; Brookhill, Pond 7	Torch survey	D0026/031/01	Bern3, HDir5, LBAP-A, LBAP-C, LBAP-F, LBAP-T, WCA5	PC
<i>Rana temporaria</i> (Common Frog / Broga)	SJ28126538 (Estimated (From Recorder's Map); Estimated (Centroid of Site))	5 records, between 09/05/2000 and 03/05/2007	Estelle Linney, Christopher Cotton; Estelle Linney, Christopher Cotton, Sarah Cotton; David Groom, Jacinta Challinor, Matthew Ellis, Paul Day, Gael Atkinson; Karl Martin, Matthew MacIntyre; Leonard...	4; 2; 2; Larvae; 1; 1 Female; 1		SSSI: Buckley Claypits And Commons; Brookhill, Pond 12	Torch survey	D0026/031/01	Bern3, HDir5, LBAP-A, LBAP-C, LBAP-F, LBAP-T, WCA5	PC

Species Name	Grid Reference	Date	Recorder(s)	Abundance	Record/Sample Type	Site Name	Notes	Dataset ID	Lists	V
<i>Rana temporaria</i> (Common Frog / Broga)	SJ28156540 (Estimated (From Recorder's Map))	4 records, between 17/04/2003 and 03/05/2007	Estelle Linney, Christopher Cotton; Karl Martin, Matthew MacIntyre; Recorder Name Withheld	9; >5; 1 Male; 1 adult		SSSI: Buckley Claypits And Commons; Buckley Claypits and Commons, Brookhill Quarry; Brookhill, Pond 14	Torch survey; Torch model: Clulite. Pond suitability for torching: moderate due to vegetation and water clarity Surveyors: P Perry, A Perry, J Williams, C Christian, A Brown, Pday, M Ellis. Source: Old ARC database	D0026/031/01 , D1737/003/01	Bern3, HDir5, LBAP-A, LBAP-C, LBAP-F, LBAP-T, WCA5	PC, NA
<i>Rana temporaria</i> (Common Frog / Broga)	SJ28076546 (Estimated (From Recorder's Map))	4 records, between 17/04/2003 and 20/05/2004	Estelle Linney, Christopher Cotton; Estelle Linney, Christopher Cotton, Sarah Cotton; D. Tomlinson, S. Clayton, R. Williams	1; 2; 2 Male		SSSI: Buckley Claypits And Commons; Brookhill, Pond 17	Torch survey	D0026/031/01	Bern3, HDir5, LBAP-A, LBAP-C, LBAP-F, LBAP-T, WCA5	PC
<i>Rana temporaria</i> (Common Frog / Broga)	SJ28176530 (Estimated (From Recorder's Map))	6 records, between 29/04/2003 and 03/05/2007	Estelle Linney, Christopher Cotton; Estelle Linney, Christopher Cotton, Sarah Cotton; N. Smith, Ian Hughes; Anon; David Groom, Jacinta Challinor, Matthew Ellis, Paul Day, Gael Atkinson; Karl Martin...	1; 1 Male; 6		SSSI: Buckley Claypits And Commons; Brookhill, Pond 8	Torch survey	D0026/031/01	Bern3, HDir5, LBAP-A, LBAP-C, LBAP-F, LBAP-T, WCA5	PC
<i>Rana temporaria</i> (Common Frog / Broga)	SJ28176538 (Estimated (From Recorder's Map))	3 records, between 29/04/2003 and 03/05/2007	Estelle Linney, Christopher Cotton; Estelle Linney, Christopher Cotton, Sarah Cotton; Karl Martin, Matthew MacIntyre	1; 2 Male		SSSI: Buckley Claypits And Commons; Brookhill, Pond 11; Brookhill, Pond 11b	Torch survey	D0026/031/01	Bern3, HDir5, LBAP-A, LBAP-C, LBAP-F, LBAP-T, WCA5	PC
<i>Rana temporaria</i> (Common Frog / Broga)	SJ28166536 (Estimated (From Recorder's Map))	4 records, between 17/04/2003 and 29/03/2008	Estelle Linney, Christopher Cotton; Estelle Linney, Christopher Cotton, Sarah Cotton; Karl Martin, Matthew MacIntyre; Kylie Jones Mattock, Jacinta Challinor	1; 2 Female		SSSI: Buckley Claypits And Commons; Brookhill, Pond 10	Torch survey	D0026/031/01	Bern3, HDir5, LBAP-A, LBAP-C, LBAP-F, LBAP-T, WCA5	PC

Species Name	Grid Reference	Date	Recorder(s)	Abundance	Record/Sample Type	Site Name	Notes	Dataset ID	Lists	V
<i>Rana temporaria</i> (Common Frog / Broga)	SJ28136539 (Estimated (From Recorder's Map))	3 records, between 20/05/2004 and 03/05/2007	Estelle Linney, Christopher Cotton, Sarah Cotton; David Groom, Jacinta Challinor, Matthew Ellis, Paul Day, Gael Atkinson; Karl Martin, Matthew MacIntyre	3; 1; 1 ; 3 Male		SSSI: Buckley Claypits And Commons; Brookhill, Pond 13	Torch survey	D0026/031/01	Bern3, HDir5, LBAP-A, LBAP-C, LBAP-F, LBAP-T, WCA5	PC
<i>Rana temporaria</i> (Common Frog / Broga)	SJ28046549 (Estimated (From Recorder's Map); Estimated (Centroid of Site))	4 records, between 20/05/2004 and 28/03/2009	Estelle Linney, Christopher Cotton, Sarah Cotton; Kylie Jones Mattock, Matthew Ellis; Kylie Jones Mattock, Jacinta Challinor	1		SSSI: Buckley Claypits And Commons; Brookhill, Pond 18	Torch survey	D0026/031/01 , D0026/030/01	Bern3, HDir5, LBAP-A, LBAP-C, LBAP-F, LBAP-T, WCA5	PC, KC
<i>Rana temporaria</i> (Common Frog / Broga)	SJ28206533 (Estimated (From Recorder's Map))	6 records, between 16/04/2003 and 29/03/2008	Matthew Ellis, H. Morgan, Paul Day; David Groom, Jacinta Challinor, Matthew Ellis, Paul Day, Gael Atkinson; Anon; Paul Day; Kylie Jones Mattock, Jacinta Challinor; Recorder Name Withheld	1; 1 ; Larvae; 2 Male; 3; 1 Male; 4 adult		SSSI: Buckley Claypits And Commons; Buckley Claypits and Commons, Brookhill Quarry; Brookhill, Pond 5a	Torch survey; Torch model: Clulite. Pond suitability for torching: moderate due to vegetation and water clarity. Air temp mild Surveyors: D Tomlinson, P Perry, A Perry, A Brown, M Ellis. Source: Old ARC database	D0026/031/01 , D1737/003/01	Bern3, HDir5, LBAP-A, LBAP-C, LBAP-F, LBAP-T, WCA5	PC, NA
<i>Rana temporaria</i> (Common Frog / Broga)	SJ28026552 (Estimated (From Recorder's Map))	03/05/2007	Kylie Jones Mattock, Matthew Ellis	1		SSSI: Buckley Claypits And Commons; Brookhill, Pond 19	Torch survey	D0026/031/01	Bern3, HDir5, LBAP-A, LBAP-C, LBAP-F, LBAP-T, WCA5	PC
<i>Rana temporaria</i> (Common Frog / Broga)	SJ293680 (Estimated (Centroid of Site))	2 records, between 14/06/1998 and 24/04/2007	Anon; T. Woodall, Vanessa Bean	2; 5		Wepre Park	Torch survey of 6 ponds; Torch survey of 14 ponds	D0026/032/01 , D1314/006/01	Bern3, HDir5, LBAP-A, LBAP-C, LBAP-F, LBAP-T, WCA5	PC
<i>Rana temporaria</i> (Common Frog / Broga)	SJ276664 (Supplied by Original Recorder (Checked))	3 records, between 23/04/1998 and 05/07/1999	Leonard Perry, Philippa Perry	2; 7		Alltami; Buckley; Parry's Pit; Parry's Clay Pit	Torch survey of 1 pond; Torch survey of 3 ponds	D0026/032/01 , D0026/036/01	Bern3, HDir5, LBAP-A, LBAP-C, LBAP-F, LBAP-T, WCA5	PC, KC

Species Name	Grid Reference	Date	Recorder(s)	Abundance	Record/Sample Type	Site Name	Notes	Dataset ID	Lists	V
<i>Rana temporaria</i> (Common Frog / Broga)	SJ28196532 (Estimated (From Recorder's Map))	29/03/2008	Kylie Jones Mattock, Jacinta Challinor	1 Male		SSSI: Buckley Claypits And Commons; Brookhill, Pond 6	Torch survey	D0026/031/01	Bern3, HDir5, LBAP-A, LBAP-C, LBAP-F, LBAP-T, WCA5	PC
<i>Rana temporaria</i> (Common Frog / Broga)	SJ281653 (Supplied by Original Recorder (Checked); Estimated (Centroid of Site); Selected from Interactive Map)	4 records, between 17/04/2002 and 28/03/2009	Jacinta Challinor, Kylie Jones Mattock; Jacinta Challinor, Matthew Ellis, Kylie Jones Mattock, Karl Martin; Kylie Jones Mattock, Jacinta Challinor; Tony Perry; Pip Perry	15; 20; 1; Adult (Sex Unknown)	Torch Count	SSSI: Buckley Claypits And Commons; Buckley y - Brookhill: General; Brookhill; Brookhill, Terrestrial	Torch survey of 21 ponds; Torch survey	D1314/007/01 , D0026/030/01 , D1320/014/01	Bern3, HDir5, LBAP-A, LBAP-C, LBAP-F, LBAP-T, WCA5	PC, KC, NA
<i>Rana temporaria</i> (Common Frog / Broga)	SJ288652 (Supplied by Original Recorder (Checked))	03/04/2008	Matthew Ellis, Kylie Jones Mattock	Egg		SSSI: Buckley Claypits And Commons; Standard & Etna	Torch survey of 6 ponds	D1314/007/01	Bern3, HDir5, LBAP-A, LBAP-C, LBAP-F, LBAP-T, WCA5	PC
<i>Rana temporaria</i> (Common Frog / Broga)	SJ280655 (Estimated (Centroid of Site); Supplied by Original Recorder (Checked))	5 records, between 16/06/1999 and 10/04/2007	D. Tomlinson; Anon; Leonard Perry, Philippa Perry, Sarah Carver; Sarah Carver, Philippa Perry, Leonard Perry	5; +; 2		SSSI: Buckley Claypits And Commons; Buckley y; Buckley Common; Broomhill; Brookhill	Torch survey of 5 ponds; Torch survey of 20 ponds; Torch survey of 16 ponds; Torch survey of 2 ponds	D1314/006/01 , D0026/279/01 , D0026/036/01 , D0026/037/01	Bern3, HDir5, LBAP-A, LBAP-C, LBAP-F, LBAP-T, WCA5	PC, KC
<i>Rana temporaria</i> (Common Frog / Broga)	SJ285652 (Estimated (Centroid of Transect))	09/04/2007	D. Tomlinson	4		SSSI: Buckley Claypits And Commons; Standard & Etna	Torch survey of 4 ponds	D1314/006/01	Bern3, HDir5, LBAP-A, LBAP-C, LBAP-F, LBAP-T, WCA5	PC

Species Name	Grid Reference	Date	Recorder(s)	Abundance	Record/Sample Type	Site Name	Notes	Dataset ID	Lists	V
<i>Rana temporaria</i> (Common Frog / Broga)	SJ280654 (Supplied by Original Recorder (Checked))	5 records, between 16/04/2003 and 26/04/2005	Clare Christian, Sarah Carver; Leonard Perry, Matthew Ellis, Philippa Perry, Alan Brown, D. Tomlinson; Leonard Perry, Jacinta Challinor, Matthew Ellis, Paul Day, Philippa Perry, Alan Brown, Clare C...	11; 6; 2; 8		SSSI: Buckley Claypits And Commons; Brookhill	Torch survey of 22 ponds; Torch survey of 20 ponds	D1314/003/01 , D1314/002/01 , D1314/004/01	Bern3, HDir5, LBAP-A, LBAP-C, LBAP-F, LBAP-T, WCA5	PC
<i>Rana temporaria</i> (Common Frog / Broga)	SJ282652 (Supplied by Original Recorder (Checked); Estimated (Centroid of Site))	2 records, between 27/04/2004 and 03/05/2007	Matthew Ellis, Paul Day, Neil Smith, D. Tomlinson, Ian Hughes, Rachel Watson, Sarah Carver; Matthew Ellis, Kylie Jones Mattock, Paul Day, Karl Martin, Matthew MacIntyre, Rhian Jones	30; 36		SSSI: Buckley Claypits And Commons; Brookhill	Torch survey of 22 ponds; Torch survey of 23 ponds	D1314/003/01 , D1314/006/01	Bern3, HDir5, LBAP-A, LBAP-C, LBAP-F, LBAP-T, WCA5	PC
<i>Rana temporaria</i> (Common Frog / Broga)	SJ288651 (Supplied by Original Recorder (Checked))	2 records, both on 13/04/2004	Alan Brown, D. Tomlinson, Paul Day, Matthew Ellis, Tim Hodnett, Leonard Perry, Philippa Perry, Clare Christian, Jim Foster; Paul Day, Tim Hodnett, Matthew Ellis, D. Tomlinson, Alan Brown	4; 12		SSSI: Buckley Claypits And Commons; Standard & Etna; Lane End & Knowle Hill	Torch survey of 9 ponds; Torch survey of 5 ponds	D1314/003/01	Bern3, HDir5, LBAP-A, LBAP-C, LBAP-F, LBAP-T, WCA5	PC
<i>Rana temporaria</i> (Common Frog / Broga)	SJ28476833 (Estimated (Centroid of Site))	4 records, between May 2001 and 06/04/2004	Leonard Perry, Philippa Perry	52; 5; +		Connah's Quay; Llwyni Pond	Translocated here from 19 Bron-yr-eglwys, Mynydd Isa SJ25406407; Torching; Torch survey; Bottle trapping	D0026/031/01 , D0026/279/01	Bern3, HDir5, LBAP-A, LBAP-C, LBAP-F, LBAP-T, WCA5	PC
<i>Rana temporaria</i> (Common Frog / Broga)	SJ28676539 (Estimated (From Recorder's Map))	3 records, between 09/04/2003 and 13/04/2004	Alan Brown, D. Tomlinson, Paul Day; D. Tomlinson, Alan Brown, Matthew Ellis	3; 1		SSSI: Buckley Claypits And Commons; BCC 50; Pond BCC50; Globe Pool, Pond BCC50	Torch survey	D1320/002/01 , D0026/036/01	Bern3, HDir5, LBAP-A, LBAP-C, LBAP-F, LBAP-T, WCA5	PC, KC

Species Name	Grid Reference	Date	Recorder(s)	Abundance	Record/Sample Type	Site Name	Notes	Dataset ID	Lists	V
<i>Rana temporaria</i> (Common Frog / Broga)	SJ28486794 (Estimated Centroid of Site); Supplied by Original Recorder (Checked))	4 records, between 10/05/1998 and 06/04/2004	Leonard Perry, Philippa Perry	Egg; 6; 1; 3		SSSI: Connah's Quay Ponds & Woodland; Connah's Quay; Wepre School; Tramway Pond	Netting; Torching; Torch survey of 3 ponds	D0026/031/01 , D0026/279/01 , D0026/036/01	Bern3, HDir5, LBAP-A, LBAP-C, LBAP-F, LBAP-T, WCA5	PC, KC
<i>Rana temporaria</i> (Common Frog / Broga)	SJ27926554 (Estimated (From Recorder's Map))	09/06/1998	Anon	1	Pitfall trap	SSSI: Buckley Claypits And Commons; Brookhill; Trap 45		D0026/031/01	Bern3, HDir5, LBAP-A, LBAP-C, LBAP-F, LBAP-T, WCA5	PC
<i>Rana temporaria</i> (Common Frog / Broga)	SJ2923168203 (Supplied by Original Recorder (GPS))	31/07/2010	Mick Brummage	1 Adult		Wepre Park - Compartment H	In grassland	D1340/001/01	Bern3, HDir5, LBAP-A, LBAP-C, LBAP-F, LBAP-T, WCA5	PC
<i>Rana temporaria</i> (Common Frog / Broga)	SJ29526827 (Supplied by Original Recorder (GPS))	31/07/2010	Richard Gallon	Juvenile; Sub-adult		Wepre Park - Compartment C		D1340/001/01	Bern3, HDir5, LBAP-A, LBAP-C, LBAP-F, LBAP-T, WCA5	PC
<i>Rana temporaria</i> (Common Frog / Broga)	SJ28336843 (Estimated (Centroid of Site))	7 records, between 14/05/2001 and 06/04/2004	Leonard Perry, Philippa Perry; Jacinta Challinor; Philippa Perry; Anon	2; +; 17; 30; 5		Connah's Quay; SSSI: Connah's Quay Ponds & Woodland; Llwyni Meadow; New Ponds	Netting; Bottle trapping; Netting survey; 2 ponds	D0026/279/01 , D0026/031/01	Bern3, HDir5, LBAP-A, LBAP-C, LBAP-F, LBAP-T, WCA5	PC
<i>Rana temporaria</i> (Common Frog / Broga)	SJ282678 (Supplied by Original Recorder (Checked))	06/04/2004	Leonard Perry, Philippa Perry	2		Connah's Quay; Rawlings Pond	Netting	D0026/279/01	Bern3, HDir5, LBAP-A, LBAP-C, LBAP-F, LBAP-T, WCA5	PC
<i>Rana temporaria</i> (Common Frog / Broga)	SJ28056829 (Estimated (Centroid of Site))	06/04/2004	Leonard Perry, Philippa Perry	2		Connah's Quay; Broadoak Pond	Torching	D0026/279/01	Bern3, HDir5, LBAP-A, LBAP-C, LBAP-F, LBAP-T, WCA5	PC
<i>Rana temporaria</i> (Common Frog / Broga)	SJ27656783 (Estimated (Centroid of Site))	28/04/2004	Leonard Perry, Philippa Perry	1		Connah's Quay; Pentre Farm	Torching	D0026/279/01	Bern3, HDir5, LBAP-A, LBAP-C, LBAP-F, LBAP-T, WCA5	PC

Species Name	Grid Reference	Date	Recorder(s)	Abundance	Record/Sample Type	Site Name	Notes	Dataset ID	Lists	V
<i>Rana temporaria</i> (Common Frog / Broga)	SJ28166784 (Estimated (Centroid of Site))	5 records, between 11/04/2002 and 06/09/2003	Leonard Perry, Jacinta Challinor, Philippa Perry; Leonard Perry, Philippa Perry; Jacinta Challinor	+		Connah's Quay; Rawlings Pond	Torching; Netting; Torch survey	D0026/279/01	Bern3, HDir5, LBAP-A, LBAP-C, LBAP-F, LBAP-T, WCA5	PC
<i>Rana temporaria</i> (Common Frog / Broga)	SJ28496795 (Estimated (Centroid of Site))	2 records, between 11/04/2002 and 23/05/2002	Leonard Perry, Philippa Perry; Philippa Perry	+		Connah's Quay; Wepre School	Torch survey; Torch and bottle trap survey	D0026/279/01	Bern3, HDir5, LBAP-A, LBAP-C, LBAP-F, LBAP-T, WCA5	PC
<i>Rana temporaria</i> (Common Frog / Broga)	SJ276663 (Supplied by Original Recorder (Checked))	02/04/2003	Tim Hodnett, Matthew Ellis, D. Tomlinson	1		SSSI: Buckley Claypits And Commons; Parry's Pit	Torch survey of 2 ponds	D1314/002/01	Bern3, HDir5, LBAP-A, LBAP-C, LBAP-F, LBAP-T, WCA5	PC
<i>Rana temporaria</i> (Common Frog / Broga)	SJ2960967155	10/06/2010	Phil Pearce	1 adult	Water trap	Field to north of Ewloe		D1407/001/01	Bern3, HDir5, LBAP-A, LBAP-C, LBAP-F, LBAP-T, WCA5	PC
<i>Rana temporaria</i> (Common Frog / Broga)	SJ2822865265 (GPS Reading)	07/08/2003 to 04/09/2003	Jan Wilkinson	Adult		Pond BCC2 - Mitigation Pond 2		D1045/001/01	Bern3, HDir5, LBAP-A, LBAP-C, LBAP-F, LBAP-T, WCA5	NA
<i>Rana temporaria</i> (Common Frog / Broga)	SJ2821165300 (GPS Reading)	07/08/2003 to 10/09/2003	Jan Wilkinson	Present		Pond BCC4		D1045/001/01	Bern3, HDir5, LBAP-A, LBAP-C, LBAP-F, LBAP-T, WCA5	NA
<i>Rana temporaria</i> (Common Frog / Broga)	SJ2821765321 (Supplied by Original Recorder)	07/08/2003	Jan Wilkinson	Present		Pond BCC5 - Mitigation Pond 5		D1045/001/01	Bern3, HDir5, LBAP-A, LBAP-C, LBAP-F, LBAP-T, WCA5	NA
<i>Rana temporaria</i> (Common Frog / Broga)	SJ2816965313 (Supplied by Original Recorder)	07/08/2003 to 10/09/2003	Jan Wilkinson	Present		Pond BCC8 - Mitigation Pond 8		D1045/001/01	Bern3, HDir5, LBAP-A, LBAP-C, LBAP-F, LBAP-T, WCA5	NA
<i>Rana temporaria</i> (Common Frog / Broga)	SJ2815165353 (Supplied by Original Recorder)	07/08/2003 to 04/09/2003	Jan Wilkinson	Present		Pond BCC9 - Mitigation Pond 9		D1045/001/01	Bern3, HDir5, LBAP-A, LBAP-C, LBAP-F, LBAP-T, WCA5	NA

Species Name	Grid Reference	Date	Recorder(s)	Abundance	Record/Sample Type	Site Name	Notes	Dataset ID	Lists	V
<i>Rana temporaria</i> (Common Frog / Broga)	SJ2820965336 (GPS Reading; Selected from Interactive Map)	3 records, between 07/08/2003 and 13/04/2021	Jan Wilkinson; Matthew Ellis; Paul Day; Kylie Jones - Mattock; Karl Martin; Matthew McInyre; Mandy Cartwright; Sophie Johnson	Present; 3 Adult (Sex Unknown); 1 Adult (Sex Unknown)	Torch Count	Pond BCC5a - Mitigation Pond 5a; Buckley - Brookhill: Pond 05a		D1045/001/01 , D1320/014/01	Bern3, HDir5, LBAP-A, LBAP-C, LBAP-F, LBAP-T, WCA5	NA
<i>Rana temporaria</i> (Common Frog / Broga)	SJ27246645 (Estimated (From Recorder's Map))	22/05/2007	Karl Martin, Lee Bagnall	Larvae		Alltami; Parry's Pit; Pond 5	Torch survey	D0026/035/01	Bern3, HDir5, LBAP-A, LBAP-C, LBAP-F, LBAP-T, WCA5	PC
<i>Rana temporaria</i> (Common Frog / Broga)	SJ27296643 (Estimated (From Recorder's Map))	22/05/2007	Karl Martin, Lee Bagnall	Larvae		Alltami; Parry's Pit; Pond 6	Torch survey	D0026/035/01	Bern3, HDir5, LBAP-A, LBAP-C, LBAP-F, LBAP-T, WCA5	PC
<i>Rana temporaria</i> (Common Frog / Broga)	SJ27536665 (Estimated (From Recorder's Map))	5 records, between 17/05/2005 and 07/06/2007	Karl Martin, Lee Bagnall; Philippa Perry, Leonard Perry, Karl Martin, Lee Bagnall; Karl Martin, Philippa Perry, Leonard Perry; Karl Martin, Lee Bagnall, Philippa Perry, Leonard Perry	Larvae; 1 ; 1 Male; Larvae		Alltami; Parry's Pit; Pond 10	Torch survey	D0026/035/01	Bern3, HDir5, LBAP-A, LBAP-C, LBAP-F, LBAP-T, WCA5	PC, KC
<i>Rana temporaria</i> (Common Frog / Broga)	SJ27676664 (Estimated (From Recorder's Map))	5 records, between 17/05/2005 and 07/06/2007	Karl Martin, Lee Bagnall; Philippa Perry, Leonard Perry, Karl Martin, Lee Bagnall; Karl Martin, Philippa Perry, Leonard Perry; Karl Martin, Lee Bagnall, Philippa Perry, Leonard Perry	Larvae		Alltami; Parry's Pit; Pond 13	Torch survey	D0026/035/01	Bern3, HDir5, LBAP-A, LBAP-C, LBAP-F, LBAP-T, WCA5	PC, KC
<i>Rana temporaria</i> (Common Frog / Broga)	SJ27676643 (Estimated (From Recorder's Map))	5 records, between 17/05/2005 and 07/06/2007	Karl Martin, Lee Bagnall; Philippa Perry, Leonard Perry, Karl Martin, Lee Bagnall; Karl Martin, Philippa Perry, Leonard Perry; Karl Martin, Lee Bagnall, Philippa Perry, Leonard Perry	Larvae; 1 ; Larvae		Alltami; Parry's Pit; Pond 14	Torch survey	D0026/035/01	Bern3, HDir5, LBAP-A, LBAP-C, LBAP-F, LBAP-T, WCA5	PC, KC
<i>Rana temporaria</i> (Common Frog / Broga)	SJ27746577 (Estimated (From Recorder's Map))	27/03/1998	Anon	1	Pitfall trap	SSSI: Buckley Claypits And Commons; Brookhill; Trap 21		D0026/031/01	Bern3, HDir5, LBAP-A, LBAP-C, LBAP-F, LBAP-T, WCA5	PC

Species Name	Grid Reference	Date	Recorder(s)	Abundance	Record/Sample Type	Site Name	Notes	Dataset ID	Lists	V
<i>Rana temporaria</i> (Common Frog / Broga)	SJ27696631 (Estimated (From Recorder's Map))	3 records, between 17/05/2005 and 05/06/2007	Philippa Perry, Leonard Perry, Karl Martin, Lee Bagnall; Karl Martin, Lee Bagnall, Philippa Perry, Leonard Perry	Larvae		Alltami; Parry's Pit; Pond 2	Torch survey	D0026/035/01	Bern3, HDir5, LBAP-A, LBAP-C, LBAP-F, LBAP-T, WCA5	PC, KC
<i>Rana temporaria</i> (Common Frog / Broga)	SJ27626641 (Estimated (From Recorder's Map))	4 records, between 17/05/2005 and 07/06/2007	Philippa Perry, Leonard Perry, Karl Martin, Lee Bagnall; Karl Martin, Philippa Perry, Leonard Perry; Karl Martin, Lee Bagnall, Philippa Perry, Leonard Perry	Larvae		Alltami; Parry's Pit; Pond 15	Torch survey	D0026/035/01	Bern3, HDir5, LBAP-A, LBAP-C, LBAP-F, LBAP-T, WCA5	PC, KC
<i>Rana temporaria</i> (Common Frog / Broga)	SJ27416689 (Estimated (From Recorder's Map))	3 records, between 17/05/2005 and 22/05/2007	Karl Martin, Lee Bagnall; Philippa Perry, Leonard Perry, Karl Martin, Lee Bagnall	Larvae		Alltami; Parry's Pit; Pond 4	Torch survey	D0026/035/01	Bern3, HDir5, LBAP-A, LBAP-C, LBAP-F, LBAP-T, WCA5	PC
<i>Rana temporaria</i> (Common Frog / Broga)	SJ27696629 (Estimated (From Recorder's Map))	17/05/2005	Philippa Perry, Leonard Perry, Karl Martin, Lee Bagnall	Larvae		Alltami; Parry's Pit; Pond 1	Torch survey	D0026/035/01	Bern3, HDir5, LBAP-A, LBAP-C, LBAP-F, LBAP-T, WCA5	PC
<i>Rana temporaria</i> (Common Frog / Broga)	SJ289686 (Estimated (Centroid of Site))	2 records, between 05/08/1998 and 05/08/1999	Leonard Perry; Leonard Perry, Philippa Perry	+; 3		SSSI: Connah's Quay Ponds & Woodland; Gathering Ground Wood; Gathering Ground	Torch survey of 2 ponds	D0026/036/01	Bern3, HDir5, LBAP-A, LBAP-C, LBAP-F, LBAP-T, WCA5	KC
<i>Rana temporaria</i> (Common Frog / Broga)	SJ293681 (Estimated (Centroid of Site))	14/06/1998	Anon	2		SSSI: Connah's Quay Ponds & Woodland; Wepre Park	Torch survey of 6 ponds	D0026/036/01	Bern3, HDir5, LBAP-A, LBAP-C, LBAP-F, LBAP-T, WCA5	KC
<i>Rana temporaria</i> (Common Frog / Broga)	SJ28846514 (Estimated (From Recorder's Map))	06/04/1999	Matthew Ellis, Philippa Perry	1		SSSI: Buckley Claypits And Commons; Pond BCC54	Torch survey	D0026/036/01	Bern3, HDir5, LBAP-A, LBAP-C, LBAP-F, LBAP-T, WCA5	KC
<i>Rana temporaria</i> (Common Frog / Broga)	SJ291652 (Estimated (Centroid of Site))	07/04/1993	Anon - CCW			SSSI: Buckley Claypits And Commons; Standard Landfill Lagoons & Pond		D0026/036/01	Bern3, HDir5, LBAP-A, LBAP-C, LBAP-F, LBAP-T, WCA5	KC
<i>Rana temporaria</i> (Common Frog / Broga)	SJ276665 (Estimated (Centroid of Site))	4 records, between 10/04/2000 and 02/04/2003	Tim Hodnett; Tim Hodnett, Matthew Ellis, David Thorpe	1; +		Alltami; Parry's Quarry; Parry's	Pitfall trap 8; Pond 2. Torch survey; Terrestrial. Torch survey; Pitfall trap 5	D0026/035/01	Bern3, HDir5, LBAP-A, LBAP-C, LBAP-F, LBAP-T, WCA5	KC

Species Name	Grid Reference	Date	Recorder(s)	Abundance	Record/Sample Type	Site Name	Notes	Dataset ID	Lists	V
<i>Rana temporaria</i> (Common Frog / Broga)	SJ28496513 (Estimated (From Recorder's Map))	09/04/2007	G. Seddon, Deborah Taylor	Larvae		SSSI: Buckley Claypits And Commons; Pond BCC51a	Torch survey	D0026/035/01	Bern3, HDir5, LBAP-A, LBAP-C, LBAP-F, LBAP-T, WCA5	KC
<i>Rana temporaria</i> (Common Frog / Broga)	SJ28716493 (Estimated (From Recorder's Map))	09/04/2007	G. Seddon, Deborah Taylor	1		SSSI: Buckley Claypits And Commons; Pond BCC52	Torch survey	D0026/035/01	Bern3, HDir5, LBAP-A, LBAP-C, LBAP-F, LBAP-T, WCA5	KC
<i>Rana temporaria</i> (Common Frog / Broga)	SJ285648	April 2008 to June 2008	Ben Milner	3 adult		Globe Way Pond 4	Pond HSI Score 0.84	D1360/001/01	Bern3, HDir5, LBAP-A, LBAP-C, LBAP-F, LBAP-T, WCA5	PC
<i>Rana temporaria</i> (Common Frog / Broga)	SJ287649	2 records, between April 2008 and June 2008	Ben Milner	1 adult		Globe Way Pond 2; Globe Way Pond 3	Pond HSI Score 0.83; Pond HSI Score 0.55	D1360/001/01	Bern3, HDir5, LBAP-A, LBAP-C, LBAP-F, LBAP-T, WCA5	PC
<i>Rana temporaria</i> (Common Frog / Broga)	SJ2814965412 (Selected from Interactive Map)	4 records, between 03/05/2007 and 05/04/2016	Amanda Davies; Matthew Ellis; Barbara Owsianka; Amanda Davies; Matthew Ellis; Paul Day; Kylie Jones - Mattock; Karl Martin; Matthew McInyre; Laura Hughes; Neil Smith	1 Adult Male; 1 Age & Sex Unknown; 2 Adult Female; 1 Adult Male; 2 Male; 1 Female	Torch Count	Buckley - Brookhill: Pond 14		D1320/014/01	Bern3, HDir5, LBAP-A, LBAP-C, LBAP-F, LBAP-T, WCA5	NA
<i>Rana temporaria</i> (Common Frog / Broga)	SJ2820965301 (Selected from Interactive Map)	6 records, between 31/03/2007 and 10/04/2018	Aled Jones; Rhian Hughes; Elizabeth Webster; Amanda Davies; Kate Surry; Alex Hatton; Karl Martin; Kylie Jones - Mattock; Matthew Ellis; Matthew McInyre; Paul Day; Tony Perry; Pip Perry; Kylie Jone...	1 Larva/Tadpole; 4 Adult (Sex Unknown); 2 Adult (Sex Unknown); 1 Adult Male; 1 Adult Female	Torch Count/Bottle trap	Buckley - Brookhill: Pond 04		D1320/014/01	Bern3, HDir5, LBAP-A, LBAP-C, LBAP-F, LBAP-T, WCA5	NA
<i>Rana temporaria</i> (Common Frog / Broga)	SJ2818965326 (Selected from Interactive Map)	4 records, between 15/05/2013 and 12/04/2022	Rhian Hughes; Aled Jones; Amanda Davies; Mandy Cartwright; Mandy Cartwright; Sophie Johnson; Louise Sawrey	1 Age & Sex Unknown; 1 Adult (Sex Unknown)	Torch Count	Buckley - Brookhill: Pond 06		D1320/014/01	Bern3, HDir5, LBAP-A, LBAP-C, LBAP-F, LBAP-T, WCA5	NA, PC

Species Name	Grid Reference	Date	Recorder(s)	Abundance	Record/Sample Type	Site Name	Notes	Dataset ID	Lists	V
<i>Rana temporaria</i> (Common Frog / Broga)	SJ2812165389 (Selected from Interactive Map)	2 records, between 03/05/2007 and 15/05/2013	Amanda Davies; Barbara Owsianka; Matthew Ellis; Paul Day; Kylie Jones - Mattock; Karl Martin; Matthew McInyre	1 Adult Female; 1 Adult Female; 1 Adult (Sex Unknown)	Torch Count	Buckley - Brookhill: Pond 12		D1320/014/01	Bern3, HDir5, LBAP-A, LBAP-C, LBAP-F, LBAP-T, WCA5	NA
<i>Rana temporaria</i> (Common Frog / Broga)	SJ2813265402 (Selected from Interactive Map)	4 records, between 03/05/2007 and 10/04/2018	Amanda Davies; Nik Reynolds; Amanda Davies; Nia Watkin; Karl Martin; Kylie Jones - Mattock; Matthew Ellis; Matthew McInyre; Paul Day; Barbara Owsianka	1 Adult Female; 1 Adult (Sex Unknown); 3 Adult Male; 1 Adult (Sex Unknown)	Torch Count	Buckley - Brookhill: Pond 13		D1320/014/01	Bern3, HDir5, LBAP-A, LBAP-C, LBAP-F, LBAP-T, WCA5	NA
<i>Rana temporaria</i> (Common Frog / Broga)	SJ2832468445 (Selected from Interactive Map)	17/04/2008	Karl Martin; Anon - NEWW	1 Adult Male	Torch Count	Connah's Quay - Llwyni & Gathering Grounds: CQ3 (dry)		D1320/014/01	Bern3, HDir5, LBAP-A, LBAP-C, LBAP-F, LBAP-T, WCA5	NA
<i>Rana temporaria</i> (Common Frog / Broga)	SJ2815767849 (Selected from Interactive Map)	13 records, between 11/04/2002 and 17/04/2018	Kylie Jones; Anon - NEWW; Kate Surry; Jacinta Williams; David Groom; Stephen Taylor; Rachael Watson; Jacinta Williams; Nikki Clarke; Anon; Amy Green; Nia Watkin; Tom Woodall; Ste Lewis; Tony Perry...	1 Age & Sex Unknown; 1 Adult (Sex Unknown); 6 Adult (Sex Unknown); Adult (Sex Unknown); 1 Male; Present; 2 Adult (Sex Unknown); 5 Adult (Sex Unknown); Frog Spawn	Torch Count: Not Applicable/Netted	Connah's Quay - Llwyni & Gathering Grounds: CQ11 (Rawlings)		D1320/014/01	Bern3, HDir5, LBAP-A, LBAP-C, LBAP-F, LBAP-T, WCA5	NA
<i>Rana temporaria</i> (Common Frog / Broga)	SJ28016804 (Selected from Interactive Map)	12/05/2009	Kate Surry; Jacinta Williams	Larva/Tadpole	Torch Count	Connah's Quay - Pentre Farm (Ffordd Newydd): CQ34 (IR)		D1320/014/01	Bern3, HDir5, LBAP-A, LBAP-C, LBAP-F, LBAP-T, WCA5	NA
<i>Rana temporaria</i> (Common Frog / Broga)	SJ2935568075 (Selected from Interactive Map)	2 records, between 11/04/2005 and 20/04/2010	Tim Johnson; Ste Lewis; Amanda Davies; Gill Seddon; Sarah Brown; Gill Seddon; James Mabon	Larva/Tadpole	Torch Count	Connah's Quay - Wepre Park including Taylor's Wood: CQ22 (small)		D1320/014/01	Bern3, HDir5, LBAP-A, LBAP-C, LBAP-F, LBAP-T, WCA5	NA

Species Name	Grid Reference	Date	Recorder(s)	Abundance	Record/Sample Type	Site Name	Notes	Dataset ID	Lists	V
<i>Rana temporaria</i> (Common Frog / Broga)	SJ2867965393 (Selected from Interactive Map)	3 records, between 13/04/2004 and 03/04/2008	Kylie Jones; Dave Williams; Matthew Ellis; Alan Brown; Paul Day; Matthew Ellis; Pip Perry; Dave Tomlinson; Tom Woodall; Gill Seddon; Matthew Ellis; Paul Day	Frog Spawn; 3 Adult (Sex Unknown); 50 Adult (Sex Unknown)	Torch Count	Buckley - Etna Park: BCC50		D1320/014/01	Bern3, HDir5, LBAP-A, LBAP-C, LBAP-F, LBAP-T, WCA5	NA
<i>Rana temporaria</i> (Common Frog / Broga)	SJ2846568337 (Selected from Interactive Map)	7 records, between 19/05/1986 and 17/04/2008	David Groom; Stephen Taylor; Rachael Watson; Jacinta Williams; Nikki Clarke; Paul Day; Martin Howarth; Karl Martin; Anon; Paul Richards; Tony Perry; Pip Perry	1 Male; 6 Age & Sex Unknown; 1 Adult (Sex Unknown); Adult (Sex Unknown); Age & Sex Unknown; 5 Adult (Sex Unknown)	Torch Count/Bottle trap	Connah's Quay - Llwyni & Gathering Grounds: CQ1		D1320/014/01	Bern3, HDir5, LBAP-A, LBAP-C, LBAP-F, LBAP-T, WCA5	NA
<i>Rana temporaria</i> (Common Frog / Broga)	SJ2896568646 (Selected from Interactive Map)	8 records, between 06/04/1992 and 06/04/2021	David Groom; Stephen Taylor; Rachael Watson; Jacinta Williams; Nikki Clarke; Paul Richards; Pip Perry; Tony Perry; Anon; Pip Perry; Tony Perry; Amy Green; Nia Watkin; Tom Woodall; Ste Lewis; Pip Pe...	1 Male; 3 Adult (Sex Unknown); Larva/Tadpole; Adult (Sex Unknown); Present Larva/Tadpole; Frog Spawn; 1 Frog Spawn	Torch Count/Netted	Connah's Quay - Llwyni & Gathering Grounds: CQ5	Netting and Terrestrial Search	D1320/014/01	Bern3, HDir5, LBAP-A, LBAP-C, LBAP-F, LBAP-T, WCA5	NA
<i>Rana temporaria</i> (Common Frog / Broga)	SJ2937468146 (Selected from Interactive Map)	2 records, between 17/05/2007 and 17/04/2018	V Bielby; Tom Woodall; Jennifer Butler; Ste Lewis; Mike Bowes	1 Adult (Sex Unknown)	Torch Count	Connah's Quay - Wepre Park including Taylor's Wood: CQ21		D1320/014/01	Bern3, HDir5, LBAP-A, LBAP-C, LBAP-F, LBAP-T, WCA5	NA
<i>Rana temporaria</i> (Common Frog / Broga)	SJ2965468136 (Selected from Interactive Map)	2 records, between 02/06/2004 and 24/04/2007	Tom Woodall; Tom Woodall; V Bielby	1 Adult (Sex Unknown); 3 Adult (Sex Unknown)	Torch Count/Bottle trap	Connah's Quay - Wepre Park including Taylor's Wood: CQ25		D1320/014/01	Bern3, HDir5, LBAP-A, LBAP-C, LBAP-F, LBAP-T, WCA5	NA
<i>Rana temporaria</i> (Common Frog / Broga)	SJ2912565295 (Selected from Interactive Map)	25/04/2017	Mandy Cartwright; Arwyn Parry; Chris Reynolds	3 Adult (Sex Unknown)	Torch Count	Buckley - Standard: BC56		D1320/014/01	Bern3, HDir5, LBAP-A, LBAP-C, LBAP-F, LBAP-T, WCA5	NA

Species Name	Grid Reference	Date	Recorder(s)	Abundance	Record/Sample Type	Site Name	Notes	Dataset ID	Lists	V
<i>Rana temporaria</i> (Common Frog / Broga)	SJ2808765441 (Selected from Interactive Map)	10 records, between 18/05/1999 and 25/04/2017	Amanda Davies; Alistair Hemphill; Sarah Carver; Phillip Pearce; Sarah Carver; Phillip Pearce; Tony Perry; Pip Perry; Julia Drage; Sarah Carver	1 Adult (Sex Unknown); 3 Age & Sex Unknown; 1 Age & Sex Unknown; 2 Adult (Sex Unknown); 1 Juvenile (Sex Unknown)	Torch Count	Buckley - Brookhill: Pond 16		D1320/014/01	Bern3, HDir5, LBAP-A, LBAP-C, LBAP-F, LBAP-T, WCA5	NA
<i>Rana temporaria</i> (Common Frog / Broga)	SJ2852564916 (Selected from Interactive Map)	3 records, between 07/04/2009 and 11/04/2017	Amanda Davies; Jennifer Butler; Karen Rippin; Sarah Slater; Gill Seddon; Peter Murphy	1 Adult (Sex Unknown); Frog Spawn; 2 Adult (Sex Unknown)	Torch Count	Buckley - Etna Park: BCC51b		D1320/014/01	Bern3, HDir5, LBAP-A, LBAP-C, LBAP-F, LBAP-T, WCA5	NA
<i>Rana temporaria</i> (Common Frog / Broga)	SJ2833668426 (Selected from Interactive Map)	7 records, between 11/04/2002 and 04/04/2017	Amanda Davies; M. Taylor; Pip Perry; Tony Perry; Neil Smith; Mandy Cartwright; Andrew Williams; Amy Green; Nia Watkin; Tom Woodall; Ste Lewis; Anon	1 Adult (Sex Unknown); 2 Adult (Sex Unknown); 1 Male; Present	Torch Count/Bottle trap	Connah's Quay - Llwyni & Gathering Grounds: CQ2	Merged data from CQ2 & CQ3; Combined data with CQ3	D1320/014/01	Bern3, HDir5, LBAP-A, LBAP-C, LBAP-F, LBAP-T, WCA5	NA
<i>Rana temporaria</i> (Common Frog / Broga)	SJ2873364761 (Selected from Interactive Map)	4 records, between 18/05/2017 and 14/04/2022	Mandy Cartwright; Jennifer Butler; Mandy Cartwright; Mandy Cartwright; Sophie Johnson; Keymar Wake; Ashley Payne; Mandy Cartwright; Sophie Johnson; Louise Sawrey	1 Adult (Sex Unknown); 1 Adult Female	Torch Count	Buckley - Globe Way Pools: BCC309		D1320/014/01	Bern3, HDir5, LBAP-A, LBAP-C, LBAP-F, LBAP-T, WCA5	NA, PC
<i>Rana temporaria</i> (Common Frog / Broga)	SJ2881064791 (Selected from Interactive Map)	5 records, between 23/04/2015 and 17/04/2019	Mandy Cartwright; Jennifer Butler; Mandy Cartwright; Mel Reid; Anghared Owen; Brianna Hodge; Louise Sawrey; Mandy Cartwright; Sophie Johnson; Matthew Ellis; Paul Day; Mandy Cartwright; Ashley Bonos...	100 Larva/Tadpole; Larva/Tadpole; 15 Larva/Tadpole	Torch Count	Buckley - Globe Way Pools: BCC301		D1320/014/01	Bern3, HDir5, LBAP-A, LBAP-C, LBAP-F, LBAP-T, WCA5	NA
<i>Rana temporaria</i> (Common Frog / Broga)	SJ284679 (Selected from Interactive Map)	18/02/2019	Mandy Cartwright	4 Frog Spawn		Wepre park school		D1480/001/01	Bern3, HDir5, LBAP-A, LBAP-C, LBAP-F, LBAP-T, WCA5	PC

Species Name	Grid Reference	Date	Recorder(s)	Abundance	Record/Sample Type	Site Name	Notes	Dataset ID	Lists	V
<i>Rana temporaria</i> (Common Frog / Broga)	SJ28816479 (Selected from Interactive Map)	28/02/2019	Mandy Cartwright	2 Frog Spawn		Globe Way		D1480/001/01	Bern3, HDir5, LBAP-A, LBAP-C, LBAP-F, LBAP-T, WCA5	PC
<i>Rana temporaria</i> (Common Frog / Broga)	SJ2879164717 (Selected from Interactive Map)	01/04/2019	Mandy Cartwright; Mel Reid; Anghared Owen; Brianna Hodge; Louise Sawrey	25 Larva/Tadpole	Torch Count	Buckley - Globe Way Pools: BCC304		D1320/014/01	Bern3, HDir5, LBAP-A, LBAP-C, LBAP-F, LBAP-T, WCA5	NA
<i>Rana temporaria</i> (Common Frog / Broga)	SJ3165	1984	Pulford, E.A.			Hawarden		D1076/001/02	Bern3, HDir5, LBAP-A, LBAP-C, LBAP-F, LBAP-T, WCA5	NA
<i>Rana temporaria</i> (Common Frog / Broga)	SJ293679 (Estimated Centroid of Site); Selected from Interactive Map)	2 records, between 18/04/1985 and 19/03/2018	Donna Hamilton and Phillip Goodman; David Winnard	P Egg	Live Sighting	Wepre Wood; Wepre CP	Spawn	D1239/016/01 , D1117/001/01	Bern3, HDir5, LBAP-A, LBAP-C, LBAP-F, LBAP-T, WCA5	PC
<i>Rana temporaria</i> (Common Frog / Broga)	SJ2817465313 (Selected from Interactive Map)	4 records, between 03/05/2007 and 27/04/2021	Kate Surry; Ruth Shepherd; Matthew Ellis; Paul Day; Kylie Jones - Mattock; Karl Martin; Matthew McInyre; Karen Rippin; Sarah Slater; Mandy Cartwright; Sophie Johnson	3 Adult (Sex Unknown); 1 Adult (Sex Unknown); Frog Spawn	Torch Count	Buckley - Brookhill: Pond 08		D1320/014/01	Bern3, HDir5, LBAP-A, LBAP-C, LBAP-F, LBAP-T, WCA5	NA
<i>Rana temporaria</i> (Common Frog / Broga)	SJ2814865359 (Selected from Interactive Map)	2 records, between 04/06/2013 and 26/06/2013	Nia Watkin; Nia Watkin; Saira Sheldrake	2 Adult (Sex Unknown)	Torch Count	Buckley - Brookhill: Pond 09		D1320/014/01	Bern3, HDir5, LBAP-A, LBAP-C, LBAP-F, LBAP-T, WCA5	NA
<i>Rana temporaria</i> (Common Frog / Broga)	SJ2820165279 (Selected from Interactive Map)	8 records, between 31/03/2007 and 12/04/2022	Amanda Davies; Elizabeth Webster; Matthew Ellis; Amanda Davies; George Simpson; Matthew Ellis; Paul Day; Kylie Jones - Mattock; Karl Martin; Matthew McInyre; Tony Perry; Pip Perry; Kylie Jones - M...	1 Adult (Sex Unknown); 1 Age & Sex Unknown; Larva/Tadpole; 3 Adult (Sex Unknown); Frog Spawn; 2 Adult (Sex Unknown); 4 Frog Spawn	Torch Count	Buckley - Brookhill: Pond 03		D1320/014/01	Bern3, HDir5, LBAP-A, LBAP-C, LBAP-F, LBAP-T, WCA5	NA, PC

Species Name	Grid Reference	Date	Recorder(s)	Abundance	Record/Sample Type	Site Name	Notes	Dataset ID	Lists	V
<i>Rana temporaria</i> (Common Frog / Broga)	SJ2804565498 (Selected from Interactive Map)	3 records, between 10/08/1999 and 26/06/2013	Nia Watkin; Amanda Davies; Matthew Ellis; Paul Day; Kylie Jones - Mattock; Karl Martin; Matthew McInyre; Sarah Carver; Pip Perry; Tony Perry	1 Adult (Sex Unknown)	Torch Count/Bottle trap	Buckley - Brookhill: Pond 18		D1320/014/01	Bern3, HDir5, LBAP-A, LBAP-C, LBAP-F, LBAP-T, WCA5	NA
<i>Rana temporaria</i> (Common Frog / Broga)	SJ2817765391 (Selected from Interactive Map)	04/06/2013	Kate Surry; Ruth Shepherd	1 Age & Sex Unknown	Torch Count	Buckley - Brookhill: Pond 11		D1320/014/01	Bern3, HDir5, LBAP-A, LBAP-C, LBAP-F, LBAP-T, WCA5	NA
<i>Rana temporaria</i> (Common Frog / Broga)	SJ2810065418 (Selected from Interactive Map)	4 records, between 27/05/1999 and 03/05/2007	Sarah Carver; Phillip Pearce; Karl Martin; Kylie Jones - Mattock; Matthew Ellis; Matthew McInyre; Paul Day; Sarah Carver	1 Juvenile (Sex Unknown); 3 Adult Male; 2 Adult (Sex Unknown); 1 Adult Male; 1 Adult (Sex Unknown)	Torch Count	Buckley - Brookhill: Pond 15		D1320/014/01	Bern3, HDir5, LBAP-A, LBAP-C, LBAP-F, LBAP-T, WCA5	NA
<i>Rana temporaria</i> (Common Frog / Broga)	SJ2800165560 (Selected from Interactive Map)	7 records, between 18/05/1999 and 03/05/2007	Sarah Carver; Phillip Pearce; Phillip Pearce; Sarah Carver; Matthew Ellis; Paul Day; Kylie Jones - Mattock; Karl Martin; Matthew McInyre	1 Age & Sex Unknown; 2 Adult (Sex Unknown); 1 Adult (Sex Unknown)	Torch Count	Buckley - Brookhill: Pond 20		D1320/014/01	Bern3, HDir5, LBAP-A, LBAP-C, LBAP-F, LBAP-T, WCA5	NA
<i>Rana temporaria</i> (Common Frog / Broga)	SJ2816268344 (Selected from Interactive Map)	5 records, between 08/04/2014 and 04/04/2023	Sarah Slater; Alistair Hemphill; Aaron FCC; Sarah Slater; Jennifer Butler; Ste Lewis; Amanda Davies; Sophie Roberts	Frog Spawn; 2 Adult (Sex Unknown); lots Larva/Tadpole	Torch Count; Not Applicable	Connah's Quay - Llwyni & Gathering Grounds: CQ8a		D1320/014/01	Bern3, HDir5, LBAP-A, LBAP-C, LBAP-F, LBAP-T, WCA5	NA, PC
<i>Rana temporaria</i> (Common Frog / Broga)	SJ2795367805 (Selected from Interactive Map)	5 records, between 08/04/2014 and 04/04/2023	Sarah Slater; Anon; Jennifer Butler; Ste Lewis; Alistair Hemphill; Jennifer Butler; Ste Lewis; Amanda Davies; Sophie Roberts	Larva/Tadpole; Frog Spawn; 1 Adult (Sex Unknown); lots Larva/Tadpole	Torch Count	Connah's Quay - Llwyni & Gathering Grounds: CQ44		D1320/014/01	Bern3, HDir5, LBAP-A, LBAP-C, LBAP-F, LBAP-T, WCA5	NA, PC
<i>Rana temporaria</i> (Common Frog / Broga)	SJ2796467815 (Selected from Interactive Map)	4 records, between 06/05/2014 and 04/04/2023	Anon; Andrew Williams; Mandy Cartwright; Neil Smith; Alistair Hemphill; Jennifer Butler; Ste Lewis; Amanda Davies; Sophie Roberts	Larva/Tadpole; Frog Spawn; lots Larva/Tadpole	Torch Count	Connah's Quay - Llwyni & Gathering Grounds: CQ43		D1320/014/01	Bern3, HDir5, LBAP-A, LBAP-C, LBAP-F, LBAP-T, WCA5	NA, PC

Species Name	Grid Reference	Date	Recorder(s)	Abundance	Record/Sample Type	Site Name	Notes	Dataset ID	Lists	V
<i>Rana temporaria</i> (Common Frog / Broga)	SJ2877565006 (Selected from Interactive Map)	2 records, between 05/04/2010 and 24/04/2018	Alistair Hemphill; Helen Mrowiec; Tim Johnson; Ste Lewis	1 Adult (Sex Unknown); 3 Adult (Sex Unknown)	Torch Count	Buckley - Etna Park: BCC53		D1320/014/01	Bern3, HDir5, LBAP-A, LBAP-C, LBAP-F, LBAP-T, WCA5	NA
<i>Rana temporaria</i> (Common Frog / Broga)	SJ2876565026 (Selected from Interactive Map)	10/04/2018	Aaron FCC; Ste Lewis	1 Adult (Sex Unknown)	Torch Count	Buckley - Etna Park: BCC52		D1320/014/01	Bern3, HDir5, LBAP-A, LBAP-C, LBAP-F, LBAP-T, WCA5	NA
<i>Rana temporaria</i> (Common Frog / Broga)	SJ28766477 (Selected from Interactive Map)	06/07/2018	Mandy Cartwright	1 Juvenile		Globe Way	On pathway	D1480/001/01	Bern3, HDir5, LBAP-A, LBAP-C, LBAP-F, LBAP-T, WCA5	PC
<i>Rana temporaria</i> (Common Frog / Broga)	SJ28776477 (Selected from Interactive Map)	01/08/2018	Mandy Cartwright	10 Juvenile		Globe Way - Buckley		D1480/001/01	Bern3, HDir5, LBAP-A, LBAP-C, LBAP-F, LBAP-T, WCA5	PC
<i>Rana temporaria</i> (Common Frog / Broga)	SJ2877564713 (Selected from Interactive Map)	3 records, between 17/05/2016 and 27/04/2023	Mandy Cartwright; Mandy Cartwright; Sophie Johnson	1 Juvenile (Sex Unknown); 1 Adult (Sex Unknown)	Torch Count	Buckley - Globe Way Pools: BCC307		D1320/014/01	Bern3, HDir5, LBAP-A, LBAP-C, LBAP-F, LBAP-T, WCA5	NA, PC
<i>Rana temporaria</i> (Common Frog / Broga)	SJ2822965267 (Selected from Interactive Map)	2 records, between 31/03/2007 and 03/05/2007	Matthew Ellis; Paul Day; Kylie Jones - Mattock; Karl Martin; Matthew McInyre; Tony Perry; Pip Perry; Kylie Jones - Mattock; Julian Whitehurst	3 Adult (Sex Unknown); 1 Adult (Sex Unknown)	Torch Count	Buckley - Brookhill: Pond 02		D1320/014/01	Bern3, HDir5, LBAP-A, LBAP-C, LBAP-F, LBAP-T, WCA5	NA
<i>Rana temporaria</i> (Common Frog / Broga)	SJ2823065299 (Selected from Interactive Map)	2 records, between 10/08/1999 and 03/05/2007	Karl Martin; Kylie Jones - Mattock; Matthew Ellis; Matthew McInyre; Paul Day; Sarah Carver; Pip Perry; Tony Perry	5 Adult (Sex Unknown); 4 Juvenile (Sex Unknown)	Torch Count	Buckley - Brookhill: Pond 05		D1320/014/01	Bern3, HDir5, LBAP-A, LBAP-C, LBAP-F, LBAP-T, WCA5	NA
<i>Rana temporaria</i> (Common Frog / Broga)	SJ2816665366 (Selected from Interactive Map)	2 records, between 03/05/2007 and 24/04/2018	Matthew Ellis; Paul Day; Kylie Jones - Mattock; Karl Martin; Matthew McInyre; Mandy Cartwright; Mel Reid	1 Adult (Sex Unknown); 3 Adult (Sex Unknown)	Torch Count	Buckley - Brookhill: Pond 10		D1320/014/01	Bern3, HDir5, LBAP-A, LBAP-C, LBAP-F, LBAP-T, WCA5	NA
<i>Rana temporaria</i> (Common Frog / Broga)	SJ2802165531 (Selected from Interactive Map)	2 records, between 16/05/1997 and 03/05/2007	Matthew Ellis; Paul Day; Kylie Jones - Mattock; Karl Martin; Matthew McInyre; Pip Perry; Tony Perry	1 Adult (Sex Unknown)	Torch Count	Buckley - Brookhill: Pond 19		D1320/014/01	Bern3, HDir5, LBAP-A, LBAP-C, LBAP-F, LBAP-T, WCA5	NA

Species Name	Grid Reference	Date	Recorder(s)	Abundance	Record/Sample Type	Site Name	Notes	Dataset ID	Lists	V
<i>Rana temporaria</i> (Common Frog / Broga)	SJ2824165230 (Selected from Interactive Map)	26/04/2000	Pip Perry; Tony Perry; Sarah Thompson	1 Adult (Sex Unknown)	Torch Count	Buckley - Brookhill: Pond 01		D1320/014/01	Bern3, HDir5, LBAP-A, LBAP-C, LBAP-F, LBAP-T, WCA5	NA
<i>Rana temporaria</i> (Common Frog / Broga)	SJ2807465466 (Selected from Interactive Map)	16/06/1999	Sarah Carver; Phillip Pearce; Tony Perry; Pip Perry; Julia Drage	1 Adult (Sex Unknown)	Torch Count	Buckley - Brookhill: Pond 17		D1320/014/01	Bern3, HDir5, LBAP-A, LBAP-C, LBAP-F, LBAP-T, WCA5	NA
<i>Rana temporaria</i> (Common Frog / Broga)	SJ2849565139 (Selected from Interactive Map)	3 records, between 05/05/2009 and 10/04/2018	Sarah Slater; Amanda Davies; Gill Seddon; Erwin Neudorfer; Aaron FCC; Ste Lewis; Gill Seddon; Amanda Davies	2 Adult (Sex Unknown); 5 Adult (Sex Unknown)	Torch Count	Buckley - Etna Park: BCC51a		D1320/014/01	Bern3, HDir5, LBAP-A, LBAP-C, LBAP-F, LBAP-T, WCA5	NA
<i>Rana temporaria</i> (Common Frog / Broga)	SJ2926568405 (Selected from Interactive Map)	5 records, between 05/04/1991 and 17/04/2018	Amanda Davies; Amy Green; Lindsay Webster; Tim Johnson; Ste Lewis; Amanda Davies; Helen Mrowiec; Tom Woodall; V Bielby; Paul Richards; David Bryan; Aaron FCC; Sarah Slater	Present Adult (Sex Unknown); Frog Spawn; 1 Adult (Sex Unknown); 2 Adult (Sex Unknown); Larva/Tadpole; 3 Adult (Sex Unknown)	Torch Count/Netted	Connah's Quay - Wepre Golf Course: CQ19	Day survey	D1320/014/01	Bern3, HDir5, LBAP-A, LBAP-C, LBAP-F, LBAP-T, WCA5	NA
<i>Rana temporaria</i> (Common Frog / Broga)	SJ2930468145 (Selected from Interactive Map)	2 records, between 23/04/2013 and 05/04/2022	Amanda Davies; Amy Green; Lindsay Webster; Tim Johnson; Ste Lewis; Alistair Hemphill; Mike Bowes	Present Adult (Sex Unknown); Frog Spawn	Torch Count	Connah's Quay - Wepre Golf Course: CQ32		D1320/014/01	Bern3, HDir5, LBAP-A, LBAP-C, LBAP-F, LBAP-T, WCA5	NA, PC
<i>Rana temporaria</i> (Common Frog / Broga)	SJ286650 (Estimated Centroid of Site)	28/04/1998	Anon	4 Adult (Sex Unknown)	Torch Count	Buckley - Etna Park: General		D1320/014/01	Bern3, HDir5, LBAP-A, LBAP-C, LBAP-F, LBAP-T, WCA5	NA
<i>Rana temporaria</i> (Common Frog / Broga)	SJ28506796 (Selected from Interactive Map)	5 records, between 10/05/1998 and 06/04/2004	Tony Perry; Pip Perry; Pip Perry; Tony Perry	3 Adult (Sex Unknown); Present; Frog Spawn; 6 Adult (Sex Unknown)	Torch Count	Connah's Quay - Llwyni & Gathering Grounds: CQ9	Merged data from CQ9, 10, 10a; Merged data from 3 ponds; Merged data from three ponds: CQ9, CQ10, CQ10a	D1320/014/01	Bern3, HDir5, LBAP-A, LBAP-C, LBAP-F, LBAP-T, WCA5	NA
<i>Rana temporaria</i> (Common Frog / Broga)	SJ281682 (Selected from Interactive Map)	2 records, between 02/04/2006 and 09/05/2006	Anon	4 Adult (Sex Unknown); 1 Adult (Sex Unknown)	Torch Count	Connah's Quay - Llwyni & Gathering Grounds: General	Merged data from 18 ponds	D1320/014/01	Bern3, HDir5, LBAP-A, LBAP-C, LBAP-F, LBAP-T, WCA5	NA

Species Name	Grid Reference	Date	Recorder(s)	Abundance	Record/Sample Type	Site Name	Notes	Dataset ID	Lists	V
<i>Rana temporaria</i> (Common Frog / Broga)	SJ2878564726 (Selected from Interactive Map)	2 records, between 20/04/2016 and 10/04/2018	Mandy Cartwright; Mandy Cartwright; Kay Ribbons	1 Adult (Sex Unknown); 20 Larva/Tadpole	Torch Count	Buckley - Globe Way Pools: BCC303		D1320/014/01	Bern3, HDir5, LBAP-A, LBAP-C, LBAP-F, LBAP-T, WCA5	NA
<i>Rana temporaria</i> (Common Frog / Broga)	SJ2906368426 (GPS Reading)	21/04/2018	Keely Bigland	1 Adult		67 uplands avenue		D1117/001/01	Bern3, HDir5, LBAP-A, LBAP-C, LBAP-F, LBAP-T, WCA5	PC
<i>Rana temporaria</i> (Common Frog / Broga)	SJ2932168286 (Selected from Interactive Map)	3 records, between 03/04/2018 and 05/04/2022	David Bryan; Jennifer Butler; Carol; David Bryan; Aaron FCC; Sarah Slater; Alistair Hemphill; Mike Bowes	Larva/Tadpole; 1 Adult (Sex Unknown); 1 Frog Spawn; 2 Adult (Sex Unknown)	Torch Count	Connah's Quay - Wepre Golf Course: CQ34 (Education)		D1320/014/01	Bern3, HDir5, LBAP-A, LBAP-C, LBAP-F, LBAP-T, WCA5	NA, PC
<i>Rana temporaria</i> (Common Frog / Broga)	SJ2914165325 (Selected from Interactive Map)	05/04/2016	Mandy Cartwright; Neil Smith	1 Frog Spawn	Torch Count	Buckley - Standard: BC58		D1320/014/01	Bern3, HDir5, LBAP-A, LBAP-C, LBAP-F, LBAP-T, WCA5	NA
<i>Rana temporaria</i> (Common Frog / Broga)	SJ2890364776 (Selected from Interactive Map)	2 records, between 20/04/2016 and 17/04/2019	Mandy Cartwright; Kay Ribbons; Ashley Bonos; Alun Evans; Mandy Cartwright; Jessica Lea	50 Larva/Tadpole; 1 Adult (Sex Unknown)	Torch Count	Buckley - Globe Way Pools: BCC300		D1320/014/01	Bern3, HDir5, LBAP-A, LBAP-C, LBAP-F, LBAP-T, WCA5	NA
<i>Rana temporaria</i> (Common Frog / Broga)	SJ2923568200 (Selected from Interactive Map)	3 records, between 26/05/2011 and 03/04/2018	Amy Green; Karen Rippin; David Bryan; Gill Seddon; David Bryan; Aaron FCC; Sarah Slater	4 Adult (Sex Unknown); Larva/Tadpole	Torch Count	Connah's Quay - Wepre Golf Course: CQ33		D1320/014/01	Bern3, HDir5, LBAP-A, LBAP-C, LBAP-F, LBAP-T, WCA5	NA
<i>Rana temporaria</i> (Common Frog / Broga)	SJ2768466313 (Supplied by Original Recorder)	2 records, between 14/05/2007 and 17/05/2007	Tony Perry; Pip Perry; Karl Martin; Lee Bagnall; Lee Bagnall; Karl Martin; Tony Perry; Pip Perry	Larva/Tadpole	Torch Count	Buckley - Parry's: BCC30 (Parry's 1)		D1320/014/01	Bern3, HDir5, LBAP-A, LBAP-C, LBAP-F, LBAP-T, WCA5	NA
<i>Rana temporaria</i> (Common Frog / Broga)	SJ2766866297 (Supplied by Original Recorder)	02/04/2003	Tim Hodnett; Matthew Ellis; Dave Tomlinson	1 Adult (Sex Unknown)	Torch Count	Buckley - Parry's: BCC31 (Parry's 2)		D1320/014/01	Bern3, HDir5, LBAP-A, LBAP-C, LBAP-F, LBAP-T, WCA5	NA
<i>Rana temporaria</i> (Common Frog / Broga)	SJ2883465146 (Selected from Interactive Map)	2 records, between 06/04/1999 and 30/03/2023	Greg Carson; H Lewis; Matthew Ellis; Pip Perry; Mandy Cartwright; Sophie Johnson	1 Adult (Sex Unknown); 4 Frog Spawn	Torch Count	Buckley - Standard: BC54		D1320/014/01	Bern3, HDir5, LBAP-A, LBAP-C, LBAP-F, LBAP-T, WCA5	NA, PC

Species Name	Grid Reference	Date	Recorder(s)	Abundance	Record/Sample Type	Site Name	Notes	Dataset ID	Lists	V
<i>Rana temporaria</i> (Common Frog / Broga)	SJ2901567945 (Selected from Interactive Map)	6 records, between 01/05/2012 and 18/04/2023	Anon; Alistair Hemphill; Neil Dudley; David Bryan; Aaron FCC; Sarah Slater; Alistair Hemphill; Mike Bowes; Alistair Hemphill; Ellie Wainwright; Amanda Davies; Helen Mrowiec	1 Adult (Sex Unknown); Frog Spawn; 12 Adult (Sex Unknown); lots Frog Spawn; lots Larva/Tadpole	Torch Count	Connah's Quay - Wepre Golf Course: CQ36		D1320/014/01	Bern3, HDir5, LBAP-A, LBAP-C, LBAP-F, LBAP-T, WCA5	NA, PC
<i>Rana temporaria</i> (Common Frog / Broga)	SJ2902267407 (Selected from Interactive Map)	3 records, between 08/05/2000 and 05/04/2022	Tom Woodall; V Bielby; Phillip Pearce; James Emmett; Alistair Hemphill; Mike Bowes	1 Adult (Sex Unknown); 2 Adult (Sex Unknown); Frog Spawn	Torch Count	Connah's Quay - Wepre Park including Taylor's Wood: CQ30A (big)		D1320/014/01	Bern3, HDir5, LBAP-A, LBAP-C, LBAP-F, LBAP-T, WCA5	NA, PC
<i>Rana temporaria</i> (Common Frog / Broga)	SJ27656773 (Selected from Interactive Map)	23/06/2017	Ian Roberts	2 Sub-adult		Pentre Farm, Northop Hall	Moving terrestrially	D1480/001/01	Bern3, HDir5, LBAP-A, LBAP-C, LBAP-F, LBAP-T, WCA5	PC
<i>Rana temporaria</i> (Common Frog / Broga)	SJ27696771 (Selected from Interactive Map)	24/06/2017	Ian Roberts	1 Sub-adult	Live Sighting	Pentre Farm, Northop Hall	Moving terrestrially	D1480/001/01	Bern3, HDir5, LBAP-A, LBAP-C, LBAP-F, LBAP-T, WCA5	PC
<i>Rana temporaria</i> (Common Frog / Broga)	SJ27736785 (Selected from Interactive Map)	11/05/2017	Ian Roberts; Tim Hodnett	1 Adult (Sex Unknown)	Torch Count	Connah's Quay - Pentre Farm (Ffordd Newydd): CQ32 (IR)		D1320/014/01	Bern3, HDir5, LBAP-A, LBAP-C, LBAP-F, LBAP-T, WCA5	NA
<i>Rana temporaria</i> (Common Frog / Broga)	SJ29066842 (Selected from Interactive Map)	24/09/2017	Keely Bigland	1 Adult; 1 Juvenile		Uplands Avenue		D1480/001/01	Bern3, HDir5, LBAP-A, LBAP-C, LBAP-F, LBAP-T, WCA5	PC
<i>Rana temporaria</i> (Common Frog / Broga)	SJ2891567646 (Selected from Interactive Map)	3 records, between 03/04/2018 and 18/04/2023	David Bryan; Aaron FCC; Sarah Slater; Helen Mrowiec; Aaron FCC; Amanda Davies; Helen Mrowiec	1 Adult (Sex Unknown); Larva/Tadpole; lots Larva/Tadpole	Torch Count	Connah's Quay - Wepre Golf Course: CQ35		D1320/014/01	Bern3, HDir5, LBAP-A, LBAP-C, LBAP-F, LBAP-T, WCA5	NA, PC
<i>Rana temporaria</i> (Common Frog / Broga)	SJ2913465308 (Selected from Interactive Map)	17/04/2019	Alun Evans; Jessica Lea; Mandy Cartwright; Ashley Bonos	2 Frog Spawn	Torch Count	Buckley - Standard: BC57		D1320/014/01	Bern3, HDir5, LBAP-A, LBAP-C, LBAP-F, LBAP-T, WCA5	NA

Species Name	Grid Reference	Date	Recorder(s)	Abundance	Record/Sample Type	Site Name	Notes	Dataset ID	Lists	V
<i>Rana temporaria</i> (Common Frog / Broga)	SJ2878464783 (Selected from Interactive Map)	2 records, between 17/04/2019 and 08/04/2021	Ashley Bonos; Alun Evans; Mandy Cartwright; Jessica Lea; Mandy Cartwright; Sophie Johnson	3 Adult (Sex Unknown); 4 Frog Spawn	Torch Count	Buckley - Globe Way Pools: BCC302		D1320/014/01	Bern3, HDir5, LBAP-A, LBAP-C, LBAP-F, LBAP-T, WCA5	NA
<i>Rana temporaria</i> (Common Frog / Broga)	SJ2937264703 (Selected from Interactive Map)	April 2020	Kay Ribbons-Stein	1		My pond	Seen in pond	D1117/001/01	Bern3, HDir5, LBAP-A, LBAP-C, LBAP-F, LBAP-T, WCA5	PC
<i>Rana temporaria</i> (Common Frog / Broga)	SJ284684 (Approximate)	15/10/2020	Kay Ribbons-Stein	2		LLwyni Valley (Lower)		D1857/002/01	Bern3, HDir5, LBAP-A, LBAP-C, LBAP-F, LBAP-T, WCA5	PC
<i>Rana temporaria</i> (Common Frog / Broga)	SJ2817165308 (Selected from Interactive Map)	17/03/2021	Mandy Cartwright	2 Frog Spawn		Brookhill		D1480/001/01	Bern3, HDir5, LBAP-A, LBAP-C, LBAP-F, LBAP-T, WCA5	PC
<i>Rana temporaria</i> (Common Frog / Broga)	SJ2815465320 (Selected from Interactive Map)	17/03/2021	Mandy Cartwright	1 Adult		Brookhill	1 deceased adult frog	D1480/001/01	Bern3, HDir5, LBAP-A, LBAP-C, LBAP-F, LBAP-T, WCA5	PC
<i>Rana temporaria</i> (Common Frog / Broga)	SJ2878764785 (Selected from Interactive Map)	17/03/2021	Mandy Cartwright	4 Frog Spawn		Globe Way		D1480/001/01	Bern3, HDir5, LBAP-A, LBAP-C, LBAP-F, LBAP-T, WCA5	PC
<i>Rana temporaria</i> (Common Frog / Broga)	SJ2882364780 (Selected from Interactive Map)	17/03/2021	Mandy Cartwright	2 Frog Spawn		Globe Way		D1480/001/01	Bern3, HDir5, LBAP-A, LBAP-C, LBAP-F, LBAP-T, WCA5	PC
<i>Rana temporaria</i> (Common Frog / Broga)	SJ3167	17/02/2017	Anon	20 Egg		Sir y Fflint		D1946/001/01	Bern3, HDir5, LBAP-A, LBAP-C, LBAP-F, LBAP-T, WCA5	NA
<i>Rana temporaria</i> (Common Frog / Broga)	SJ29006525	09/04/2003	Recorder Name Withheld	1 adult		Buckley Claypits and Commons	Torch model: Clulite. Water temp <4C Surveyors: D Tomlinson, A Brown, M Ellis. Source: Old ARC database	D1737/003/01	Bern3, HDir5, LBAP-A, LBAP-C, LBAP-F, LBAP-T, WCA5	NA

Species Name	Grid Reference	Date	Recorder(s)	Abundance	Record/Sample Type	Site Name	Notes	Dataset ID	Lists	V
<i>Rana temporaria</i> (Common Frog / Broga)	SJ2878664728 (Selected from Interactive Map)	17/03/2023	Mandy Cartwright	1 Frog Spawn		Globe Way		D1117/001/01	Bern3, HDir5, LBAP-A, LBAP-C, LBAP-F, LBAP-T, WCA5	PC
<i>Regulus ignicapilla</i> (Firecrest / Dryw Penfflamgoch)	SJ36	15/10/2015	Mr M Buckley	1		-Withheld-	-Withheld-	D1297/020/01	Bern2, LBAP-C, LBAP-G, WBA, WCA1.1	PC
<i>Regulus ignicapilla</i> (Firecrest / Dryw Penfflamgoch)	SJ36	10/11/2015	Anon	1		-Withheld-	-Withheld-	D1297/025/01	Bern2, LBAP-C, LBAP-G, WBA, WCA1.1	PC
<i>Rhizodra lutosa</i> (Large Wainscot / Gwelltwyfyn Mawr)	SJ305665 (Supplied by Original Recorder (Checked))	Before 01/10/1998	Geoff Neal			36 The Ridgeway, Hawarden		D0026/042/01	BAP, LBAP-G, S7	PC
<i>Rhizodra lutosa</i> (Large Wainscot / Gwelltwyfyn Mawr)	SJ307678	4 records, between 04/08/2011 and 12/10/2011	Colin Jones	1 Adult		Shotton	Method: 125w MV Trap	D1285/001/03	BAP, LBAP-G, S7	NA
<i>Satyrrium w-album</i> (White-letter Hairstreak / Brithribin W Wen)	SJ3165 (Estimated (Centroid of Site))	13/08/1983	L. Rawsthorne	1		Garden at Wold Court, Hawarden	Breeding: No. Mature: Yes. Record type: Field record / observation	D0127/001/02	BAP, LBAP-F, RL-EN, S7, WCA5	NA
<i>Scotopteryx chenopodiata</i> (Shaded Broad-bar / Rhesen Lydan Dywyll)	SJ305665 (Supplied by Original Recorder (Checked))	Before 01/10/1998	Geoff Neal			36 The Ridgeway, Hawarden		D0026/042/01	BAP, LBAP-G, S7	PC

Species Name	Grid Reference	Date	Recorder(s)	Abundance	Record/Sample Type	Site Name	Notes	Dataset ID	Lists	V
<i>Scotopteryx chenopodiata</i> (Shaded Broad-bar / Rhesen Lydan Dywyll)	SJ307678	35 records, between 04/07/2011 and 07/09/2016	Colin Jones	1 Adult; 2 Adult; 1 Adult; 2 Adult	Mercury vapour light	Shotton;Higher Shotton	Method: 125w MV Trap; Method: MV 125W; Method: 125MV; MV 125W; 125W MV	D1285/001/03 , D1991/001/02	BAP, LBAP-G, S7	NA
<i>Scotopteryx chenopodiata</i> (Shaded Broad-bar / Rhesen Lydan Dywyll)	SJ295681	25/07/1992	Mike Grice	1 adult	Field record	Wepre Wood, Wepre Park, Connah's Quay		D0969/001/05	BAP, LBAP-G, S7	PC
<i>Spatula querquedula</i> (Garganey / Hwysaden Addfain)	SJ36	17/05/2015	Anon			-Withheld-	-Withheld-	D1297/025/01	BDir2.1, Bonn2, CITES-A, LBAP-C, LBAP-G, RL-CR, UKBA, WBA, WCA1.1	PC
<i>Spilosoma lubricipeda</i> (White Ermine / Ermin Gwyn)	SJ305665 (Supplied by Original Recorder (Checked))	Before 01/10/1998	Geoff Neal			36 The Ridgeway, Hawarden		D0026/042/01	BAP, LBAP-G, S7	PC
<i>Spilosoma lubricipeda</i> (White Ermine / Ermin Gwyn)	SJ307678	12 records, between 02/07/2013 and 17/06/2016	Colin Jones	1 Adult; 1 Adult	Mercury vapour light	Shotton;Higher Shotton	Method: MV 125W; Method: 125MV; MV 125W; 125W MV	D1285/001/03 , D1991/001/02	BAP, LBAP-G, S7	NA
<i>Spilosoma lubricipeda</i> (White Ermine / Ermin Gwyn)	SJ2964	29/05/2011	Wad25			Bellis Farm Hawarden Flintshire	IBRC146195 iRecord. Method: Field record / observation	D1285/001/03	BAP, LBAP-G, S7	NA
<i>Spilosoma lutea</i> (Buff Ermine / Ermin Llwydfelyn)	SJ305665 (Supplied by Original Recorder (Checked))	Before 01/10/1998	Geoff Neal			36 The Ridgeway, Hawarden		D0026/042/01	BAP, LBAP-G, S7	PC

Species Name	Grid Reference	Date	Recorder(s)	Abundance	Record/Sample Type	Site Name	Notes	Dataset ID	Lists	V
<i>Spilosoma lutea</i> (Buff Ermine / Ermin Llwydfelyn)	SJ307678	120 records, between 21/05/2011 and 24/08/2015	Colin Jones	1 Adult; 2 Adult; 4 Adult; 1 Adult; 4 Adult; 3 Adult	Mercury vapour light	Shotton;Higher Shotton	Method: 125w MV Trap; Method: MV 125W; MV 125W; Method: 125MV	D1285/001/03 , D1991/001/02	BAP, LBAP-G, S7	NA
<i>Sturnus vulgaris</i> (Starling / Drudwen)	SJ309676 <i>(Estimated Centroid of Transect)</i>	5 records, between April 2004 and May 2006	Anon	1; 7; 3; 5; 30+		Deeside	Breeding bird survey	D0026/073/01	BAP, BDir2.2, LBAP-C, LBAP-F, LBAP-G, RL-VU, S7, UKBR, WBR	NA
<i>Sturnus vulgaris</i> (Starling / Drudwen)	SJ3067	4 records, between 26/01/2008 and 14/06/2010	Anon; Malcolm Down; Jennifer Leather	8; 18	Reported to recorder	Deeside, Flintshire;Shotton, Higher	Occurrence ID: NBN-GA000656- BGBW2009- 16443133- 106874911; Occurrence ID: NBN-GA000567- BGBW2008- 21957134- 139305698; Activity: FL. Survey: Observer data; Birdtrack	D1852/002/01 , D1852/001/01 , D0062/008/01 , D1297/025/01	BAP, BDir2.2, LBAP-C, LBAP-F, LBAP-G, RL-VU, S7, UKBR, WBR	PC, NA
<i>Sturnus vulgaris</i> (Starling / Drudwen)	SJ2864 <i>(Approximate)</i>	7 records, between 26/01/2008 and 15/10/2022	Anon; Mr Glenn Morris; Dr Anne Brenchley; Mr Steven Davies; Trevor G Payne; Kate Wilson	5; c40; 1; 4		Buckley, Flintshire;Buckley pond;SJ2864 Buckley NE;Buckley, NE	Occurrence ID: NBN-GA000656- BGBW2009- 16441431- 106875049; Occurrence ID: NBN-GA000567- BGBW2008- 21926721- 139421274; BirdTrack. Activty: X; BirdTrack	D1852/002/01 , D1852/001/01 , D1297/047/01 , D1297/040/01 , D1297/049/01 , D1297/025/01	BAP, BDir2.2, LBAP-C, LBAP-F, LBAP-G, RL-VU, S7, UKBR, WBR	PC, UA
<i>Sturnus vulgaris</i> (Starling / Drudwen)	SJ2968 <i>(Approximate)</i>	3 records, between 28/07/1991 and 25/01/2009	Anon; Mr Stephen Marshall			Deeside, Flintshire;Wepre Wood, Clwyd	Occurrence ID: NBN-GA000656- BGBW2009- 16442536- 106875102; Occurrence ID: NBN-GA000567- BGBW2008- 21957123- 139657337	D1852/002/01 , D1852/001/01 , D1297/041/01	BAP, BDir2.2, LBAP-C, LBAP-F, LBAP-G, RL-VU, S7, UKBR, WBR	PC
<i>Sturnus vulgaris</i> (Starling / Drudwen)	SJ3166	2 records, between 26/01/2008 and 25/01/2009	Anon			Deeside, Flintshire	Occurrence ID: NBN-GA000656- BGBW2009- 16443599- 106874871; Occurrence ID: NBN-GA000567- BGBW2008- 21957143- 139466990	D1852/002/01 , D1852/001/01	BAP, BDir2.2, LBAP-C, LBAP-F, LBAP-G, RL-VU, S7, UKBR, WBR	PC

Species Name	Grid Reference	Date	Recorder(s)	Abundance	Record/Sample Type	Site Name	Notes	Dataset ID	Lists	V
<i>Sturnus vulgaris</i> (Starling / Drudwen)	SJ2964	3 records, between 26/01/2008 and 19/01/2017	Anon; Recorder Name withheld (obsr845789)	4		Buckley, Flintshire;GB- Wales-Buckley- Drury Lane	Occurrence ID: NBN-GA000656- BGBW2009- 16442386- 106875026; Occurrence ID: NBN-GA000567- BGBW2008- 21926730- 139275195	D1852/002/01 , D1852/001/01 , D0346/003/01	BAP, BDir2.2, LBAP-C, LBAP-F, LBAP-G, RL-VU, S7, UKBR, WBR	PC, UA
<i>Sturnus vulgaris</i> (Starling / Drudwen)	SJ2966	4 records, between 26/01/2008 and 26/04/2011	Anon; Malcolm Down; Jim Hulse	5; 1	Reported to recorder	Deeside, Flintshire;Ewloe	Occurrence ID: NBN-GA000656- BGBW2009- 16442198- 106874943; Occurrence ID: NBN-GA000567- BGBW2008- 21957117- 139493043; Activity: N. Survey: Observer data; Survey: Observer data	D1852/002/01 , D1852/001/01 , D0062/008/01	BAP, BDir2.2, LBAP-C, LBAP-F, LBAP-G, RL-VU, S7, UKBR, WBR	PC, NA
<i>Sturnus vulgaris</i> (Starling / Drudwen)	SJ3066 <i>(Approximate)</i>	27 records, between 26/01/2008 and 08/01/2020	Anon; Hazel Jones; Mr Michael Buckley	5; 13; 15; 16; 17; 21; 23; 30; 41; 1 Juvenile; 3 Juvenile; 4 Juvenile; 1; 2; 3	Reported to recorder	Hawarden, NW;Deeside, Flintshire;Rivacre Valley Country Park	Occurrence ID: NBN-GA000656- BGBW2009- 16442872- 106874932; Survey: Observer data; Flying over. Survey: Observer data; First SG juv. Survey: Observer data; Occurrence ID: NBN- GA000567- BGBW2008- 21957133- 139450705; First of year. Survey: Observer data; RSPB Big Garden Birdwatch. Survey: Observer data	D1852/002/01 , D0062/008/01 , D1852/001/01 , D1297/040/01	BAP, BDir2.2, LBAP-C, LBAP-F, LBAP-G, RL-VU, S7, UKBR, WBR	PC, NA
<i>Sturnus vulgaris</i> (Starling / Drudwen)	SJ3068	4 records, between 26/01/2008 and 26/12/2010	Anon; Ray Eades; Gary Edwards	2; 20		Deeside, Flintshire;Shotton	Occurrence ID: NBN-GA000656- BGBW2009- 16443344- 106874903; Occurrence ID: NBN-GA000567- BGBW2008- 21957136- 139291906; Birdtrack:	D1852/002/01 , D1852/001/01 , D1297/025/01	BAP, BDir2.2, LBAP-C, LBAP-F, LBAP-G, RL-VU, S7, UKBR, WBR	PC

Species Name	Grid Reference	Date	Recorder(s)	Abundance	Record/Sample Type	Site Name	Notes	Dataset ID	Lists	V
<i>Sturnus vulgaris</i> (Starling / Drudwen)	SJ2965	2 records, between 26/01/2008 and 25/01/2009	Anon			Deeside, Flintshire	Occurrence ID: NBN-GA000656- BGBW2009- 16442533- 106875121; Occurrence ID: NBN-GA000567- BGBW2008- 21957121- 139633912	D1852/002/01 , D1852/001/01	BAP, BDir2.2, LBAP-C, LBAP-F, LBAP-G, RL-VU, S7, UKBR, WBR	PC
<i>Sturnus vulgaris</i> (Starling / Drudwen)	SJ2868	5 records, between 05/03/2006 and 29/01/2017	Anon; Jim Hulse; Keith Griffith	4; 5; 3	Reported to recorder	Deeside, Flintshire;Connah' s Quay, SW	Occurrence ID: NBN-GA000656- BGBW2009- 16441528- 106875011; Occurrence ID: NBN-GA000567- BGBW2008- 21957111- 139418036; Survey: Observer data; Birdtrack; BirdTrack	D1852/002/01 , D1852/001/01 , D0062/008/01 , D1297/025/01	BAP, BDir2.2, LBAP-C, LBAP-F, LBAP-G, RL-VU, S7, UKBR, WBR	PC, NA
<i>Sturnus vulgaris</i> (Starling / Drudwen)	SJ3167	24/01/2009 to 25/01/2009	Anon				Occurrence ID: NBN-GA000656- BGBW2009- 16443943- 106874865	D1852/002/01	BAP, BDir2.2, LBAP-C, LBAP-F, LBAP-G, RL-VU, S7, UKBR, WBR	PC
<i>Sturnus vulgaris</i> (Starling / Drudwen)	SJ3065	2 records, between 26/01/2008 and 25/01/2009	Anon			Deeside, Flintshire	Occurrence ID: NBN-GA000656- BGBW2009- 16442661- 106874910; Occurrence ID: NBN-GA000567- BGBW2008- 21957129- 139316668	D1852/002/01 , D1852/001/01	BAP, BDir2.2, LBAP-C, LBAP-F, LBAP-G, RL-VU, S7, UKBR, WBR	PC
<i>Sturnus vulgaris</i> (Starling / Drudwen)	SJ2767	2 records, between 26/01/2008 and 25/01/2009	Anon			Mold, Flintshire	Occurrence ID: NBN-GA000656- BGBW2009- 16441156- 106874922; Occurrence ID: NBN-GA000567- BGBW2008- 22041765- 139340326	D1852/002/01 , D1852/001/01	BAP, BDir2.2, LBAP-C, LBAP-F, LBAP-G, RL-VU, S7, UKBR, WBR	PC
<i>Sturnus vulgaris</i> (Starling / Drudwen)	SJ2865	2 records, between 12/12/2007 and 25/01/2009	Anon; Ian M Spence	20	Reported to recorder	Buckley, NNE	Occurrence ID: NBN-GA000656- BGBW2009- 16441525- 106874868; Survey: Observer data	D1852/002/01 , D0062/008/01	BAP, BDir2.2, LBAP-C, LBAP-F, LBAP-G, RL-VU, S7, UKBR, WBR	PC, NA

Species Name	Grid Reference	Date	Recorder(s)	Abundance	Record/Sample Type	Site Name	Notes	Dataset ID	Lists	V
<i>Sturnus vulgaris</i> (Starling / Drudwen)	SJ3165 (Approximate)	2 records, between 15/03/2002 and 25/01/2009	Anon; Mrs Jean Calloway				Occurrence ID: NBN-GA000656- BGBW2009- 16443661- 106874925	D1852/002/01 , D1297/041/01	BAP, BDir2.2, LBAP-C, LBAP-F, LBAP-G, RL-VU, S7, UKBR, WBR	PC
<i>Sturnus vulgaris</i> (Starling / Drudwen)	SJ287669 (Estimated (Centroid of Site))	21/05/1985	Dawn Gray and Janice Butler		Live Sighting	New Inn Bridge Farm Wood		D1239/016/01	BAP, BDir2.2, LBAP-C, LBAP-F, LBAP-G, RL-VU, S7, UKBR, WBR	PC
<i>Sturnus vulgaris</i> (Starling / Drudwen)	SJ2867	26/01/2008 to 27/01/2008	Anon			Deeside, Flintshire	Occurrence ID: NBN-GA000567- BGBW2008- 21957100- 139613089	D1852/001/01	BAP, BDir2.2, LBAP-C, LBAP-F, LBAP-G, RL-VU, S7, UKBR, WBR	PC
<i>Sturnus vulgaris</i> (Starling / Drudwen)	SJ286682 (Estimated (Centroid of Site))	2 records, both on 24/04/2019	Graham Davies; Kay Ribbons- Steen	4; 1		LLwyni Valley (Upper)		D1857/002/01	BAP, BDir2.2, LBAP-C, LBAP-F, LBAP-G, RL-VU, S7, UKBR, WBR	PC
<i>Sturnus vulgaris</i> (Starling / Drudwen)	SJ287683 (Estimated (Centroid of Site))	16/06/2022	Kate Wilson	1		Llwyni Valley Upper		D1531/001/01	BAP, BDir2.2, LBAP-C, LBAP-F, LBAP-G, RL-VU, S7, UKBR, WBR	UA
<i>Tholera cespitis</i> (Hedge Rustic / Rhwyll y Crawcwellt)	SJ305665 (Supplied by Original Recorder (Checked))	Before 01/10/1998	Geoff Neal			36 The Ridgeway, Hawarden		D0026/042/01	BAP, LBAP-G, S7	PC
<i>Tholera decimilis</i> (Feathered Gothic / Rhwyll Bluog)	SJ305665 (Supplied by Original Recorder (Checked))	Before 01/10/1998	Geoff Neal			36 The Ridgeway, Hawarden		D0026/042/01	BAP, S7	PC
<i>Timandra comae</i> (Blood-vein / Gwyfyn Gwythien Goch)	SJ305665 (Supplied by Original Recorder (Checked))	Before 01/10/1998	Geoff Neal			36 The Ridgeway, Hawarden		D0026/042/01	BAP, S7	PC
<i>Timandra comae</i> (Blood-vein / Gwyfyn Gwythien Goch)	SJ307678	13 records, between 16/06/2012 and 27/08/2016	Colin Jones	1 Adult; 1 Adult	Mercury vapour light	Shotton; Higher Shotton	Method: MV 125W; Method: 125MV; 125W MV	D1285/001/03 , D1991/001/02	BAP, S7	NA

Species Name	Grid Reference	Date	Recorder(s)	Abundance	Record/Sample Type	Site Name	Notes	Dataset ID	Lists	V
<i>Tringa glareola</i> (Wood Sandpiper / Pibydd y Graean)	SJ3068	19/07/2017	Anon	1		Shotton	BirdTrack	D1297/025/01	BDir1, Bern2, Bonn2, LBAP-C, RL-EN, UKBA, WCA1.1	PC
<i>Triturus cristatus</i> (Great Crested Newt / Madfall Ddwr Gribog)	SJ2865 <i>(Estimated (From Recorder's Map); Estimated (Centroid of Site))</i>	78 records, between 13/06/1997 and 21/05/2009	David Groom, Jacinta Challinor, Matthew Ellis, Paul Day, Gael Atkinson; Jacinta Challinor, David Groom, Anna Riach, Rachel Watson, Stephen Taylor, Gael Atkinson, Nikki Clarke; Sarah Carver; Kylie J...	2 Male; 4 Female; 6 ; 4 Male; 3 Female; 1 Male; 1 Female; 1 Male; 1 Juvenile; 1 Female; 1 Male; 2 Female; 3 Male; 3 Female; 2 Juvenile; 1 Male; 1 Juvenile; 7 Male; 7 Female; 3 Juvenile; 8 Male; 4 F...		-Withheld-	-Withheld-	D0026/031/01 , D0026/030/01 , D1737/003/01	BAP, Bern2, CHS2, HDir2, HDir4, LBAP-A, LBAP-C, LBAP-D, LBAP-E, LBAP-F, LBAP-T, LBAP-W, S7, WCA5	PC, NA
<i>Triturus cristatus</i> (Great Crested Newt / Madfall Ddwr Gribog)	SJ2865 <i>(Estimated (From Recorder's Map); Estimated (Centroid of Site))</i>	52 records, between 25/04/1995 and 21/05/2009	David Groom, Jacinta Challinor, Matthew Ellis, Paul Day, Gael Atkinson; Jacinta Challinor, David Groom, Anna Riach, Rachel Watson, Stephen Taylor, Gael Atkinson, Nikki Clarke; Kylie Jones Mattock, ...	13 Male; 2 Female; 1 ; 2 Male; 4 Female; 5 Male; 11 Female; 4 Male; 4 Female; 9 Male; 10 Female; 2 ; 10 Male; 6 Female; 2 ; 4 Male; 4 Female; 3 Male; 3 Female; 3 Male; 7 Female; 2 ; 12 Male; 12 Fem...		-Withheld-	-Withheld-	D0026/031/01 , D0026/030/01 , D1737/003/01	BAP, Bern2, CHS2, HDir2, HDir4, LBAP-A, LBAP-C, LBAP-D, LBAP-E, LBAP-F, LBAP-T, LBAP-W, S7, WCA5	PC, NA
<i>Triturus cristatus</i> (Great Crested Newt / Madfall Ddwr Gribog)	SJ2865 <i>(Estimated (From Recorder's Map); Estimated (Centroid of Site))</i>	15 records, between 24/07/1998 and 21/05/2009	Anon; Kylie Jones Mattock, Jacinta Challinor; Estelle Linney, Christopher Cotton; Estelle Linney, Christopher Cotton, Sarah Cotton; Leonard Perry; D. Tomlinson, Philippa Perry, Leonard Perry, Alan ...	1 ; 3 Male; 1 Female; 1 Male; 9 Male; 7 Female; 6 Male; 3 Female; 4 Male; 1 Female; 2 ; 4 Male; 9 Female; 10 Male; 12 Female; 11 Male; 4 Female; 5 Male; 1 Female; 2 ; 4 Larvae; 2 ; 10 Male; 6 Female;		-Withheld-	-Withheld-	D0026/031/01 , D0026/030/01 , D1737/003/01	BAP, Bern2, CHS2, HDir2, HDir4, LBAP-A, LBAP-C, LBAP-D, LBAP-E, LBAP-F, LBAP-T, LBAP-W, S7, WCA5	PC, NA

Species Name	Grid Reference	Date	Recorder(s)	Abundance	Record/Sample Type	Site Name	Notes	Dataset ID	Lists	V
<i>Triturus cristatus</i> (Great Crested Newt / Madfall Ddwr Gribog)	SJ2865 (Estimated (From Recorder's Map); Estimated (Centroid of Site))	14 records, between 16/04/2003 and 21/05/2009	Anon; David Groom, Jacinta Challinor, Matthew Ellis, Paul Day, Gael Atkinson; Kylie Jones Mattock, Jacinta Challinor; Matthew Ellis, H. Morgan, Paul Day; David Groom, Stephen Taylor, Matthew MacInt...	1 ; 4 Male; 3 Female; 4; 2 Male; 1 Female; +; 1 Male; 2 Female; 21 Male; 21 Female; 2 Female; 3 adult M; 4 adult F; 17 adult M; 6 adult F		-Withheld-	-Withheld-	D0026/031/01 , D0026/030/01 , D1737/003/01	BAP, Bern2, CHS2, HDir2, HDir4, LBAP-A, LBAP-C, LBAP-D, LBAP-E, LBAP-F, LBAP-T, LBAP-W, S7, WCA5	PC, NA
<i>Triturus cristatus</i> (Great Crested Newt / Madfall Ddwr Gribog)	SJ2865 (Estimated (From Recorder's Map); Estimated (Centroid of Site))	22 records, between 18/07/1997 and 21/05/2009	Anon; David Groom, Jacinta Challinor, Matthew Ellis, Paul Day, Gael Atkinson; Kylie Jones Mattock, Jacinta Challinor; Estelle Linney, Christopher Cotton; Estelle Linney, Christopher Cotton, Sarah C...	12 Male; 2 Female; 1 Male; 1 Female; 3 Male; 19 Male; 11 Female; 14 Male; 9 Female; 1 ; 12 Male; 8 Female; 2 ; 9 Male; 2 Female; 17 Male; 12 Female; 3 Male; 4 Female; 17 Male; 6 Female; 1 Male; 8 F...		-Withheld-	-Withheld-	D0026/031/01 , D0026/030/01	BAP, Bern2, CHS2, HDir2, HDir4, LBAP-A, LBAP-C, LBAP-D, LBAP-E, LBAP-F, LBAP-T, LBAP-W, S7, WCA5	PC
<i>Triturus cristatus</i> (Great Crested Newt / Madfall Ddwr Gribog)	SJ2865 (Estimated (From Recorder's Map); Estimated (Centroid of Site))	74 records, between 13/06/1997 and 21/05/2009	David Groom, Jacinta Challinor, Matthew Ellis, Paul Day, Gael Atkinson; Sarah Carver; Jacinta Challinor, David Groom, Anna Riach, Rachel Watson, Stephen Taylor, Gael Atkinson, Nikki Clarke; Kylie J...	51 Male; 14 Female; 1 Juvenile; 1 Female; 19 ; 16 Male; 15 Female; 2 Juvenile; 3 Male; 1 Female; 2 Juvenile; 3 Male; 3 Female; 1 Juvenile; 7 Male; 3 Female; 1 Male; 2 Female; 1 Juvenile; 2 Male; 1 ...		-Withheld-	-Withheld-	D0026/031/01 , D0026/030/01	BAP, Bern2, CHS2, HDir2, HDir4, LBAP-A, LBAP-C, LBAP-D, LBAP-E, LBAP-F, LBAP-T, LBAP-W, S7, WCA5	PC
<i>Triturus cristatus</i> (Great Crested Newt / Madfall Ddwr Gribog)	SJ2865 (Estimated (From Recorder's Map); Estimated (Centroid of Site))	27 records, between 13/06/1997 and 21/05/2009	David Groom, Jacinta Challinor, Matthew Ellis, Paul Day, Gael Atkinson; Jacinta Challinor, David Groom, Anna Riach, Rachel Watson, Stephen Taylor, Gael Atkinson, Nikki Clarke; Kylie Jones Mattock, ...	1 Male; 51 Male; 15 Female; 4 Male; 4 Female; 3 Male; 24; 25 Male; 11 Female; 21 Male; 9 Female; 15 Male; 4 Female; 3 ; 9 Male; 1 Female; 8 Male; 1 Female; 1 ; 18 Male; 8 Female; 1 ; 17 Male; 17 Fe...		-Withheld-	-Withheld-	D0026/031/01 , D0026/030/01 , D1737/003/01	BAP, Bern2, CHS2, HDir2, HDir4, LBAP-A, LBAP-C, LBAP-D, LBAP-E, LBAP-F, LBAP-T, LBAP-W, S7, WCA5	PC, NA

Species Name	Grid Reference	Date	Recorder(s)	Abundance	Record/Sample Type	Site Name	Notes	Dataset ID	Lists	V
<i>Triturus cristatus</i> (Great Crested Newt / Madfall Ddwr Gribog)	SJ2865 (Estimated (From Recorder's Map); Estimated (Centroid of Site))	24 records, between 18/07/1997 and 21/05/2009	David Groom, Jacinta Challinor, Matthew Ellis, Paul Day, Gael Atkinson; Jacinta Challinor, David Groom, Anna Riach, Rachel Watson, Stephen Taylor, Gael Atkinson, Nikki Clarke; Kylie Jones Mattock, ...	9 Male; 2 Female; 41 Male; 29 Female; 1 ; 3 Male; 2 Female; 3 ; 11 Male; 4 Female; 19 Male; 11 Female; 17 Male; 12 Female; 5 ; 54 Male; 23 Female; 62 Male; 16 Female; 14 ; 29 Male; 9 Female; 6 Male...		-Withheld-	-Withheld-	D0026/031/01 , D0026/030/01 , D1737/003/01	BAP, Bem2, CHS2, HDir2, HDir4, LBAP-A, LBAP-C, LBAP-D, LBAP-E, LBAP-F, LBAP-T, LBAP-W, S7, WCA5	PC, NA
<i>Triturus cristatus</i> (Great Crested Newt / Madfall Ddwr Gribog)	SJ2865 (Estimated (From Recorder's Map); Estimated (Centroid of Site))	27 records, between 13/06/1997 and 21/05/2009	David Groom, Jacinta Challinor, Matthew Ellis, Paul Day, Gael Atkinson; Jacinta Challinor, David Groom, Anna Riach, Rachel Watson, Stephen Taylor, Gael Atkinson, Nikki Clarke; Kylie Jones Mattock, ...	15 Male; 12 Female; 11 Male; 9 Female; 9 Male; 8 Female; 5 Male; 1 ; 7 Male; 1 Female; 12 Male; 6 Female; 15 Male; 6 Female; 1 ; 13 Male; 8 Female; 7 Male; 5 Female; 9 Male; 2 Female; 4 ; 8 Male; 2...		-Withheld-	-Withheld-	D0026/031/01 , D0026/030/01 , D1737/003/01	BAP, Bem2, CHS2, HDir2, HDir4, LBAP-A, LBAP-C, LBAP-D, LBAP-E, LBAP-F, LBAP-T, LBAP-W, S7, WCA5	PC, NA
<i>Triturus cristatus</i> (Great Crested Newt / Madfall Ddwr Gribog)	SJ2865 (Estimated (From Recorder's Map); Estimated (Centroid of Site))	21 records, between 13/06/1997 and 21/05/2009	David Groom, Jacinta Challinor, Matthew Ellis, Paul Day, Gael Atkinson; Jacinta Challinor, David Groom, Anna Riach, Rachel Watson, Stephen Taylor, Gael Atkinson, Nikki Clarke; Philippa Perry, Leonard	8 ; 11 Male; 6 Female; 13 ; 9 Male; 3 Female; 8 Male; 8 Female; 1 Male; 1 Female; 1 ; 5 Male; 4 Female; 9 Male; 10 Female; 3 ; 6 Male; 3 Female; 3 ; 1 Male; 6 Male; 9 Female; +; 15 Male; 18 Female; 11		-Withheld-	-Withheld-	D0026/031/01 , D0026/030/01 , D1737/003/01	BAP, Bem2, CHS2, HDir2, HDir4, LBAP-A, LBAP-C, LBAP-D, LBAP-E, LBAP-F, LBAP-T, LBAP-W, S7, WCA5	PC, NA
<i>Triturus cristatus</i> (Great Crested Newt / Madfall Ddwr Gribog)	SJ2865 (Estimated (From Recorder's Map); Estimated (Centroid of Site))	26 records, between 13/06/1997 and 21/05/2009	David Groom, Jacinta Challinor, Matthew Ellis, Paul Day, Gael Atkinson; Jacinta Challinor, David Groom, Anna Riach, Rachel Watson, Stephen Taylor, Gael Atkinson, Nikki Clarke; Kylie Jones Mattock, ...	1 ; 5 ; 8 Male; 1 Female; 6 Male; 3 Female; 3 ; 6 Male; 1 Female; 3 Male; 10 Male; 3 Female; 20 Male; 10 Female; 3 ; 4 Male; 1 ; 1 Male; 3 ; 1 Male; 9 Male; 2 Female; 2 ; 9 Male; 1 Female; 22 Male; 11		-Withheld-	-Withheld-	D0026/031/01 , D0026/030/01 , D1737/003/01	BAP, Bem2, CHS2, HDir2, HDir4, LBAP-A, LBAP-C, LBAP-D, LBAP-E, LBAP-F, LBAP-T, LBAP-W, S7, WCA5	PC, NA

Species Name	Grid Reference	Date	Recorder(s)	Abundance	Record/Sample Type	Site Name	Notes	Dataset ID	Lists	V
<i>Triturus cristatus</i> (Great Crested Newt / Madfall Ddwr Gribog)	SJ2865 (Estimated (From Recorder's Map); Estimated (Centroid of Site))	19 records, between 18/07/1997 and 21/05/2009	David Groom, Jacinta Challinor, Matthew Ellis, Paul Day, Gael Atkinson; Kylie Jones Mattock, Jacinta Challinor; D. Tomlinson, Philippa Perry, Leonard Perry, Alan Brown, Matthew Ellis; Estelle Linney,	1 ; 1 Male; 1 Female; 1 Male; 7 Male; 4 Female; 7 Male; 5 Female; 5 Male; 6 Female; 3 ; 10 Male; 4 Female; 1 ; 6 Male; 6 Female; 2 ; 5 Male; 2 Female; Egg; 14 Male; 12 Female; 9 Male; 9 Female; 1 ...		-Withheld-	-Withheld-	D0026/031/01 , D0026/030/01	BAP, Bem2, CHS2, HDir2, HDir4, LBAP-A, LBAP-C, LBAP-D, LBAP-E, LBAP-F, LBAP-T, LBAP-W, S7, WCA5	PC
<i>Triturus cristatus</i> (Great Crested Newt / Madfall Ddwr Gribog)	SJ2865 (Estimated (From Recorder's Map); Estimated (Centroid of Site))	27 records, between 13/06/1997 and 21/05/2009	David Groom, Jacinta Challinor, Matthew Ellis, Paul Day, Gael Atkinson; Kylie Jones Mattock, Jacinta Challinor; Philippa Perry, Leonard Perry, Jacinta Challinor, Clare Christian, Alan Brown, Paul D...	3 Male; 3 Female; 1 Male; 3 Female; 1 Female; 22 Male; 8 Female; 10 Male; 6 Female; 15 Male; 9 Female; 1 ; 16 Male; 5 Female; 3 ; 7 Male; 2 Female; +; 2 ; 6 Male; 9 Female; 4 Male; 1 Female; 17 Male;		-Withheld-	-Withheld-	D0026/031/01 , D0026/030/01 , D1737/003/01	BAP, Bem2, CHS2, HDir2, HDir4, LBAP-A, LBAP-C, LBAP-D, LBAP-E, LBAP-F, LBAP-T, LBAP-W, S7, WCA5	PC, NA
<i>Triturus cristatus</i> (Great Crested Newt / Madfall Ddwr Gribog)	SJ2865 (Estimated (From Recorder's Map); Estimated (Centroid of Site))	22 records, between 05/05/1998 and 29/03/2008	Anon; David Groom, Jacinta Challinor, Matthew Ellis, Paul Day, Gael Atkinson; Estelle Linney, Christopher Cotton; Estelle Linney, Christopher Cotton, Sarah Cotton; D. Tomlinson, S. Clayton, R. Will...	2 Female; 2 ; 4 Female; 4 Male; 5 Female; 9 Male; 8 Female; 15 Male; 8 Female; 4 ; 5 Male; 16 Female; 11 ; 2 Male; 13 Female; 3 Male; 1 Female; 1 ; 3 Male; 5 Female; 9 Female; 3 Male; 6 Female; 1 J...		-Withheld-	-Withheld-	D0026/031/01 , D1737/003/01	BAP, Bem2, CHS2, HDir2, HDir4, LBAP-A, LBAP-C, LBAP-D, LBAP-E, LBAP-F, LBAP-T, LBAP-W, S7, WCA5	PC, NA
<i>Triturus cristatus</i> (Great Crested Newt / Madfall Ddwr Gribog)	SJ2865 (Estimated (From Recorder's Map); Estimated (Centroid of Site); Selected from Interactive Map)	14 records, between 13/06/1997 and 01/05/2011	Anon; David Groom, Jacinta Challinor, Matthew Ellis, Paul Day, Gael Atkinson; Estelle Linney, Christopher Cotton, Sarah Cotton; Estelle Linney, Christopher Cotton; D. Tomlinson, Philippa Perry, Leo...	2 Female; Egg; 1 Female; 1 Male; 1 Male; 3 Female; 1 Male; 2 Female; 10 Male; 2 Female; 3 Male; 2 Male; 9 ; 5 Larvae; 7 Female; 4 Male; 2 Female; 1 Sub-adult		-Withheld-	-Withheld-	D0026/031/01 , D1117/001/01	BAP, Bem2, CHS2, HDir2, HDir4, LBAP-A, LBAP-C, LBAP-D, LBAP-E, LBAP-F, LBAP-T, LBAP-W, S7, WCA5	PC

Species Name	Grid Reference	Date	Recorder(s)	Abundance	Record/Sample Type	Site Name	Notes	Dataset ID	Lists	V
<i>Triturus cristatus</i> (Great Crested Newt / Madfall Ddwr Gribog)	SJ2865 (Estimated (From Recorder's Map); Estimated (Centroid of Site))	7 records, between 05/05/1998 and 31/03/2007	Jacinta Challinor, David Groom, Anna Riach, Rachel Watson, Stephen Taylor, Gael Atkinson, Nikki Clarke, Matthew Ellis, H. Morgan, Paul Day; Leonard Perry; Leonard Perry, Philippa Perry, Sarah Carver,	2 Male; 6 Female; 1 Male; 1 ; 1 Male; 2 Female; 4 ; 4 Male; 10 Female; 4 Male; 4 Female; 6 Male; 7 Female; 16 Female		-Withheld-	-Withheld-	D0026/031/01	BAP, Bern2, CHS2, HDir2, HDir4, LBAP-A, LBAP-C, LBAP-D, LBAP-E, LBAP-F, LBAP-T, LBAP-W, S7, WCA5	PC
<i>Triturus cristatus</i> (Great Crested Newt / Madfall Ddwr Gribog)	SJ2865 (Estimated (From Recorder's Map); Estimated (Centroid of Site))	14 records, between 16/04/2003 and 21/05/2009	Jacinta Challinor, David Groom, Anna Riach, Rachel Watson, Stephen Taylor, Gael Atkinson, Nikki Clarke; Kylie Jones Mattock, Jacinta Challinor; Philippa Perry, Leonard Perry, Jacinta Challinor, Clare	6 Male; 23 Male; 12 Female; 11 Male; 7 Female; 15 Male; 17 Female; 2 ; 2 Male; 6 Female; 1 Female; +; 2 ; 9 Male; 3 Female; 2 Male; 2 Female; 20 Male; 13 Female; 6 Male; 4 Female; 1 ; 1 Male; 1 Fem...		-Withheld-	-Withheld-	D0026/031/01 , D0026/030/01	BAP, Bern2, CHS2, HDir2, HDir4, LBAP-A, LBAP-C, LBAP-D, LBAP-E, LBAP-F, LBAP-T, LBAP-W, S7, WCA5	PC
<i>Triturus cristatus</i> (Great Crested Newt / Madfall Ddwr Gribog)	SJ2865 (Estimated (From Recorder's Map); Estimated (Centroid of Site))	24 records, between 13/06/1997 and 21/05/2009	David Groom, Jacinta Challinor, Matthew Ellis, Paul Day, Gael Atkinson; Kylie Jones Mattock, Jacinta Challinor; D. Tomlinson, Philippa Perry, Leonard Perry, Alan Brown, Matthew Ellis; Estelle Linney,	3 Male; 2 Female; 3 ; 1 Male; 6 Male; 4 Female; 15 Male; 5 Female; 8 Male; 3 Female; 3 Male; 4 Female; 1 ; 2 Male; 3 Female; 2 ; 3 Male; Egg; 1 ; 1 Male; 20 Male; 8 Female; 12 Male; 6 Female; 4 ; ...		-Withheld-	-Withheld-	D0026/031/01 , D0026/030/01 , D1737/003/01	BAP, Bern2, CHS2, HDir2, HDir4, LBAP-A, LBAP-C, LBAP-D, LBAP-E, LBAP-F, LBAP-T, LBAP-W, S7, WCA5	PC, NA
<i>Triturus cristatus</i> (Great Crested Newt / Madfall Ddwr Gribog)	SJ2865 (Estimated (From Recorder's Map); Estimated (Centroid of Site))	83 records, between 13/06/1997 and 21/05/2009	Jacinta Challinor, David Groom, Anna Riach, Rachel Watson, Stephen Taylor, Gael Atkinson, Nikki Clarke, Sarah Carver; Kylie Jones Mattock, Jacinta Challinor; Philippa Perry, Leonard Perry, Jacinta ...	25 Male; 6 Female; 1 Female; 1 Juvenile; 2 Male; 1 Female; 5 Female; 1 ; 3 Juvenile; 13 Male; 17 Female; 2 Male; 4 Female; 2 Juvenile; 3 Male; 2 Female; 1 Juvenile; 4 Male; 8 Female; 3 Juvenile; 2 ...		-Withheld-	-Withheld-	D0026/031/01 , D0026/030/01 , D1737/003/01	BAP, Bern2, CHS2, HDir2, HDir4, LBAP-A, LBAP-C, LBAP-D, LBAP-E, LBAP-F, LBAP-T, LBAP-W, S7, WCA5	PC, NA

Species Name	Grid Reference	Date	Recorder(s)	Abundance	Record/Sample Type	Site Name	Notes	Dataset ID	Lists	V
<i>Triturus cristatus</i> (Great Crested Newt / Madfall Ddwr Gribog)	SJ2767 (Estimated Centroid of Site); Selected from Interactive Map)	6 records, between 03/06/2003 and 22/05/2019	Leonard Perry, Philippa Perry; Jacinta Challinor, Philippa Perry; Anon - Jacobs; Ian Roberts; Peter Lancashire	1 Male; 4 Female; 1 Female; 1 Egg; 1 Adult Male; 1 Adult Female; 1 Adult Female; 1 Larva/Tadpole	Not Applicable; Torch Count	-Withheld-	-Withheld-	D0026/279/01 , D1320/014/01	BAP, Bem2, CHS2, HDir2, HDir4, LBAP-A, LBAP-C, LBAP-D, LBAP-E, LBAP-F, LBAP-T, LBAP-W, S7, WCA5	PC, NA
<i>Triturus cristatus</i> (Great Crested Newt / Madfall Ddwr Gribog)	SJ2867 (Supplied by Original Recorder (Checked))	7 records, between 11/04/2003 and 28/04/2004	Leonard Perry, Philippa Perry; Leonard Perry, Jacinta Challinor, Philippa Perry; P. Richards	15 Male; 2 Female; 63 Male; 2 Female; 4 Adult Female (Exact); 13 Adult Male (Exact); 1 Adult Female (Exact); 16 Adult Male (Exact); 25 Adult Female (Exact)		-Withheld-	-Withheld-	D0026/279/01 , D1923/001/01	BAP, Bem2, CHS2, HDir2, HDir4, LBAP-A, LBAP-C, LBAP-D, LBAP-E, LBAP-F, LBAP-T, LBAP-W, S7, WCA5	PC, NA
<i>Triturus cristatus</i> (Great Crested Newt / Madfall Ddwr Gribog)	SJ2868 (Estimated Centroid of Site); Supplied by Original Recorder (Checked); Approximate)	17 records, between ~ August 1988 and 06/04/2004	Leonard Perry, Philippa Perry; Anon; Jacinta Challinor; Leonard Perry, Jacinta Challinor, Philippa Perry; Tony Perry	19 Male; 9 Female; 123; 71 Male; 30 Female; 9 Male; 15 Male; 11 Female; 15 Male; 20 Female; 4 Juvenile; 16 Male; 4 Female; 12 Male; 26 Female; 3 Male; 2 Male; 6 Female; 6 Male; 40 Female; 35 Male; 42		-Withheld-	-Withheld-	D0026/279/01 , D0026/036/01 , D0026/031/01 , D1118/011/03	BAP, Bem2, CHS2, HDir2, HDir4, LBAP-A, LBAP-C, LBAP-D, LBAP-E, LBAP-F, LBAP-T, LBAP-W, S7, WCA5	PC
<i>Triturus cristatus</i> (Great Crested Newt / Madfall Ddwr Gribog)	SJ2868 (Estimated Centroid of Site))	7 records, between 15/05/2001 and 06/04/2004	Leonard Perry, Philippa Perry; Jacinta Challinor; Leonard Perry, Jacinta Challinor, Philippa Perry; Matthew Ellis, Tony Perry	1 Male; 9 Male; 3 Male; 4 Female; 9 Juvenile; 2 Female; 52		-Withheld-	-Withheld-	D0026/279/01 , D1118/011/03	BAP, Bem2, CHS2, HDir2, HDir4, LBAP-A, LBAP-C, LBAP-D, LBAP-E, LBAP-F, LBAP-T, LBAP-W, S7, WCA5	PC
<i>Triturus cristatus</i> (Great Crested Newt / Madfall Ddwr Gribog)	SJ2968 (Estimated Centroid of Site))	19/03/2003	P. Richards	1 Adult		-Withheld-	-Withheld-	D0026/279/01	BAP, Bem2, CHS2, HDir2, HDir4, LBAP-A, LBAP-C, LBAP-D, LBAP-E, LBAP-F, LBAP-T, LBAP-W, S7, WCA5	PC
<i>Triturus cristatus</i> (Great Crested Newt / Madfall Ddwr Gribog)	SJ2766 (Estimated (From Recorder's Map))	2 records, between 14/05/2007 and 05/06/2007	Philippa Perry, Leonard Perry, Karl Martin, Lee Bagnall; Karl Martin, Lee Bagnall, Philippa Perry, Leonard Perry	1 Female; 1 Male; Larvae		-Withheld-	-Withheld-	D0026/035/01	BAP, Bem2, CHS2, HDir2, HDir4, LBAP-A, LBAP-C, LBAP-D, LBAP-E, LBAP-F, LBAP-T, LBAP-W, S7, WCA5	PC

Species Name	Grid Reference	Date	Recorder(s)	Abundance	Record/Sample Type	Site Name	Notes	Dataset ID	Lists	V
<i>Triturus cristatus</i> (Great Crested Newt / Madfall Ddwr Gribog)	SJ2766 (Estimated (From Recorder's Map); Supplied by Original Recorder (Checked); Estimated (Centroid of Site))	7 records, between 23/04/1998 and 13/08/2007	Philippa Perry, Leonard Perry, Karl Martin, Lee Bagnall; Karl Martin, Lee Bagnall; Leonard Perry, Philippa Perry; Karl Martin, Philippa Perry, Leonard Perry, Kylie Jones Mattock; Karl Martin, Lee B...	1 Male; 3 Male; 1 Male; 4 Female; Larvae; 1 Female		-Withheld-	-Withheld-	D0026/035/01 , D0026/036/01 , D0026/032/01	BAP, Bem2, CHS2, HDir2, HDir4, LBAP-A, LBAP-C, LBAP-D, LBAP-E, LBAP-F, LBAP-T, LBAP-W, S7, WCA5	PC
<i>Triturus cristatus</i> (Great Crested Newt / Madfall Ddwr Gribog)	SJ2766 (Estimated (From Recorder's Map))	17/05/2005	Philippa Perry, Leonard Perry, Karl Martin, Lee Bagnall	1 Female		-Withheld-	-Withheld-	D0026/035/01	BAP, Bem2, CHS2, HDir2, HDir4, LBAP-A, LBAP-C, LBAP-D, LBAP-E, LBAP-F, LBAP-T, LBAP-W, S7, WCA5	PC
<i>Triturus cristatus</i> (Great Crested Newt / Madfall Ddwr Gribog)	SJ2766 (Estimated (From Recorder's Map))	22/05/2007	Karl Martin, Lee Bagnall	1 Female		-Withheld-	-Withheld-	D0026/035/01	BAP, Bem2, CHS2, HDir2, HDir4, LBAP-A, LBAP-C, LBAP-D, LBAP-E, LBAP-F, LBAP-T, LBAP-W, S7, WCA5	PC
<i>Triturus cristatus</i> (Great Crested Newt / Madfall Ddwr Gribog)	SJ2766 (Estimated (From Recorder's Map))	3 records, between 17/05/2005 and 13/08/2007	Philippa Perry, Leonard Perry, Karl Martin, Lee Bagnall; Karl Martin, Philippa Perry, Leonard Perry, Kylie Jones Mattock	2 Female; 1 ; 6 Male; 6 Female; Larvae		-Withheld-	-Withheld-	D0026/035/01	BAP, Bem2, CHS2, HDir2, HDir4, LBAP-A, LBAP-C, LBAP-D, LBAP-E, LBAP-F, LBAP-T, LBAP-W, S7, WCA5	PC
<i>Triturus cristatus</i> (Great Crested Newt / Madfall Ddwr Gribog)	SJ2766 (Estimated (From Recorder's Map))	14/05/2007	Philippa Perry, Leonard Perry, Karl Martin, Lee Bagnall	4 Male; 3 Female		-Withheld-	-Withheld-	D0026/035/01	BAP, Bem2, CHS2, HDir2, HDir4, LBAP-A, LBAP-C, LBAP-D, LBAP-E, LBAP-F, LBAP-T, LBAP-W, S7, WCA5	PC
<i>Triturus cristatus</i> (Great Crested Newt / Madfall Ddwr Gribog)	SJ2765 (Estimated (From Recorder's Map))	16 records, between 13/06/1997 and 09/06/1998	Anon	1 Female; 6 Male; 4 Female; 7 Male; 12 Female; 2 Female; 1 Juvenile; 1 Juvenile; 3 Male; 3 Female; 1 Juvenile; 3 Male; 1 Male; 1 Female; 1 Juvenile; 3 Male; 6 Female; 2 Male; 4 Female; 4 Male; 8 Fe...	Pitfall trap	-Withheld-	-Withheld-	D0026/031/01	BAP, Bem2, CHS2, HDir2, HDir4, LBAP-A, LBAP-C, LBAP-D, LBAP-E, LBAP-F, LBAP-T, LBAP-W, S7, WCA5	PC

Species Name	Grid Reference	Date	Recorder(s)	Abundance	Record/Sample Type	Site Name	Notes	Dataset ID	Lists	V
<i>Triturus cristatus</i> (Great Crested Newt / Madfall Ddwr Gribog)	SJ2765 (Estimated (From Recorder's Map))	6 records, between 27/03/1998 and 12/05/1998	Anon	6 Male; 6 Female; 1 Female; 1 Male; 1 Male; 2 Female	Pitfall trap	-Withheld-	-Withheld-	D0026/031/01	BAP, Bem2, CHS2, HDir2, HDir4, LBAP-A, LBAP-C, LBAP-D, LBAP-E, LBAP-F, LBAP-T, LBAP-W, S7, WCA5	PC
<i>Triturus cristatus</i> (Great Crested Newt / Madfall Ddwr Gribog)	SJ2765 (Estimated (From Recorder's Map))	4 records, between 27/03/1998 and 04/06/1998	Anon	1 Male; 1 Female	Pitfall trap	-Withheld-	-Withheld-	D0026/031/01	BAP, Bem2, CHS2, HDir2, HDir4, LBAP-A, LBAP-C, LBAP-D, LBAP-E, LBAP-F, LBAP-T, LBAP-W, S7, WCA5	PC
<i>Triturus cristatus</i> (Great Crested Newt / Madfall Ddwr Gribog)	SJ2765 (Estimated (From Recorder's Map))	5 records, between 13/06/1997 and 09/06/1998	Anon	1 Female; 2 Juvenile; 1 Male	Pitfall trap	-Withheld-	-Withheld-	D0026/031/01	BAP, Bem2, CHS2, HDir2, HDir4, LBAP-A, LBAP-C, LBAP-D, LBAP-E, LBAP-F, LBAP-T, LBAP-W, S7, WCA5	PC
<i>Triturus cristatus</i> (Great Crested Newt / Madfall Ddwr Gribog)	SJ2765 (Estimated (From Recorder's Map))	2 records, between 27/03/1998 and 06/05/1998	Anon	1 Juvenile; 1 Male	Pitfall trap	-Withheld-	-Withheld-	D0026/031/01	BAP, Bem2, CHS2, HDir2, HDir4, LBAP-A, LBAP-C, LBAP-D, LBAP-E, LBAP-F, LBAP-T, LBAP-W, S7, WCA5	PC
<i>Triturus cristatus</i> (Great Crested Newt / Madfall Ddwr Gribog)	SJ2765 (Estimated (From Recorder's Map))	7 records, between 08/07/1997 and 14/07/1997	Anon	22 Juvenile; 14 Male; 9 Female; 5 Larvae; 4 Juvenile; 4 Male; 1 Female; 7 Larvae; 1 Male; 4 Male; 81 Juvenile; 55 Male; 37 Female; 5 Larvae; 1 Juvenile		-Withheld-	-Withheld-	D0026/031/01	BAP, Bem2, CHS2, HDir2, HDir4, LBAP-A, LBAP-C, LBAP-D, LBAP-E, LBAP-F, LBAP-T, LBAP-W, S7, WCA5	PC
<i>Triturus cristatus</i> (Great Crested Newt / Madfall Ddwr Gribog)	SJ2765 (Estimated (From Recorder's Map); Estimated (Centroid of Site); Approximate)	16 records, between 1995 and 22/07/1997	Anon; LH	2 Male; 1 Male; 1 Juvenile; 2 Juvenile; 1 Female; 11 Juvenile; 2 Male; 1 Female; 1 Juvenile; 1 Male; 7 Juvenile; 2 Male; 4 Female; 7 Juvenile; 6 Juvenile; 126; 207; 207-294 (Exact)		-Withheld-	-Withheld-	D0026/031/01 , D0026/036/01 , D1118/011/03	BAP, Bem2, CHS2, HDir2, HDir4, LBAP-A, LBAP-C, LBAP-D, LBAP-E, LBAP-F, LBAP-T, LBAP-W, S7, WCA5	PC

Species Name	Grid Reference	Date	Recorder(s)	Abundance	Record/Sample Type	Site Name	Notes	Dataset ID	Lists	V
<i>Triturus cristatus</i> (Great Crested Newt / Madfall Ddwr Gribog)	SJ2765 (Estimated (From Recorder's Map))	11 records, between 26/06/1997 and 09/06/1998	Anon	1 Male; 1 Female; 1 Male; 1 Female; 1 Juvenile; 2 Male	Pitfall trap	-Withheld-	-Withheld-	D0026/031/01	BAP, Bern2, CHS2, HDir2, HDir4, LBAP-A, LBAP-C, LBAP-D, LBAP-E, LBAP-F, LBAP-T, LBAP-W, S7, WCA5	PC
<i>Triturus cristatus</i> (Great Crested Newt / Madfall Ddwr Gribog)	SJ2765 (Estimated (From Recorder's Map))	5 records, between 07/07/1997 and 11/07/1997	Anon	1 Juvenile; 2 Juvenile; 1 Male; 14 Juvenile; 37 Male; 10 Female; 2 Male		-Withheld-	-Withheld-	D0026/031/01	BAP, Bern2, CHS2, HDir2, HDir4, LBAP-A, LBAP-C, LBAP-D, LBAP-E, LBAP-F, LBAP-T, LBAP-W, S7, WCA5	PC
<i>Triturus cristatus</i> (Great Crested Newt / Madfall Ddwr Gribog)	SJ2765 (Estimated (From Recorder's Map))	11 records, between 09/06/1997 and 14/07/1997	Anon	8 Male; 4 Female; 4 Juvenile; 18 Male; 9 Female; 1 Juvenile; 1 Male; 4 Female; 2 Juvenile; 1 Female; 5 Juvenile; 1 Female; 7 Juvenile; 2 Male; 1 Female; 1 Juvenile; 2 Male; 5 Juvenile; 2 Male; 2 Fe...		-Withheld-	-Withheld-	D0026/031/01	BAP, Bern2, CHS2, HDir2, HDir4, LBAP-A, LBAP-C, LBAP-D, LBAP-E, LBAP-F, LBAP-T, LBAP-W, S7, WCA5	PC
<i>Triturus cristatus</i> (Great Crested Newt / Madfall Ddwr Gribog)	SJ2765 (Estimated (From Recorder's Map))	3 records, between 18/06/1997 and 01/07/1997	Anon	1 Juvenile; 4 Juvenile; 3 Female; 8 Juvenile; 1 Male		-Withheld-	-Withheld-	D0026/031/01	BAP, Bern2, CHS2, HDir2, HDir4, LBAP-A, LBAP-C, LBAP-D, LBAP-E, LBAP-F, LBAP-T, LBAP-W, S7, WCA5	PC
<i>Triturus cristatus</i> (Great Crested Newt / Madfall Ddwr Gribog)	SJ2765 (Estimated (From Recorder's Map))	03/07/1997	Anon	1 Juvenile	Pitfall trap	-Withheld-	-Withheld-	D0026/031/01	BAP, Bern2, CHS2, HDir2, HDir4, LBAP-A, LBAP-C, LBAP-D, LBAP-E, LBAP-F, LBAP-T, LBAP-W, S7, WCA5	PC
<i>Triturus cristatus</i> (Great Crested Newt / Madfall Ddwr Gribog)	SJ2765 (Estimated (From Recorder's Map))	7 records, between 06/06/1997 and 18/07/1997	Anon	1 Juvenile; 2 Juvenile	Pitfall trap	-Withheld-	-Withheld-	D0026/031/01	BAP, Bern2, CHS2, HDir2, HDir4, LBAP-A, LBAP-C, LBAP-D, LBAP-E, LBAP-F, LBAP-T, LBAP-W, S7, WCA5	PC
<i>Triturus cristatus</i> (Great Crested Newt / Madfall Ddwr Gribog)	SJ2765 (Estimated (From Recorder's Map))	10 records, between 13/06/1997 and 15/05/1998	Anon	1 Juvenile; 4 Male; 3 Female; 1 Male; 4 Female; 1 Male; 2 Female; 2 Female; 1 Female; 3 Male; 1 Female	Pitfall trap	-Withheld-	-Withheld-	D0026/031/01	BAP, Bern2, CHS2, HDir2, HDir4, LBAP-A, LBAP-C, LBAP-D, LBAP-E, LBAP-F, LBAP-T, LBAP-W, S7, WCA5	PC

Species Name	Grid Reference	Date	Recorder(s)	Abundance	Record/Sample Type	Site Name	Notes	Dataset ID	Lists	V
<i>Triturus cristatus</i> (Great Crested Newt / Madfall Ddwr Gribog)	SJ2765 (Estimated (From Recorder's Map))	3 records, between 06/06/1997 and 25/06/1997	Anon	1 Juvenile	Pitfall trap	-Withheld-	-Withheld-	D0026/031/01	BAP, Bern2, CHS2, HDir2, HDir4, LBAP-A, LBAP-C, LBAP-D, LBAP-E, LBAP-F, LBAP-T, LBAP-W, S7, WCA5	PC
<i>Triturus cristatus</i> (Great Crested Newt / Madfall Ddwr Gribog)	SJ2765 (Estimated (From Recorder's Map))	2 records, between 13/06/1997 and 15/07/1997	Anon	1 Juvenile	Pitfall trap	-Withheld-	-Withheld-	D0026/031/01	BAP, Bern2, CHS2, HDir2, HDir4, LBAP-A, LBAP-C, LBAP-D, LBAP-E, LBAP-F, LBAP-T, LBAP-W, S7, WCA5	PC
<i>Triturus cristatus</i> (Great Crested Newt / Madfall Ddwr Gribog)	SJ2765 (Estimated (From Recorder's Map))	11 records, between 25/06/1997 and 12/05/1998	Anon	1 Male; 1 Female; 1 Male; 2 Male; 2 Female; 1 Juvenile; 1 Male; 1 Female; 3 Male; 1 Male; 2 Female	Pitfall trap	-Withheld-	-Withheld-	D0026/031/01	BAP, Bern2, CHS2, HDir2, HDir4, LBAP-A, LBAP-C, LBAP-D, LBAP-E, LBAP-F, LBAP-T, LBAP-W, S7, WCA5	PC
<i>Triturus cristatus</i> (Great Crested Newt / Madfall Ddwr Gribog)	SJ2765 (Estimated (From Recorder's Map))	3 records, between 06/06/1997 and 08/07/1997	Anon	1 Juvenile	Pitfall trap	-Withheld-	-Withheld-	D0026/031/01	BAP, Bern2, CHS2, HDir2, HDir4, LBAP-A, LBAP-C, LBAP-D, LBAP-E, LBAP-F, LBAP-T, LBAP-W, S7, WCA5	PC
<i>Triturus cristatus</i> (Great Crested Newt / Madfall Ddwr Gribog)	SJ2765 (Estimated (From Recorder's Map))	27/06/1997	Anon	1 Juvenile	Pitfall trap	-Withheld-	-Withheld-	D0026/031/01	BAP, Bern2, CHS2, HDir2, HDir4, LBAP-A, LBAP-C, LBAP-D, LBAP-E, LBAP-F, LBAP-T, LBAP-W, S7, WCA5	PC
<i>Triturus cristatus</i> (Great Crested Newt / Madfall Ddwr Gribog)	SJ2765 (Estimated (From Recorder's Map))	6 records, between 27/03/1998 and 12/05/1998	Anon	2 Male; 2 Male; 3 Female; 1 Male; 1 Female; 2 Female; 4 Female	Pitfall trap	-Withheld-	-Withheld-	D0026/031/01	BAP, Bern2, CHS2, HDir2, HDir4, LBAP-A, LBAP-C, LBAP-D, LBAP-E, LBAP-F, LBAP-T, LBAP-W, S7, WCA5	PC
<i>Triturus cristatus</i> (Great Crested Newt / Madfall Ddwr Gribog)	SJ2765 (Estimated (From Recorder's Map))	25 records, between 13/06/1997 and 09/06/1998	Anon	1 Female; 1 Male; 2 Male; 2 Male; 3 Female; 1 Juvenile; 2 Female; 5 Female; 1 Juvenile; 1 Female; 1 Juvenile; 1 Female; 1 Juvenile; 1 Male; 1 Female; 2 Male; 1 Female; 4 Male; 1 Male; 1 Female; 2 Male; 5 Female	Pitfall trap	-Withheld-	-Withheld-	D0026/031/01	BAP, Bern2, CHS2, HDir2, HDir4, LBAP-A, LBAP-C, LBAP-D, LBAP-E, LBAP-F, LBAP-T, LBAP-W, S7, WCA5	PC

Species Name	Grid Reference	Date	Recorder(s)	Abundance	Record/Sample Type	Site Name	Notes	Dataset ID	Lists	V
<i>Triturus cristatus</i> (Great Crested Newt / Madfall Ddwr Gribog)	SJ2765 (Estimated (From Recorder's Map))	14 records, between 27/06/1997 and 09/06/1998	Anon	1 Male; 3 Female; 1 Female; 1 Male; 2 Female; 1 Juvenile; 3 Male; 2 Female; 2 Male; 1 Female; 6 Female; 1 Male; 1 Female; 2 Male; 1 Male	Pitfall trap	-Withheld-	-Withheld-	D0026/031/01	BAP, Bem2, CHS2, HDir2, HDir4, LBAP-A, LBAP-C, LBAP-D, LBAP-E, LBAP-F, LBAP-T, LBAP-W, S7, WCA5	PC
<i>Triturus cristatus</i> (Great Crested Newt / Madfall Ddwr Gribog)	SJ2765 (Estimated (From Recorder's Map))	15 records, between 25/06/1997 and 09/06/1998	Anon	1 Male; 1 Female; 1 Male; 2 Male; 2 Female; 1 Female; 1 Juvenile; 2 Male; 2 Male; 4 Female	Pitfall trap	-Withheld-	-Withheld-	D0026/031/01	BAP, Bem2, CHS2, HDir2, HDir4, LBAP-A, LBAP-C, LBAP-D, LBAP-E, LBAP-F, LBAP-T, LBAP-W, S7, WCA5	PC
<i>Triturus cristatus</i> (Great Crested Newt / Madfall Ddwr Gribog)	SJ2765 (Estimated (From Recorder's Map))	17 records, between 10/06/1997 and 15/05/1998	Anon	1 Male; 1 Female; 1 Female; 1 Male; 2 Female; 2 Female; 1 Juvenile; 2 Male; 1 Male; 2 Male; 2 Female; 1 Juvenile; 2 Female; 1 Juvenile; 1 Male; 2 Female	Pitfall trap	-Withheld-	-Withheld-	D0026/031/01	BAP, Bem2, CHS2, HDir2, HDir4, LBAP-A, LBAP-C, LBAP-D, LBAP-E, LBAP-F, LBAP-T, LBAP-W, S7, WCA5	PC
<i>Triturus cristatus</i> (Great Crested Newt / Madfall Ddwr Gribog)	SJ2765 (Estimated (From Recorder's Map))	12 records, between 06/06/1997 and 09/06/1998	Anon	2 Female; 1 Male; 1 Female; 1 Male; 1 Juvenile; 1 Female; 2 Male; 1 Female	Pitfall trap	-Withheld-	-Withheld-	D0026/031/01	BAP, Bem2, CHS2, HDir2, HDir4, LBAP-A, LBAP-C, LBAP-D, LBAP-E, LBAP-F, LBAP-T, LBAP-W, S7, WCA5	PC
<i>Triturus cristatus</i> (Great Crested Newt / Madfall Ddwr Gribog)	SJ2765 (Estimated (From Recorder's Map))	7 records, between 26/06/1997 and 12/05/1998	Anon	1 Female; 3 Male; 2 Female; 1 Male; 1 Female; 2 Male	Pitfall trap	-Withheld-	-Withheld-	D0026/031/01	BAP, Bem2, CHS2, HDir2, HDir4, LBAP-A, LBAP-C, LBAP-D, LBAP-E, LBAP-F, LBAP-T, LBAP-W, S7, WCA5	PC
<i>Triturus cristatus</i> (Great Crested Newt / Madfall Ddwr Gribog)	SJ2765 (Estimated (From Recorder's Map))	6 records, between 01/04/1998 and 09/06/1998	Anon	4 Female; 1 Male; 1 Female; 1 Male; 2 Female; 5 Male; 1 Male; 2 Male	Pitfall trap	-Withheld-	-Withheld-	D0026/031/01	BAP, Bem2, CHS2, HDir2, HDir4, LBAP-A, LBAP-C, LBAP-D, LBAP-E, LBAP-F, LBAP-T, LBAP-W, S7, WCA5	PC
<i>Triturus cristatus</i> (Great Crested Newt / Madfall Ddwr Gribog)	SJ2765 (Estimated (From Recorder's Map))	4 records, between 26/06/1997 and 15/05/1998	Anon	1 Male; 1 Female; 1 Juvenile	Pitfall trap	-Withheld-	-Withheld-	D0026/031/01	BAP, Bem2, CHS2, HDir2, HDir4, LBAP-A, LBAP-C, LBAP-D, LBAP-E, LBAP-F, LBAP-T, LBAP-W, S7, WCA5	PC

Species Name	Grid Reference	Date	Recorder(s)	Abundance	Record/Sample Type	Site Name	Notes	Dataset ID	Lists	V
<i>Triturus cristatus</i> (Great Crested Newt / Madfall Ddwr Gribog)	SJ2765 (Estimated (From Recorder's Map))	5 records, between 01/04/1998 and 09/06/1998	Anon	1 Male; 1 Male; 1 Female; 1 Female	Pitfall trap	-Withheld-	-Withheld-	D0026/031/01	BAP, Bern2, CHS2, HDir2, HDir4, LBAP-A, LBAP-C, LBAP-D, LBAP-E, LBAP-F, LBAP-T, LBAP-W, S7, WCA5	PC
<i>Triturus cristatus</i> (Great Crested Newt / Madfall Ddwr Gribog)	SJ2765 (Estimated (From Recorder's Map))	24/04/1998	Anon	1 Male; 1 Female	Pitfall trap	-Withheld-	-Withheld-	D0026/031/01	BAP, Bern2, CHS2, HDir2, HDir4, LBAP-A, LBAP-C, LBAP-D, LBAP-E, LBAP-F, LBAP-T, LBAP-W, S7, WCA5	PC
<i>Triturus cristatus</i> (Great Crested Newt / Madfall Ddwr Gribog)	SJ2765 (Estimated (From Recorder's Map))	7 records, between 25/06/1997 and 27/04/2000	Anon; Sarah Carver	1 Female; 2 Female; 1 Juvenile; 2 Male; 2 Female	Pitfall trap	-Withheld-	-Withheld-	D0026/031/01	BAP, Bern2, CHS2, HDir2, HDir4, LBAP-A, LBAP-C, LBAP-D, LBAP-E, LBAP-F, LBAP-T, LBAP-W, S7, WCA5	PC
<i>Triturus cristatus</i> (Great Crested Newt / Madfall Ddwr Gribog)	SJ2965 (Estimated (Centroid of Site); Estimated (From Recorder's Map))	7 records, between 10/05/1992 and 09/04/2003	Paul Richards, P. Hodges; Paul Richards; D. Tomlinson, Alan Brown, Matthew Ellis; Matthew Ellis, Philippa Perry; Matthew Ellis, Sarah Carver	38; 1 ; 53 Male; 15 Female; 21 Male; 8 Female; 11; 2 Female; 1 ; 2 Male		-Withheld-	-Withheld-	D0026/036/01	BAP, Bern2, CHS2, HDir2, HDir4, LBAP-A, LBAP-C, LBAP-D, LBAP-E, LBAP-F, LBAP-T, LBAP-W, S7, WCA5	PC, KC
<i>Triturus cristatus</i> (Great Crested Newt / Madfall Ddwr Gribog)	SJ2965 (Estimated (Centroid of Site); Estimated (From Recorder's Map))	8 records, between 10/05/1992 and 09/04/2003	Paul Richards, P. Hodges; Paul Richards; D. Tomlinson, Alan Brown, Matthew Ellis; Matthew Ellis, Philippa Perry; Anon; Matthew Ellis, Sarah Carver	20 Male; 4 Female; 17 Male; 4 Female; 28; 16; 1 Male; 9 ; 10 Male; 10 Female; 14 Male; 18 Female		-Withheld-	-Withheld-	D0026/036/01	BAP, Bern2, CHS2, HDir2, HDir4, LBAP-A, LBAP-C, LBAP-D, LBAP-E, LBAP-F, LBAP-T, LBAP-W, S7, WCA5	PC, KC
<i>Triturus cristatus</i> (Great Crested Newt / Madfall Ddwr Gribog)	SJ2965 (Estimated (Centroid of Site); Estimated (From Recorder's Map))	8 records, between 10/05/1992 and 04/06/1999	Paul Richards, P. Hodges; Paul Richards; Matthew Ellis, Philippa Perry; Anon; Matthew Ellis, Sarah Carver	27; 43 Male; 19 Female; 35 Male; 11 Female; 1 ; 2 Male; 1 Female; 2 Male; 3 Female		-Withheld-	-Withheld-	D0026/036/01	BAP, Bern2, CHS2, HDir2, HDir4, LBAP-A, LBAP-C, LBAP-D, LBAP-E, LBAP-F, LBAP-T, LBAP-W, S7, WCA5	PC, KC

Species Name	Grid Reference	Date	Recorder(s)	Abundance	Record/Sample Type	Site Name	Notes	Dataset ID	Lists	V
<i>Triturus cristatus</i> (Great Crested Newt / Madfall Ddwr Gribog)	SJ2965 (Estimated Centroid of Site))	21 records, between 13/08/1988 and 14/09/1988	Anon	12 ; 56 Larvae; 12 ; 55 Larvae; 7 ; 17 Larvae; 6 ; 31 Larvae; 15 ; 52 Larvae; 12 ; 30 Larvae; 66 ; 45 Larvae; 24 ; 25 Larvae; 42 ; 65 Larvae; 41 ; 67 Larvae; 19 ; 68 Larvae; 38 ; 20 Larvae; 3 ; 43 ...		-Withheld-	-Withheld-	D0026/036/01	BAP, Bem2, CHS2, HDir2, HDir4, LBAP-A, LBAP-C, LBAP-D, LBAP-E, LBAP-F, LBAP-T, LBAP-W, S7, WCA5	PC
<i>Triturus cristatus</i> (Great Crested Newt / Madfall Ddwr Gribog)	SJ2864 (Estimated Centroid of Site))	~ August 1988	Anon	8		-Withheld-	-Withheld-	D0026/036/01	BAP, Bem2, CHS2, HDir2, HDir4, LBAP-A, LBAP-C, LBAP-D, LBAP-E, LBAP-F, LBAP-T, LBAP-W, S7, WCA5	PC
<i>Triturus cristatus</i> (Great Crested Newt / Madfall Ddwr Gribog)	SJ2864 (Estimated (From Recorder's Map); Estimated Centroid of Site))	12 records, between 28/04/1998 and 01/05/2007	D. Tomlinson, Alan Brown, Matthew Ellis; Matthew Ellis, Tim Hodnett; Paul Day, Alan Brown, Matthew Ellis; T. Woodall, P. Hodges; T. Woodall, G. Seddon; Matthew Ellis, Alan Brown, D. Tomlinson; P. H...	4 ; 1 Male; 1 ; 1 Male; 3 Female; 1 ; 2 Female; 8 Male; 5 Female; 2 Male; 5 Female; 14 ; 1 Male; 4 Female; 1 Male; 2 Female; 1 Female; 4; 12 adult		-Withheld-	-Withheld-	D0026/036/01 , D0026/030/01 , D1314/002/01 , D0026/034/01 , D1320/002/01 , D1737/003/01	BAP, Bem2, CHS2, HDir2, HDir4, LBAP-A, LBAP-C, LBAP-D, LBAP-E, LBAP-F, LBAP-T, LBAP-W, S7, WCA5	KC, PC, NA
<i>Triturus cristatus</i> (Great Crested Newt / Madfall Ddwr Gribog)	SJ2965 (Estimated (From Recorder's Map); Estimated Centroid of Site))	9 records, between 10/05/1992 and 04/06/1999	Paul Richards; Paul Richards, P. Hodges; Anon - CCW; Matthew Ellis, Philippa Perry; Anon; Matthew Ellis, Sarah Carver	50; 7 ; 1 Juvenile; 14 Male; 1 Female; 17; 71; 3 ; 11 Male; 7 Female; 13 Male; 13 Female; 4		-Withheld-	-Withheld-	D0026/036/01	BAP, Bem2, CHS2, HDir2, HDir4, LBAP-A, LBAP-C, LBAP-D, LBAP-E, LBAP-F, LBAP-T, LBAP-W, S7, WCA5	KC, PC
<i>Triturus cristatus</i> (Great Crested Newt / Madfall Ddwr Gribog)	SJ2965 (Estimated Centroid of Site))	9 records, between 10/05/1992 and 1997	Anon - CCW; Anon; Key Theaker, Paul Richards	111; 101; 116; 167; 100; 32; 104		-Withheld-	-Withheld-	D0026/036/01	BAP, Bem2, CHS2, HDir2, HDir4, LBAP-A, LBAP-C, LBAP-D, LBAP-E, LBAP-F, LBAP-T, LBAP-W, S7, WCA5	PC
<i>Triturus cristatus</i> (Great Crested Newt / Madfall Ddwr Gribog)	SJ2965 (Estimated Centroid of Site))	2 records, between 07/04/1993 and 24/04/1996	Anon - CCW; Anon	57; 100 Adult		-Withheld-	-Withheld-	D0026/036/01 , D0026/032/01	BAP, Bem2, CHS2, HDir2, HDir4, LBAP-A, LBAP-C, LBAP-D, LBAP-E, LBAP-F, LBAP-T, LBAP-W, S7, WCA5	PC

Species Name	Grid Reference	Date	Recorder(s)	Abundance	Record/Sample Type	Site Name	Notes	Dataset ID	Lists	V
<i>Triturus cristatus</i> (Great Crested Newt / Madfall Ddwr Gribog)	SJ2865 (Estimated (From Recorder's Map); Estimated (Centroid of Site))	4 records, between 08/05/1998 and 04/06/1999	Matthew Ellis, Philippa Perry; Matthew Ellis, Sarah Carver; Anon	24 ; 12 Male; 10 Female; 7 Male; 11 Female; 17		-Withheld-	-Withheld-	D0026/036/01	BAP, Bern2, CHS2, HDir2, HDir4, LBAP-A, LBAP-C, LBAP-D, LBAP-E, LBAP-F, LBAP-T, LBAP-W, S7, WCA5	PC
<i>Triturus cristatus</i> (Great Crested Newt / Madfall Ddwr Gribog)	SJ2968 (Estimated (Centroid of Site)); Supplied by Original Recorder (Checked))	6 records, between 1994 and 06/04/2003	Kev Theaker, Paul Richards; Anon; P. Richards	28; 42; 23; 2 Male; 1 Female; 1 Adult Female (Exact); 2 Adult Male (Exact)		-Withheld-	-Withheld-	D0026/036/01 , D0026/279/01 , D1923/001/01	BAP, Bern2, CHS2, HDir2, HDir4, LBAP-A, LBAP-C, LBAP-D, LBAP-E, LBAP-F, LBAP-T, LBAP-W, S7, WCA5	PC, NA
<i>Triturus cristatus</i> (Great Crested Newt / Madfall Ddwr Gribog)	SJ2865 (Estimated (From Recorder's Map))	19/04/2005	T. Woodall, P. Hodges	1 Male; 1 Female		-Withheld-	-Withheld-	D0026/036/01	BAP, Bern2, CHS2, HDir2, HDir4, LBAP-A, LBAP-C, LBAP-D, LBAP-E, LBAP-F, LBAP-T, LBAP-W, S7, WCA5	PC
<i>Triturus cristatus</i> (Great Crested Newt / Madfall Ddwr Gribog)	SJ2865 (Estimated (From Recorder's Map); Estimated (Centroid of Site))	4 records, between 28/04/2002 and 13/04/2004	Alan Brown, D. Tomlinson, Paul Day; Leonard Perry, Philippa Perry	1 Female; 8 Female; 7 Male; 5 Female		-Withheld-	-Withheld-	D0026/036/01 , D0026/279/01 , D1320/002/01	BAP, Bern2, CHS2, HDir2, HDir4, LBAP-A, LBAP-C, LBAP-D, LBAP-E, LBAP-F, LBAP-T, LBAP-W, S7, WCA5	PC
<i>Triturus cristatus</i> (Great Crested Newt / Madfall Ddwr Gribog)	SJ2864 (Estimated (From Recorder's Map); Estimated (Centroid of Site))	3 records, between 06/04/2006 and 10/04/2007	T. Woodall, G. Seddon, Matthew Ellis; Paul Day, Alan Brown, Matthew Ellis; T. Woodall, G. Seddon, Matthew Ellis, Paul Day	3 Male; 2 Female; 1 Female		-Withheld-	-Withheld-	D0026/036/01 , D0026/030/01	BAP, Bern2, CHS2, HDir2, HDir4, LBAP-A, LBAP-C, LBAP-D, LBAP-E, LBAP-F, LBAP-T, LBAP-W, S7, WCA5	PC

Species Name	Grid Reference	Date	Recorder(s)	Abundance	Record/Sample Type	Site Name	Notes	Dataset ID	Lists	V
<i>Triturus cristatus</i> (Great Crested Newt / Madfall Ddwr Gribog)	SJ2865 (Estimated Centroid of Site); Estimated (From Recorder's Map))	20 records, between 13/06/1997 and 21/05/2009	Kylie Jones Mattock, Jacinta Challinor; D. Tomlinson, Philippa Perry, Leonard Perry, Alan Brown, Matthew Ellis; Estelle Linney, Christopher Cotton; Estelle Linney, Christopher Cotton, Sarah Cotton;...	3 Male; 1 Female; 1 Male; 4 Male; 1 Female; 5 Male; 3 Female; 1 ; 8 Male; 3 Male; 1 Male; 5 Female; 1 ; 8 Male; 2 Female; 5 Female; 2 Male; 4 Male; 4 Female; 8 ; 8 Male; 9 Female; 4 Female; 15 Larv...		-Withheld-	-Withheld-	D0026/030/01 , D0026/031/01 , D1737/003/01	BAP, Bern2, CHS2, HDir2, HDir4, LBAP-A, LBAP-C, LBAP-D, LBAP-E, LBAP-F, LBAP-T, LBAP-W, S7, WCA5	PC, NA
<i>Triturus cristatus</i> (Great Crested Newt / Madfall Ddwr Gribog)	SJ2865 (Estimated Centroid of Site); Estimated (From Recorder's Map))	19 records, between 13/06/1997 and 21/05/2009	Kylie Jones Mattock, Jacinta Challinor; Estelle Linney, Christopher Cotton; Estelle Linney, Christopher Cotton, Sarah Cotton; D. Tomlinson, S. Clayton, R. Williams; Anon; David Groom, Stephen Taylor,	2 Male; 3 Female; 9 Male; 8 Female; 12 Male; 7 Female; 10 Male; 5 Female; 4 Male; 2 Female; 1 Female; +; 2 Male; 4 Female; 9 Male; 19 Female; 6 Male; 5 Female; 2 ; 9 Male; 2 Female; 9 Male; 1 Female;		-Withheld-	-Withheld-	D0026/030/01 , D0026/031/01 , D1737/003/01	BAP, Bern2, CHS2, HDir2, HDir4, LBAP-A, LBAP-C, LBAP-D, LBAP-E, LBAP-F, LBAP-T, LBAP-W, S7, WCA5	PC, NA
<i>Triturus cristatus</i> (Great Crested Newt / Madfall Ddwr Gribog)	SJ2867 (Supplied by Original Recorder (Checked); Estimated (Centroid of Site); Approximate)	10 records, between 1992 and 06/09/2003	Leonard Perry, Philippa Perry; Jacinta Challinor; Leonard Perry, Jacinta Challinor, Philippa Perry; Philippa Perry, Leonard Perry; Tony & Pip Perry; Deeside Urban Wildlife Group/CCW	6 Male; 13 Female; 6 Juvenile; 1 Female; 16 Male; 25 Female; 6 Male; 8 Female; Larvae; 12 Male; 4 Female; 13 Male; 4 Female; 7 Male; 18 Female; 4 male, 2 female; Present		-Withheld-	-Withheld-	D0026/036/01 , D0026/279/01 , D1118/011/03	BAP, Bern2, CHS2, HDir2, HDir4, LBAP-A, LBAP-C, LBAP-D, LBAP-E, LBAP-F, LBAP-T, LBAP-W, S7, WCA5	PC
<i>Triturus cristatus</i> (Great Crested Newt / Madfall Ddwr Gribog)	SJ2868 (Estimated Centroid of Site))	3 records, between 24/04/1998 and 05/08/1999	Leonard Perry, Philippa Perry; Leonard Perry	1 Female; 1 Male; 9 Male; 50 Female		-Withheld-	-Withheld-	D0026/036/01	BAP, Bern2, CHS2, HDir2, HDir4, LBAP-A, LBAP-C, LBAP-D, LBAP-E, LBAP-F, LBAP-T, LBAP-W, S7, WCA5	PC

Species Name	Grid Reference	Date	Recorder(s)	Abundance	Record/Sample Type	Site Name	Notes	Dataset ID	Lists	V
<i>Triturus cristatus</i> (Great Crested Newt / Madfall Ddwr Gribog)	SJ2865 (Estimated Centroid of Site); Supplied by Original Recorder (Checked))	28 records, between 28/04/1998 and 10/04/2007	Leonard Perry, Philippa Perry; T. Woodall; Anon; Leonard Perry, Jacinta Challinor, Philippa Perry; Sarah Carver, Philippa Perry, Leonard Perry; Leonard Perry, Philippa Perry, Sarah Carver; Sarah Ca...	2 Male; 30 Female; 15 Juvenile; 22 Female; 16 Juvenile; 1 Male; 30 Female; 2 Juvenile; 1 Female; 6 Female; 1 Female; 1; 3; 3 Juvenile; 2 Female; 43 ; 30 Male; 13 Female; 5 Juvenile; 72 Male; 43 Fem...	Pitfall trap	-Withheld-	-Withheld-	D0026/030/01 , D1314/004/01 , D0026/279/01 , D0026/036/01 , D1314/006/01 , D0026/032/01 , D0026/037/01	BAP, Bem2, CHS2, HDir2, HDir4, LBAP-A, LBAP-C, LBAP-D, LBAP-E, LBAP-F, LBAP-T, LBAP-W, S7, WCA5	KC, PC
<i>Triturus cristatus</i> (Great Crested Newt / Madfall Ddwr Gribog)	SJ3067 (Estimated Centroid of Transect))	2006	Anon	Abundant		-Withheld-	-Withheld-	D0026/073/01	BAP, Bem2, CHS2, HDir2, HDir4, LBAP-A, LBAP-C, LBAP-D, LBAP-E, LBAP-F, LBAP-T, LBAP-W, S7, WCA5	PC
<i>Triturus cristatus</i> (Great Crested Newt / Madfall Ddwr Gribog)	SJ2865 (Supplied by Original Recorder (Checked)); Estimated (Centroid of Site))	9 records, between 01/01/1994 and 03/04/2008	Estelle Linney, Christopher Cotton; Matthew Ellis, Kylie Jones Mattock; Anon; Tony Perry; Pip Perry; Estelle Jayne Linney	1 Female; 3 Male; 3 Female; 4 Male; 1 Female; 1 ; 9 Male; 3 Female; 1 ; 5 Male; 2 Female; 111 Adult (Sex Unknown); 32 Adult (Sex Unknown); 2 Female; P Adult (Exact)	Torch Count	-Withheld-	-Withheld-	D0026/037/01 , D1314/007/01 , D1320/014/01 , D1923/001/01	BAP, Bem2, CHS2, HDir2, HDir4, LBAP-A, LBAP-C, LBAP-D, LBAP-E, LBAP-F, LBAP-T, LBAP-W, S7, WCA5	PC, NA
<i>Triturus cristatus</i> (Great Crested Newt / Madfall Ddwr Gribog)	SJ2865 (Estimated (From Recorder's Map); Estimated (Centroid of Site))	9 records, between 13/06/1997 and 27/04/2006	Estelle Linney, Christopher Cotton; Estelle Linney, Christopher Cotton, Sarah Cotton; Leonard Perry, Philippa Perry, Sarah Carver, Matthew Ellis; Leonard Perry, Philippa Perry, Sarah Carver; Jacint...	1 Male; 2 Female; 2 Male; 5 Female; 4 ; 5 Male; 5 Male; 1 Female; 1 Male; 3 Female; 1; 7 Male; 1 Female; 7 Male; 75 Female; 46 Female; 93 Larvae		-Withheld-	-Withheld-	D0026/031/01	BAP, Bem2, CHS2, HDir2, HDir4, LBAP-A, LBAP-C, LBAP-D, LBAP-E, LBAP-F, LBAP-T, LBAP-W, S7, WCA5	PC
<i>Triturus cristatus</i> (Great Crested Newt / Madfall Ddwr Gribog)	SJ2765 (Estimated (From Recorder's Map))	3 records, between 21/03/2000 and 20/04/2000	Sarah Carver	1 Male; 1 ; 4 Male; 15 Female; 5 Male; 1 Female	Pitfall trap	-Withheld-	-Withheld-	D0026/031/01	BAP, Bem2, CHS2, HDir2, HDir4, LBAP-A, LBAP-C, LBAP-D, LBAP-E, LBAP-F, LBAP-T, LBAP-W, S7, WCA5	PC

Species Name	Grid Reference	Date	Recorder(s)	Abundance	Record/Sample Type	Site Name	Notes	Dataset ID	Lists	V
<i>Triturus cristatus</i> (Great Crested Newt / Madfall Ddwr Gribog)	SJ2765 (Estimated (From Recorder's Map))	3 records, between 21/03/2000 and 20/04/2000	Sarah Carver	1 Juvenile; 1 Female	Pitfall trap	-Withheld-	-Withheld-	D0026/031/01	BAP, Bem2, CHS2, HDir2, HDir4, LBAP-A, LBAP-C, LBAP-D, LBAP-E, LBAP-F, LBAP-T, LBAP-W, S7, WCA5	PC
<i>Triturus cristatus</i> (Great Crested Newt / Madfall Ddwr Gribog)	SJ2765 (Estimated (From Recorder's Map))	7 records, between 15/05/1998 and 05/05/2000	Sarah Carver; Anon	1 Male; 1 Juvenile; 5 Male; 8 Female; 1 Male; 3 Female; 3 Female; 1 Juvenile; 1 Male; 1 Female; 1 Female	Pitfall trap	-Withheld-	-Withheld-	D0026/031/01	BAP, Bem2, CHS2, HDir2, HDir4, LBAP-A, LBAP-C, LBAP-D, LBAP-E, LBAP-F, LBAP-T, LBAP-W, S7, WCA5	PC
<i>Triturus cristatus</i> (Great Crested Newt / Madfall Ddwr Gribog)	SJ2765 (Estimated (From Recorder's Map))	3 records, between 24/03/2000 and 27/04/2000	Sarah Carver	1 Male; 1 Female; 1 Juvenile; 1 Female; 1 Juvenile	Pitfall trap	-Withheld-	-Withheld-	D0026/031/01	BAP, Bem2, CHS2, HDir2, HDir4, LBAP-A, LBAP-C, LBAP-D, LBAP-E, LBAP-F, LBAP-T, LBAP-W, S7, WCA5	PC
<i>Triturus cristatus</i> (Great Crested Newt / Madfall Ddwr Gribog)	SJ2765 (Estimated (From Recorder's Map))	9 records, between 01/07/1997 and 27/04/2000	Sarah Carver; Anon	1 Juvenile; 1 Female; 1 Juvenile; 2 Female; 1 Male; 1 Female; 2 Male; 1 Male; 2 Female	Pitfall trap	-Withheld-	-Withheld-	D0026/031/01	BAP, Bem2, CHS2, HDir2, HDir4, LBAP-A, LBAP-C, LBAP-D, LBAP-E, LBAP-F, LBAP-T, LBAP-W, S7, WCA5	PC
<i>Triturus cristatus</i> (Great Crested Newt / Madfall Ddwr Gribog)	SJ2765 (Estimated (From Recorder's Map))	3 records, between 24/03/2000 and 27/04/2000	Sarah Carver	2 Juvenile; 1 Male; 1 Female; 1 Female; 1 Juvenile; 1 Male; 1 Female	Pitfall trap	-Withheld-	-Withheld-	D0026/031/01	BAP, Bem2, CHS2, HDir2, HDir4, LBAP-A, LBAP-C, LBAP-D, LBAP-E, LBAP-F, LBAP-T, LBAP-W, S7, WCA5	PC
<i>Triturus cristatus</i> (Great Crested Newt / Madfall Ddwr Gribog)	SJ2765 (Estimated (From Recorder's Map))	3 records, between 28/03/2000 and 27/04/2000	Sarah Carver	3 Female; 1 Juvenile; 2 Female; 1 Male	Pitfall trap	-Withheld-	-Withheld-	D0026/031/01	BAP, Bem2, CHS2, HDir2, HDir4, LBAP-A, LBAP-C, LBAP-D, LBAP-E, LBAP-F, LBAP-T, LBAP-W, S7, WCA5	PC
<i>Triturus cristatus</i> (Great Crested Newt / Madfall Ddwr Gribog)	SJ2765 (Estimated (From Recorder's Map))	4 records, between 21/03/2000 and 27/04/2000	Sarah Carver	2 Male; 1 Female; 1 Female	Pitfall trap	-Withheld-	-Withheld-	D0026/031/01	BAP, Bem2, CHS2, HDir2, HDir4, LBAP-A, LBAP-C, LBAP-D, LBAP-E, LBAP-F, LBAP-T, LBAP-W, S7, WCA5	PC

Species Name	Grid Reference	Date	Recorder(s)	Abundance	Record/Sample Type	Site Name	Notes	Dataset ID	Lists	V
<i>Triturus cristatus</i> (Great Crested Newt / Madfall Ddwr Gribog)	SJ2765 (Estimated (From Recorder's Map))	2 records, between 24/03/2000 and 20/04/2000	Sarah Carver	3 Male; 13 Female; 1 Male	Pitfall trap	-Withheld-	-Withheld-	D0026/031/01	BAP, Bern2, CHS2, HDir2, HDir4, LBAP-A, LBAP-C, LBAP-D, LBAP-E, LBAP-F, LBAP-T, LBAP-W, S7, WCA5	PC
<i>Triturus cristatus</i> (Great Crested Newt / Madfall Ddwr Gribog)	SJ2765 (Estimated (From Recorder's Map))	20/04/2000	Sarah Carver	1 Male	Pitfall trap	-Withheld-	-Withheld-	D0026/031/01	BAP, Bern2, CHS2, HDir2, HDir4, LBAP-A, LBAP-C, LBAP-D, LBAP-E, LBAP-F, LBAP-T, LBAP-W, S7, WCA5	PC
<i>Triturus cristatus</i> (Great Crested Newt / Madfall Ddwr Gribog)	SJ2765 (Estimated (From Recorder's Map))	3 records, between 24/03/2000 and 27/04/2000	Sarah Carver	2 Female; 1 Female; 1 Male; 1 Female	Pitfall trap	-Withheld-	-Withheld-	D0026/031/01	BAP, Bern2, CHS2, HDir2, HDir4, LBAP-A, LBAP-C, LBAP-D, LBAP-E, LBAP-F, LBAP-T, LBAP-W, S7, WCA5	PC
<i>Triturus cristatus</i> (Great Crested Newt / Madfall Ddwr Gribog)	SJ2765 (Estimated (From Recorder's Map))	2 records, between 24/03/2000 and 20/04/2000	Sarah Carver	4 Male; 7 Female; 1 Female	Pitfall trap	-Withheld-	-Withheld-	D0026/031/01	BAP, Bern2, CHS2, HDir2, HDir4, LBAP-A, LBAP-C, LBAP-D, LBAP-E, LBAP-F, LBAP-T, LBAP-W, S7, WCA5	PC
<i>Triturus cristatus</i> (Great Crested Newt / Madfall Ddwr Gribog)	SJ2765 (Estimated (From Recorder's Map))	3 records, between 24/03/2000 and 20/04/2000	Sarah Carver	1 Juvenile; 1 Male; 1 Female; 1 Female	Pitfall trap	-Withheld-	-Withheld-	D0026/031/01	BAP, Bern2, CHS2, HDir2, HDir4, LBAP-A, LBAP-C, LBAP-D, LBAP-E, LBAP-F, LBAP-T, LBAP-W, S7, WCA5	PC
<i>Triturus cristatus</i> (Great Crested Newt / Madfall Ddwr Gribog)	SJ2765 (Estimated (From Recorder's Map))	2 records, between 24/03/2000 and 20/04/2000	Sarah Carver	1 Male; 2 Female; 1 Male; 1 Female	Pitfall trap	-Withheld-	-Withheld-	D0026/031/01	BAP, Bern2, CHS2, HDir2, HDir4, LBAP-A, LBAP-C, LBAP-D, LBAP-E, LBAP-F, LBAP-T, LBAP-W, S7, WCA5	PC
<i>Triturus cristatus</i> (Great Crested Newt / Madfall Ddwr Gribog)	SJ2765 (Estimated (From Recorder's Map))	5 records, between 24/03/2000 and 11/05/2000	Sarah Carver	1 Juvenile; 4 Male; 2 Female; 12 Male; 21 Female; 1 Female; 3 ; 9 Male; 4 Female; 15 Male; 39 Female	Pitfall trap	-Withheld-	-Withheld-	D0026/031/01	BAP, Bern2, CHS2, HDir2, HDir4, LBAP-A, LBAP-C, LBAP-D, LBAP-E, LBAP-F, LBAP-T, LBAP-W, S7, WCA5	PC

Species Name	Grid Reference	Date	Recorder(s)	Abundance	Record/Sample Type	Site Name	Notes	Dataset ID	Lists	V
<i>Triturus cristatus</i> (Great Crested Newt / Madfall Ddwr Gribog)	SJ2765 (Estimated (From Recorder's Map))	2 records, between 12/04/2000 and 27/04/2000	Sarah Carver	1 Male	Pitfall trap	-Withheld-	-Withheld-	D0026/031/01	BAP, Bern2, CHS2, HDir2, HDir4, LBAP-A, LBAP-C, LBAP-D, LBAP-E, LBAP-F, LBAP-T, LBAP-W, S7, WCA5	PC
<i>Triturus cristatus</i> (Great Crested Newt / Madfall Ddwr Gribog)	SJ2765 (Estimated (From Recorder's Map))	27/04/2000	Sarah Carver	1 Male	Pitfall trap	-Withheld-	-Withheld-	D0026/031/01	BAP, Bern2, CHS2, HDir2, HDir4, LBAP-A, LBAP-C, LBAP-D, LBAP-E, LBAP-F, LBAP-T, LBAP-W, S7, WCA5	PC
<i>Triturus cristatus</i> (Great Crested Newt / Madfall Ddwr Gribog)	SJ2765 (Estimated (From Recorder's Map))	2 records, between 24/03/2000 and 27/04/2000	Sarah Carver	7 Female; 2 Male; 2 Female	Pitfall trap	-Withheld-	-Withheld-	D0026/031/01	BAP, Bern2, CHS2, HDir2, HDir4, LBAP-A, LBAP-C, LBAP-D, LBAP-E, LBAP-F, LBAP-T, LBAP-W, S7, WCA5	PC
<i>Triturus cristatus</i> (Great Crested Newt / Madfall Ddwr Gribog)	SJ2765 (Estimated (From Recorder's Map))	27/04/2000	Sarah Carver	2 Female	Pitfall trap	-Withheld-	-Withheld-	D0026/031/01	BAP, Bern2, CHS2, HDir2, HDir4, LBAP-A, LBAP-C, LBAP-D, LBAP-E, LBAP-F, LBAP-T, LBAP-W, S7, WCA5	PC
<i>Triturus cristatus</i> (Great Crested Newt / Madfall Ddwr Gribog)	SJ2765 (Estimated (From Recorder's Map))	27/04/2000	Sarah Carver	3 Female	Pitfall trap	-Withheld-	-Withheld-	D0026/031/01	BAP, Bern2, CHS2, HDir2, HDir4, LBAP-A, LBAP-C, LBAP-D, LBAP-E, LBAP-F, LBAP-T, LBAP-W, S7, WCA5	PC
<i>Triturus cristatus</i> (Great Crested Newt / Madfall Ddwr Gribog)	SJ2765 (Estimated (From Recorder's Map))	2 records, between 24/03/2000 and 27/04/2000	Sarah Carver	1 Male; 1 Female; 2 Male; 1 Female	Pitfall trap	-Withheld-	-Withheld-	D0026/031/01	BAP, Bern2, CHS2, HDir2, HDir4, LBAP-A, LBAP-C, LBAP-D, LBAP-E, LBAP-F, LBAP-T, LBAP-W, S7, WCA5	PC
<i>Triturus cristatus</i> (Great Crested Newt / Madfall Ddwr Gribog)	SJ2766 (Estimated (Centroid of Site))	13/05/2008	Lee Bagnall	Adult		-Withheld-	-Withheld-	D0026/279/01	BAP, Bern2, CHS2, HDir2, HDir4, LBAP-A, LBAP-C, LBAP-D, LBAP-E, LBAP-F, LBAP-T, LBAP-W, S7, WCA5	PC

Species Name	Grid Reference	Date	Recorder(s)	Abundance	Record/Sample Type	Site Name	Notes	Dataset ID	Lists	V
<i>Triturus cristatus</i> (Great Crested Newt / Madfall Ddwr Gribog)	SJ2766 (Supplied by Original Recorder (Checked); Estimated (Centroid of Site))	24 records, between 25/04/2001 and 05/06/2008	Lee Bagnall; Anon; Andrew McIlwraith; Ben Milner; Rachel Forsyth; Lee Anthony Bagnall	Juvenile; 10; 10 ; 2 Juvenile; 2; 11 ; Larvae; 7; 6; 4; 4 Adult Male (Exact); 3 Adult Female (Exact); 10 Adult Male (Exact); 12 Adult Male (Exact); 6 Adult (Exact); 15 Adult (Exact); 10 Adult Female		-Withheld-	-Withheld-	D0026/279/01 , D0026/035/01 , D1923/001/01	BAP, Bern2, CHS2, HDir2, HDir4, LBAP-A, LBAP-C, LBAP-D, LBAP-E, LBAP-F, LBAP-T, LBAP-W, S7, WCA5	PC, NA
<i>Triturus cristatus</i> (Great Crested Newt / Madfall Ddwr Gribog)	SJ2867 (Estimated (Centroid of Site))	4 records, between 02/04/2006 and 12/04/2007	Andrew McIlwraith	11 Male; 3 Female; Egg; 10 Male; 6 Female; Egg; 2 Male; 5 Female; Egg; 15 Male; 12 Female; Egg		-Withheld-	-Withheld-	D0026/279/01	BAP, Bern2, CHS2, HDir2, HDir4, LBAP-A, LBAP-C, LBAP-D, LBAP-E, LBAP-F, LBAP-T, LBAP-W, S7, WCA5	PC
<i>Triturus cristatus</i> (Great Crested Newt / Madfall Ddwr Gribog)	SJ2868 (Estimated (Centroid of Site)); Selected from Interactive Map)	9 records, between 02/04/2006 and 12/05/2009	Simon Holden; Andrew McIlwraith; Kate Surry; Jacinta Williams	1 Adult; 2 Male; 2 Female; Egg; 7 Male; 6 Female; Egg; 9 Male; 5 Female; Egg; 1 Adult (Sex Unknown)	Torch Count; Not Applicable	-Withheld-	-Withheld-	D0026/279/01 , D1320/014/01	BAP, Bern2, CHS2, HDir2, HDir4, LBAP-A, LBAP-C, LBAP-D, LBAP-E, LBAP-F, LBAP-T, LBAP-W, S7, WCA5	PC, NA
<i>Triturus cristatus</i> (Great Crested Newt / Madfall Ddwr Gribog)	SJ2867 (Estimated (Centroid of Site)); Supplied by Original Recorder (Checked))	5 records, between 02/04/2006 and 12/04/2007	Simon Holden; Andrew McIlwraith	10 Adult; 5 Male; 3 Female; Egg; 6 Male; 9 Female; Egg; 13 Male; 4 Female; Egg; 10 Male; 4 Female; Egg		-Withheld-	-Withheld-	D0026/279/01	BAP, Bern2, CHS2, HDir2, HDir4, LBAP-A, LBAP-C, LBAP-D, LBAP-E, LBAP-F, LBAP-T, LBAP-W, S7, WCA5	PC
<i>Triturus cristatus</i> (Great Crested Newt / Madfall Ddwr Gribog)	SJ2767 (Estimated (Centroid of Site))	2 records, between 05/04/2006 and 12/04/2007	Andrew McIlwraith	1 Male		-Withheld-	-Withheld-	D0026/279/01	BAP, Bern2, CHS2, HDir2, HDir4, LBAP-A, LBAP-C, LBAP-D, LBAP-E, LBAP-F, LBAP-T, LBAP-W, S7, WCA5	PC

Species Name	Grid Reference	Date	Recorder(s)	Abundance	Record/Sample Type	Site Name	Notes	Dataset ID	Lists	V
<i>Triturus cristatus</i> (Great Crested Newt / Madfall Ddwr Gribog)	SJ2767 (Estimated Centroid of Site); Selected from Interactive Map)	3 records, between 05/04/2006 and 11/05/2017	Andrew McIlwraith; Peter Lancashire; Ian Roberts; Tim Hodnett	1 Male; 1 Larva/Tadpole; 1 Adult Male	Torch Count	-Withheld-	-Withheld-	D0026/279/01 , D1320/014/01	BAP, Bem2, CHS2, HDir2, HDir4, LBAP-A, LBAP-C, LBAP-D, LBAP-E, LBAP-F, LBAP-T, LBAP-W, S7, WCA5	PC, NA
<i>Triturus cristatus</i> (Great Crested Newt / Madfall Ddwr Gribog)	SJ2865 (Supplied by Original Recorder (Checked))	5 records, between 16/04/2003 and 26/04/2005	David Groom, Jacinta Challinor, Matthew Ellis, Paul Day; David Groom, Jacinta Challinor, Matthew Ellis, Philippa Perry; Leonard Perry, Matthew Ellis, Philippa Perry, Alan Brown, D. Tomlinson; Leonard	191 ; 114 Male; 53 Female; 122 ; 71 Male; 39 Female; 381 ; 219 Male; 118 Female; 33 ; 150 Male; 70 Female; 37 ; 222 Male; 125 Female		-Withheld-	-Withheld-	D1314/004/01 , D1314/002/01 , D1314/003/01	BAP, Bem2, CHS2, HDir2, HDir4, LBAP-A, LBAP-C, LBAP-D, LBAP-E, LBAP-F, LBAP-T, LBAP-W, S7, WCA5	PC
<i>Triturus cristatus</i> (Great Crested Newt / Madfall Ddwr Gribog)	SJ2865 (Estimated Centroid of Site); Supplied by Original Recorder (Checked))	7 records, between 27/04/2004 and 03/05/2007	Matthew Ellis, Kylie Jones Mattock, Paul Day, Karl Martin, Matthew MacIntyre, Rhian Jones; Matthew Ellis, Paul Day, Neil Smith, D. Tomlinson, Ian Hughes, Rachel Watson, Sarah Carver; L. Perry	38 ; 132 Male; 132 Female; 30 ; 141 Male; 73 Female; 108 Adult Male (Exact); 178 Adult Female (Exact); 44 Adult Male (Exact); 328 Adult Male (Exact); 48 Adult Female (Exact)		-Withheld-	-Withheld-	D1314/006/01 , D1314/003/01 , D1923/001/01	BAP, Bem2, CHS2, HDir2, HDir4, LBAP-A, LBAP-C, LBAP-D, LBAP-E, LBAP-F, LBAP-T, LBAP-W, S7, WCA5	PC, NA
<i>Triturus cristatus</i> (Great Crested Newt / Madfall Ddwr Gribog)	SJ2865 (Supplied by Original Recorder (Checked))	7 records, between 13/04/2004 and June 2008	Anon; Matthew Ellis, Kate Taylor, T. Woodall; Paul Day, Tim Hodnett, Matthew Ellis, D. Tomlinson, Alan Brown; Alan Brown, D. Tomlinson, Paul Day, Matthew Ellis, Tim Hodnett, Leonard Perry, Philippa...	33 ; 8 Male; 1 Female; 15 ; 9 Male; 6 Female; 2 ; 2 Male; 1 ; 1 Male; 4 Female; 4 adult; 6 Adult Male (Exact); 1 Adult Male (Exact)		-Withheld-	-Withheld-	D1314/004/01 , D1314/003/01 , D1360/001/01 , D1923/001/01	BAP, Bem2, CHS2, HDir2, HDir4, LBAP-A, LBAP-C, LBAP-D, LBAP-E, LBAP-F, LBAP-T, LBAP-W, S7, WCA5	PC, NA
<i>Triturus cristatus</i> (Great Crested Newt / Madfall Ddwr Gribog)	SJ2766 (Estimated Centroid of Site))	4 records, between 25/04/2001 and 20/04/2005	Tim Hodnett, Matthew Ellis; Matthew Ellis, Tim Hodnett, Rachel Watson; Anon	2 ; 2 Male; 10; 7; 11 ; Larvae		-Withheld-	-Withheld-	D1314/004/01 , D0026/034/01	BAP, Bem2, CHS2, HDir2, HDir4, LBAP-A, LBAP-C, LBAP-D, LBAP-E, LBAP-F, LBAP-T, LBAP-W, S7, WCA5	PC

Species Name	Grid Reference	Date	Recorder(s)	Abundance	Record/Sample Type	Site Name	Notes	Dataset ID	Lists	V
<i>Triturus cristatus</i> (Great Crested Newt / Madfall Ddwr Gribog)	SJ2965 (Supplied by Original Recorder (Checked))	09/04/2003	Matthew Ellis, Alan Brown, D. Tomlinson	3 ; 1 Male; 2 Female		-Withheld-	-Withheld-	D1314/002/01	BAP, Bem2, CHS2, HDir2, HDir4, LBAP-A, LBAP-C, LBAP-D, LBAP-E, LBAP-F, LBAP-T, LBAP-W, S7, WCA5	PC
<i>Triturus cristatus</i> (Great Crested Newt / Madfall Ddwr Gribog)	SJ2867 (Estimated (Centroid of Site))	3 records, between 11/04/2002 and 19/08/2002	Leonard Perry, Philippa Perry; Philippa Perry; Jacinta Challinor	2 Male; 3 Female; 1 Female; 9 Juvenile		-Withheld-	-Withheld-	D0026/279/01	BAP, Bem2, CHS2, HDir2, HDir4, LBAP-A, LBAP-C, LBAP-D, LBAP-E, LBAP-F, LBAP-T, LBAP-W, S7, WCA5	PC
<i>Triturus cristatus</i> (Great Crested Newt / Madfall Ddwr Gribog)	SJ2766 (Supplied by Original Recorder (Checked))	02/04/2003	Tim Hodnett, Matthew Ellis, D. Tomlinson	1		-Withheld-	-Withheld-	D1314/002/01	BAP, Bem2, CHS2, HDir2, HDir4, LBAP-A, LBAP-C, LBAP-D, LBAP-E, LBAP-F, LBAP-T, LBAP-W, S7, WCA5	PC
<i>Triturus cristatus</i> (Great Crested Newt / Madfall Ddwr Gribog)	SJ2766 (Supplied by Original Recorder (Checked))	9 records, between 29/07/2000 and 19/04/2005	Tim Hodnett; Timothy John Hodnett; R. Donnelly	24; 10 Male; 6 Female; 8 Male; 7 Female; 1; 5 Adult (Exact); 16 Adult (Exact); 1 Adult (Exact); P Adult (Exact)		-Withheld-	-Withheld-	D0026/279/01 , D1923/001/01	BAP, Bem2, CHS2, HDir2, HDir4, LBAP-A, LBAP-C, LBAP-D, LBAP-E, LBAP-F, LBAP-T, LBAP-W, S7, WCA5	PC, NA
<i>Triturus cristatus</i> (Great Crested Newt / Madfall Ddwr Gribog)	SJ2867 (Estimated (Centroid of Site); Approximate)	2 records, between 14/03/2001 and 06/04/2004	Leonard Perry, Philippa Perry; Tony & Pip Perry	1 Male		-Withheld-	-Withheld-	D0026/279/01 , D0137/001/01	BAP, Bem2, CHS2, HDir2, HDir4, LBAP-A, LBAP-C, LBAP-D, LBAP-E, LBAP-F, LBAP-T, LBAP-W, S7, WCA5	PC, NA
<i>Triturus cristatus</i> (Great Crested Newt / Madfall Ddwr Gribog)	SJ2968 (Estimated (Centroid of Transect))	12/04/2003 to 13/04/2003	Anon	11 Male; 12 Female		-Withheld-	-Withheld-	D0026/279/01	BAP, Bem2, CHS2, HDir2, HDir4, LBAP-A, LBAP-C, LBAP-D, LBAP-E, LBAP-F, LBAP-T, LBAP-W, S7, WCA5	PC
<i>Triturus cristatus</i> (Great Crested Newt / Madfall Ddwr Gribog)	SJ2766 (Estimated (Centroid of Site))	68 records, between 10/04/2000 and 02/04/2003	Tim Hodnett; Tim Hodnett, Matthew Ellis, David Thorpe	1 Female; 1 Male; 1 Male; 1 Female; 3 Male; 1 Female; 3 Male; 2 Female; 2 Male; 1 Male; 2 Female; 2 Female; 2 Female; 1; 4 Female; 1 Juvenile; 2 Male; 3 Female		-Withheld-	-Withheld-	D0026/035/01	BAP, Bem2, CHS2, HDir2, HDir4, LBAP-A, LBAP-C, LBAP-D, LBAP-E, LBAP-F, LBAP-T, LBAP-W, S7, WCA5	PC

Species Name	Grid Reference	Date	Recorder(s)	Abundance	Record/Sample Type	Site Name	Notes	Dataset ID	Lists	V
<i>Triturus cristatus</i> (Great Crested Newt / Madfall Ddwr Gribog)	SJ2766 (Supplied by Original Recorder (Checked))	3 records, between 23/04/1998 and 05/07/1999	Leonard Perry, Philippa Perry	10 Male; 13 Female; 8 Male; 15 Female		-Withheld-	-Withheld-	D0026/036/01 , D0026/032/01	BAP, Bern2, CHS2, HDir2, HDir4, LBAP-A, LBAP-C, LBAP-D, LBAP-E, LBAP-F, LBAP-T, LBAP-W, S7, WCA5	PC
<i>Triturus cristatus</i> (Great Crested Newt / Madfall Ddwr Gribog)	SJ2968 (Estimated (Centroid of Site))	2 records, between 22/04/1999 and 10/05/2001	Anon; P. Hodges	1 Female; +		-Withheld-	-Withheld-	D0026/036/01	BAP, Bern2, CHS2, HDir2, HDir4, LBAP-A, LBAP-C, LBAP-D, LBAP-E, LBAP-F, LBAP-T, LBAP-W, S7, WCA5	PC
<i>Triturus cristatus</i> (Great Crested Newt / Madfall Ddwr Gribog)	SJ2967 (Supplied by Original Recorder (Checked))	4 records, between 22/04/1999 and 05/11/1999	Anon	8 Male; 5 Female; 1 Male; 4 Female; 3 Male; 2 Female		-Withheld-	-Withheld-	D0026/036/01	BAP, Bern2, CHS2, HDir2, HDir4, LBAP-A, LBAP-C, LBAP-D, LBAP-E, LBAP-F, LBAP-T, LBAP-W, S7, WCA5	PC
<i>Triturus cristatus</i> (Great Crested Newt / Madfall Ddwr Gribog)	SJ2967 (Estimated (Centroid of Site))	05/11/1999	Philippa Perry	2 Female		-Withheld-	-Withheld-	D0026/036/01	BAP, Bern2, CHS2, HDir2, HDir4, LBAP-A, LBAP-C, LBAP-D, LBAP-E, LBAP-F, LBAP-T, LBAP-W, S7, WCA5	PC
<i>Triturus cristatus</i> (Great Crested Newt / Madfall Ddwr Gribog)	SJ2968 (Estimated (Centroid of Site))	3 records, between 05/11/1999 and 23/06/2001	Anon; P. Hodges; T. Woodall	1 Female; 1		-Withheld-	-Withheld-	D0026/036/01	BAP, Bern2, CHS2, HDir2, HDir4, LBAP-A, LBAP-C, LBAP-D, LBAP-E, LBAP-F, LBAP-T, LBAP-W, S7, WCA5	PC
<i>Triturus cristatus</i> (Great Crested Newt / Madfall Ddwr Gribog)	SJ2968 (Estimated (Centroid of Site); Approximate)	2 records, between 1992 and 22/04/1999	Anon; Anon - CCW	2 Male; Present		-Withheld-	-Withheld-	D0026/036/01 , D0137/001/01	BAP, Bern2, CHS2, HDir2, HDir4, LBAP-A, LBAP-C, LBAP-D, LBAP-E, LBAP-F, LBAP-T, LBAP-W, S7, WCA5	PC, NA
<i>Triturus cristatus</i> (Great Crested Newt / Madfall Ddwr Gribog)	SJ2968 (Estimated (Centroid of Site))	2 records, between 22/04/1999 and 05/11/1999	Anon	1 Male; 2 Female		-Withheld-	-Withheld-	D0026/036/01	BAP, Bern2, CHS2, HDir2, HDir4, LBAP-A, LBAP-C, LBAP-D, LBAP-E, LBAP-F, LBAP-T, LBAP-W, S7, WCA5	PC

Species Name	Grid Reference	Date	Recorder(s)	Abundance	Record/Sample Type	Site Name	Notes	Dataset ID	Lists	V
<i>Triturus cristatus</i> (Great Crested Newt / Madfall Ddwr Gribog)	SJ2968 (Estimated Centroid of Site)	2 records, between 10/05/2001 and 23/06/2001	T. Woodall; P. Hodges	1; 4		-Withheld-	-Withheld-	D0026/036/01	BAP, Bern2, CHS2, HDir2, HDir4, LBAP-A, LBAP-C, LBAP-D, LBAP-E, LBAP-F, LBAP-T, LBAP-W, S7, WCA5	PC
<i>Triturus cristatus</i> (Great Crested Newt / Madfall Ddwr Gribog)	SJ2968 (Estimated Centroid of Site)	2 records, between 10/05/2001 and 23/06/2001	P. Hodges; Anon	6; 1 ; 1 Male; 12 Female		-Withheld-	-Withheld-	D0026/036/01	BAP, Bern2, CHS2, HDir2, HDir4, LBAP-A, LBAP-C, LBAP-D, LBAP-E, LBAP-F, LBAP-T, LBAP-W, S7, WCA5	PC
<i>Triturus cristatus</i> (Great Crested Newt / Madfall Ddwr Gribog)	SJ2968 (Estimated Centroid of Site)	10/05/2001	P. Hodges	+		-Withheld-	-Withheld-	D0026/036/01	BAP, Bern2, CHS2, HDir2, HDir4, LBAP-A, LBAP-C, LBAP-D, LBAP-E, LBAP-F, LBAP-T, LBAP-W, S7, WCA5	PC
<i>Triturus cristatus</i> (Great Crested Newt / Madfall Ddwr Gribog)	SJ2865 (Estimated Centroid of Site)	12 records, between 28/04/1998 and 14/05/2002	P. Hodges; P. Hodges, T. Woodall; Anon; T. Woodall	4 Male; 3 Female; 1 Male; 1 Female; 1; 1 Female; 4		-Withheld-	-Withheld-	D0026/036/01 , D0026/034/01 , D0026/032/01	BAP, Bern2, CHS2, HDir2, HDir4, LBAP-A, LBAP-C, LBAP-D, LBAP-E, LBAP-F, LBAP-T, LBAP-W, S7, WCA5	PC
<i>Triturus cristatus</i> (Great Crested Newt / Madfall Ddwr Gribog)	SJ2864 (Estimated Centroid of Site)	3 records, between 08/05/2001 and 23/06/2001	P. Hodges, T. Woodall; T. Woodall	9; 1 Female		-Withheld-	-Withheld-	D0026/036/01 , D0026/034/01	BAP, Bern2, CHS2, HDir2, HDir4, LBAP-A, LBAP-C, LBAP-D, LBAP-E, LBAP-F, LBAP-T, LBAP-W, S7, WCA5	PC
<i>Triturus cristatus</i> (Great Crested Newt / Madfall Ddwr Gribog)	SJ2865 (Supplied by Original Recorder (Checked); Estimated Centroid of Site); Estimated (From Recorder's Map); Selected from Interactive Map)	15 records, between 25/04/1995 and 27/05/2008	Anon; Kylie Jones Mattock; Jacinta Challinor, Matthew Ellis, Kylie Jones Mattock, Karl Martin; Jacinta Challinor, Kylie Jones Mattock; Leonard Perry, Philippa Perry; Kylie Jones Mattock, Jacinta Ch...	10 ; 134 Male; 61 Female; 30 ; 46 Male; 48 Female; 24 ; 45 Male; 35 Female; 19 ; 42 Male; 27 Female; Many Larvae; 1 Male; 72 Adult Male; 43 Adult Female; 21 Adult (Sex Unknown); 243 Adult (Sex Unkn...	Torch Count/Bottle trap	-Withheld-	-Withheld-	D0026/036/01 , D1314/007/01 , D0026/031/01 , D1320/014/01	BAP, Bern2, CHS2, HDir2, HDir4, LBAP-A, LBAP-C, LBAP-D, LBAP-E, LBAP-F, LBAP-T, LBAP-W, S7, WCA5	PC, NA

Species Name	Grid Reference	Date	Recorder(s)	Abundance	Record/Sample Type	Site Name	Notes	Dataset ID	Lists	V
<i>Triturus cristatus</i> (Great Crested Newt / Madfall Ddwr Gribog)	SJ2968 (Estimated Centroid of Site)	2 records, between 09/06/1998 and 14/06/1998	Anon	1 Male; 10 Female; 1 Male; 6 Female		-Withheld-	-Withheld-	D0026/036/01	BAP, Bern2, CHS2, HDir2, HDir4, LBAP-A, LBAP-C, LBAP-D, LBAP-E, LBAP-F, LBAP-T, LBAP-W, S7, WCA5	PC
<i>Triturus cristatus</i> (Great Crested Newt / Madfall Ddwr Gribog)	SJ2968 (Estimated Centroid of Site)	23/06/2001	T. Woodall	3 ; 2 Female		-Withheld-	-Withheld-	D0026/036/01	BAP, Bern2, CHS2, HDir2, HDir4, LBAP-A, LBAP-C, LBAP-D, LBAP-E, LBAP-F, LBAP-T, LBAP-W, S7, WCA5	PC
<i>Triturus cristatus</i> (Great Crested Newt / Madfall Ddwr Gribog)	SJ2766 (Estimated Centroid of Site)	3 records, between 25/04/2001 and 10/05/2001	Anon	2; 12; 4		-Withheld-	-Withheld-	D0026/034/01	BAP, Bern2, CHS2, HDir2, HDir4, LBAP-A, LBAP-C, LBAP-D, LBAP-E, LBAP-F, LBAP-T, LBAP-W, S7, WCA5	PC
<i>Triturus cristatus</i> (Great Crested Newt / Madfall Ddwr Gribog)	SJ2766 (Estimated Centroid of Site)	2 records, between 25/04/2001 and 03/05/2001	Anon; Matthew Ellis, Tim Hodnett, Rachel Watson	6; 2		-Withheld-	-Withheld-	D0026/034/01	BAP, Bern2, CHS2, HDir2, HDir4, LBAP-A, LBAP-C, LBAP-D, LBAP-E, LBAP-F, LBAP-T, LBAP-W, S7, WCA5	PC
<i>Triturus cristatus</i> (Great Crested Newt / Madfall Ddwr Gribog)	SJ2865 (Estimated Centroid of Site)	10/04/2007	Matthew Ellis, Paul Day, Alan Brown	1 ; 3 Female		-Withheld-	-Withheld-	D1314/006/01	BAP, Bern2, CHS2, HDir2, HDir4, LBAP-A, LBAP-C, LBAP-D, LBAP-E, LBAP-F, LBAP-T, LBAP-W, S7, WCA5	PC
<i>Triturus cristatus</i> (Great Crested Newt / Madfall Ddwr Gribog)	SJ2865 (Estimated Centroid of Transect))	09/04/2007	D. Tomlinson	3 Male; 1 Female		-Withheld-	-Withheld-	D1314/006/01	BAP, Bern2, CHS2, HDir2, HDir4, LBAP-A, LBAP-C, LBAP-D, LBAP-E, LBAP-F, LBAP-T, LBAP-W, S7, WCA5	PC
<i>Triturus cristatus</i> (Great Crested Newt / Madfall Ddwr Gribog)	SJ2968 (Estimated Centroid of Site)	3 records, between 09/06/1998 and 17/05/2007	T. Woodall, Vanessa Bean; Anon	3 Male; 1 Female; 1 Male; 6 Female; 1 Male; 10 Female		-Withheld-	-Withheld-	D1314/006/01 , D0026/032/01	BAP, Bern2, CHS2, HDir2, HDir4, LBAP-A, LBAP-C, LBAP-D, LBAP-E, LBAP-F, LBAP-T, LBAP-W, S7, WCA5	PC

Species Name	Grid Reference	Date	Recorder(s)	Abundance	Record/Sample Type	Site Name	Notes	Dataset ID	Lists	V
<i>Triturus cristatus</i> (Great Crested Newt / Madfall Ddwr Gribog)	SJ2868 (Estimated Centroid of Site))	25/04/2007	Leonard Perry, Philippa Perry	4 Male; 5 Female		-Withheld-	-Withheld-	D1314/006/01	BAP, Bern2, CHS2, HDir2, HDir4, LBAP-A, LBAP-C, LBAP-D, LBAP-E, LBAP-F, LBAP-T, LBAP-W, S7, WCA5	PC
<i>Triturus cristatus</i> (Great Crested Newt / Madfall Ddwr Gribog)	SJ2865 (Supplied by Original Recorder (Checked))	4 records, between 17/04/2002 and 14/05/2003	Matthew Ellis, Philippa Perry, Leonard Perry, D. Tomlinson; Recorder Name Withheld	c.100; 1 adult F; 7 adult M; 4 adult F		-Withheld-	-Withheld-	D1314/001/01 , D1737/003/01	BAP, Bern2, CHS2, HDir2, HDir4, LBAP-A, LBAP-C, LBAP-D, LBAP-E, LBAP-F, LBAP-T, LBAP-W, S7, WCA5	PC, NA
<i>Triturus cristatus</i> (Great Crested Newt / Madfall Ddwr Gribog)	SJ2765 (Estimated (From Recorder's Map))	6 records, between 09/06/1997 and 24/03/2000	Sarah Carver; Anon	1 Male; 1 Juvenile; 1 Female; 2 Female	Pitfall trap	-Withheld-	-Withheld-	D0026/031/01	BAP, Bern2, CHS2, HDir2, HDir4, LBAP-A, LBAP-C, LBAP-D, LBAP-E, LBAP-F, LBAP-T, LBAP-W, S7, WCA5	PC
<i>Triturus cristatus</i> (Great Crested Newt / Madfall Ddwr Gribog)	SJ2864 (Estimated (From Recorder's Map))	2 records, between 09/04/2007 and 10/04/2007	Paul Day, Alan Brown, Matthew Ellis; G. Seddon, Deborah Taylor	1 ; 2 Female; 2 Male		-Withheld-	-Withheld-	D0026/035/01	BAP, Bern2, CHS2, HDir2, HDir4, LBAP-A, LBAP-C, LBAP-D, LBAP-E, LBAP-F, LBAP-T, LBAP-W, S7, WCA5	PC
<i>Triturus cristatus</i> (Great Crested Newt / Madfall Ddwr Gribog)	SJ2864 (Estimated (From Recorder's Map))	2 records, between 09/04/2007 and 10/04/2007	G. Seddon, Deborah Taylor; Paul Day, Alan Brown, Matthew Ellis	1 Male; 1 Female; 1 Female		-Withheld-	-Withheld-	D0026/035/01	BAP, Bern2, CHS2, HDir2, HDir4, LBAP-A, LBAP-C, LBAP-D, LBAP-E, LBAP-F, LBAP-T, LBAP-W, S7, WCA5	PC
<i>Triturus cristatus</i> (Great Crested Newt / Madfall Ddwr Gribog)	SJ2766 (Estimated (From Recorder's Map))	20/04/2005	Matthew Ellis, Tim Hodnett, Kate Taylor	1 Juvenile; 1 Male		-Withheld-	-Withheld-	D0026/035/01	BAP, Bern2, CHS2, HDir2, HDir4, LBAP-A, LBAP-C, LBAP-D, LBAP-E, LBAP-F, LBAP-T, LBAP-W, S7, WCA5	PC
<i>Triturus cristatus</i> (Great Crested Newt / Madfall Ddwr Gribog)	SJ2967	4 records, between 26/05/2010 and 02/06/2010	Phil Pearce	1 adult male; 1 adult female	Water trap	-Withheld-	-Withheld-	D1407/001/01	BAP, Bern2, CHS2, HDir2, HDir4, LBAP-A, LBAP-C, LBAP-D, LBAP-E, LBAP-F, LBAP-T, LBAP-W, S7, WCA5	PC

Species Name	Grid Reference	Date	Recorder(s)	Abundance	Record/Sample Type	Site Name	Notes	Dataset ID	Lists	V
<i>Triturus cristatus</i> (Great Crested Newt / Madfall Ddwr Gribog)	SJ2865 (Supplied by Original Recorder)	07/08/2003 to 04/09/2003	Jan Wilkinson	0 Adult, 0 Adult Male, 0 Adult Female, 0 Egg, P Juvenile, P Tadpole/Larvae/Eft		-Withheld-	-Withheld-	D1045/001/01	BAP, Bern2, CHS2, HDir2, HDir4, LBAP-A, LBAP-C, LBAP-D, LBAP-E, LBAP-F, LBAP-T, LBAP-W, S7, WCA5	NA
<i>Triturus cristatus</i> (Great Crested Newt / Madfall Ddwr Gribog)	SJ2865 (Supplied by Original Recorder)	07/08/2003 to 04/09/2003	Jan Wilkinson	0 Adult, 0 Adult Female, 0 Adult Male, 0 Juvenile, P Tadpole/Larvae/Eft, 0 Egg		-Withheld-	-Withheld-	D1045/001/01	BAP, Bern2, CHS2, HDir2, HDir4, LBAP-A, LBAP-C, LBAP-D, LBAP-E, LBAP-F, LBAP-T, LBAP-W, S7, WCA5	NA
<i>Triturus cristatus</i> (Great Crested Newt / Madfall Ddwr Gribog)	SJ2865 (Supplied by Original Recorder)	07/08/2003 to 04/09/2003	Jan Wilkinson	0 Adult, 0 Adult Female, 0 Adult Male, 0 Juvenile, P Tadpole/Larvae/Eft, 0 Egg		-Withheld-	-Withheld-	D1045/001/01	BAP, Bern2, CHS2, HDir2, HDir4, LBAP-A, LBAP-C, LBAP-D, LBAP-E, LBAP-F, LBAP-T, LBAP-W, S7, WCA5	NA
<i>Triturus cristatus</i> (Great Crested Newt / Madfall Ddwr Gribog)	SJ2965 (Supplied by Original Recorder)	12/08/2003 to 10/09/2003	Jan Wilkinson	0 Adult, 0 Adult Female, 0 Adult Male, 0 Juvenile, P Tadpole/Larvae/Eft, 0 Egg		-Withheld-	-Withheld-	D1045/001/01	BAP, Bern2, CHS2, HDir2, HDir4, LBAP-A, LBAP-C, LBAP-D, LBAP-E, LBAP-F, LBAP-T, LBAP-W, S7, WCA5	NA
<i>Triturus cristatus</i> (Great Crested Newt / Madfall Ddwr Gribog)	SJ2968 (Supplied by Original Recorder)	13/08/2003 to 16/09/2003	Jan Wilkinson	0 Adult, 0 Adult Female, 0 Adult Male, 0 Juvenile, P Tadpole/Larvae/Eft, 0 Egg		-Withheld-	-Withheld-	D1045/001/01	BAP, Bern2, CHS2, HDir2, HDir4, LBAP-A, LBAP-C, LBAP-D, LBAP-E, LBAP-F, LBAP-T, LBAP-W, S7, WCA5	NA
<i>Triturus cristatus</i> (Great Crested Newt / Madfall Ddwr Gribog)	SJ2865 (Supplied by Original Recorder)	07/08/2003 to 04/09/2003	Jan Wilkinson	0 Adult, 0 Adult Female, 0 Adult Male, 0 Juvenile, P Tadpole/Larvae/Eft, 0 Egg		-Withheld-	-Withheld-	D1045/001/01	BAP, Bern2, CHS2, HDir2, HDir4, LBAP-A, LBAP-C, LBAP-D, LBAP-E, LBAP-F, LBAP-T, LBAP-W, S7, WCA5	NA
<i>Triturus cristatus</i> (Great Crested Newt / Madfall Ddwr Gribog)	SJ2865 (Supplied by Original Recorder)	07/08/2003 to 04/09/2003	Jan Wilkinson	0 Adult, 0 Adult Female, 0 Adult Male, 0 Juvenile, P Tadpole/Larvae/Eft, 0 Egg		-Withheld-	-Withheld-	D1045/001/01	BAP, Bern2, CHS2, HDir2, HDir4, LBAP-A, LBAP-C, LBAP-D, LBAP-E, LBAP-F, LBAP-T, LBAP-W, S7, WCA5	NA

Species Name	Grid Reference	Date	Recorder(s)	Abundance	Record/Sample Type	Site Name	Notes	Dataset ID	Lists	V
<i>Triturus cristatus</i> (Great Crested Newt / Madfall Ddwr Gribog)	SJ2865 (Supplied by Original Recorder)	07/08/2003	Jan Wilkinson	0 Adult, 0 Adult Female, 0 Adult Male, 0 Juvenile, P Tadpole/Larvae/Eft, 0 Egg		-Withheld-	-Withheld-	D1045/001/01	BAP, Bern2, CHS2, HDir2, HDir4, LBAP-A, LBAP-C, LBAP-D, LBAP-E, LBAP-F, LBAP-T, LBAP-W, S7, WCA5	NA
<i>Triturus cristatus</i> (Great Crested Newt / Madfall Ddwr Gribog)	SJ2865 (GPS Reading)	07/08/2003 to 04/09/2003	Jan Wilkinson	0 Adult, P Adult Female, 0 Adult Male, 0 Juvenile, P Tadpole/Larvae/Eft, 0 Egg		-Withheld-	-Withheld-	D1045/001/01	BAP, Bern2, CHS2, HDir2, HDir4, LBAP-A, LBAP-C, LBAP-D, LBAP-E, LBAP-F, LBAP-T, LBAP-W, S7, WCA5	NA
<i>Triturus cristatus</i> (Great Crested Newt / Madfall Ddwr Gribog)	SJ2865 (Supplied by Original Recorder)	07/08/2003	Jan Wilkinson	0 Adult, 0 Adult Female, 0 Adult Male, 0 Juvenile, P Tadpole/Larvae/Eft, 0 Egg		-Withheld-	-Withheld-	D1045/001/01	BAP, Bern2, CHS2, HDir2, HDir4, LBAP-A, LBAP-C, LBAP-D, LBAP-E, LBAP-F, LBAP-T, LBAP-W, S7, WCA5	NA
<i>Triturus cristatus</i> (Great Crested Newt / Madfall Ddwr Gribog)	SJ2865 (GPS Reading; Selected from Interactive Map)	10 records, between 07/08/2003 and 26/04/2022	Jan Wilkinson; Amanda Davies; Ste Lewis; Jennifer Butler; Matthew Ellis; Paul Day; Kylie Jones - Mattock; Karl Martin; Matthew McInyre; Tony Perry; Pip Perry; Kylie Jones - Mattock; Julian Whitehu...	1 Adult, 0 Adult Female, 0 Adult Male, 0 Juvenile, 0 Tadpole/Larvae/Eft, 0 Egg; 7 Adult Male; 8 Adult Female; 1 Adult Female; 2 Adult Male; 6 Adult Male; 7 Adult Female; 1 Adult Male; 4 Adult Male; 3	Torch Count	-Withheld-	-Withheld-	D1045/001/01 , D1320/014/01	BAP, Bern2, CHS2, HDir2, HDir4, LBAP-A, LBAP-C, LBAP-D, LBAP-E, LBAP-F, LBAP-T, LBAP-W, S7, WCA5	NA, PC
<i>Triturus cristatus</i> (Great Crested Newt / Madfall Ddwr Gribog)	SJ2865 (Supplied by Original Recorder)	07/08/2003 to 04/09/2003	Jan Wilkinson	0 Egg, 0 Juvenile, 0 Adult Male, 0 Adult Female, 0 Adult, P Tadpole/Larvae/Eft		-Withheld-	-Withheld-	D1045/001/01	BAP, Bern2, CHS2, HDir2, HDir4, LBAP-A, LBAP-C, LBAP-D, LBAP-E, LBAP-F, LBAP-T, LBAP-W, S7, WCA5	NA
<i>Triturus cristatus</i> (Great Crested Newt / Madfall Ddwr Gribog)	SJ2865 (Supplied by Original Recorder)	07/08/2003	Jan Wilkinson	0 Adult, 0 Adult Female, 0 Adult Male, 0 Juvenile, P Tadpole/Larvae/Eft, 0 Egg		-Withheld-	-Withheld-	D1045/001/01	BAP, Bern2, CHS2, HDir2, HDir4, LBAP-A, LBAP-C, LBAP-D, LBAP-E, LBAP-F, LBAP-T, LBAP-W, S7, WCA5	NA
<i>Triturus cristatus</i> (Great Crested Newt / Madfall Ddwr Gribog)	SJ2865 (Supplied by Original Recorder)	07/08/2003 to 04/09/2003	Jan Wilkinson	0 Adult, 0 Juvenile, 0 Adult Female, 0 Egg, 2 Adult Male, P Tadpole/Larvae/Eft		-Withheld-	-Withheld-	D1045/001/01	BAP, Bern2, CHS2, HDir2, HDir4, LBAP-A, LBAP-C, LBAP-D, LBAP-E, LBAP-F, LBAP-T, LBAP-W, S7, WCA5	NA

Species Name	Grid Reference	Date	Recorder(s)	Abundance	Record/Sample Type	Site Name	Notes	Dataset ID	Lists	V
<i>Triturus cristatus</i> (Great Crested Newt / Madfall Ddwr Gribog)	SJ2865 (Supplied by Original Recorder)	07/08/2003	Jan Wilkinson	0 Adult, 0 Adult Female, 0 Adult Male, 0 Juvenile, P Tadpole/Larvae/Eft, 0 Egg		-Withheld-	-Withheld-	D1045/001/01	BAP, Bern2, CHS2, HDir2, HDir4, LBAP-A, LBAP-C, LBAP-D, LBAP-E, LBAP-F, LBAP-T, LBAP-W, S7, WCA5	NA
<i>Triturus cristatus</i> (Great Crested Newt / Madfall Ddwr Gribog)	SJ2865 (GPS Reading)	2 records, between 26/06/2003 and 04/09/2003	Jan Wilkinson	Egg; 0 Adult, 0 Adult Female, 0 Adult Male, 0 Juvenile, P Tadpole/Larvae/Eft, 0 Egg		-Withheld-	-Withheld-	D1045/001/01	BAP, Bern2, CHS2, HDir2, HDir4, LBAP-A, LBAP-C, LBAP-D, LBAP-E, LBAP-F, LBAP-T, LBAP-W, S7, WCA5	NA
<i>Triturus cristatus</i> (Great Crested Newt / Madfall Ddwr Gribog)	SJ2968 (GPS Reading)	26/06/2003	Jan Wilkinson	Egg		-Withheld-	-Withheld-	D1045/001/01	BAP, Bern2, CHS2, HDir2, HDir4, LBAP-A, LBAP-C, LBAP-D, LBAP-E, LBAP-F, LBAP-T, LBAP-W, S7, WCA5	NA
<i>Triturus cristatus</i> (Great Crested Newt / Madfall Ddwr Gribog)	SJ2867 (GPS Reading)	03/09/2003	Jan Wilkinson	0 Adult, 0 Adult Female, 0 Adult Male, 0 Juvenile, P Tadpole/Larvae/Eft, 0 Egg		-Withheld-	-Withheld-	D1045/001/01	BAP, Bern2, CHS2, HDir2, HDir4, LBAP-A, LBAP-C, LBAP-D, LBAP-E, LBAP-F, LBAP-T, LBAP-W, S7, WCA5	NA
<i>Triturus cristatus</i> (Great Crested Newt / Madfall Ddwr Gribog)	SJ2766 (Supplied by Original Recorder)	09/09/2003	Jan Wilkinson	0 Adult, 0 Adult Female, 0 Adult Male, 0 Juvenile, P Tadpole/Larvae/Eft, 0 Egg		-Withheld-	-Withheld-	D1045/001/01	BAP, Bern2, CHS2, HDir2, HDir4, LBAP-A, LBAP-C, LBAP-D, LBAP-E, LBAP-F, LBAP-T, LBAP-W, S7, WCA5	NA
<i>Triturus cristatus</i> (Great Crested Newt / Madfall Ddwr Gribog)	SJ2867 (GPS Reading)	26/06/2003	Jan Wilkinson	1 Adult Male		-Withheld-	-Withheld-	D1045/001/01	BAP, Bern2, CHS2, HDir2, HDir4, LBAP-A, LBAP-C, LBAP-D, LBAP-E, LBAP-F, LBAP-T, LBAP-W, S7, WCA5	NA
<i>Triturus cristatus</i> (Great Crested Newt / Madfall Ddwr Gribog)	SJ2868 (GPS Reading)	26/06/2003	Jan Wilkinson	Egg		-Withheld-	-Withheld-	D1045/001/01	BAP, Bern2, CHS2, HDir2, HDir4, LBAP-A, LBAP-C, LBAP-D, LBAP-E, LBAP-F, LBAP-T, LBAP-W, S7, WCA5	NA

Species Name	Grid Reference	Date	Recorder(s)	Abundance	Record/Sample Type	Site Name	Notes	Dataset ID	Lists	V
<i>Triturus cristatus</i> (Great Crested Newt / Madfall Ddwr Gribog)	SJ2868 (Supplied by Original Recorder)	03/09/2003	Jan Wilkinson	0 Egg, 0 Adult, 0 Adult Male, 0 Adult Female, 0 Juvenile, P Tadpole/Larvae/Eft		-Withheld-	-Withheld-	D1045/001/01	BAP, Bern2, CHS2, HDir2, HDir4, LBAP-A, LBAP-C, LBAP-D, LBAP-E, LBAP-F, LBAP-T, LBAP-W, S7, WCA5	NA
<i>Triturus cristatus</i> (Great Crested Newt / Madfall Ddwr Gribog)	SJ2868 (Approximate)	4 records, between 2001 and 23/05/2003	Matthew Ellis; P. Richards	Present; 3 Adult Male (Exact); 4 Adult Female (Exact); 9 Adult Female (Exact)		-Withheld-	-Withheld-	D0137/001/01 , D1923/001/01	BAP, Bern2, CHS2, HDir2, HDir4, LBAP-A, LBAP-C, LBAP-D, LBAP-E, LBAP-F, LBAP-T, LBAP-W, S7, WCA5	NA
<i>Triturus cristatus</i> (Great Crested Newt / Madfall Ddwr Gribog)	SJ2968 (Approximate)	1992	Anon - CCW	Present		-Withheld-	-Withheld-	D0137/001/01	BAP, Bern2, CHS2, HDir2, HDir4, LBAP-A, LBAP-C, LBAP-D, LBAP-E, LBAP-F, LBAP-T, LBAP-W, S7, WCA5	NA
<i>Triturus cristatus</i> (Great Crested Newt / Madfall Ddwr Gribog)	SJ2968 (Approximate)	1994	Anon - CCW	Present		-Withheld-	-Withheld-	D0137/001/01	BAP, Bern2, CHS2, HDir2, HDir4, LBAP-A, LBAP-C, LBAP-D, LBAP-E, LBAP-F, LBAP-T, LBAP-W, S7, WCA5	NA
<i>Triturus cristatus</i> (Great Crested Newt / Madfall Ddwr Gribog)	SJ2968 (Approximate)	1994	Anon - CCW	Present		-Withheld-	-Withheld-	D0137/001/01	BAP, Bern2, CHS2, HDir2, HDir4, LBAP-A, LBAP-C, LBAP-D, LBAP-E, LBAP-F, LBAP-T, LBAP-W, S7, WCA5	NA
<i>Triturus cristatus</i> (Great Crested Newt / Madfall Ddwr Gribog)	SJ2968 (Approximate)	1994	Anon - CCW	Present		-Withheld-	-Withheld-	D0137/001/01	BAP, Bern2, CHS2, HDir2, HDir4, LBAP-A, LBAP-C, LBAP-D, LBAP-E, LBAP-F, LBAP-T, LBAP-W, S7, WCA5	NA
<i>Triturus cristatus</i> (Great Crested Newt / Madfall Ddwr Gribog)	SJ2967 (Approximate)	1994	Ellyn Jones	Present		-Withheld-	-Withheld-	D0137/001/01	BAP, Bern2, CHS2, HDir2, HDir4, LBAP-A, LBAP-C, LBAP-D, LBAP-E, LBAP-F, LBAP-T, LBAP-W, S7, WCA5	NA

Species Name	Grid Reference	Date	Recorder(s)	Abundance	Record/Sample Type	Site Name	Notes	Dataset ID	Lists	V
<i>Triturus cristatus</i> (Great Crested Newt / Madfall Ddwr Gribog)	SJ2965 (Approximate)	1993	Anon - CCW	Present		-Withheld-	-Withheld-	D0137/001/01	BAP, Bern2, CHS2, HDir2, HDir4, LBAP-A, LBAP-C, LBAP-D, LBAP-E, LBAP-F, LBAP-T, LBAP-W, S7, WCA5	NA
<i>Triturus cristatus</i> (Great Crested Newt / Madfall Ddwr Gribog)	SJ2865 (Approximate)	1997	Tim Hodnett	4 (Exact)		-Withheld-	-Withheld-	D0137/001/01	BAP, Bern2, CHS2, HDir2, HDir4, LBAP-A, LBAP-C, LBAP-D, LBAP-E, LBAP-F, LBAP-T, LBAP-W, S7, WCA5	NA
<i>Triturus cristatus</i> (Great Crested Newt / Madfall Ddwr Gribog)	SJ2766 (Approximate)	1996	Tony Perry	49 (Exact)		-Withheld-	-Withheld-	D0137/001/01	BAP, Bern2, CHS2, HDir2, HDir4, LBAP-A, LBAP-C, LBAP-D, LBAP-E, LBAP-F, LBAP-T, LBAP-W, S7, WCA5	NA
<i>Triturus cristatus</i> (Great Crested Newt / Madfall Ddwr Gribog)	SJ2766 (Approximate)	1996	Tony Perry	18 (Exact)		-Withheld-	-Withheld-	D0137/001/01	BAP, Bern2, CHS2, HDir2, HDir4, LBAP-A, LBAP-C, LBAP-D, LBAP-E, LBAP-F, LBAP-T, LBAP-W, S7, WCA5	NA
<i>Triturus cristatus</i> (Great Crested Newt / Madfall Ddwr Gribog)	SJ2868 (Approximate)	1997	Tony Perry	19 (Exact)		-Withheld-	-Withheld-	D0137/001/01	BAP, Bern2, CHS2, HDir2, HDir4, LBAP-A, LBAP-C, LBAP-D, LBAP-E, LBAP-F, LBAP-T, LBAP-W, S7, WCA5	NA
<i>Triturus cristatus</i> (Great Crested Newt / Madfall Ddwr Gribog)	SJ2865 (Approximate)	4 records, between 28/06/2001 and 27/05/2003	Tony Perry; P. Richards	11 (Exact); 7 Adult Male (Exact); 5 Adult Female (Exact); 8 Adult Female (Exact)		-Withheld-	-Withheld-	D0137/001/01 , D1923/001/01	BAP, Bern2, CHS2, HDir2, HDir4, LBAP-A, LBAP-C, LBAP-D, LBAP-E, LBAP-F, LBAP-T, LBAP-W, S7, WCA5	NA
<i>Triturus cristatus</i> (Great Crested Newt / Madfall Ddwr Gribog)	SJ2766 (Approximate)	1995 to 1997	Anon - CCW	207-294 (Exact)		-Withheld-	-Withheld-	D0137/001/01	BAP, Bern2, CHS2, HDir2, HDir4, LBAP-A, LBAP-C, LBAP-D, LBAP-E, LBAP-F, LBAP-T, LBAP-W, S7, WCA5	NA

Species Name	Grid Reference	Date	Recorder(s)	Abundance	Record/Sample Type	Site Name	Notes	Dataset ID	Lists	V
<i>Triturus cristatus</i> (Great Crested Newt / Madfall Ddwr Gribog)	SJ2965 (Approximate; Estimated (Centroid of Site))	2 records, between 1995 and 08/05/1998	Anon - CCW; Anon	50-167 (Exact); 48		-Withheld-	-Withheld-	D0137/001/01 , D0026/032/01	BAP, Bern2, CHS2, HDir2, HDir4, LBAP-A, LBAP-C, LBAP-D, LBAP-E, LBAP-F, LBAP-T, LBAP-W, S7, WCA5	NA, PC
<i>Triturus cristatus</i> (Great Crested Newt / Madfall Ddwr Gribog)	SJ2965 (Approximate)	1993	CCW	Present		-Withheld-	-Withheld-	D1118/011/03	BAP, Bern2, CHS2, HDir2, HDir4, LBAP-A, LBAP-C, LBAP-D, LBAP-E, LBAP-F, LBAP-T, LBAP-W, S7, WCA5	PC
<i>Triturus cristatus</i> (Great Crested Newt / Madfall Ddwr Gribog)	SJ2968 (Approximate)	1991	NWES	Present		-Withheld-	-Withheld-	D1118/011/03	BAP, Bern2, CHS2, HDir2, HDir4, LBAP-A, LBAP-C, LBAP-D, LBAP-E, LBAP-F, LBAP-T, LBAP-W, S7, WCA5	PC
<i>Triturus cristatus</i> (Great Crested Newt / Madfall Ddwr Gribog)	SJ2968 (Approximate)	1992	LH	Present		-Withheld-	-Withheld-	D1118/011/03	BAP, Bern2, CHS2, HDir2, HDir4, LBAP-A, LBAP-C, LBAP-D, LBAP-E, LBAP-F, LBAP-T, LBAP-W, S7, WCA5	PC
<i>Triturus cristatus</i> (Great Crested Newt / Madfall Ddwr Gribog)	SJ2968	1992	Deeside Urban Wildlife Group	Present		-Withheld-	-Withheld-	D1118/011/03	BAP, Bern2, CHS2, HDir2, HDir4, LBAP-A, LBAP-C, LBAP-D, LBAP-E, LBAP-F, LBAP-T, LBAP-W, S7, WCA5	PC
<i>Triturus cristatus</i> (Great Crested Newt / Madfall Ddwr Gribog)	SJ2867 (Approximate)	1994	Anon	Present		-Withheld-	-Withheld-	D1118/011/03	BAP, Bern2, CHS2, HDir2, HDir4, LBAP-A, LBAP-C, LBAP-D, LBAP-E, LBAP-F, LBAP-T, LBAP-W, S7, WCA5	PC
<i>Triturus cristatus</i> (Great Crested Newt / Madfall Ddwr Gribog)	SJ2968 (Approximate)	1994	ADDC	Present		-Withheld-	-Withheld-	D1118/011/03	BAP, Bern2, CHS2, HDir2, HDir4, LBAP-A, LBAP-C, LBAP-D, LBAP-E, LBAP-F, LBAP-T, LBAP-W, S7, WCA5	PC

Species Name	Grid Reference	Date	Recorder(s)	Abundance	Record/Sample Type	Site Name	Notes	Dataset ID	Lists	V
<i>Triturus cristatus</i> (Great Crested Newt / Madfall Ddwr Gribog)	SJ2967	1992	Deeside Urban Wildlife Group	Present		-Withheld-	-Withheld-	D1118/011/03	BAP, Bem2, CHS2, HDir2, HDir4, LBAP-A, LBAP-C, LBAP-D, LBAP-E, LBAP-F, LBAP-T, LBAP-W, S7, WCA5	PC
<i>Triturus cristatus</i> (Great Crested Newt / Madfall Ddwr Gribog)	SJ2766 (Approximate)	1996	Tony Perry	18 (Exact)		-Withheld-	-Withheld-	D1118/011/03	BAP, Bem2, CHS2, HDir2, HDir4, LBAP-A, LBAP-C, LBAP-D, LBAP-E, LBAP-F, LBAP-T, LBAP-W, S7, WCA5	PC
<i>Triturus cristatus</i> (Great Crested Newt / Madfall Ddwr Gribog)	SJ2967	Before 23/03/2007	Anon			-Withheld-	-Withheld-	D1118/011/03	BAP, Bem2, CHS2, HDir2, HDir4, LBAP-A, LBAP-C, LBAP-D, LBAP-E, LBAP-F, LBAP-T, LBAP-W, S7, WCA5	PC
<i>Triturus cristatus</i> (Great Crested Newt / Madfall Ddwr Gribog)	SJ2767	28/05/2003	Tony Perry, Deeside Urban Wildlife Group	1 Male, 2 Female		-Withheld-	-Withheld-	D1118/011/03	BAP, Bem2, CHS2, HDir2, HDir4, LBAP-A, LBAP-C, LBAP-D, LBAP-E, LBAP-F, LBAP-T, LBAP-W, S7, WCA5	PC
<i>Triturus cristatus</i> (Great Crested Newt / Madfall Ddwr Gribog)	SJ2968	Before 23/03/2007	Anon			-Withheld-	-Withheld-	D1118/011/03	BAP, Bem2, CHS2, HDir2, HDir4, LBAP-A, LBAP-C, LBAP-D, LBAP-E, LBAP-F, LBAP-T, LBAP-W, S7, WCA5	PC
<i>Triturus cristatus</i> (Great Crested Newt / Madfall Ddwr Gribog)	SJ2968	Before 23/03/2007	Anon			-Withheld-	-Withheld-	D1118/011/03	BAP, Bem2, CHS2, HDir2, HDir4, LBAP-A, LBAP-C, LBAP-D, LBAP-E, LBAP-F, LBAP-T, LBAP-W, S7, WCA5	PC
<i>Triturus cristatus</i> (Great Crested Newt / Madfall Ddwr Gribog)	SJ2968	Before 23/03/2007	Deeside Urban Wildlife Group			-Withheld-	-Withheld-	D1118/011/03	BAP, Bem2, CHS2, HDir2, HDir4, LBAP-A, LBAP-C, LBAP-D, LBAP-E, LBAP-F, LBAP-T, LBAP-W, S7, WCA5	PC

Species Name	Grid Reference	Date	Recorder(s)	Abundance	Record/Sample Type	Site Name	Notes	Dataset ID	Lists	V
<i>Triturus cristatus</i> (Great Crested Newt / Madfall Ddwr Gribog)	SJ2968	Before 23/03/2007	Deeside Urban Wildlife Group			-Withheld-	-Withheld-	D1118/011/03	BAP, Bem2, CHS2, HDir2, HDir4, LBAP-A, LBAP-C, LBAP-D, LBAP-E, LBAP-F, LBAP-T, LBAP-W, S7, WCA5	PC
<i>Triturus cristatus</i> (Great Crested Newt / Madfall Ddwr Gribog)	SJ2968	Before 23/03/2007	ADDC			-Withheld-	-Withheld-	D1118/011/03	BAP, Bem2, CHS2, HDir2, HDir4, LBAP-A, LBAP-C, LBAP-D, LBAP-E, LBAP-F, LBAP-T, LBAP-W, S7, WCA5	PC
<i>Triturus cristatus</i> (Great Crested Newt / Madfall Ddwr Gribog)	SJ2968	Before 23/03/2007	Deeside Urban Wildlife Group			-Withheld-	-Withheld-	D1118/011/03	BAP, Bem2, CHS2, HDir2, HDir4, LBAP-A, LBAP-C, LBAP-D, LBAP-E, LBAP-F, LBAP-T, LBAP-W, S7, WCA5	PC
<i>Triturus cristatus</i> (Great Crested Newt / Madfall Ddwr Gribog)	SJ2867	Before 23/03/2007	CCW			-Withheld-	-Withheld-	D1118/011/03	BAP, Bem2, CHS2, HDir2, HDir4, LBAP-A, LBAP-C, LBAP-D, LBAP-E, LBAP-F, LBAP-T, LBAP-W, S7, WCA5	PC
<i>Triturus cristatus</i> (Great Crested Newt / Madfall Ddwr Gribog)	SJ2867	Before 23/03/2007	Anon			-Withheld-	-Withheld-	D1118/011/03	BAP, Bem2, CHS2, HDir2, HDir4, LBAP-A, LBAP-C, LBAP-D, LBAP-E, LBAP-F, LBAP-T, LBAP-W, S7, WCA5	PC
<i>Triturus cristatus</i> (Great Crested Newt / Madfall Ddwr Gribog)	SJ2867	Before 23/03/2007	Anon			-Withheld-	-Withheld-	D1118/011/03	BAP, Bem2, CHS2, HDir2, HDir4, LBAP-A, LBAP-C, LBAP-D, LBAP-E, LBAP-F, LBAP-T, LBAP-W, S7, WCA5	PC
<i>Triturus cristatus</i> (Great Crested Newt / Madfall Ddwr Gribog)	SJ2867	Before 23/03/2007	Matthew Ellis			-Withheld-	-Withheld-	D1118/011/03	BAP, Bem2, CHS2, HDir2, HDir4, LBAP-A, LBAP-C, LBAP-D, LBAP-E, LBAP-F, LBAP-T, LBAP-W, S7, WCA5	PC

Species Name	Grid Reference	Date	Recorder(s)	Abundance	Record/Sample Type	Site Name	Notes	Dataset ID	Lists	V
<i>Triturus cristatus</i> (Great Crested Newt / Madfall Ddwr Gribog)	SJ2766	Before 23/03/2007	Deeside Urban Wildlife Group			-Withheld-	-Withheld-	D1118/011/03	BAP, Bem2, CHS2, HDir2, HDir4, LBAP-A, LBAP-C, LBAP-D, LBAP-E, LBAP-F, LBAP-T, LBAP-W, S7, WCA5	PC
<i>Triturus cristatus</i> (Great Crested Newt / Madfall Ddwr Gribog)	SJ2766	Before 23/03/2007	Deeside Urban Wildlife Group			-Withheld-	-Withheld-	D1118/011/03	BAP, Bem2, CHS2, HDir2, HDir4, LBAP-A, LBAP-C, LBAP-D, LBAP-E, LBAP-F, LBAP-T, LBAP-W, S7, WCA5	PC
<i>Triturus cristatus</i> (Great Crested Newt / Madfall Ddwr Gribog)	SJ2765	Before 23/03/2007	Deeside Urban Wildlife Group			-Withheld-	-Withheld-	D1118/011/03	BAP, Bem2, CHS2, HDir2, HDir4, LBAP-A, LBAP-C, LBAP-D, LBAP-E, LBAP-F, LBAP-T, LBAP-W, S7, WCA5	PC
<i>Triturus cristatus</i> (Great Crested Newt / Madfall Ddwr Gribog)	SJ2865	Before 23/03/2007	Anon			-Withheld-	-Withheld-	D1118/011/03	BAP, Bem2, CHS2, HDir2, HDir4, LBAP-A, LBAP-C, LBAP-D, LBAP-E, LBAP-F, LBAP-T, LBAP-W, S7, WCA5	PC
<i>Triturus cristatus</i> (Great Crested Newt / Madfall Ddwr Gribog)	SJ2865	Before 23/03/2007	Anon			-Withheld-	-Withheld-	D1118/011/03	BAP, Bem2, CHS2, HDir2, HDir4, LBAP-A, LBAP-C, LBAP-D, LBAP-E, LBAP-F, LBAP-T, LBAP-W, S7, WCA5	PC
<i>Triturus cristatus</i> (Great Crested Newt / Madfall Ddwr Gribog)	SJ2765 (Estimated (From Recorder's Map))	16/07/1997	Anon	1 Juvenile	Pitfall trap	-Withheld-	-Withheld-	D0026/031/01	BAP, Bem2, CHS2, HDir2, HDir4, LBAP-A, LBAP-C, LBAP-D, LBAP-E, LBAP-F, LBAP-T, LBAP-W, S7, WCA5	PC
<i>Triturus cristatus</i> (Great Crested Newt / Madfall Ddwr Gribog)	SJ2765 (Estimated (From Recorder's Map))	3 records, between 01/07/1997 and 24/04/1998	Anon	1 Female; 2 Female; 5 Male; 9 Female	Pitfall trap	-Withheld-	-Withheld-	D0026/031/01	BAP, Bem2, CHS2, HDir2, HDir4, LBAP-A, LBAP-C, LBAP-D, LBAP-E, LBAP-F, LBAP-T, LBAP-W, S7, WCA5	PC

Species Name	Grid Reference	Date	Recorder(s)	Abundance	Record/Sample Type	Site Name	Notes	Dataset ID	Lists	V
<i>Triturus cristatus</i> (Great Crested Newt / Madfall Ddwr Gribog)	SJ2765 (Estimated (From Recorder's Map))	03/07/1997	Anon	1 Juvenile	Pitfall trap	-Withheld-	-Withheld-	D0026/031/01	BAP, Bern2, CHS2, HDir2, HDir4, LBAP-A, LBAP-C, LBAP-D, LBAP-E, LBAP-F, LBAP-T, LBAP-W, S7, WCA5	PC
<i>Triturus cristatus</i> (Great Crested Newt / Madfall Ddwr Gribog)	SJ2765 (Estimated (From Recorder's Map))	2 records, between 03/07/1997 and 24/04/1998	Anon	1 Female	Pitfall trap	-Withheld-	-Withheld-	D0026/031/01	BAP, Bern2, CHS2, HDir2, HDir4, LBAP-A, LBAP-C, LBAP-D, LBAP-E, LBAP-F, LBAP-T, LBAP-W, S7, WCA5	PC
<i>Triturus cristatus</i> (Great Crested Newt / Madfall Ddwr Gribog)	SJ2765 (Estimated (From Recorder's Map))	3 records, between 26/06/1997 and 09/07/1997	Anon	1 Female; 2 Male	Pitfall trap	-Withheld-	-Withheld-	D0026/031/01	BAP, Bern2, CHS2, HDir2, HDir4, LBAP-A, LBAP-C, LBAP-D, LBAP-E, LBAP-F, LBAP-T, LBAP-W, S7, WCA5	PC
<i>Triturus cristatus</i> (Great Crested Newt / Madfall Ddwr Gribog)	SJ2765 (Estimated (From Recorder's Map))	4 records, between 13/06/1997 and 15/07/1997	Anon	2 Juvenile; 1 Juvenile	Pitfall trap	-Withheld-	-Withheld-	D0026/031/01	BAP, Bern2, CHS2, HDir2, HDir4, LBAP-A, LBAP-C, LBAP-D, LBAP-E, LBAP-F, LBAP-T, LBAP-W, S7, WCA5	PC
<i>Triturus cristatus</i> (Great Crested Newt / Madfall Ddwr Gribog)	SJ2765 (Estimated (From Recorder's Map))	2 records, between 26/06/1997 and 08/07/1997	Anon	1 Female; 1 Juvenile	Pitfall trap	-Withheld-	-Withheld-	D0026/031/01	BAP, Bern2, CHS2, HDir2, HDir4, LBAP-A, LBAP-C, LBAP-D, LBAP-E, LBAP-F, LBAP-T, LBAP-W, S7, WCA5	PC
<i>Triturus cristatus</i> (Great Crested Newt / Madfall Ddwr Gribog)	SJ2765 (Estimated (From Recorder's Map))	03/07/1997	Anon	1 Male	Pitfall trap	-Withheld-	-Withheld-	D0026/031/01	BAP, Bern2, CHS2, HDir2, HDir4, LBAP-A, LBAP-C, LBAP-D, LBAP-E, LBAP-F, LBAP-T, LBAP-W, S7, WCA5	PC
<i>Triturus cristatus</i> (Great Crested Newt / Madfall Ddwr Gribog)	SJ2765 (Estimated (From Recorder's Map))	5 records, between 26/06/1997 and 01/04/1998	Anon	1 Female; 1 Male; 1 Female; 3 Female; 3 Male; 6 Female	Pitfall trap	-Withheld-	-Withheld-	D0026/031/01	BAP, Bern2, CHS2, HDir2, HDir4, LBAP-A, LBAP-C, LBAP-D, LBAP-E, LBAP-F, LBAP-T, LBAP-W, S7, WCA5	PC

Species Name	Grid Reference	Date	Recorder(s)	Abundance	Record/Sample Type	Site Name	Notes	Dataset ID	Lists	V
<i>Triturus cristatus</i> (Great Crested Newt / Madfall Ddwr Gribog)	SJ2765 (Estimated (From Recorder's Map))	3 records, between 27/03/1998 and 24/04/1998	Anon	1 Female; 1 Male; 2 Male	Pitfall trap	-Withheld-	-Withheld-	D0026/031/01	BAP, Bem2, CHS2, HDir2, HDir4, LBAP-A, LBAP-C, LBAP-D, LBAP-E, LBAP-F, LBAP-T, LBAP-W, S7, WCA5	PC
<i>Triturus cristatus</i> (Great Crested Newt / Madfall Ddwr Gribog)	SJ2865 (Supplied by Original Recorder (Checked))	Before 2005	Elwyn Jones			-Withheld-	-Withheld-	D0026/037/01	BAP, Bem2, CHS2, HDir2, HDir4, LBAP-A, LBAP-C, LBAP-D, LBAP-E, LBAP-F, LBAP-T, LBAP-W, S7, WCA5	PC
<i>Triturus cristatus</i> (Great Crested Newt / Madfall Ddwr Gribog)	SJ2864	April 2008 to June 2008	Ben Milner	2 adult		-Withheld-	-Withheld-	D1360/001/01	BAP, Bem2, CHS2, HDir2, HDir4, LBAP-A, LBAP-C, LBAP-D, LBAP-E, LBAP-F, LBAP-T, LBAP-W, S7, WCA5	PC
<i>Triturus cristatus</i> (Great Crested Newt / Madfall Ddwr Gribog)	SJ2864	2 records, between April 2008 and June 2008	Ben Milner	4 adult; 7 adult		-Withheld-	-Withheld-	D1360/001/01	BAP, Bem2, CHS2, HDir2, HDir4, LBAP-A, LBAP-C, LBAP-D, LBAP-E, LBAP-F, LBAP-T, LBAP-W, S7, WCA5	PC
<i>Triturus cristatus</i> (Great Crested Newt / Madfall Ddwr Gribog)	SJ2865 (Selected from Interactive Map)	41 records, between 16/05/1997 and 26/04/2022	Pip Perry; Kylie Jones - Mattock; Matthew Ellis; Pip Perry; Paul Day; Rhys Evans; Nick Thomas; Amy Green; Nia Watkin; Amanda Davies; Nik Reynolds; Kylie Jones; Matthew Ellis; Paul Day; Matthew Ellis;	18 Adult Male; 8 Adult Female; 1 Adult (Sex Unknown); 3 Adult Male; 4 Adult Male; 4 Adult Female; 25 Adult Male; 12 Adult Female; 4 Adult (Sex Unknown); 48 Adult Male; 16 Adult Female; 2 Adult (Sex...	Torch Count/Bottle trap	-Withheld-	-Withheld-	D1320/014/01	BAP, Bem2, CHS2, HDir2, HDir4, LBAP-A, LBAP-C, LBAP-D, LBAP-E, LBAP-F, LBAP-T, LBAP-W, S7, WCA5	NA, PC
<i>Triturus cristatus</i> (Great Crested Newt / Madfall Ddwr Gribog)	SJ2865 (Selected from Interactive Map)	41 records, between 16/05/1997 and 24/04/2023	Pip Perry; Kylie Jones - Mattock; Matthew Ellis; Pip Perry; Anon; Brianna Hodge; Mandy Cartwright; Kylie Jones; Matthew Ellis; Paul Day; Matthew Ellis; Ian Hughes; Amanda Davies; Sarah Carver; Phil...	34 Adult Male; 35 Adult Female; 14 Adult (Sex Unknown); 4 Adult Male; 3 Adult Female; 9 Adult Male; 8 Adult Female; 3 Adult (Sex Unknown); 5 Adult Male; 1 Adult Female; 3 Adult (Sex Unknown); 3 Adult	Torch Count	-Withheld-	-Withheld-	D1320/014/01	BAP, Bem2, CHS2, HDir2, HDir4, LBAP-A, LBAP-C, LBAP-D, LBAP-E, LBAP-F, LBAP-T, LBAP-W, S7, WCA5	NA, PC

Species Name	Grid Reference	Date	Recorder(s)	Abundance	Record/Sample Type	Site Name	Notes	Dataset ID	Lists	V
<i>Triturus cristatus</i> (Great Crested Newt / Madfall Ddwr Gribog)	SJ2865 (Selected from Interactive Map)	44 records, between 05/05/1998 and 26/04/2022	Kylie Jones - Mattock; Matthew Ellis; Pip Perry; Anon; Matthew Ellis; Alun Evans; Amy Green; Arwyn Parry; Mel Reid; Louise Sawrey; Pip Perry; Matthew Ellis; Paul Day; Matthew Ellis; Ian Hughes; Mat...	3 Adult Male; 2 Adult Male; 1 Adult Female; 16 Adult Male; 8 Adult Female; 3 Adult (Sex Unknown); 2 Adult Male; 1 Adult Female; 8 Adult Female; 8 Adult Female; 2 Adult Male; 5 Adult Female; 1 Age & Sex	Torch Count/Bottle trap	-Withheld-	-Withheld-	D1320/014/01	BAP, Bem2, CHS2, HDir2, HDir4, LBAP-A, LBAP-C, LBAP-D, LBAP-E, LBAP-F, LBAP-T, LBAP-W, S7, WCA5	NA, PC
<i>Triturus cristatus</i> (Great Crested Newt / Madfall Ddwr Gribog)	SJ2865 (Selected from Interactive Map)	38 records, between 30/05/1997 and 18/05/2023	Kylie Jones - Mattock; Matthew Ellis; Pip Perry; Anon; Amanda Davies; Barbara Owsianka; Amy Green; Sarah Slater; Kylie Jones; Matthew Ellis; Paul Day; Pip Perry; Nia Watkin; Nia Watkin; Saira Sheld...	1 Adult Female; 1 Adult Male; 3 Adult Female; 10 Adult Male; 8 Adult Female; 1 Adult (Sex Unknown); 8 Adult Male; 2 Adult Female; 29 Adult Male; 36 Adult Female; 2 Adult Male; 2 Female; Egg; 4 Adul...	Torch Count/Bottle trap	-Withheld-	-Withheld-	D1320/014/01	BAP, Bem2, CHS2, HDir2, HDir4, LBAP-A, LBAP-C, LBAP-D, LBAP-E, LBAP-F, LBAP-T, LBAP-W, S7, WCA5	NA, PC
<i>Triturus cristatus</i> (Great Crested Newt / Madfall Ddwr Gribog)	SJ2865 (Selected from Interactive Map)	45 records, between 30/05/1997 and 18/05/2023	Kylie Jones - Mattock; Matthew Ellis; Pip Perry; Anon; Alex Hatton; Kate Surry; Amanda Davies; Nik Reynolds; Mandy Cartwright; Jennifer Butler; Mel Reid; Louise Sawrey; Kylie Jones; Pip Perry; Matt...	6 Adult Male; 1 Adult Female; 3 Adult (Sex Unknown); 6 Adult Male; 3 Adult Female; 8 Adult Male; 4 Adult Female; 3 Adult (Sex Unknown); 6 Adult Male; 2 Adult Female; 4 Adult (Sex Unknown); 1 Adult ...	Torch Count/Bottle trap	-Withheld-	-Withheld-	D1320/014/01	BAP, Bem2, CHS2, HDir2, HDir4, LBAP-A, LBAP-C, LBAP-D, LBAP-E, LBAP-F, LBAP-T, LBAP-W, S7, WCA5	NA, PC
<i>Triturus cristatus</i> (Great Crested Newt / Madfall Ddwr Gribog)	SJ2865 (Selected from Interactive Map)	62 records, between 16/05/1997 and 18/05/2023	Kylie Jones - Mattock; Matthew Ellis; Pip Perry; Paul Day; Rhys Evans; Barbara Owsianka; Amanda Davies; Mandy Cartwright; Sophie Johnson; Mandy Cartwright; Jennifer Butler; Amy Green; Sarah Slater;...	8 Adult Male; 3 Adult Female; 2 Adult (Sex Unknown); 4 Adult Male; 7 Adult Female; 2 Adult (Sex Unknown); 32 Adult Male; 5 Adult Female; 1 Adult (Sex Unknown); 41 Adult Male; 18 Adult Female; 17 Ad...	Torch Count; Not Applicable/Bottle trap	-Withheld-	-Withheld-	D1320/014/01	BAP, Bem2, CHS2, HDir2, HDir4, LBAP-A, LBAP-C, LBAP-D, LBAP-E, LBAP-F, LBAP-T, LBAP-W, S7, WCA5	NA, PC

Species Name	Grid Reference	Date	Recorder(s)	Abundance	Record/Sample Type	Site Name	Notes	Dataset ID	Lists	V
<i>Triturus cristatus</i> (Great Crested Newt / Madfall Ddwr Gribog)	SJ2865 (Selected from Interactive Map)	51 records, between 16/05/1997 and 18/05/2023	Kylie Jones - Mattock; Matthew Ellis; Pip Perry; Anon; Amanda Davies; Alistair Hemphill; Amanda Davies; Helen Mrowiec; Pip Perry; Matthew Ellis; Paul Day; Matthew Ellis; Ian Hughes; Amanda Davies; ...	2 Adult Male; 20 Adult Male; 3 Adult Female; 1 Adult (Sex Unknown); 30 Adult Male; 17 Adult Female; 41 Adult Male; 14 Adult Female; 20 Adult (Sex Unknown); 2 Adult Male; 18 Adult Female; 10 Adult M...	Torch Count	-Withheld-	-Withheld-	D1320/014/01	BAP, Bem2, CHS2, HDir2, HDir4, LBAP-A, LBAP-C, LBAP-D, LBAP-E, LBAP-F, LBAP-T, LBAP-W, S7, WCA5	NA, PC
<i>Triturus cristatus</i> (Great Crested Newt / Madfall Ddwr Gribog)	SJ2865 (Selected from Interactive Map)	36 records, between 16/05/1997 and 18/05/2023	Kylie Jones - Mattock; Matthew Ellis; Pip Perry; Anon; Mel Reid; Louise Sawrey; Kylie Jones; Pip Perry; Matthew Ellis; Paul Day; Matthew Ellis; Ian Hughes; Amanda Davies; Julian Whitehurst; Kylie J...	5 Adult Male; 9 Adult Male; 8 Adult Female; 3 Adult Male; 4 Adult Female; 2 Adult (Sex Unknown); 20 Adult Male; 19 Adult Female; 4 Adult (Sex Unknown); 44 Adult Female; 37 Adult Female; 1 Adult Fem...	Torch Count	-Withheld-	-Withheld-	D1320/014/01	BAP, Bem2, CHS2, HDir2, HDir4, LBAP-A, LBAP-C, LBAP-D, LBAP-E, LBAP-F, LBAP-T, LBAP-W, S7, WCA5	NA, PC
<i>Triturus cristatus</i> (Great Crested Newt / Madfall Ddwr Gribog)	SJ2865 (Selected from Interactive Map)	37 records, between 30/05/1997 and 18/05/2023	Kylie Jones - Mattock; Matthew Ellis; Pip Perry; Anon; Paul Day; Betty Lee; Pip Perry; Matthew Ellis; Paul Day; Matthew Ellis; Ian Hughes; Amanda Davies; Elizabeth Webster; Amanda Davies; Matthew E...	1 Adult Male; 3 Adult (Sex Unknown); 16 Adult Male; 14 Adult Female; 4 Adult Male; 2 Adult Male; 6 Adult Male; 3 Adult Female; 4 Adult (Sex Unknown); 3 Adult Male; 2 Adult (Sex Unknown); 1 Adult Ma...	Torch Count/Bottle trap	-Withheld-	-Withheld-	D1320/014/01	BAP, Bem2, CHS2, HDir2, HDir4, LBAP-A, LBAP-C, LBAP-D, LBAP-E, LBAP-F, LBAP-T, LBAP-W, S7, WCA5	NA, PC
<i>Triturus cristatus</i> (Great Crested Newt / Madfall Ddwr Gribog)	SJ2865 (Selected from Interactive Map)	33 records, between 04/05/1999 and 18/05/2023	Kylie Jones - Mattock; Matthew Ellis; Pip Perry; Anon; Aled Jones; Rhian Hughes; Matthew Ellis; Alun Evans; Brianna Hodge; Mandy Cartwright; Pip Perry; Matthew Ellis; Paul Day; Matthew Ellis; Ian H...	1 Adult Male; 2 Adult Male; 4 Adult Female; 2 Adult Male; 5 Adult Female; 1 Adult Male; 4 Adult Female; 1 Juvenile (Sex Unknown); Egg; 2 Adult Female; 5 Adult Male; 2 Adult Female; 2 Adult (Sex Unk...	Torch Count/Bottle trap	-Withheld-	-Withheld-	D1320/014/01	BAP, Bem2, CHS2, HDir2, HDir4, LBAP-A, LBAP-C, LBAP-D, LBAP-E, LBAP-F, LBAP-T, LBAP-W, S7, WCA5	NA, PC

Species Name	Grid Reference	Date	Recorder(s)	Abundance	Record/Sample Type	Site Name	Notes	Dataset ID	Lists	V
<i>Triturus cristatus</i> (Great Crested Newt / Madfall Ddwr Gribog)	SJ2865 (Selected from Interactive Map)	28 records, between 04/05/1999 and 26/04/2022	Kylie Jones - Mattock; Matthew Ellis; Pip Perry; Rhian Hughes; Aled Jones; Pip Perry; Amanda Davies; Emma Broad; Elizabeth Webster; Jack Parry; Neil Dudley; Mandy Cartwright; Amanda Davies; Remani ...	1 Adult Male; 4 Adult Male; 3 Adult Female; 5 Adult Male; 1 Adult Female; 1 Adult Male; 1 Adult Female; 2 Age & Sex Unknown; Egg; 3 Adult Male; 1 Adult Female; 1 Adult (Sex Unknown); 4 Adult Male; ...	Torch Count/Bottle trap	-Withheld-	-Withheld-	D1320/014/01	BAP, Bem2, CHS2, HDir2, HDir4, LBAP-A, LBAP-C, LBAP-D, LBAP-E, LBAP-F, LBAP-T, LBAP-W, S7, WCA5	NA, PC
<i>Triturus cristatus</i> (Great Crested Newt / Madfall Ddwr Gribog)	SJ2865 (Selected from Interactive Map)	35 records, between 16/05/1997 and 18/05/2023	Kylie Jones - Mattock; Matthew Ellis; Pip Perry; Anon; Betty Lee; Paul Day; Amy Green; Sarah Slater; Pip Perry; Kate Surry; Ruth Shepherd; Kate Surry; Julie Rose; Amanda Davies; George Simpson; Mandy	3 Adult Male; 1 Adult Female; 1 Adult Male; 6 Adult Male; 6 Adult Female; 8 Adult Male; 9 Adult Female; 8 Adult (Sex Unknown); 1 Adult Female; Egg; 1 Adult (Sex Unknown); 1 Adult Male; 5 Adult Fema...	Torch Count/Bottle trap	-Withheld-	-Withheld-	D1320/014/01	BAP, Bem2, CHS2, HDir2, HDir4, LBAP-A, LBAP-C, LBAP-D, LBAP-E, LBAP-F, LBAP-T, LBAP-W, S7, WCA5	NA, PC
<i>Triturus cristatus</i> (Great Crested Newt / Madfall Ddwr Gribog)	SJ2865 (Selected from Interactive Map)	42 records, between 30/05/1997 and 18/05/2023	Kylie Jones - Mattock; Matthew Ellis; Pip Perry; Anon; Alex Hatton; Kate Surry; Mandy Cartwright; Jennifer Butler; Amanda Davies; Helen Mrowiec; Pip Perry; Amanda Davies; Rhian Hughes; Amanda Davies;	2 Adult Male; 3 Adult Female; 3 Adult Male; 3 Adult (Sex Unknown); 3 Adult Male; 3 Adult Female; 2 Adult (Sex Unknown); 9 Adult Male; 2 Adult Female; 2 Adult (Sex Unknown); 6 Adult Male; 2 Adult Fe...	Torch Count/Bottle trap	-Withheld-	-Withheld-	D1320/014/01	BAP, Bem2, CHS2, HDir2, HDir4, LBAP-A, LBAP-C, LBAP-D, LBAP-E, LBAP-F, LBAP-T, LBAP-W, S7, WCA5	NA, PC
<i>Triturus cristatus</i> (Great Crested Newt / Madfall Ddwr Gribog)	SJ2865 (Selected from Interactive Map)	39 records, between 05/05/1998 and 18/05/2023	Kylie Jones - Mattock; Matthew Ellis; Pip Perry; Anon; Amanda Davies; Barbara Owsianka; Ste Lewis; Brianna Hodge; Mandy Cartwright; Pip Perry; Amanda Davies; Elizabeth Webster; Amanda Davies; Amand...	6 Adult Male; 4 Adult Male; 4 Adult Female; 1 Adult (Sex Unknown); 4 Adult Male; 10 Adult Female; 4 Adult (Sex Unknown); 10 Adult Male; 3 Adult (Sex Unknown); 1 Adult Male; 1 Adult Female; Egg; 1 A...	Torch Count/Bottle trap	-Withheld-	-Withheld-	D1320/014/01	BAP, Bem2, CHS2, HDir2, HDir4, LBAP-A, LBAP-C, LBAP-D, LBAP-E, LBAP-F, LBAP-T, LBAP-W, S7, WCA5	NA, PC

Species Name	Grid Reference	Date	Recorder(s)	Abundance	Record/Sample Type	Site Name	Notes	Dataset ID	Lists	V
<i>Triturus cristatus</i> (Great Crested Newt / Madfall Ddwr Gribog)	SJ2865 (Selected from Interactive Map)	38 records, between 05/05/1998 and 18/05/2023	Kylie Jones - Mattock; Matthew Ellis; Pip Perry; Anon; Amanda Davies; Barbara Owsianka; Amanda Davies; Lee Bagnall; Kylie Jones; Pip Perry; Matthew Ellis; Paul Day; Ian Hughes; Matthew Ellis; Amand...	1 Adult Male; 1 Adult Female; 1 Adult Male; 2 Adult Male; 2 Adult Female; 2 Adult (Sex Unknown); 2 Adult Male; 1 Adult Female; 1 Adult (Sex Unknown); 13 Adult Male; 1 Adult Female; 7 Adult (Sex Unk...	Torch Count; Not Applicable/Bottle trap	-Withheld-	-Withheld-	D1320/014/01	BAP, Bern2, CHS2, HDir2, HDir4, LBAP-A, LBAP-C, LBAP-D, LBAP-E, LBAP-F, LBAP-T, LBAP-W, S7, WCA5	NA, PC
<i>Triturus cristatus</i> (Great Crested Newt / Madfall Ddwr Gribog)	SJ2865 (Selected from Interactive Map)	46 records, between 16/05/1997 and 26/04/2022	Kylie Jones - Mattock; Matthew Ellis; Pip Perry; Anon; Amanda Davies; Matthew Ellis; Barbara Owsianka; Amanda Davies; Amanda Davies; Nik Reynolds; Ste Lewis; Karen Rippin; Alistair Hemphill; Kylie ...	5 Adult Male; 11 Adult Female; 8 Adult Male; 6 Adult Female; 2 Adult (Sex Unknown); 17 Adult Male; 3 Adult Female; 2 Adult Male; 2 Adult Female; 1 Adult (Sex Unknown); 11 Adult Male; 3 Adult Female...	Torch Count; Not Applicable/Bottle trap	-Withheld-	-Withheld-	D1320/014/01	BAP, Bern2, CHS2, HDir2, HDir4, LBAP-A, LBAP-C, LBAP-D, LBAP-E, LBAP-F, LBAP-T, LBAP-W, S7, WCA5	NA, PC
<i>Triturus cristatus</i> (Great Crested Newt / Madfall Ddwr Gribog)	SJ2865 (Selected from Interactive Map)	44 records, between 16/05/1997 and 18/05/2023	Kylie Jones - Mattock; Matthew Ellis; Pip Perry; Anon; Alex Hatton; Kate Surry; Amanda Davies; Lee Bagnall; Karen Rippin; Alistair Hemphill; Kylie Jones; Matthew Ellis; Paul Day; Matthew Ellis; Ian...	3 Adult Male; 2 Adult Female; 1 Adult (Sex Unknown); 42 Adult Male; 5 Adult Female; 17 Adult (Sex Unknown); 8 Adult Male; 7 Adult Female; 4 Adult (Sex Unknown); 84 Adult Male; 59 Adult Female; 1 Ad...	Torch Count/Bottle trap	-Withheld-	-Withheld-	D1320/014/01	BAP, Bern2, CHS2, HDir2, HDir4, LBAP-A, LBAP-C, LBAP-D, LBAP-E, LBAP-F, LBAP-T, LBAP-W, S7, WCA5	NA, PC
<i>Triturus cristatus</i> (Great Crested Newt / Madfall Ddwr Gribog)	SJ2865 (Selected from Interactive Map)	8 records, between 05/05/1998 and 29/04/2008	Matthew Ellis; Pip Perry; Pip Perry; Matthew Ellis; Paul Day; Remani Jones; Kylie Jones; Kylie Jones; Karl Martin; Pip Perry; Sarah Thompson; Tony Perry; Matthew Ellis; Paul Day; Sarah Carver; Greg...	7 Adult Male; 6 Adult Female; 1 Adult (Sex Unknown); 2 Adult Female; 1 Adult Male; 3 Adult Male; 2 Adult Female; 1 Adult (Sex Unknown); 1 Male; 2 Adult Male	Torch Count	-Withheld-	-Withheld-	D1320/014/01	BAP, Bern2, CHS2, HDir2, HDir4, LBAP-A, LBAP-C, LBAP-D, LBAP-E, LBAP-F, LBAP-T, LBAP-W, S7, WCA5	NA

Species Name	Grid Reference	Date	Recorder(s)	Abundance	Record/Sample Type	Site Name	Notes	Dataset ID	Lists	V
<i>Triturus cristatus</i> (Great Crested Newt / Madfall Ddwr Gribog)	SJ2865 (Selected from Interactive Map)	40 records, between 05/05/1998 and 27/04/2021	Matthew Ellis; Pip Perry; Anon; Matthew Ellis; Paul Day; Amy Green; Sarah Slater; Pip Perry; Matthew Ellis; Ian Hughes; Amanda Davies; Elizabeth Webster; Amanda Davies; Matthew Ellis; Arwyn Parry; ...	6 Adult Male; 2 Adult Female; 28 Adult Male; 51 Adult Female; 16 Adult (Sex Unknown); 5 Adult Male; 3 Adult Female; 3 Adult (Sex Unknown); 12 Adult Male; 8 Adult Female; 9 Juvenile (Sex Unknown); E...	Torch Count/Bottle trap	-Withheld-	-Withheld-	D1320/014/01	BAP, Bern2, CHS2, HDir2, HDir4, LBAP-A, LBAP-C, LBAP-D, LBAP-E, LBAP-F, LBAP-T, LBAP-W, S7, WCA5	NA
<i>Triturus cristatus</i> (Great Crested Newt / Madfall Ddwr Gribog)	SJ2865 (Selected from Interactive Map)	10 records, between 16/05/1997 and 18/05/2023	Matthew Ellis; Pip Perry; Ste Lewis; Jennifer Butler; Karl Martin; Kylie Jones; Amanda Davies; Pip Perry; Tony Perry; Jennifer Butler; Mandy Cartwright; Sophie Johnson; Mandy Cartwright; Sophie Joh...	5 Adult Male; 1 Adult Male; 3 Adult Female; 1 Adult Female; 1 Adult (Sex Unknown); 11 Adult Male; 10 Adult Female; 59 Adult Male; 56 Adult Female; 4 Adult Male; 6 Adult Female; 3 Adult Female; 4 Ad...	Torch Count	-Withheld-	-Withheld-	D1320/014/01	BAP, Bern2, CHS2, HDir2, HDir4, LBAP-A, LBAP-C, LBAP-D, LBAP-E, LBAP-F, LBAP-T, LBAP-W, S7, WCA5	NA, PC
<i>Triturus cristatus</i> (Great Crested Newt / Madfall Ddwr Gribog)	SJ2766 (Supplied by Original Recorder)	13 records, between 25/04/2001 and 17/05/2007	Anon - AMEC; Tim Hodnett; Tim Hodnett; Matthew Ellis; Kate Taylor; Tony Perry; Pip Perry; Karl Martin; Lee Bagnall; Lee Bagnall; Karl Martin; Tony Perry; Pip Perry; Tim Hodnett; Matthew Ellis; Dave...	4 Adult Male; 3 Adult Female; 1 Adult Male; 3 Adult Female; 1 Adult Female; 1 Adult Female; Egg; 3 Adult Male; 2 Adult Female; 2 Adult (Sex Unknown); 6 Adult (Sex Unknown); 1 Adult (Sex Unknown); ...	Torch Count	-Withheld-	-Withheld-	D1320/014/01	BAP, Bern2, CHS2, HDir2, HDir4, LBAP-A, LBAP-C, LBAP-D, LBAP-E, LBAP-F, LBAP-T, LBAP-W, S7, WCA5	NA
<i>Triturus cristatus</i> (Great Crested Newt / Madfall Ddwr Gribog)	SJ2766 (Supplied by Original Recorder)	5 records, between 25/04/2001 and 14/05/2007	Anon - AMEC; Tim Hodnett; Tony Perry; Pip Perry; Karl Martin; Lee Bagnall	3 Adult Male; 1 Adult Female; 2 Adult (Sex Unknown); 10 Adult (Sex Unknown); 7 Adult (Sex Unknown); 4 Adult Male; 3 Adult Female; 5 Adult (Sex Unknown)	Torch Count	-Withheld-	-Withheld-	D1320/014/01	BAP, Bern2, CHS2, HDir2, HDir4, LBAP-A, LBAP-C, LBAP-D, LBAP-E, LBAP-F, LBAP-T, LBAP-W, S7, WCA5	NA

Species Name	Grid Reference	Date	Recorder(s)	Abundance	Record/Sample Type	Site Name	Notes	Dataset ID	Lists	V
<i>Triturus cristatus</i> (Great Crested Newt / Madfall Ddwr Gribog)	SJ2866 (Supplied by Original Recorder)	7 records, between 07/03/1996 and 05/07/1999	Pip Perry; Tony Perry; Elwyn Jones; Anon	9 Adult (Sex Unknown); 8 Adult (Sex Unknown); 23 Adult (Sex Unknown); 1 Adult (Sex Unknown); 2 Adult (Sex Unknown); 18 Adult (Sex Unknown)	Torch Count; Not Applicable	-Withheld-	-Withheld-	D1320/014/01	BAP, Bern2, CHS2, HDir2, HDir4, LBAP-A, LBAP-C, LBAP-D, LBAP-E, LBAP-F, LBAP-T, LBAP-W, S7, WCA5	NA
<i>Triturus cristatus</i> (Great Crested Newt / Madfall Ddwr Gribog)	SJ2867 (Selected from Interactive Map)	46 records, between 05/04/1992 and 18/04/2023	Karl Martin; Anon - NEWW; Anon - NEWW; Kylie Jones; Richard Holmes; Kylie Jones; Mick Brummage; Lucy Boyett; Kate Surry; Jacinta Williams; Tim Johnson; Ste Lewis; Amanda Davies; Gill ...	36 Male; 12 Female; 23 Male; 23 Female; 4 Adult (Sex Unknown); 1 Larva/Tadpole; 27 Male; 5 Female; 6 Male; 4 Female; 9 Larva/Tadpole; 37 Male; 11 Female; 32 Male; 10 Female; 5 Male; 12 Female; 14 M...	Torch Count/Netted; Bottle trap	-Withheld-	-Withheld-	D1320/014/01	BAP, Bern2, CHS2, HDir2, HDir4, LBAP-A, LBAP-C, LBAP-D, LBAP-E, LBAP-F, LBAP-T, LBAP-W, S7, WCA5	NA, PC
<i>Triturus cristatus</i> (Great Crested Newt / Madfall Ddwr Gribog)	SJ2868 (Selected from Interactive Map)	21 records, between 11/04/2002 and 18/04/2023	Kylie Jones; Anon - NEWW; Kylie Jones; Richard Holmes; Kylie Jones; Mick Brummage; Lucy Boyett; Tim Johnson; Ste Lewis; Amanda Davies; Gill Seddon; Sarah Brown; David Groom; Stephen Taylor; Rachae...	1 Male; 1 Female; 1 Larva/Tadpole; 2 Male; 1 Male; 1 Female; 1 Adult (Sex Unknown); 2 Female; 2 Male; 1 Female; 3 Male; 4 Female; 9 Male; 9 Juvenile (Sex Unknown); 36 Male; 21 Female; 5 Male; 3 Fem...	Torch Count/Netted; Bottle trap	-Withheld-	-Withheld-	D1320/014/01	BAP, Bern2, CHS2, HDir2, HDir4, LBAP-A, LBAP-C, LBAP-D, LBAP-E, LBAP-F, LBAP-T, LBAP-W, S7, WCA5	NA, PC
<i>Triturus cristatus</i> (Great Crested Newt / Madfall Ddwr Gribog)	SJ2868 (Selected from Interactive Map)	12 records, between 20/04/2006 and 18/04/2023	Kylie Jones; Anon - NEWW; Kylie Jones; Richard Holmes; Kylie Jones; Mick Brummage; Lucy Boyett; Kate Surry; Jacinta Williams; Tim Johnson; Ste Lewis; Amanda Davies; Gill Seddon; Sarah Brown; David...	1 Male; 1 Female; 2 Adult (Sex Unknown); 1 Larva/Tadpole; 3 Male; 1 Female; 2 Adult (Sex Unknown); 2 Male; 2 Female; 1 Adult (Sex Unknown); 5 Male; 1 Adult (Sex Unknown); 1 Male; 2 Male; Present La...	Torch Count/Netted	-Withheld-	-Withheld-	D1320/014/01	BAP, Bern2, CHS2, HDir2, HDir4, LBAP-A, LBAP-C, LBAP-D, LBAP-E, LBAP-F, LBAP-T, LBAP-W, S7, WCA5	NA, PC
<i>Triturus cristatus</i> (Great Crested Newt / Madfall Ddwr Gribog)	SJ2768 (Approximate)	21/04/2009	Kylie Jones; Mick Brummage; Lucy Boyett	1 Male	Terrestrial disturbance	-Withheld-	-Withheld-	D1320/014/01	BAP, Bern2, CHS2, HDir2, HDir4, LBAP-A, LBAP-C, LBAP-D, LBAP-E, LBAP-F, LBAP-T, LBAP-W, S7, WCA5	NA

Species Name	Grid Reference	Date	Recorder(s)	Abundance	Record/Sample Type	Site Name	Notes	Dataset ID	Lists	V
<i>Triturus cristatus</i> (Great Crested Newt / Madfall Ddwr Gribog)	SJ2868 (Selected from Interactive Map)	86 records, between 11/04/1986 and 18/04/2023	Kate Surry; Jacinta Williams; Pip Perry; Tony Perry; David Groom; Stephen Taylor; Rachael Watson; Jacinta Williams; Nikki Clarke; Gill Seddon; James Mabon; Paul Day; Martin Howarth; Amanda Davies; ...	1 Male; 29 Adult (Sex Unknown); 22 Male; 13 Female; 7 Male; 4 Female; 3 Age & Sex Unknown; 10 Male; 5 Female; 11 Male; 3 Female; 4 Age & Sex Unknown; 2 Adult Male; 1 Adult (Sex Unknown); 3 Adult Ma...	Torch Count; Terrestrial disturbance/Bottle trap; Netted	-Withheld-	-Withheld-	D1320/014/01	BAP, Bern2, CHS2, HDir2, HDir4, LBAP-A, LBAP-C, LBAP-D, LBAP-E, LBAP-F, LBAP-T, LBAP-W, S7, WCA5	NA, PC
<i>Triturus cristatus</i> (Great Crested Newt / Madfall Ddwr Gribog)	SJ2868 (Selected from Interactive Map)	5 records, between 20/04/2010 and 04/04/2023	Tim Johnson; Ste Lewis; Amanda Davies; Gill Seddon; Sarah Brown; Anon; Amanda Davies; Amy Green; Lindsay Webster; Tim Johnson; Ste Lewis; Alistair Hemphill; Aaron FCC; Sarah Slater; Amanda Davies; ...	1 Adult (Sex Unknown); 1 Female	Torch Count	-Withheld-	-Withheld-	D1320/014/01	BAP, Bern2, CHS2, HDir2, HDir4, LBAP-A, LBAP-C, LBAP-D, LBAP-E, LBAP-F, LBAP-T, LBAP-W, S7, WCA5	NA, PC
<i>Triturus cristatus</i> (Great Crested Newt / Madfall Ddwr Gribog)	SJ2967 (Selected from Interactive Map)	25 records, between 11/05/1999 and 18/04/2023	Tim Johnson; Ste Lewis; Amanda Davies; Gill Seddon; Sarah Brown; Tim Johnson; Stuart Mathieson; Anon; V Bielby; Tom Woodall; Ste Lewis; Neil Dudley; Sarah Slater; Amanda Davies; Amy Green; Lindsay ...	1 Male; 3 Male; 2 Male; 1 Female; 4 Adult Male; 1 Male; 1 Female; 5 Male; 6 Male; 6 Female; 4 Female; 9 Male; 6 Female; 3 Male; 1 Female; 1 Female; 26 Male; 6 Female; 11 Male; 8 Female; 5 Adult (Se...	Torch Count/Netted	-Withheld-	-Withheld-	D1320/014/01	BAP, Bern2, CHS2, HDir2, HDir4, LBAP-A, LBAP-C, LBAP-D, LBAP-E, LBAP-F, LBAP-T, LBAP-W, S7, WCA5	NA, PC
<i>Triturus cristatus</i> (Great Crested Newt / Madfall Ddwr Gribog)	SJ2867 (Selected from Interactive Map)	6 records, between 14/03/2001 and 20/04/2010	Kate Surry; David Groom; Stephen Taylor; Rachael Watson; Jacinta Williams; Nikki Clarke; Pip Perry; Pip Perry; Tony Perry; Pip Perry	2 Male; 2 Female; 17 Male; 3 Female; 1 Female; 2 Male; 3 Female; 9 Juvenile (Sex Unknown); 1 Male	Torch Count/Netted	-Withheld-	-Withheld-	D1320/014/01	BAP, Bern2, CHS2, HDir2, HDir4, LBAP-A, LBAP-C, LBAP-D, LBAP-E, LBAP-F, LBAP-T, LBAP-W, S7, WCA5	NA
<i>Triturus cristatus</i> (Great Crested Newt / Madfall Ddwr Gribog)	SJ2865 (Selected from Interactive Map)	2 records, between 13/04/2004 and 03/04/2008	Kylie Jones; Dave Williams; Matthew Ellis; Alan Brown; Paul Day; Matthew Ellis; Pip Perry; Dave Tomlinson	1 Female; 1 Adult Female	Terrestrial disturbance	-Withheld-	-Withheld-	D1320/014/01	BAP, Bern2, CHS2, HDir2, HDir4, LBAP-A, LBAP-C, LBAP-D, LBAP-E, LBAP-F, LBAP-T, LBAP-W, S7, WCA5	NA

Species Name	Grid Reference	Date	Recorder(s)	Abundance	Record/Sample Type	Site Name	Notes	Dataset ID	Lists	V
<i>Triturus cristatus</i> (Great Crested Newt / Madfall Ddwr Gribog)	SJ2865 (Selected from Interactive Map)	21 records, between 08/05/2001 and 26/04/2022	Dave Williams; Matthew Ellis; Mandy Cartwright; Amanda Davies; Alan Brown; Paul Day; Matthew Ellis; Pip Perry; Dave Tomlinson; Amanda Davies; Jennifer Butler; Anon; Ste Lewis; Tim Johnson; Gill Sed...	7 Male; 2 Female; 1 Adult (Sex Unknown); 1 Adult Female; 2 Adult Male; 1 Adult Female; 1 Adult (Sex Unknown); 1 Male; 5 Adult Male; 2 Adult Female; 3 Adult Male; 2 Adult Female; 1 Adult	Torch Count	-Withheld-	-Withheld-	D1320/014/01	BAP, Bem2, CHS2, HDir2, HDir4, LBAP-A, LBAP-C, LBAP-D, LBAP-E, LBAP-F, LBAP-T, LBAP-W, S7, WCA5	NA, PC
<i>Triturus cristatus</i> (Great Crested Newt / Madfall Ddwr Gribog)	SJ2865 (Selected from Interactive Map)	22 records, between 23/06/2001 and 13/04/2023	Dave Williams; Matthew Ellis; Mandy Cartwright; Amanda Davies; Anon; Amanda Davies; Gill Seddon; Gill Seddon; Aaron FCC; Ste Lewis; Tom Woodall; Gill Seddon; Matthew Ellis; Paul Day; Matthew Ellis;...	2 Male; 1 Adult Male; 1 Adult Female; 4 Adult Female; 1 Male; 2 Female; 1 Adult Male; 1 Adult Female; 4 Adult Male; 2 Adult Female; 5 Adult Male; 2 Adult Female; 2 Adult Male; 3 Adult Male;	Torch Count	-Withheld-	-Withheld-	D1320/014/01	BAP, Bem2, CHS2, HDir2, HDir4, LBAP-A, LBAP-C, LBAP-D, LBAP-E, LBAP-F, LBAP-T, LBAP-W, S7, WCA5	NA, PC
<i>Triturus cristatus</i> (Great Crested Newt / Madfall Ddwr Gribog)	SJ2868 (Selected from Interactive Map)	26 records, between 05/08/1990 and 06/05/2014	Pip Perry; Tony Perry; Anon; Paul Richards; Pip Perry; Tony Perry; Pip Perry; Tony Perry; Paul Richards; Tony Perry; Pip Perry	6 Adult (Sex Unknown); 11 Adult (Sex Unknown); 1 Male; 10 Larva/Tadpole; 45 Adult Male; 27 Adult Female; 30 Adult Male; 35 Adult Female; 1 Adult (Sex Unknown); 15 Adult (Sex Unknown); 8 Adult (Sex ...	Torch Count	-Withheld-	-Withheld-	D1320/014/01	BAP, Bem2, CHS2, HDir2, HDir4, LBAP-A, LBAP-C, LBAP-D, LBAP-E, LBAP-F, LBAP-T, LBAP-W, S7, WCA5	NA
<i>Triturus cristatus</i> (Great Crested Newt / Madfall Ddwr Gribog)	SJ2968 (Selected from Interactive Map)	4 records, between 24/04/2000 and 09/05/2006	Kate Poyner; Phillip Pearce; Anon; Gill Seddon; Tom Woodall; Phillip Pearce; James Emmett	3 Adult Male; 4 Adult (Sex Unknown); 1 Female; 2 Male; 1 Female	Torch Count	-Withheld-	-Withheld-	D1320/014/01	BAP, Bem2, CHS2, HDir2, HDir4, LBAP-A, LBAP-C, LBAP-D, LBAP-E, LBAP-F, LBAP-T, LBAP-W, S7, WCA5	NA

Species Name	Grid Reference	Date	Recorder(s)	Abundance	Record/Sample Type	Site Name	Notes	Dataset ID	Lists	V
<i>Triturus cristatus</i> (Great Crested Newt / Madfall Ddwr Gribog)	SJ2968 (Selected from Interactive Map)	25 records, between 05/04/1992 and 18/04/2023	Anon; James Emmett; Phillip Pearce; Gill Seddon; James Mabon; V Bielby; Tom Woodall; Tom Woodall; Gill Seddon; Ally Whitley; Amanda Davies; Tom Woodall; Gill Seddon; Tom Woodall; Jennifer Butler; Ste	2 Adult Female; 8 Adult Male; 5 Adult Female; 10 Adult Male; 1 Adult Female; 1 Adult Male; 12 Adult Female; 6 Adult Male; 4 Adult Female; 1 Adult (Sex Unknown); 1 Male; 2 Male; 4 Female; 6 Adult (Sex	Torch Count/Bottle trap; Netted	-Withheld-	-Withheld-	D1320/014/01	BAP, Bern2, CHS2, HDir2, HDir4, LBAP-A, LBAP-C, LBAP-D, LBAP-E, LBAP-F, LBAP-T, LBAP-W, S7, WCA5	NA, PC
<i>Triturus cristatus</i> (Great Crested Newt / Madfall Ddwr Gribog)	SJ2968 (Selected from Interactive Map)	11 records, between 05/04/1992 and 17/04/2018	Anon; Gill Seddon; James Mabon; Tom Woodall; Amanda Davies; Tom Woodall; Jennifer Butler; Mike Bowes; Ste Lewis; Paul Richards; Amanda Davies; Alistair Hemphill	4 Adult Female; 3 Adult Male; 1 Male; 2 Female; 1 Female; Present Adult (Sex Unknown); 6 Adult (Sex Unknown); 4 Female; 3 Male	Torch Count/Bottle trap; Netted	-Withheld-	-Withheld-	D1320/014/01	BAP, Bern2, CHS2, HDir2, HDir4, LBAP-A, LBAP-C, LBAP-D, LBAP-E, LBAP-F, LBAP-T, LBAP-W, S7, WCA5	NA
<i>Triturus cristatus</i> (Great Crested Newt / Madfall Ddwr Gribog)	SJ2968 (Selected from Interactive Map)	9 records, between 22/04/1999 and 18/04/2023	Anon; Amanda Davies; Angharad Owens; Tom Woodall; Jennifer Butler; Ste Lewis; Mike Bowes; Amanda Davies; Alistair Hemphill; Alistair Hemphill; Ste Lewis; Ste Lewis; Sophie Roberts; Tom Woodall	3 Adult Male; 2 Adult Male; 1 Adult Female; 1 Female; 1 Male; 1 Female; 2 Female; 1 Male	Torch Count	-Withheld-	-Withheld-	D1320/014/01	BAP, Bern2, CHS2, HDir2, HDir4, LBAP-A, LBAP-C, LBAP-D, LBAP-E, LBAP-F, LBAP-T, LBAP-W, S7, WCA5	NA, PC
<i>Triturus cristatus</i> (Great Crested Newt / Madfall Ddwr Gribog)	SJ2965 (Selected from Interactive Map)	21 records, between 10/05/1992 and 27/04/2023	Anon; Mandy Cartwright; Arwyn Parry; Chris Reynolds; Mandy Cartwright; Mel Reid; Anghared Owen; Brianna Hodge; Louise Sawrey; Mandy Cartwright; Sophie Johnson; Mandy Cartwright; Mandy Cartwright; N...	27 Adult (Sex Unknown); 1 Adult Female; 1 Adult (Sex Unknown); 23 Adult Male; 7 Adult Female; 1 Adult Male; 7 Adult Male; 3 Adult Female; 5 Adult Male; 6 Adult Female; 4 Male; 3 Adult Male; 2 Adult...	Torch Count	-Withheld-	-Withheld-	D1320/014/01	BAP, Bern2, CHS2, HDir2, HDir4, LBAP-A, LBAP-C, LBAP-D, LBAP-E, LBAP-F, LBAP-T, LBAP-W, S7, WCA5	NA, PC
<i>Triturus cristatus</i> (Great Crested Newt / Madfall Ddwr Gribog)	SJ2967 (Selected from Interactive Map)	6 records, between 01/01/1994 and 02/06/2004	Paul Richards; Anon; Tom Woodall	28 Adult (Sex Unknown); 42 Adult (Sex Unknown); 23 Adult (Sex Unknown); 11 Male; 12 Female; 2 Male; 1 Female; 1 Female	Torch Count/Bottle trap	-Withheld-	-Withheld-	D1320/014/01	BAP, Bern2, CHS2, HDir2, HDir4, LBAP-A, LBAP-C, LBAP-D, LBAP-E, LBAP-F, LBAP-T, LBAP-W, S7, WCA5	NA

Species Name	Grid Reference	Date	Recorder(s)	Abundance	Record/Sample Type	Site Name	Notes	Dataset ID	Lists	V
<i>Triturus cristatus</i> (Great Crested Newt / Madfall Ddwr Gribog)	SJ2968 (Selected from Interactive Map)	6 records, between 05/04/1992 and 17/04/2018	Gill Seddon; James Mabon; Gill Seddon; Tom Woodall; Anon; Jennifer Butler; Mike Bowes; Ste Lewis; Paul Richards	1 Female; Present Adult (Sex Unknown); 1 Male; 1 Adult (Sex Unknown)	Torch Count/Netted	-Withheld-	-Withheld-	D1320/014/01	BAP, Bern2, CHS2, HDir2, HDir4, LBAP-A, LBAP-C, LBAP-D, LBAP-E, LBAP-F, LBAP-T, LBAP-W, S7, WCA5	NA
<i>Triturus cristatus</i> (Great Crested Newt / Madfall Ddwr Gribog)	SJ2968 (Selected from Interactive Map)	3 records, between 08/05/2000 and 17/05/2007	V Bielby; Tom Woodall; Gill Seddon; Ally Whitley; Phillip Pearce; James Emmett	1 Male; 1 Female	Torch Count	-Withheld-	-Withheld-	D1320/014/01	BAP, Bern2, CHS2, HDir2, HDir4, LBAP-A, LBAP-C, LBAP-D, LBAP-E, LBAP-F, LBAP-T, LBAP-W, S7, WCA5	NA
<i>Triturus cristatus</i> (Great Crested Newt / Madfall Ddwr Gribog)	SJ2968 (Selected from Interactive Map)	12 records, between 22/04/1999 and 18/04/2023	Tom Woodall; Gill Seddon; Tom Woodall; Tim Johnson; Ste Lewis; Amanda Davies; Gill Seddon; Sarah Brown; Anon; Tim Johnson; Stuart Mathieson; Jennifer Butler; Mike Bowes; Ste Lewis; Ste...	2 Male; 2 Female; 8 Male; 3 Female; 1 Male; 1 Female; 8 Adult (Sex Unknown); 2 Male; 2 Female	Torch Count/Bottle trap	-Withheld-	-Withheld-	D1320/014/01	BAP, Bern2, CHS2, HDir2, HDir4, LBAP-A, LBAP-C, LBAP-D, LBAP-E, LBAP-F, LBAP-T, LBAP-W, S7, WCA5	NA, PC
<i>Triturus cristatus</i> (Great Crested Newt / Madfall Ddwr Gribog)	SJ2965 (Selected from Interactive Map)	19 records, between 10/05/1992 and 27/04/2023	Mandy Cartwright; Arwyn Parry; Chris Reynolds; Mandy Cartwright; Mel Reid; Anghared Owen; Brianna Hodge; Louise Sawrey; Mandy Cartwright; Sophie Johnson; Mandy Cartwright; Mandy Cartwright; Kay Rib...	1 Adult Male; 1 Adult Female; 4 Adult Male; 2 Adult Female; 2 Adult Female; 2 Adult Male; 1 Adult Female; 9 Adult Male; 4 Adult Female; 1 Adult Male; 28 Adult (Sex Unknown); 17 Adult Male; 4 Adult ...	Torch Count	-Withheld-	-Withheld-	D1320/014/01	BAP, Bern2, CHS2, HDir2, HDir4, LBAP-A, LBAP-C, LBAP-D, LBAP-E, LBAP-F, LBAP-T, LBAP-W, S7, WCA5	NA, PC
<i>Triturus cristatus</i> (Great Crested Newt / Madfall Ddwr Gribog)	SJ2965 (Selected from Interactive Map)	18 records, between 10/05/1992 and 30/03/2023	Mandy Cartwright; Arwyn Parry; Chris Reynolds; Mandy Cartwright; Mel Reid; Anghared Owen; Brianna Hodge; Louise Sawrey; Anon; Mandy Cartwright; Mandy Cartwright; Kay Ribbons; Paul Richards; Phil Ho...	4 Adult Male; 1 Adult Female; 8 Adult Male; 2 Adult Female; 4 Adult Female; 4 Adult Male; 6 Adult Female; 2 Adult Female; 38 Adult (Sex Unknown); 53 Adult Male; 15 Adult Female; 1 Adult (Sex Unknown...	Torch Count	-Withheld-	-Withheld-	D1320/014/01 , D1118/011/03	BAP, Bern2, CHS2, HDir2, HDir4, LBAP-A, LBAP-C, LBAP-D, LBAP-E, LBAP-F, LBAP-T, LBAP-W, S7, WCA5	NA, PC

Species Name	Grid Reference	Date	Recorder(s)	Abundance	Record/Sample Type	Site Name	Notes	Dataset ID	Lists	V
<i>Triturus cristatus</i> (Great Crested Newt / Madfall Ddwr Gribog)	SJ2865 (Selected from Interactive Map)	18 records, between 08/05/1998 and 27/04/2023	Mandy Cartwright; Jennifer Butler; Jack Parry; Arwyn Parry; Mandy Cartwright; Mandy Cartwright; Kate Surry; Rachel Jarvis; Gill Seddon; Peter Murphy; Greg Carson; H Lewis; Matthew Ellis; Pip Perry;...	2 Adult Male; 2 Adult Female; 3 Adult Male; 2 Adult Female; 6 Adult Male; 3 Adult Female; 1 Adult Female; 2 Adult Male; 2 Adult (Sex Unknown); 10 Adult Male; 5 Adult Female; 3 Adult Male; 12 Adult ...	Torch Count	-Withheld-	-Withheld-	D1320/014/01	BAP, Bem2, CHS2, HDir2, HDir4, LBAP-A, LBAP-C, LBAP-D, LBAP-E, LBAP-F, LBAP-T, LBAP-W, S7, WCA5	NA, PC
<i>Triturus cristatus</i> (Great Crested Newt / Madfall Ddwr Gribog)	SJ2865 (Selected from Interactive Map)	8 records, between 18/05/2017 and 27/04/2023	Mandy Cartwright; Jennifer Butler; Mandy Cartwright; Mandy Cartwright; Sophie Johnson; Keymar Wake; Mandy Cartwright; Sophie Johnson	1 Adult Male; 2 Adult Female; 12 Adult Male; 17 Adult Female; 7 Adult Male; 1 Adult Female; 9 Adult Male; 1 Adult Female; 8 Adult Male; 1 Adult Female; 5 Adult Female; 14 Adult Male	Torch Count	-Withheld-	-Withheld-	D1320/014/01	BAP, Bem2, CHS2, HDir2, HDir4, LBAP-A, LBAP-C, LBAP-D, LBAP-E, LBAP-F, LBAP-T, LBAP-W, S7, WCA5	NA, PC
<i>Triturus cristatus</i> (Great Crested Newt / Madfall Ddwr Gribog)	SJ2864 (Selected from Interactive Map)	10 records, between 20/04/2016 and 27/04/2023	Mandy Cartwright; Jennifer Butler; Mandy Cartwright; Mel Reid; Anghared Owen; Brianna Hodge; Louise Sawrey; Mandy Cartwright; Mandy Cartwright; Kay Ribbons; Ashley Bonos; Alun Evans; Mandy Cartwright...	1 Female; 5 Adult Male; 1 Adult Female; 3 Adult Male; 5 Adult Female; 2 Adult Male; 2 Adult Female; 2 Adult Male; 2 Adult Female; 1 Adult Male	Torch Count	-Withheld-	-Withheld-	D1320/014/01	BAP, Bem2, CHS2, HDir2, HDir4, LBAP-A, LBAP-C, LBAP-D, LBAP-E, LBAP-F, LBAP-T, LBAP-W, S7, WCA5	NA, PC
<i>Triturus cristatus</i> (Great Crested Newt / Madfall Ddwr Gribog)	SJ2767 (Selected from Interactive Map)	3 records, between 04/04/2017 and 06/04/2021	Neil Dudley; Ste Lewis; Jennifer Butler; Ste Lewis; Alistair Hemphill; Ste Lewis	1 Male; 1 Male; 2 Female; 1 Female	Torch Count	-Withheld-	-Withheld-	D1320/014/01	BAP, Bem2, CHS2, HDir2, HDir4, LBAP-A, LBAP-C, LBAP-D, LBAP-E, LBAP-F, LBAP-T, LBAP-W, S7, WCA5	NA
<i>Triturus cristatus</i> (Great Crested Newt / Madfall Ddwr Gribog)	SJ2865	Before 23/03/2007	Anon			-Withheld-	-Withheld-	D1118/011/03	BAP, Bem2, CHS2, HDir2, HDir4, LBAP-A, LBAP-C, LBAP-D, LBAP-E, LBAP-F, LBAP-T, LBAP-W, S7, WCA5	PC

Species Name	Grid Reference	Date	Recorder(s)	Abundance	Record/Sample Type	Site Name	Notes	Dataset ID	Lists	V
<i>Triturus cristatus</i> (Great Crested Newt / Madfall Ddwr Gribog)	SJ2865	Before 23/03/2007	Anon			-Withheld-	-Withheld-	D1118/011/03	BAP, Bem2, CHS2, HDir2, HDir4, LBAP-A, LBAP-C, LBAP-D, LBAP-E, LBAP-F, LBAP-T, LBAP-W, S7, WCA5	PC
<i>Triturus cristatus</i> (Great Crested Newt / Madfall Ddwr Gribog)	SJ2865	Before 23/03/2007	Anon			-Withheld-	-Withheld-	D1118/011/03	BAP, Bem2, CHS2, HDir2, HDir4, LBAP-A, LBAP-C, LBAP-D, LBAP-E, LBAP-F, LBAP-T, LBAP-W, S7, WCA5	PC
<i>Triturus cristatus</i> (Great Crested Newt / Madfall Ddwr Gribog)	SJ2865	Before 23/03/2007	Anon			-Withheld-	-Withheld-	D1118/011/03	BAP, Bem2, CHS2, HDir2, HDir4, LBAP-A, LBAP-C, LBAP-D, LBAP-E, LBAP-F, LBAP-T, LBAP-W, S7, WCA5	PC
<i>Triturus cristatus</i> (Great Crested Newt / Madfall Ddwr Gribog)	SJ2865	Before 23/03/2007	Anon			-Withheld-	-Withheld-	D1118/011/03	BAP, Bem2, CHS2, HDir2, HDir4, LBAP-A, LBAP-C, LBAP-D, LBAP-E, LBAP-F, LBAP-T, LBAP-W, S7, WCA5	PC
<i>Triturus cristatus</i> (Great Crested Newt / Madfall Ddwr Gribog)	SJ2865	Before 23/03/2007	Anon			-Withheld-	-Withheld-	D1118/011/03	BAP, Bem2, CHS2, HDir2, HDir4, LBAP-A, LBAP-C, LBAP-D, LBAP-E, LBAP-F, LBAP-T, LBAP-W, S7, WCA5	PC
<i>Triturus cristatus</i> (Great Crested Newt / Madfall Ddwr Gribog)	SJ2865	Before 23/03/2007	Anon			-Withheld-	-Withheld-	D1118/011/03	BAP, Bem2, CHS2, HDir2, HDir4, LBAP-A, LBAP-C, LBAP-D, LBAP-E, LBAP-F, LBAP-T, LBAP-W, S7, WCA5	PC
<i>Triturus cristatus</i> (Great Crested Newt / Madfall Ddwr Gribog)	SJ2865	Before 23/03/2007	Anon			-Withheld-	-Withheld-	D1118/011/03	BAP, Bem2, CHS2, HDir2, HDir4, LBAP-A, LBAP-C, LBAP-D, LBAP-E, LBAP-F, LBAP-T, LBAP-W, S7, WCA5	PC
<i>Triturus cristatus</i> (Great Crested Newt / Madfall Ddwr Gribog)	SJ2865	Before 23/03/2007	Anon			-Withheld-	-Withheld-	D1118/011/03	BAP, Bem2, CHS2, HDir2, HDir4, LBAP-A, LBAP-C, LBAP-D, LBAP-E, LBAP-F, LBAP-T, LBAP-W, S7, WCA5	PC

Species Name	Grid Reference	Date	Recorder(s)	Abundance	Record/Sample Type	Site Name	Notes	Dataset ID	Lists	V
<i>Triturus cristatus</i> (Great Crested Newt / Madfall Ddwr Gribog)	SJ2865	Before 23/03/2007	Anon			-Withheld-	-Withheld-	D1118/011/03	BAP, Bem2, CHS2, HDir2, HDir4, LBAP-A, LBAP-C, LBAP-D, LBAP-E, LBAP-F, LBAP-T, LBAP-W, S7, WCA5	PC
<i>Triturus cristatus</i> (Great Crested Newt / Madfall Ddwr Gribog)	SJ2865	Before 23/03/2007	Anon			-Withheld-	-Withheld-	D1118/011/03	BAP, Bem2, CHS2, HDir2, HDir4, LBAP-A, LBAP-C, LBAP-D, LBAP-E, LBAP-F, LBAP-T, LBAP-W, S7, WCA5	PC
<i>Triturus cristatus</i> (Great Crested Newt / Madfall Ddwr Gribog)	SJ2865	Before 23/03/2007	Anon			-Withheld-	-Withheld-	D1118/011/03	BAP, Bem2, CHS2, HDir2, HDir4, LBAP-A, LBAP-C, LBAP-D, LBAP-E, LBAP-F, LBAP-T, LBAP-W, S7, WCA5	PC
<i>Triturus cristatus</i> (Great Crested Newt / Madfall Ddwr Gribog)	SJ2865	Before 23/03/2007	Anon			-Withheld-	-Withheld-	D1118/011/03	BAP, Bem2, CHS2, HDir2, HDir4, LBAP-A, LBAP-C, LBAP-D, LBAP-E, LBAP-F, LBAP-T, LBAP-W, S7, WCA5	PC
<i>Triturus cristatus</i> (Great Crested Newt / Madfall Ddwr Gribog)	SJ2865	Before 23/03/2007	Anon			-Withheld-	-Withheld-	D1118/011/03	BAP, Bem2, CHS2, HDir2, HDir4, LBAP-A, LBAP-C, LBAP-D, LBAP-E, LBAP-F, LBAP-T, LBAP-W, S7, WCA5	PC
<i>Triturus cristatus</i> (Great Crested Newt / Madfall Ddwr Gribog)	SJ2865	Before 23/03/2007	Anon			-Withheld-	-Withheld-	D1118/011/03	BAP, Bem2, CHS2, HDir2, HDir4, LBAP-A, LBAP-C, LBAP-D, LBAP-E, LBAP-F, LBAP-T, LBAP-W, S7, WCA5	PC
<i>Triturus cristatus</i> (Great Crested Newt / Madfall Ddwr Gribog)	SJ2865	Before 23/03/2007	Anon			-Withheld-	-Withheld-	D1118/011/03	BAP, Bem2, CHS2, HDir2, HDir4, LBAP-A, LBAP-C, LBAP-D, LBAP-E, LBAP-F, LBAP-T, LBAP-W, S7, WCA5	PC
<i>Triturus cristatus</i> (Great Crested Newt / Madfall Ddwr Gribog)	SJ2865	Before 23/03/2007	Anon			-Withheld-	-Withheld-	D1118/011/03	BAP, Bem2, CHS2, HDir2, HDir4, LBAP-A, LBAP-C, LBAP-D, LBAP-E, LBAP-F, LBAP-T, LBAP-W, S7, WCA5	PC

Species Name	Grid Reference	Date	Recorder(s)	Abundance	Record/Sample Type	Site Name	Notes	Dataset ID	Lists	V
<i>Triturus cristatus</i> (Great Crested Newt / Madfall Ddwr Gribog)	SJ2865	Before 23/03/2007	Anon			-Withheld-	-Withheld-	D1118/011/03	BAP, Bem2, CHS2, HDir2, HDir4, LBAP-A, LBAP-C, LBAP-D, LBAP-E, LBAP-F, LBAP-T, LBAP-W, S7, WCA5	PC
<i>Triturus cristatus</i> (Great Crested Newt / Madfall Ddwr Gribog)	SJ2865	Before 23/03/2007	Anon			-Withheld-	-Withheld-	D1118/011/03	BAP, Bem2, CHS2, HDir2, HDir4, LBAP-A, LBAP-C, LBAP-D, LBAP-E, LBAP-F, LBAP-T, LBAP-W, S7, WCA5	PC
<i>Triturus cristatus</i> (Great Crested Newt / Madfall Ddwr Gribog)	SJ2865	Before 23/03/2007	Anon			-Withheld-	-Withheld-	D1118/011/03	BAP, Bem2, CHS2, HDir2, HDir4, LBAP-A, LBAP-C, LBAP-D, LBAP-E, LBAP-F, LBAP-T, LBAP-W, S7, WCA5	PC
<i>Triturus cristatus</i> (Great Crested Newt / Madfall Ddwr Gribog)	SJ2865	Before 23/03/2007	Anon			-Withheld-	-Withheld-	D1118/011/03	BAP, Bem2, CHS2, HDir2, HDir4, LBAP-A, LBAP-C, LBAP-D, LBAP-E, LBAP-F, LBAP-T, LBAP-W, S7, WCA5	PC
<i>Triturus cristatus</i> (Great Crested Newt / Madfall Ddwr Gribog)	SJ2865	Before 23/03/2007	Anon			-Withheld-	-Withheld-	D1118/011/03	BAP, Bem2, CHS2, HDir2, HDir4, LBAP-A, LBAP-C, LBAP-D, LBAP-E, LBAP-F, LBAP-T, LBAP-W, S7, WCA5	PC
<i>Triturus cristatus</i> (Great Crested Newt / Madfall Ddwr Gribog)	SJ2864	Before 23/03/2007	Matthew Ellis			-Withheld-	-Withheld-	D1118/011/03	BAP, Bem2, CHS2, HDir2, HDir4, LBAP-A, LBAP-C, LBAP-D, LBAP-E, LBAP-F, LBAP-T, LBAP-W, S7, WCA5	PC
<i>Triturus cristatus</i> (Great Crested Newt / Madfall Ddwr Gribog)	SJ2864	Before 23/03/2007	Matthew Ellis			-Withheld-	-Withheld-	D1118/011/03	BAP, Bem2, CHS2, HDir2, HDir4, LBAP-A, LBAP-C, LBAP-D, LBAP-E, LBAP-F, LBAP-T, LBAP-W, S7, WCA5	PC

Species Name	Grid Reference	Date	Recorder(s)	Abundance	Record/Sample Type	Site Name	Notes	Dataset ID	Lists	V
<i>Triturus cristatus</i> (Great Crested Newt / Madfall Ddwr Gribog)	SJ2864	Before 23/03/2007	Matthew Ellis			-Withheld-	-Withheld-	D1118/011/03	BAP, Bem2, CHS2, HDir2, HDir4, LBAP-A, LBAP-C, LBAP-D, LBAP-E, LBAP-F, LBAP-T, LBAP-W, S7, WCA5	PC
<i>Triturus cristatus</i> (Great Crested Newt / Madfall Ddwr Gribog)	SJ2865	Before 23/03/2007	Deeside Urban Wildlife Group			-Withheld-	-Withheld-	D1118/011/03	BAP, Bem2, CHS2, HDir2, HDir4, LBAP-A, LBAP-C, LBAP-D, LBAP-E, LBAP-F, LBAP-T, LBAP-W, S7, WCA5	PC
<i>Triturus cristatus</i> (Great Crested Newt / Madfall Ddwr Gribog)	SJ2965	Before 23/03/2007	Deeside Urban Wildlife Group/CCW			-Withheld-	-Withheld-	D1118/011/03	BAP, Bem2, CHS2, HDir2, HDir4, LBAP-A, LBAP-C, LBAP-D, LBAP-E, LBAP-F, LBAP-T, LBAP-W, S7, WCA5	PC
<i>Triturus cristatus</i> (Great Crested Newt / Madfall Ddwr Gribog)	SJ2965	Before 23/03/2007	Anon			-Withheld-	-Withheld-	D1118/011/03	BAP, Bem2, CHS2, HDir2, HDir4, LBAP-A, LBAP-C, LBAP-D, LBAP-E, LBAP-F, LBAP-T, LBAP-W, S7, WCA5	PC
<i>Triturus cristatus</i> (Great Crested Newt / Madfall Ddwr Gribog)	SJ2865 (Approximate)	2 records, both on 25/04/2001	Tony & Pip Perry	2 female; 2 male, 9 female		-Withheld-	-Withheld-	D1118/011/03	BAP, Bem2, CHS2, HDir2, HDir4, LBAP-A, LBAP-C, LBAP-D, LBAP-E, LBAP-F, LBAP-T, LBAP-W, S7, WCA5	PC
<i>Triturus cristatus</i> (Great Crested Newt / Madfall Ddwr Gribog)	SJ2968	2 records, both in 1985	Leicester Polytechnic Great Crested Newt Survey; Mary Swan			-Withheld-	-Withheld-	D1076/001/02	BAP, Bem2, CHS2, HDir2, HDir4, LBAP-A, LBAP-C, LBAP-D, LBAP-E, LBAP-F, LBAP-T, LBAP-W, S7, WCA5	NA
<i>Triturus cristatus</i> (Great Crested Newt / Madfall Ddwr Gribog)	SJ2767 (Selected from Interactive Map)	5 records, between 07/04/2015 and 18/04/2023	Amanda Davies; Mandy Cartwright; Aaron FCC; Alistair Hemphill; Sarah Slater; Andrew Williams; Mandy Cartwright; Neil Smith; Amanda Davies; Sophie Roberts; Aaron FCC; Alistair Hemphill; Ste Lewis	2 Adult Male; 1 Adult Female; 1 Female; 1 Adult Female; 1 Adult Male; 1 Male	Torch Count	-Withheld-	-Withheld-	D1320/014/01	BAP, Bem2, CHS2, HDir2, HDir4, LBAP-A, LBAP-C, LBAP-D, LBAP-E, LBAP-F, LBAP-T, LBAP-W, S7, WCA5	NA, PC

Species Name	Grid Reference	Date	Recorder(s)	Abundance	Record/Sample Type	Site Name	Notes	Dataset ID	Lists	V
<i>Triturus cristatus</i> (Great Crested Newt / Madfall Ddwr Gribog)	SJ2968 (Selected from Interactive Map)	08/04/2014	Anon	1 Female	Torch Count	-Withheld-	-Withheld-	D1320/014/01	BAP, Bern2, CHS2, HDir2, HDir4, LBAP-A, LBAP-C, LBAP-D, LBAP-E, LBAP-F, LBAP-T, LBAP-W, S7, WCA5	NA
<i>Triturus cristatus</i> (Great Crested Newt / Madfall Ddwr Gribog)	SJ2864 (Selected from Interactive Map)	3 records, between 25/03/1992 and 20/04/2021	Paul Richards; Mandy Cartwright; Sophie Johnson; Ashley Payne; Keymar Wake	2 Adult (Sex Unknown); 7 Adult (Sex Unknown); 1 Adult Female	Torch Count	-Withheld-	-Withheld-	D1320/014/01	BAP, Bern2, CHS2, HDir2, HDir4, LBAP-A, LBAP-C, LBAP-D, LBAP-E, LBAP-F, LBAP-T, LBAP-W, S7, WCA5	NA
<i>Triturus cristatus</i> (Great Crested Newt / Madfall Ddwr Gribog)	SJ2867 (Selected from Interactive Map)	15/07/1991	Pip Perry; Tony Perry; Paul Richards	23 Larva/Tadpole	Torch Count	-Withheld-	-Withheld-	D1320/014/01	BAP, Bern2, CHS2, HDir2, HDir4, LBAP-A, LBAP-C, LBAP-D, LBAP-E, LBAP-F, LBAP-T, LBAP-W, S7, WCA5	NA
<i>Triturus cristatus</i> (Great Crested Newt / Madfall Ddwr Gribog)	SJ2865 (Estimated (Centroid of Site))	8 records, between 28/04/1998 and 14/05/2003	Anon; Pip Perry; Tony Perry; Tony Perry; Pip Perry	9 Adult (Sex Unknown); 2 Adult Male; 2 Adult Female; 5 Adult Male; 4 Adult Female; 1 Adult (Sex Unknown); 4 Adult (Sex Unknown); 7 Male; 5 Female; 2 Male; 9 Female; 5 Male; 4 Female	Torch Count	-Withheld-	-Withheld-	D1320/014/01	BAP, Bern2, CHS2, HDir2, HDir4, LBAP-A, LBAP-C, LBAP-D, LBAP-E, LBAP-F, LBAP-T, LBAP-W, S7, WCA5	NA
<i>Triturus cristatus</i> (Great Crested Newt / Madfall Ddwr Gribog)	SJ2968 (Selected from Interactive Map)	8 records, between 01/05/2012 and 18/04/2023	Amy Green; Nia Watkin; Tom Woodall; Ste Lewis; Anon; Ste Lewis; Steve Davies; Louise; Amanda Davies; Angharad Owens; Tom Woodall; Alistair Hemphill; Amanda Davies; Ste Lewis; Sophie Roberts; Tom W...	1 Male; 2 Male; 3 Female; 1 Adult (Sex Unknown); 1 Female; 1 Adult (Sex Unknown); 1 Female; 1 Adult (Sex Unknown); 8 Male; 4 Female	Torch Count	-Withheld-	-Withheld-	D1320/014/01	BAP, Bern2, CHS2, HDir2, HDir4, LBAP-A, LBAP-C, LBAP-D, LBAP-E, LBAP-F, LBAP-T, LBAP-W, S7, WCA5	NA, PC
<i>Triturus cristatus</i> (Great Crested Newt / Madfall Ddwr Gribog)	SJ2864 (Selected from Interactive Map)	5 records, between 07/05/2018 and 27/04/2023	Mandy Cartwright; Sophie Johnson; Mandy Cartwright; Sophie Johnson; Louise Sawrey	2 Adult Male; 1 Adult Male; 3 Adult Male; 1 Adult Female; 4 Adult Male; 1 Adult Female	Torch Count	-Withheld-	-Withheld-	D1320/014/01	BAP, Bern2, CHS2, HDir2, HDir4, LBAP-A, LBAP-C, LBAP-D, LBAP-E, LBAP-F, LBAP-T, LBAP-W, S7, WCA5	NA, PC

Species Name	Grid Reference	Date	Recorder(s)	Abundance	Record/Sample Type	Site Name	Notes	Dataset ID	Lists	V
<i>Triturus cristatus</i> (Great Crested Newt / Madfall Ddwr Gribog)	SJ2765 (Selected from Interactive Map)	2 records, between 24/01/2008 and 12/07/2018	Mandy Cartwright; Recorder Name Withheld	2 Adult Female; 3 Sub-adult; 1 adult M		-Withheld-	-Withheld-	D1480/001/01 , D1737/003/01	BAP, Bern2, CHS2, HDir4, LBAP-A, LBAP-C, LBAP-D, LBAP-E, LBAP-F, LBAP-T, LBAP-W, S7, WCA5	PC, NA
<i>Triturus cristatus</i> (Great Crested Newt / Madfall Ddwr Gribog)	SJ2965 (Selected from Interactive Map)	9 records, between 10/05/1992 and 11/04/2018	Gill Seddon; Peter Murphy; Mandy Cartwright; Paul Richards; Phil Hodges; Matthew Ellis; H Lewis; Pip Perry; Greg Carson; Sarah Carver; Paul Richards; Paul Richards; Kevin Theaker; Phil Hodges; Paul...	2 Adult Female; 2 Adult Male; 14 Adult Male; 1 Adult Female; 7 Adult (Sex Unknown); 1 Juvenile (Sex Unknown); 17 Adult (Sex Unknown); 11 Adult Male; 7 Adult Female; 3 Adult (Sex Unknown); 50 Adult ...	Torch Count	-Withheld-	-Withheld-	D1320/014/01	BAP, Bern2, CHS2, HDir2, HDir4, LBAP-A, LBAP-C, LBAP-D, LBAP-E, LBAP-F, LBAP-T, LBAP-W, S7, WCA5	NA
<i>Triturus cristatus</i> (Great Crested Newt / Madfall Ddwr Gribog)	SJ2865 (Selected from Interactive Map)	4 records, between 19/04/2005 and 13/04/2021	Tom Woodall; Phil Hodges; Aaron FCC; Ste Lewis; Amanda Davies; Aaron FCC; Jennifer Butler; Sarah Slater; Ste Lewis	1 Adult Male; 1 Adult Female; 1 Male; 3 Female	Torch Count	-Withheld-	-Withheld-	D1320/014/01	BAP, Bern2, CHS2, HDir2, HDir4, LBAP-A, LBAP-C, LBAP-D, LBAP-E, LBAP-F, LBAP-T, LBAP-W, S7, WCA5	NA
<i>Triturus cristatus</i> (Great Crested Newt / Madfall Ddwr Gribog)	SJ2767 (Supplied by Original Recorder)	3 records, between 28/05/2003 and 06/04/2006	Tony Perry; Pip Perry; Jacinta Williams; Andrew McIlwraith	1 Male; 2 Female; 1 Female; 1 Adult Male (Exact)	Torch Count	-Withheld-	-Withheld-	D1320/014/01 , D1923/001/01	BAP, Bern2, CHS2, HDir2, HDir4, LBAP-A, LBAP-C, LBAP-D, LBAP-E, LBAP-F, LBAP-T, LBAP-W, S7, WCA5	NA
<i>Triturus cristatus</i> (Great Crested Newt / Madfall Ddwr Gribog)	SJ2968 (Selected from Interactive Map)	3 records, between 22/04/1999 and 23/06/2001	Anon	2 Female; 1 Male	Torch Count	-Withheld-	-Withheld-	D1320/014/01	BAP, Bern2, CHS2, HDir2, HDir4, LBAP-A, LBAP-C, LBAP-D, LBAP-E, LBAP-F, LBAP-T, LBAP-W, S7, WCA5	NA
<i>Triturus cristatus</i> (Great Crested Newt / Madfall Ddwr Gribog)	SJ2868 (Selected from Interactive Map)	3 records, between 02/04/2006 and 24/08/2006	Anon	81 Male; 27 Female; 2 Adult (Sex Unknown); 15 Male; 7 Female; 1 Adult (Sex Unknown); Present Larva/Tadpole	Torch Count	-Withheld-	-Withheld-	D1320/014/01	BAP, Bern2, CHS2, HDir2, HDir4, LBAP-A, LBAP-C, LBAP-D, LBAP-E, LBAP-F, LBAP-T, LBAP-W, S7, WCA5	NA

Species Name	Grid Reference	Date	Recorder(s)	Abundance	Record/Sample Type	Site Name	Notes	Dataset ID	Lists	V
<i>Triturus cristatus</i> (Great Crested Newt / Madfall Ddwr Gribog)	SJ2968 (Selected from Interactive Map)	6 records, between 11/05/1999 and 26/05/2011	Anon; Gill Seddon; Phillip Pearce; James Emmett; Phillip Pearce; Kate Poyner	1 Adult (Sex Unknown); 1 Male; 2 Male; 2 Age & Sex Unknown; 1 Female; 1 Male; 2 Female	Torch Count; Not Applicable	-Withheld-	-Withheld-	D1320/014/01	BAP, Bern2, CHS2, HDir2, HDir4, LBAP-A, LBAP-C, LBAP-D, LBAP-E, LBAP-F, LBAP-T, LBAP-W, S7, WCA5	NA
<i>Triturus cristatus</i> (Great Crested Newt / Madfall Ddwr Gribog)	SJ2864 (Selected from Interactive Map)	10/04/2018	Mandy Cartwright	3 Adult Male; 4 Adult Female	Torch Count	-Withheld-	-Withheld-	D1320/014/01	BAP, Bern2, CHS2, HDir2, HDir4, LBAP-A, LBAP-C, LBAP-D, LBAP-E, LBAP-F, LBAP-T, LBAP-W, S7, WCA5	NA
<i>Triturus cristatus</i> (Great Crested Newt / Madfall Ddwr Gribog)	SJ2968 (Selected from Interactive Map)	2 records, between 03/04/2018 and 17/04/2018	Amanda Davies; Helen Mrowiec; David Bryan; Aaron FCC; Sarah Slater	2 Female; 1 Adult Male	Torch Count	-Withheld-	-Withheld-	D1320/014/01	BAP, Bern2, CHS2, HDir2, HDir4, LBAP-A, LBAP-C, LBAP-D, LBAP-E, LBAP-F, LBAP-T, LBAP-W, S7, WCA5	NA
<i>Triturus cristatus</i> (Great Crested Newt / Madfall Ddwr Gribog)	SJ2864 (Selected from Interactive Map)	3 records, between 23/04/2019 and 13/04/2023	Amanda Davies; Aaron FCC; Jennifer Butler; Amanda Davies; Alistair Hemphill; Ste Lewis; Ellie Wainwright; Sarah Slater	2 Male; 1 Male	Torch Count	-Withheld-	-Withheld-	D1320/014/01	BAP, Bern2, CHS2, HDir2, HDir4, LBAP-A, LBAP-C, LBAP-D, LBAP-E, LBAP-F, LBAP-T, LBAP-W, S7, WCA5	NA, PC
<i>Triturus cristatus</i> (Great Crested Newt / Madfall Ddwr Gribog)	SJ2864 (Approximate)	23/04/2019	Amanda Davies; Aaron FCC; Jennifer Butler	1 Male	Torch Count	-Withheld-	-Withheld-	D1320/014/01	BAP, Bern2, CHS2, HDir2, HDir4, LBAP-A, LBAP-C, LBAP-D, LBAP-E, LBAP-F, LBAP-T, LBAP-W, S7, WCA5	NA
<i>Triturus cristatus</i> (Great Crested Newt / Madfall Ddwr Gribog)	SJ2968 (Selected from Interactive Map)	26/05/2011	Gill Seddon	2 Adult (Sex Unknown)	Torch Count	-Withheld-	-Withheld-	D1320/014/01	BAP, Bern2, CHS2, HDir2, HDir4, LBAP-A, LBAP-C, LBAP-D, LBAP-E, LBAP-F, LBAP-T, LBAP-W, S7, WCA5	NA
<i>Triturus cristatus</i> (Great Crested Newt / Madfall Ddwr Gribog)	SJ2767 (Selected from Interactive Map)	07/07/2017	Ian Roberts	1 Sub-adult	Dead	-Withheld-	-Withheld-	D1480/001/01	BAP, Bern2, CHS2, HDir2, HDir4, LBAP-A, LBAP-C, LBAP-D, LBAP-E, LBAP-F, LBAP-T, LBAP-W, S7, WCA5	PC

Species Name	Grid Reference	Date	Recorder(s)	Abundance	Record/Sample Type	Site Name	Notes	Dataset ID	Lists	V
<i>Triturus cristatus</i> (Great Crested Newt / Madfall Ddwr Gribog)	SJ2968 (Selected from Interactive Map)	4 records, between 03/04/2018 and 18/04/2023	David Bryan; Aaron FCC; Sarah Slater; Helen Mrowiec; Tom Woodall; Helen Mrowiec; Aaron FCC; Amanda Davies; Helen Mrowiec	1 Male; 1 Female; 3 Male	Torch Count	-Withheld-	-Withheld-	D1320/014/01	BAP, Bern2, CHS2, HDir2, HDir4, LBAP-A, LBAP-C, LBAP-D, LBAP-E, LBAP-F, LBAP-T, LBAP-W, S7, WCA5	NA, PC
<i>Triturus cristatus</i> (Great Crested Newt / Madfall Ddwr Gribog)	SJ2865 (Selected from Interactive Map)	7 records, between 08/09/2019 and 25/04/2021	Karleigh Buckley; Kaleigh Buckley	4; 1; 3; 5		-Withheld-	-Withheld-	D1480/001/01 , D1117/001/01	BAP, Bern2, CHS2, HDir2, HDir4, LBAP-A, LBAP-C, LBAP-D, LBAP-E, LBAP-F, LBAP-T, LBAP-W, S7, WCA5	PC
<i>Triturus cristatus</i> (Great Crested Newt / Madfall Ddwr Gribog)	SJ2865 (Selected from Interactive Map)	09/05/2021	Karleigh Buckley	3		-Withheld-	-Withheld-	D1480/001/01	BAP, Bern2, CHS2, HDir2, HDir4, LBAP-A, LBAP-C, LBAP-D, LBAP-E, LBAP-F, LBAP-T, LBAP-W, S7, WCA5	PC
<i>Triturus cristatus</i> (Great Crested Newt / Madfall Ddwr Gribog)	SJ2868	5 records, between 11/04/2003 and 23/05/2003	P. Richards	16 Adult Male (Exact); 9 Adult Male (Exact); 12 Adult Male (Exact); 26 Adult Female (Exact); 4 Adult Female (Exact)		-Withheld-	-Withheld-	D1923/001/01	BAP, Bern2, CHS2, HDir2, HDir4, LBAP-A, LBAP-C, LBAP-D, LBAP-E, LBAP-F, LBAP-T, LBAP-W, S7, WCA5	NA
<i>Triturus cristatus</i> (Great Crested Newt / Madfall Ddwr Gribog)	SJ2867	18 records, between 01/06/2005 and 12/04/2007	Andrew McIlwraith; Jonathan Guarnaccio; Simon Holden	1 Adult Female (Exact); 5 Adult Male (Exact); 4 Adult Male (Exact); 1 Adult Male (Exact); 2 Adult Male (Exact); 3 Adult Female (Exact); 2 Adult Female (Exact); 8 Adult Male (Exact); 6 Adult Female ...		-Withheld-	-Withheld-	D1923/001/01	BAP, Bern2, CHS2, HDir2, HDir4, LBAP-A, LBAP-C, LBAP-D, LBAP-E, LBAP-F, LBAP-T, LBAP-W, S7, WCA5	NA
<i>Triturus cristatus</i> (Great Crested Newt / Madfall Ddwr Gribog)	SJ2868	17 records, between 12/04/2005 and 12/04/2007	Andrew McIlwraith; Simon Holden; Jonathan Guarnaccio	3 Adult Male (Exact); 1 Adult Female (Exact); 1 Adult Male (Exact); 2 Adult Female (Exact); 4 Adult Male (Exact); 1 Adult (Exact); 6 Adult Male (Exact); 3 Adult Female (Exact); P egg/ovum (Exact); ...		-Withheld-	-Withheld-	D1923/001/01	BAP, Bern2, CHS2, HDir2, HDir4, LBAP-A, LBAP-C, LBAP-D, LBAP-E, LBAP-F, LBAP-T, LBAP-W, S7, WCA5	NA

Species Name	Grid Reference	Date	Recorder(s)	Abundance	Record/Sample Type	Site Name	Notes	Dataset ID	Lists	V
<i>Triturus cristatus</i> (Great Crested Newt / Madfall Ddwr Gribog)	SJ2766	5 records, between 12/04/2005 and 13/05/2008	Jonathan Guarnaccio; Ben Milner; Lee Anthony Bagnall	5 Adult Male (Exact); 1 Adult Male (Exact); 2 Adult Female (Exact); P Adult (Exact); 1 Adult Female (Exact)		-Withheld-	-Withheld-	D1923/001/01	BAP, Bem2, CHS2, HDir2, HDir4, LBAP-A, LBAP-C, LBAP-D, LBAP-E, LBAP-F, LBAP-T, LBAP-W, S7, WCA5	NA
<i>Triturus cristatus</i> (Great Crested Newt / Madfall Ddwr Gribog)	SJ2765	2 records, both on 12/04/2005	Jonathan Guarnaccio	3 Adult Male (Exact); 2 Adult Female (Exact)		-Withheld-	-Withheld-	D1923/001/01	BAP, Bem2, CHS2, HDir2, HDir4, LBAP-A, LBAP-C, LBAP-D, LBAP-E, LBAP-F, LBAP-T, LBAP-W, S7, WCA5	NA
<i>Triturus cristatus</i> (Great Crested Newt / Madfall Ddwr Gribog)	SJ2766	7 records, between 29/03/2005 and 12/04/2005	Jonathan Guarnaccio	21 Adult Female (Exact); 35 Adult Male (Exact); 3 Adult Female (Exact); 1 Adult Male (Exact); 17 Adult Male (Exact); 2 Adult Female (Exact); P egg/ovum (Exact)		-Withheld-	-Withheld-	D1923/001/01	BAP, Bem2, CHS2, HDir2, HDir4, LBAP-A, LBAP-C, LBAP-D, LBAP-E, LBAP-F, LBAP-T, LBAP-W, S7, WCA5	NA
<i>Triturus cristatus</i> (Great Crested Newt / Madfall Ddwr Gribog)	SJ2767	05/04/2006 to 06/04/2006	Andrew McIlwraith	1 Adult Male (Exact)		-Withheld-	-Withheld-	D1923/001/01	BAP, Bem2, CHS2, HDir2, HDir4, LBAP-A, LBAP-C, LBAP-D, LBAP-E, LBAP-F, LBAP-T, LBAP-W, S7, WCA5	NA
<i>Triturus cristatus</i> (Great Crested Newt / Madfall Ddwr Gribog)	SJ2865	16/04/2003	Recorder Name Withheld	1 adult F		-Withheld-	-Withheld-	D1737/003/01	BAP, Bem2, CHS2, HDir2, HDir4, LBAP-A, LBAP-C, LBAP-D, LBAP-E, LBAP-F, LBAP-T, LBAP-W, S7, WCA5	NA
<i>Triturus cristatus</i> (Great Crested Newt / Madfall Ddwr Gribog)	SJ2865	4 records, between 16/04/2003 and 14/05/2003	Recorder Name Withheld	23 adult M; 12 adult F; 6 adult M; 4 adult F		-Withheld-	-Withheld-	D1737/003/01	BAP, Bem2, CHS2, HDir2, HDir4, LBAP-A, LBAP-C, LBAP-D, LBAP-E, LBAP-F, LBAP-T, LBAP-W, S7, WCA5	NA
<i>Triturus cristatus</i> (Great Crested Newt / Madfall Ddwr Gribog)	SJ2965 (GPS Reading)	03/08/2020	Brianna Hodge	1 Adult Female	Dead	-Withheld-	-Withheld-	D1480/001/01	BAP, Bem2, CHS2, HDir2, HDir4, LBAP-A, LBAP-C, LBAP-D, LBAP-E, LBAP-F, LBAP-T, LBAP-W, S7, WCA5	PC

Species Name	Grid Reference	Date	Recorder(s)	Abundance	Record/Sample Type	Site Name	Notes	Dataset ID	Lists	V
<i>Triturus cristatus</i> (Great Crested Newt / Madfall Ddwr Gribog)	SJ2864 (GPS Reading)	10/08/2020	Brianna Hodge	1 Adult Female	Under artificial refuge	-Withheld-	-Withheld-	D1480/001/01	BAP, Bem2, CHS2, HDir2, HDir4, LBAP-A, LBAP-C, LBAP-D, LBAP-E, LBAP-F, LBAP-T, LBAP-W, S7, WCA5	PC
<i>Triturus cristatus</i> (Great Crested Newt / Madfall Ddwr Gribog)	SJ2865 (GPS Reading)	01/09/2020	Brianna Hodge	1 Adult	Under artificial refuge	-Withheld-	-Withheld-	D1480/001/01	BAP, Bem2, CHS2, HDir2, HDir4, LBAP-A, LBAP-C, LBAP-D, LBAP-E, LBAP-F, LBAP-T, LBAP-W, S7, WCA5	PC
<i>Triturus cristatus</i> (Great Crested Newt / Madfall Ddwr Gribog)	SJ3066 (Observation Point Grid Reference; Approximate)	3 records, all on 28/04/2022	Beth Hasell; WSP UK Limited	2 Adult Male; 2 Juvenile	Live Sighting	-Withheld-	-Withheld-	D1117/001/01	BAP, Bem2, CHS2, HDir2, HDir4, LBAP-A, LBAP-C, LBAP-D, LBAP-E, LBAP-F, LBAP-T, LBAP-W, S7, WCA5	PC
<i>Triturus cristatus</i> (Great Crested Newt / Madfall Ddwr Gribog)	SJ2967 (Observation Point Grid Reference)	3 records, between 28/04/2022 and 11/05/2022	Beth Hasell	3 Adult Male; 5 Adult Male; 5 Adult Female		-Withheld-	-Withheld-	D1117/001/01	BAP, Bem2, CHS2, HDir2, HDir4, LBAP-A, LBAP-C, LBAP-D, LBAP-E, LBAP-F, LBAP-T, LBAP-W, S7, WCA5	PC
<i>Triturus cristatus</i> (Great Crested Newt / Madfall Ddwr Gribog)	SJ2868	19/09/2005	Julia Drage	P Adult (Exact)		-Withheld-	-Withheld-	D1923/001/01	BAP, Bem2, CHS2, HDir2, HDir4, LBAP-A, LBAP-C, LBAP-D, LBAP-E, LBAP-F, LBAP-T, LBAP-W, S7, WCA5	NA
<i>Triturus cristatus</i> (Great Crested Newt / Madfall Ddwr Gribog)	SJ2766	3 records, between 15/05/2008 and 05/06/2008	Lee Anthony Bagnall	P Juvenile (Exact)		-Withheld-	-Withheld-	D1923/001/01	BAP, Bem2, CHS2, HDir2, HDir4, LBAP-A, LBAP-C, LBAP-D, LBAP-E, LBAP-F, LBAP-T, LBAP-W, S7, WCA5	NA
<i>Triturus cristatus</i> (Great Crested Newt / Madfall Ddwr Gribog)	SJ2865	24/01/2008	Recorder Name Withheld	1 adult M		-Withheld-	-Withheld-	D1737/003/01	BAP, Bem2, CHS2, HDir2, HDir4, LBAP-A, LBAP-C, LBAP-D, LBAP-E, LBAP-F, LBAP-T, LBAP-W, S7, WCA5	NA

Species Name	Grid Reference	Date	Recorder(s)	Abundance	Record/Sample Type	Site Name	Notes	Dataset ID	Lists	V
<i>Triturus cristatus</i> (Great Crested Newt / Madfall Ddwr Gribog)	SJ2965	15 records, between 10/05/1992 and 09/04/2003	Recorder Name Withheld	167 adult; 48 adult; 32 adult; 101 adult; 100 adult; 116 adult; 80 adult; 103 adult; 4 adult; 1 adult M; 2 adult F; 111 adult; 104 adult; 128 adult		-Withheld-	-Withheld-	D1737/003/01	BAP, Bern2, CHS2, HDir2, HDir4, LBAP-A, LBAP-C, LBAP-D, LBAP-E, LBAP-F, LBAP-T, LBAP-W, S7, WCA5	NA
<i>Triturus cristatus</i> (Great Crested Newt / Madfall Ddwr Gribog)	SJ2865	6 records, between 16/04/2003 and 14/05/2003	Recorder Name Withheld	3 adult; 23 adult M; 18 adult F; 14 adult; 34 adult M; 35 adult F		-Withheld-	-Withheld-	D1737/003/01	BAP, Bern2, CHS2, HDir2, HDir4, LBAP-A, LBAP-C, LBAP-D, LBAP-E, LBAP-F, LBAP-T, LBAP-W, S7, WCA5	NA
<i>Triturus cristatus</i> (Great Crested Newt / Madfall Ddwr Gribog)	SJ2968 (Selected from Interactive Map)	19/04/2022	Sophie Roberts; Ste Lewis	1 Male	Torch Count	-Withheld-	-Withheld-	D1320/014/01	BAP, Bern2, CHS2, HDir2, HDir4, LBAP-A, LBAP-C, LBAP-D, LBAP-E, LBAP-F, LBAP-T, LBAP-W, S7, WCA5	PC
<i>Triturus cristatus</i> (Great Crested Newt / Madfall Ddwr Gribog)	SJ2967 (Selected from Interactive Map)	19/04/2022	Helen Mrowiec; Aaron FCC	4 Male; 4 Female	Torch Count	-Withheld-	-Withheld-	D1320/014/01	BAP, Bern2, CHS2, HDir2, HDir4, LBAP-A, LBAP-C, LBAP-D, LBAP-E, LBAP-F, LBAP-T, LBAP-W, S7, WCA5	PC
<i>Triturus cristatus</i> (Great Crested Newt / Madfall Ddwr Gribog)	SJ2864 (Selected from Interactive Map)	2 records, between 14/04/2022 and 28/04/2022	Mandy Cartwright; Sophie Johnson; Mandy Cartwright; Sophie Johnson; Louise Sawrey	1 Adult Male; 1 Adult Female; 1 Adult Female	Torch Count	-Withheld-	-Withheld-	D1320/014/01	BAP, Bern2, CHS2, HDir2, HDir4, LBAP-A, LBAP-C, LBAP-D, LBAP-E, LBAP-F, LBAP-T, LBAP-W, S7, WCA5	PC
<i>Triturus cristatus</i> (Great Crested Newt / Madfall Ddwr Gribog)	SJ2766	2 records, between 23/04/1998 and 05/07/1999	Recorder Name Withheld	23 adult		-Withheld-	-Withheld-	D1737/003/01	BAP, Bern2, CHS2, HDir2, HDir4, LBAP-A, LBAP-C, LBAP-D, LBAP-E, LBAP-F, LBAP-T, LBAP-W, S7, WCA5	NA
<i>Triturus cristatus</i> (Great Crested Newt / Madfall Ddwr Gribog)	SJ2865	January 2008	Recorder Name Withheld	1 adult M		-Withheld-	-Withheld-	D1737/003/01	BAP, Bern2, CHS2, HDir2, HDir4, LBAP-A, LBAP-C, LBAP-D, LBAP-E, LBAP-F, LBAP-T, LBAP-W, S7, WCA5	NA

Species Name	Grid Reference	Date	Recorder(s)	Abundance	Record/Sample Type	Site Name	Notes	Dataset ID	Lists	V
<i>Triturus cristatus</i> (Great Crested Newt / Madfall Ddwr Gribog)	SJ2865 (Estimated Centroid of Site))	6 records, between 15/05/2020 and 28/04/2021	Max Ellson	6 Juvenile; 1 Juvenile; 1 Adult Female; 2 Juvenile; 1 Juvenile; 1 Adult Female; 8 Juvenile; 2 Adult Male; 2 Adult Female		-Withheld-	-Withheld-	D1117/001/01	BAP, Bem2, CHS2, HDir2, HDir4, LBAP-A, LBAP-C, LBAP-D, LBAP-E, LBAP-F, LBAP-T, LBAP-W, S7, WCA5	PC
<i>Triturus cristatus</i> (Great Crested Newt / Madfall Ddwr Gribog)	SJ2767 (Supplied by Original Recorder)	04/04/2023	Amanda Davies; Sophie Roberts	1 Female	Torch Count	-Withheld-	-Withheld-	D1320/014/01	BAP, Bem2, CHS2, HDir2, HDir4, LBAP-A, LBAP-C, LBAP-D, LBAP-E, LBAP-F, LBAP-T, LBAP-W, S7, WCA5	PC
<i>Turdus iliacus</i> (Redwing / Coch Dan Adain)	SJ3066 (Approximate)	3 records, between 07/02/2012 and 08/01/2020	Hazel Jones; Mr Michael Buckley	5; 4	Reported to recorder	Hawarden, NW; Rivacre Valley Country Park	Survey: Observer data	D0062/008/01 , D1297/040/01	BDir2.2, LBAP-C, RL-CR, UKBA, WBA, WCA1.1	NA, PC
<i>Turdus iliacus</i> (Redwing / Coch Dan Adain)	SJ3068	09/01/2005	Kevin J Smith	10	Reported to recorder	Shotton	Survey: Observer data	D0062/008/01	BDir2.2, LBAP-C, RL-CR, UKBA, WBA, WCA1.1	NA
<i>Turdus iliacus</i> (Redwing / Coch Dan Adain)	SJ2864	24/10/2011	Steven Davies	10+	Reported to recorder	Buckley, NE	Survey: Observer data	D0062/008/01	BDir2.2, LBAP-C, RL-CR, UKBA, WBA, WCA1.1	NA
<i>Turdus iliacus</i> (Redwing / Coch Dan Adain)	SJ2967	2 records, between 16/03/2004 and 26/02/2019	David Owen Jones; Mr Trevor Payne	20+; 10	Reported to recorder	Connah's Quay, Wepre Wood; Sj2967 Wepre Woods	last. Survey: Observer data	D0062/008/01 , D1297/027/01	BDir2.2, LBAP-C, RL-CR, UKBA, WBA, WCA1.1	NA, PC
<i>Turdus iliacus</i> (Redwing / Coch Dan Adain)	SJ2865 (Approximate)	27/03/2003	Mr Simon Cohen	20		Liverpool Rd, Buckley		D1297/041/01	BDir2.2, LBAP-C, RL-CR, UKBA, WBA, WCA1.1	PC
<i>Turdus philomelos</i> (Song Thrush / Bronfraith)	SJ2808265422 (GPS Reading)	7 records, between 21/04/2015 and 30/04/2015	Anon @ NatureSpy	1 Full-Grown		Brookhill		D1603/001/01	BAP, BDir2.2, LBAP-A, LBAP-C, LBAP-D, LBAP-E, LBAP-F, LBAP-G, LBAP-W, S7, UKBA, WBA	PC
<i>Turdus philomelos</i> (Song Thrush / Bronfraith)	SJ2872068582	26/02/2015	Anon @ NatureSpy	1 Full-Grown		Gathering Grounds		D1603/001/01	BAP, BDir2.2, LBAP-A, LBAP-C, LBAP-D, LBAP-E, LBAP-F, LBAP-G, LBAP-W, S7, UKBA, WBA	PC

Species Name	Grid Reference	Date	Recorder(s)	Abundance	Record/Sample Type	Site Name	Notes	Dataset ID	Lists	V
<i>Turdus philomelos</i> (Song Thrush / Bronfraith)	SJ276662 (Estimated Centroid of Site)	2006	Anon			SSSI: Buckley Claypits And Commons		D0026/035/01	BAP, BDir2.2, LBAP-A, LBAP-C, LBAP-D, LBAP-E, LBAP-F, LBAP-G, LBAP-W, S7, UKBA, WBA	NA
<i>Turdus philomelos</i> (Song Thrush / Bronfraith)	SJ309676 (Estimated Centroid of Transect)	5 records, between April 2004 and May 2006	Anon	6; 3; 5; 7; 1		Deeside	Breeding bird survey	D0026/073/01	BAP, BDir2.2, LBAP-A, LBAP-C, LBAP-D, LBAP-E, LBAP-F, LBAP-G, LBAP-W, S7, UKBA, WBA	NA
<i>Turdus philomelos</i> (Song Thrush / Bronfraith)	SJ302672 (Estimated Centroid of Site)	29/07/1999	Anon			Aston Wetland	Broad habitat type: Swamp, Tall Herb Fen and Aquatic	D0227/002/01	BAP, BDir2.2, LBAP-A, LBAP-C, LBAP-D, LBAP-E, LBAP-F, LBAP-G, LBAP-W, S7, UKBA, WBA	PC
<i>Turdus philomelos</i> (Song Thrush / Bronfraith)	SJ2892267820	2 records, between 01/08/2015 and 02/08/2015	Anon @ NatureSpy	1 Full-Grown		Wepre Park		D1603/001/01	BAP, BDir2.2, LBAP-A, LBAP-C, LBAP-D, LBAP-E, LBAP-F, LBAP-G, LBAP-W, S7, UKBA, WBA	PC
<i>Turdus philomelos</i> (Song Thrush / Bronfraith)	SJ2873564890	03/10/2015	Anon @ NatureSpy	1 Adult		Etna Park		D1603/001/01	BAP, BDir2.2, LBAP-A, LBAP-C, LBAP-D, LBAP-E, LBAP-F, LBAP-G, LBAP-W, S7, UKBA, WBA	PC
<i>Turdus philomelos</i> (Song Thrush / Bronfraith)	SJ2862265094	3 records, between 30/09/2015 and 02/10/2015	Anon @ NatureSpy	1 Adult		Etna Park		D1603/001/01	BAP, BDir2.2, LBAP-A, LBAP-C, LBAP-D, LBAP-E, LBAP-F, LBAP-G, LBAP-W, S7, UKBA, WBA	PC
<i>Turdus philomelos</i> (Song Thrush / Bronfraith)	SJ2810765422 (GPS Reading)	2 records, both on 26/04/2015	Anon @ NatureSpy	1 Full-Grown		Brookhill	Not sure what type of thrush; Not sure on the type of thrush	D1603/001/01	BAP, BDir2.2, LBAP-A, LBAP-C, LBAP-D, LBAP-E, LBAP-F, LBAP-G, LBAP-W, S7, UKBA, WBA	PC
<i>Turdus philomelos</i> (Song Thrush / Bronfraith)	SJ3017168336 (GPS Reading)	4 records, between 31/05/2015 and 03/06/2015	Anon @ NatureSpy	1 Full-Grown		Taliesin		D1603/001/01	BAP, BDir2.2, LBAP-A, LBAP-C, LBAP-D, LBAP-E, LBAP-F, LBAP-G, LBAP-W, S7, UKBA, WBA	PC
<i>Turdus philomelos</i> (Song Thrush / Bronfraith)	SJ2865	24/01/2009 to 25/01/2009	Anon				Occurrence ID: NBN-GA000656-BGBW2009-16441769-106813628	D1852/002/01	BAP, BDir2.2, LBAP-A, LBAP-C, LBAP-D, LBAP-E, LBAP-F, LBAP-G, LBAP-W, S7, UKBA, WBA	PC

Species Name	Grid Reference	Date	Recorder(s)	Abundance	Record/Sample Type	Site Name	Notes	Dataset ID	Lists	V
<i>Turdus philomelos</i> (Song Thrush / Bronfraith)	SJ2767	24/01/2009 to 25/01/2009	Anon				Occurrence ID: NBN-GA000656-BGBW2009-16441155-106813809	D1852/002/01	BAP, BDir2.2, LBAP-A, LBAP-C, LBAP-D, LBAP-E, LBAP-F, LBAP-G, LBAP-W, S7, UKBA, WBA	PC
<i>Turdus philomelos</i> (Song Thrush / Bronfraith)	SJ3166	24/01/2009 to 25/01/2009	Anon				Occurrence ID: NBN-GA000656-BGBW2009-16443542-106813487	D1852/002/01	BAP, BDir2.2, LBAP-A, LBAP-C, LBAP-D, LBAP-E, LBAP-F, LBAP-G, LBAP-W, S7, UKBA, WBA	PC
<i>Turdus philomelos</i> (Song Thrush / Bronfraith)	SJ2965	24/01/2009 to 25/01/2009	Anon				Occurrence ID: NBN-GA000656-BGBW2009-16442534-106813750	D1852/002/01	BAP, BDir2.2, LBAP-A, LBAP-C, LBAP-D, LBAP-E, LBAP-F, LBAP-G, LBAP-W, S7, UKBA, WBA	PC
<i>Turdus philomelos</i> (Song Thrush / Bronfraith)	SJ2868	24/01/2009 to 25/01/2009	Anon				Occurrence ID: NBN-GA000656-BGBW2009-16441834-106813677	D1852/002/01	BAP, BDir2.2, LBAP-A, LBAP-C, LBAP-D, LBAP-E, LBAP-F, LBAP-G, LBAP-W, S7, UKBA, WBA	PC
<i>Turdus philomelos</i> (Song Thrush / Bronfraith)	SJ3165 (Approximate)	5 records, between 15/03/2002 and 16/02/2015	Anon; Hazel Jones; Mrs Jean Calloway; Steven Davies	1	Reported to recorder	Hawarden	Occurrence ID: NBN-GA000656-BGBW2009-16443537-106813511; Survey: Observer data; Birdtrack. Activity: FF; BirdTrack	D1852/002/01 , D0062/008/01 , D1297/041/01 , D1297/025/01	BAP, BDir2.2, LBAP-A, LBAP-C, LBAP-D, LBAP-E, LBAP-F, LBAP-G, LBAP-W, S7, UKBA, WBA	PC, NA
<i>Turdus philomelos</i> (Song Thrush / Bronfraith)	SJ3066 (Approximate)	12 records, between 24/01/2009 and 08/01/2020	Anon; Hazel Jones; Mr Michael Buckley	1; 2	Reported to recorder	Hawarden, NW; Rivacre Valley Country Park	Occurrence ID: NBN-GA000656-BGBW2009-16443129-106813772; Activity: S. Survey: Observer data; First song of year. Survey: Observer data; On bird table roof. Survey: Observer data; Snail in beak. Survey: Observer data; Survey: Observer data	D1852/002/01 , D0062/008/01 , D1297/040/01	BAP, BDir2.2, LBAP-A, LBAP-C, LBAP-D, LBAP-E, LBAP-F, LBAP-G, LBAP-W, S7, UKBA, WBA	PC, NA
<i>Turdus philomelos</i> (Song Thrush / Bronfraith)	SJ2864 (Approximate)	5 records, between 24/01/2009 and 09/06/2020	Anon; Martin G Williams; Dr Anne Brenchley; Deborah Sainsbury; Trevor G Payne	1; 2	Reported to recorder	Buckley, NE; SJ2864 Buckley NE	Occurrence ID: NBN-GA000656-BGBW2009-16441474-106813713; Survey: Observer data; Birdtrack; BirdTrack. Activity: S	D1852/002/01 , D0062/008/01 , D1297/040/01 , D1297/025/01	BAP, BDir2.2, LBAP-A, LBAP-C, LBAP-D, LBAP-E, LBAP-F, LBAP-G, LBAP-W, S7, UKBA, WBA	PC, NA

Species Name	Grid Reference	Date	Recorder(s)	Abundance	Record/Sample Type	Site Name	Notes	Dataset ID	Lists	V
<i>Turdus philomelos</i> (Song Thrush / Bronfraith)	SJ2968 (Approximate)	2 records, between 24/01/2009 and 16/01/2020	Anon; Mr David Winnard	1		Wepre CP	Occurrence ID: NBN-GA000656-BGBW2009-16442075-106813693	D1852/002/01 , D1297/040/01	BAP, BDir2.2, LBAP-A, LBAP-C, LBAP-D, LBAP-E, LBAP-F, LBAP-G, LBAP-W, S7, UKBA, WBA	PC
<i>Turdus philomelos</i> (Song Thrush / Bronfraith)	SJ2967	5 records, between 26/04/2007 and 26/02/2019	Richard Castell; Mr Trevor Payne	2+; 1	Reported to recorder	Connah's Quay, Wepre Wood; Sj2967 Wepre Woods	Survey: Observer data; Nest with eggs. Survey: Observer data	D0062/008/01 , D1297/027/01	BAP, BDir2.2, LBAP-A, LBAP-C, LBAP-D, LBAP-E, LBAP-F, LBAP-G, LBAP-W, S7, UKBA, WBA	NA, PC
<i>Turdus philomelos</i> (Song Thrush / Bronfraith)	SJ287669 (Estimated (Centroid of Site))	21/05/1985	Dawn Gray and Janice Butler		Live Sighting	New Inn Bridge Farm Wood		D1239/016/01	BAP, BDir2.2, LBAP-A, LBAP-C, LBAP-D, LBAP-E, LBAP-F, LBAP-G, LBAP-W, S7, UKBA, WBA	PC
<i>Turdus philomelos</i> (Song Thrush / Bronfraith)	SJ277660 (Estimated (Centroid of Site))	08/05/1985	Dawn Gray and Janice Butler		Live Sighting	Ewloe Barn Industrial Estate		D1239/016/01	BAP, BDir2.2, LBAP-A, LBAP-C, LBAP-D, LBAP-E, LBAP-F, LBAP-G, LBAP-W, S7, UKBA, WBA	PC
<i>Turdus philomelos</i> (Song Thrush / Bronfraith)	SJ27666764 (Selected from Interactive Map)	23/06/2017	Ian Roberts	1 Adult		Pentre Farm, Northop Hall	In nesting territory	D1117/001/01	BAP, BDir2.2, LBAP-A, LBAP-C, LBAP-D, LBAP-E, LBAP-F, LBAP-G, LBAP-W, S7, UKBA, WBA	PC
<i>Turdus philomelos</i> (Song Thrush / Bronfraith)	SJ3068	31/03/2009	Jim Hulse	1	Reported to recorder	Shotton	Survey: Observer data	D0062/008/01	BAP, BDir2.2, LBAP-A, LBAP-C, LBAP-D, LBAP-E, LBAP-F, LBAP-G, LBAP-W, S7, UKBA, WBA	NA
<i>Turdus philomelos</i> (Song Thrush / Bronfraith)	SJ2766	10/07/2021	Recorder Name withheld (obsr1292811)	1		Ewloe Green services (53.191, -3.081)		D0346/002/01	BAP, BDir2.2, LBAP-A, LBAP-C, LBAP-D, LBAP-E, LBAP-F, LBAP-G, LBAP-W, S7, UKBA, WBA	UA
<i>Turdus philomelos</i> (Song Thrush / Bronfraith)	SJ2765 (Approximate)	14/05/2020	Mr Glyn Roberts	2		Buckley-Lower Common		D1297/040/01	BAP, BDir2.2, LBAP-A, LBAP-C, LBAP-D, LBAP-E, LBAP-F, LBAP-G, LBAP-W, S7, UKBA, WBA	PC
<i>Turdus philomelos</i> (Song Thrush / Bronfraith)	SJ2867	2 records, between 26/07/2013 and 26/02/2019	Vince R Beaney; Mr Trevor Payne	1		Connah's Quay, Wepre; Sj 2867 Ewloe castle	BirdTrack	D1297/025/01 , D1297/027/01	BAP, BDir2.2, LBAP-A, LBAP-C, LBAP-D, LBAP-E, LBAP-F, LBAP-G, LBAP-W, S7, UKBA, WBA	PC

Species Name	Grid Reference	Date	Recorder(s)	Abundance	Record/Sample Type	Site Name	Notes	Dataset ID	Lists	V
<i>Turdus philomelos</i> (Song Thrush / Bronfraith)	SJ2964	19/01/2017	Recorder Name withheld (obsr845789)	3		GB-Wales-Buckley-Drury Lane		D0346/003/01	BAP, BDir2.2, LBAP-A, LBAP-C, LBAP-D, LBAP-E, LBAP-F, LBAP-G, LBAP-W, S7, UKBA, WBA	UA
<i>Turdus pilaris</i> (Fieldfare / Socan Eira)	SJ2964	24/01/2009 to 25/01/2009	Anon				Occurrence ID: NBN-GA000656-BGBW2009-16442195-106429524	D1852/002/01	BDir2.2, LBAP-C, RL-PX, UKBR, WBA, WCA1.1	PC
<i>Turdus pilaris</i> (Fieldfare / Socan Eira)	SJ3066 (Approximate)	6 records, between 04/02/2012 and 08/01/2020	Hazel Jones; Mr Michael Buckley	12; 30; 40; 1	Reported to recorder	Hawarden, NW; Rivacre Valley Country Park	Survey: Observer data; Flying over. Survey: Observer data	D0062/008/01 , D1297/040/01	BDir2.2, LBAP-C, RL-PX, UKBR, WBA, WCA1.1	NA, PC
<i>Turdus pilaris</i> (Fieldfare / Socan Eira)	SJ2767	12/03/2006	Andrew Wallbank	20	Reported to recorder	Northop Hall	Flew South. Survey: Observer data	D0062/008/01	BDir2.2, LBAP-C, RL-PX, UKBR, WBA, WCA1.1	NA
<i>Turdus pilaris</i> (Fieldfare / Socan Eira)	SJ2864	09/02/2009	Trevor G Payne	1	Reported to recorder	Buckley, NE	Survey: Observer data	D0062/008/01	BDir2.2, LBAP-C, RL-PX, UKBR, WBA, WCA1.1	NA
<i>Turdus pilaris</i> (Fieldfare / Socan Eira)	SJ3167	27/12/2010	Lisa Rogan	5		Queensferry, S	Birdtrack:	D1297/025/01	BDir2.2, LBAP-C, RL-PX, UKBR, WBA, WCA1.1	PC
<i>Turdus pilaris</i> (Fieldfare / Socan Eira)	SJ2967	26/02/2019	Mr Trevor Payne	2		Sj2967 Wepre Woods		D1297/027/01	BDir2.2, LBAP-C, RL-PX, UKBR, WBA, WCA1.1	PC
<i>Turdus torquatus</i> (Ring Ouzel / Mwyalchen y Mynydd)	SJ2966	04/04/2014	Edward Jones	1		Ewloe	BirdTrack	D1297/025/01	BAP, Bern2, LBAP-C, LBAP-D, LBAP-F, LBAP-G, RL-VU, S7, UKBR, WBR	PC
<i>Tyria jacobaeae</i> (Cinnabar / Teigr y Benfelen)	SJ305665 (Supplied by Original Recorder (Checked))	Before 01/10/1998	Geoff Neal			36 The Ridgeway, Hawarden		D0026/042/01	BAP, LBAP-G, S7	PC

Species Name	Grid Reference	Date	Recorder(s)	Abundance	Record/Sample Type	Site Name	Notes	Dataset ID	Lists	V
<i>Tyria jacobaeae</i> (Cinnabar / Teigr y Benfelen)	SJ307678	14 records, between 25/07/2012 and 05/06/2016	Colin Jones	1 Adult; 1 Adult; 2 Adult	Mercury vapour light	Shotton;Higher Shotton	Method: MV 125W; Method: 125MV; MV 125W; 125W MV	D1285/001/03 , D1991/001/02	BAP, LBAP-G, S7	NA
<i>Tyria jacobaeae</i> (Cinnabar / Teigr y Benfelen)	SJ287683 (Estimated (Centroid of Site))	16/06/2022	Kate Wilson	2		Llwyni Valley Upper		D1531/001/01	BAP, LBAP-G, S7	PC
<i>Tyto alba</i> (Barn Owl / Tylluan Wen)	SJ3078866472 (Supplied by Original Recorder (Checked))	May 2018	Robert William Stiggebout	1		Poor Clare Colettine Monastery, Upper Aston Hall Lane Hawarden, CH5 3EN	Perched at night in a tree in the wooded area of the monastery to the North of the main monastery building.	D1117/001/01	Bern2, CITES-A, LBAP-A, LBAP-C, LBAP-D, LBAP-E, LBAP-F, LBAP-G, LBAP-T, LBAP-W, WBA, WCA1.1, WCA9	PC
<i>Vanellus vanellus</i> (Lapwing / Cornchwiglen)	SJ309676 (Estimated (Centroid of Transect))	3 records, between 16/11/2005 and 17/02/2006	Anon	2; 36; 21		Deeside		D0026/073/01	BAP, BDir2.2, Bonn2, LBAP-A, LBAP-C, LBAP-D, LBAP-E, LBAP-F, LBAP-G, RL-EN, RL-VU, S7, UKBR, WBR	NA
<i>Vanellus vanellus</i> (Lapwing / Cornchwiglen)	SJ280666 (Estimated (Centroid of Site))	07/05/1985	Janice Butler and Dawn Gray		Live Sighting	Ewloe Barn Wood	Displaying in field to S.W. of site	D1239/016/01	BAP, BDir2.2, Bonn2, LBAP-A, LBAP-C, LBAP-D, LBAP-E, LBAP-F, LBAP-G, RL-EN, RL-VU, S7, UKBR, WBR	PC
<i>Vanellus vanellus</i> (Lapwing / Cornchwiglen)	SJ3165	08/10/2019	Mr Edward Williams	c25		Mobile-SJ3165		D1297/027/01	BAP, BDir2.2, Bonn2, LBAP-A, LBAP-C, LBAP-D, LBAP-E, LBAP-F, LBAP-G, RL-EN, RL-VU, S7, UKBR, WBR	PC
<i>Vipera berus</i> (Adder / Gwiber)	SJ26	30/06/2002	Tony Perry	2		-Withheld-	-Withheld-	D0035/002/01	BAP, Bern3, LBAP-A, LBAP-C, LBAP-D, LBAP-E, LBAP-F, LBAP-G, LBAP-T, S7, WCA5, WRL- RA[NT]	KC
<i>Vipera berus</i> (Adder / Gwiber)	SJ26	June 2001	Denise Connor			-Withheld-	-Withheld-	D0035/002/01	BAP, Bern3, LBAP-A, LBAP-C, LBAP-D, LBAP-E, LBAP-F, LBAP-G, LBAP-T, S7, WCA5, WRL- RA[NT]	PC

Species Name	Grid Reference	Date	Recorder(s)	Abundance	Record/Sample Type	Site Name	Notes	Dataset ID	Lists	V
<i>Vipera berus</i> (Adder / Gwiber)	SJ26	2006	Tony Perry	1 male		-Withheld-	-Withheld-	D0035/002/01	BAP, Bem3, LBAP-A, LBAP-C, LBAP-D, LBAP-E, LBAP-F, LBAP-G, LBAP-T, S7, WCA5, WRL-RA[NT]	KC
<i>Vipera berus</i> (Adder / Gwiber)	SJ26 (Supplied by Original Recorder)	07/08/2003	Jan Wilkinson	Present		-Withheld-	-Withheld-	D1045/001/01	BAP, Bem3, LBAP-A, LBAP-C, LBAP-D, LBAP-E, LBAP-F, LBAP-G, LBAP-T, S7, WCA5, WRL-RA[NT]	NA
<i>Watsonalla binaria</i> (Oak Hook-tip / Bachadain y Deri)	SJ305665 (Supplied by Original Recorder (Checked))	Before 01/10/1998	Geoff Neal			36 The Ridgeway, Hawarden		D0026/042/01	BAP, LBAP-G, S7	PC
<i>Watsonalla binaria</i> (Oak Hook-tip / Bachadain y Deri)	SJ307678	10/05/2011	Colin Jones	1 Adult		Shotton	Method: 125w MV Trap	D1285/001/03	BAP, LBAP-G, S7	NA
<i>Xanthorhoe ferrugata</i> (Dark-barred Twin-spot Carpet / Brychan Deusmotiog Tywyll)	SJ305665 (Supplied by Original Recorder (Checked))	Before 01/10/1998	Geoff Neal			36 The Ridgeway, Hawarden		D0026/042/01	BAP, LBAP-G, S7	PC
<i>Xanthorhoe ferrugata</i> (Dark-barred Twin-spot Carpet / Brychan Deusmotiog Tywyll)	SJ307678	05/08/2011	Colin Jones	1 Adult		Shotton	Method: 125w MV Trap	D1285/001/03	BAP, LBAP-G, S7	NA

Species Name	Grid Reference	Date	Recorder(s)	Abundance	Record/Sample Type	Site Name	Notes	Dataset ID	Lists	V
<i>Xestia agathina</i> (Heath Rustic / Clai'r Rhos)	SJ305665 (Supplied by Original Recorder (Checked))	Before 01/10/1998	Geoff Neal			36 The Ridgeway, Hawarden		D0026/042/01	BAP, LBAP-G, S7	PC
<i>Zootoca vivipara</i> (Common Lizard / Madfall)	SJ298663	2 records, both in 2001	DUWG member; Anon.			Hawarden	Private garden, Redrow estate	D0035/002/01 , D1076/001/02	BAP, Bern3, LBAP-A, LBAP-C, LBAP-D, LBAP-E, LBAP-F, LBAP-G, LBAP-T, S7, WCA5	PC, NA

- PUBLIC VERSION -

Category 2 Species										
Species Name	Grid Reference	Date	Recorder(s)	Abundance	Record/Sample Type	Site Name	Notes	Dataset ID	Lists	V
<i>Accipiter nisus</i> (Sparrowhawk / Gwalch Glas)	SJ2864	2 records, between 15/04/2004 and 18/05/2016	Kate Wilson; David Owen Jones	1; 1 Female	Reported to recorder	Buckley, NE	BirdTrack; Survey: Observer data	D1297/025/01 , D0062/008/01	Bonn2, CITES-A, LBAP-C, RL-NT, UKBA	PC, NA
<i>Accipiter nisus</i> (Sparrowhawk / Gwalch Glas)	SJ2868	29/01/2017	Keith Griffith	1		Connah's Quay, SW	BirdTrack	D1297/025/01	Bonn2, CITES-A, LBAP-C, RL-NT, UKBA	PC
<i>Accipiter nisus</i> (Sparrowhawk / Gwalch Glas)	SJ2965	3 records, between 20/04/2004 and 18/07/2014	Alex Humphreys- Jones; David Owen Jones; Anon	1; 1 Female	Reported to recorder	Ewloe, S	BirdTrack. Activity: F; Survey: Observer data; Occurrence ID: NBN-GA000656- BGBW2009- 16442534- 106813749	D1297/025/01 , D0062/008/01 , D1852/002/01	Bonn2, CITES-A, LBAP-C, RL-NT, UKBA	PC, NA
<i>Accipiter nisus</i> (Sparrowhawk / Gwalch Glas)	SJ309676 <i>(Estimated Centroid of Transect)</i>	April 2004	Anon	1		Deeside	Breeding bird survey	D0026/073/01	Bonn2, CITES-A, LBAP-C, RL-NT, UKBA	NA
<i>Accipiter nisus</i> (Sparrowhawk / Gwalch Glas)	SJ2765	08/10/2004	David Owen Jones	1 Female	Reported to recorder	Alltami, E, Brookhill	Survey: Observer data	D0062/008/01	Bonn2, CITES-A, LBAP-C, RL-NT, UKBA	NA
<i>Accipiter nisus</i> (Sparrowhawk / Gwalch Glas)	SJ2966	4 records, between 24/03/2004 and 14/11/2004	David Owen Jones	1 Female; 1 Male; 1	Reported to recorder	Ewloe	Survey: Observer data	D0062/008/01	Bonn2, CITES-A, LBAP-C, RL-NT, UKBA	NA
<i>Accipiter nisus</i> (Sparrowhawk / Gwalch Glas)	SJ3165 <i>(Approximate)</i>	5 records, between 15/03/2002 and 30/12/2014	Andrew Wallbank; David Owen Jones; Martin G Williams; Anon; Mrs Jean Calloway	1 Female; 2 Male; 1	Reported to recorder	Hawarden	Survey: Observer data; fought. Survey: Observer data; Occurrence ID: NBN- GA000656- BGBW2009- 16443537- 106813509	D0062/008/01 , D1852/002/01 , D1297/041/01	Bonn2, CITES-A, LBAP-C, RL-NT, UKBA	NA, PC
<i>Accipiter nisus</i> (Sparrowhawk / Gwalch Glas)	SJ3066 <i>(Approximate)</i>	9 records, between 24/01/2009 and 08/01/2020	Hazel Jones; Anon; Mr Michael Buckley	1 Female; 1 Male; 1	Reported to recorder	Hawarden, NW; Rivacre Valley Country Park	Survey: Observer data; Eating Woodpigeon. Survey: Observer data; Occurrence ID: NBN- GA000656- BGBW2009- 16443129- 106813770	D0062/008/01 , D1852/002/01 , D1297/040/01	Bonn2, CITES-A, LBAP-C, RL-NT, UKBA	NA, PC

Species Name	Grid Reference	Date	Recorder(s)	Abundance	Record/Sample Type	Site Name	Notes	Dataset ID	Lists	V
<i>Accipiter nisus</i> (Sparrowhawk / Gwalch Glas)	SJ28766759 (Estimated (Centroid of Site))	31/07/2010	Julie Rogers		Nest	Wepre Park - Compartment M	Abandoned nest	D1340/001/01	Bonn2, CITES-A, LBAP-C, RL-NT, UKBA	KC
<i>Accipiter nisus</i> (Sparrowhawk / Gwalch Glas)	SJ28656751 (Estimated (Centroid of Site))	31/07/2010	Julie Rogers	1		Wepre Park - Compartment N		D1340/001/01	Bonn2, CITES-A, LBAP-C, RL-NT, UKBA	KC
<i>Accipiter nisus</i> (Sparrowhawk / Gwalch Glas)	SJ2967	28/11/2004	David Owen Jones	1	Reported to recorder	Connah's Quay, Wepre Wood	Survey: Observer data	D0062/008/01	Bonn2, CITES-A, LBAP-C, RL-NT, UKBA	NA
<i>Accipiter nisus</i> (Sparrowhawk / Gwalch Glas)	SJ3067	2 records, between 09/09/2008 and 25/01/2009	Ian M Spence; Anon	1	Reported to recorder	Shotton, Higher	Survey: Observer data; Occurrence ID: NBN- GA000656- BGBW2009- 16442957- 106813792	D0062/008/01 , D1852/002/01	Bonn2, CITES-A, LBAP-C, RL-NT, UKBA	NA, PC
<i>Accipiter nisus</i> (Sparrowhawk / Gwalch Glas)	SJ2968	20/01/2009	Julie Rogers	1	Reported to recorder	Connah's Quay, Wepre Park	Survey: Observer data	D0062/008/01	Bonn2, CITES-A, LBAP-C, RL-NT, UKBA	NA
<i>Accipiter nisus</i> (Sparrowhawk / Gwalch Glas)	SJ3166 (Approximate)	31/01/2021	Mr Alex Humphreys-Jones	1		Mancot, Deeside		D1297/047/01	Bonn2, CITES-A, LBAP-C, RL-NT, UKBA	UA
<i>Accipiter nisus</i> (Sparrowhawk / Gwalch Glas)	SJ2767 (Approximate)	09/09/2022	Mr Alex Humphreys-Jones	1		Northop Hall (Village & A55)		D1297/049/01	Bonn2, CITES-A, LBAP-C, RL-NT, UKBA	UA
<i>Accipiter nisus</i> (Sparrowhawk / Gwalch Glas)	SJ289685 (Approximate)	07/01/2021	Duncan Crawford	1	Live Sighting	Llwyni Valley Lower		D1531/001/01	Bonn2, CITES-A, LBAP-C, RL-NT, UKBA	UA
<i>Acrocephalus schoenobaenus</i> (Sedge Warbler / Telor yr Hesg)	SJ299675 (Estimated (Centroid of Site))	1993	P. Day			Sea View Wetland	Broad habitat type: Grassland and Marsh	D0227/002/01	LBAP-C, UKBA	PC

Species Name	Grid Reference	Date	Recorder(s)	Abundance	Record/Sample Type	Site Name	Notes	Dataset ID	Lists	V
<i>Acrocephalus schoenobaenus</i> (Sedge Warbler / Telor yr Hesg)	SJ2967	5 records, between 26/04/2007 and 10/05/2008	Richard Castell	5+	Reported to recorder	Connah's Quay, Wepre Wood	Survey: Observer data; Nests with eggs. Survey: Observer data; Activity: S. Survey: Observer data	D0062/008/01	LBAP-C, UKBA	NA
<i>Acrocephalus schoenobaenus</i> (Sedge Warbler / Telor yr Hesg)	SJ2966	26/04/2011	Malcolm Down	1	Reported to recorder	Ewloe	Activity: H. Survey: Observer data	D0062/008/01	LBAP-C, UKBA	NA
<i>Acrocephalus schoenobaenus</i> (Sedge Warbler / Telor yr Hesg)	SJ3067	07/06/2010	Richard Castell	1	Reported to recorder	Shotton, Higher	Activity: NE. Survey: Observer data	D0062/008/01	LBAP-C, UKBA	NA
<i>Actitis hypoleucos</i> (Common Sandpiper / Pibydd y Dorlan)	SJ2864	3 records, between 25/04/2005 and 21/04/2016	Glyn Neville Roberts; Kate Wilson	1		Buckley, NE	Birdtrack; Between: 15:00- 15:00.; BirdTrack	D1297/025/01	Bonn2, RL-VU, UKBA, WBA	PC
<i>Actitis hypoleucos</i> (Common Sandpiper / Pibydd y Dorlan)	SJ295681	2 records, between 08/07/2012 and 29/06/2016	Anon - Dee Estuary Sightings	6; 1	Field record	Connah's Quay;Wepre Brook	Records taken from www. deeestuary. co. uk website. Mouth of Wepre Brook .; Records taken from (www. deeestuary. co. uk website). At outlet of Wepre Brook .	D0969/001/05	Bonn2, RL-VU, UKBA, WBA	UA
<i>Actitis hypoleucos</i> (Common Sandpiper / Pibydd y Dorlan)	SJ2966	05/05/2004	David Owen Jones	1	Reported to recorder	Ewloe	Survey: Observer data	D0062/008/01	Bonn2, RL-VU, UKBA, WBA	NA
<i>Aegithalos caudatus</i> (Long-tailed Tit / Titw Cynffon-Hir)	SJ2968 (Approximate)	3 records, between 28/07/1991 and 19/03/2015	Phil Townsend; Anon; Mr Stephen Marshall	4		Connah's Quay, Wepre Park;Wepre Wood, Clwyd	BirdTrack; Occurrence ID: NBN-GA000656- BGBW2009- 16442074- 106729507	D1297/025/01 , D1852/002/01 , D1297/041/01	WBA	PC

Species Name	Grid Reference	Date	Recorder(s)	Abundance	Record/Sample Type	Site Name	Notes	Dataset ID	Lists	V
<i>Aegithalos caudatus</i> (Long-tailed Tit / Titw Cynffon-Hir)	SJ3066 (Approximate)	15 records, between 23/05/2008 and 08/01/2020	M Buckley; Hazel Jones; Jim Hulse; Anon; Mr Michael Buckley	3; 9; 14; 20; 1; 2; 6	Reported to recorder	Hawarden, NW; Rivacre Valley Country Park	BirdTrack; Survey: Observer data; In Lilac. Survey: Observer data; Flying over. Survey: Observer data; Occurrence ID: NBN-GA000656-BGBW2009-16443128-106729304	D1297/025/01 , D0062/008/01 , D1852/002/01 , D1297/040/01	WBA	PC, NA
<i>Aegithalos caudatus</i> (Long-tailed Tit / Titw Cynffon-Hir)	SJ3068	4 records, between 24/01/2009 and 26/12/2010	Dean Williams; Ray Eades; Gary Edwards; Anon	1; 2; 4		Shotton	Birdtrack;; Occurrence ID: NBN-GA000656-BGBW2009-16442665-106729230	D1297/025/01 , D1852/002/01	WBA	PC
<i>Aegithalos caudatus</i> (Long-tailed Tit / Titw Cynffon-Hir)	SJ283664	10/02/2018	Martyn Harris	1	Field record	West end of Green Lane, Ewloe Green, Flintshire		D0969/001/05	WBA	UA
<i>Aegithalos caudatus</i> (Long-tailed Tit / Titw Cynffon-Hir)	SJ2867	2 records, between 24/01/2009 and 26/02/2019	Mr Trevor Payne; Anon	1		Sj 2867 Ewloe castle	Occurrence ID: NBN-GA000656-BGBW2009-16441771-106729494	D1297/027/01 , D1852/002/01	WBA	PC
<i>Aegithalos caudatus</i> (Long-tailed Tit / Titw Cynffon-Hir)	SJ309676 (Estimated (Centroid of Transect))	4 records, between April 2004 and April 2006	Anon	1; 2; 6		Deeside	Breeding bird survey	D0026/073/01	WBA	NA
<i>Aegithalos caudatus</i> (Long-tailed Tit / Titw Cynffon-Hir)	SJ3165 (Approximate)	4 records, between 15/03/2002 and 17/01/2020	Martin G Williams; Anon; Mr David Winnard; Mrs Jean Calloway	10; 6	Reported to recorder	Hawarden	Survey: Observer data; Occurrence ID: NBN-GA000656-BGBW2009-16443538-106729430	D0062/008/01 , D1852/002/01 , D1297/040/01 , D1297/041/01	WBA	NA, PC
<i>Aegithalos caudatus</i> (Long-tailed Tit / Titw Cynffon-Hir)	SJ2866	28/10/2010	Malcolm Down	11	Reported to recorder	Ewloe, E	Survey: Observer data	D0062/008/01	WBA	NA

Species Name	Grid Reference	Date	Recorder(s)	Abundance	Record/Sample Type	Site Name	Notes	Dataset ID	Lists	V
<i>Aegithalos caudatus</i> (Long-tailed Tit / Titw Cynffon-Hir)	SJ2966	4 records, between 24/01/2009 and 03/03/2011	Andrew Wallbank; Malcolm Down; Anon	15; 2; 6	Reported to recorder	Ewloe	Survey: Observer data; Occurrence ID: NBN-GA000656-BGBW2009-16442388-106729712	D0062/008/01 , D1852/002/01	WBA	NA, PC
<i>Aegithalos caudatus</i> (Long-tailed Tit / Titw Cynffon-Hir)	SJ2967	24/05/2007	Richard Castell		Reported to recorder	Connah's Quay, Wepre Wood	Recently fledged young. Survey: Observer data	D0062/008/01	WBA	NA
<i>Aegithalos caudatus</i> (Long-tailed Tit / Titw Cynffon-Hir)	SJ3067	2 records, between 24/01/2009 and 14/06/2010	Malcolm Down; Anon	11	Reported to recorder	Shotton, Higher	Activity: FL. Survey: Observer data; Occurrence ID: NBN-GA000656-BGBW2009-16443133-106729274	D0062/008/01 , D1852/002/01	WBA	NA, PC
<i>Aegithalos caudatus</i> (Long-tailed Tit / Titw Cynffon-Hir)	SJ2864	7 records, between 04/10/2007 and 27/08/2021	Deborah Sainsbury; Steven Davies; Trevor G Payne; Anon; Recorder Name withheld (obsr1153095)	7; 1; 5; 3; 2		Buckley, NE;3-9 Hawkesbury Road, Mold	Birdtrack; Birdtrack. Activity: B; Birdtrack.: Activity: H; BirdTrack. Activity: P; Occurrence ID: NBN-GA000656-BGBW2009-16441646-106729241	D1297/025/01 , D1852/002/01 , D0346/002/01	WBA	PC, UA
<i>Aegithalos caudatus</i> (Long-tailed Tit / Titw Cynffon-Hir)	SJ2767	2 records, between 24/01/2009 and 28/03/2010	Andrew Wallbank; Anon	2	Reported to recorder	Northop Hall	Survey: Observer data; Occurrence ID: NBN-GA000656-BGBW2009-16441209-106729715	D0062/008/01 , D1852/002/01	WBA	NA, PC
<i>Aegithalos caudatus</i> (Long-tailed Tit / Titw Cynffon-Hir)	SJ2964	2 records, between 24/01/2009 and 19/01/2017	Recorder Name withheld (obsr845789); Anon	2		GB-Wales-Buckley-Drury Lane	Occurrence ID: NBN-GA000656-BGBW2009-16442255-106729311	D0346/003/01 , D1852/002/01	WBA	UA, PC
<i>Aegithalos caudatus</i> (Long-tailed Tit / Titw Cynffon-Hir)	SJ28676843 (Selected from Interactive Map)	January 2019	Mike Lewis	1	Live Sighting	Broad Oak Wood		D1531/001/01	WBA	PC

Species Name	Grid Reference	Date	Recorder(s)	Abundance	Record/Sample Type	Site Name	Notes	Dataset ID	Lists	V
<i>Aegithalos caudatus</i> (Long-tailed Tit / Titw Cynffon-Hir)	SJ3166	24/01/2009 to 25/01/2009	Anon				Occurrence ID: NBN-GA000656-BGBW2009-16443662-106729583	D1852/002/01	WBA	PC
<i>Aegithalos caudatus</i> (Long-tailed Tit / Titw Cynffon-Hir)	SJ3167	24/01/2009 to 25/01/2009	Anon				Occurrence ID: NBN-GA000656-BGBW2009-16443943-106729222	D1852/002/01	WBA	PC
<i>Aegithalos caudatus</i> (Long-tailed Tit / Titw Cynffon-Hir)	SJ3064	24/01/2009 to 25/01/2009	Anon				Occurrence ID: NBN-GA000656-BGBW2009-16442808-106729531	D1852/002/01	WBA	PC
<i>Aegithalos caudatus</i> (Long-tailed Tit / Titw Cynffon-Hir)	SJ2965	24/01/2009 to 25/01/2009	Anon				Occurrence ID: NBN-GA000656-BGBW2009-16442320-106729546	D1852/002/01	WBA	PC
<i>Aegithalos caudatus</i> (Long-tailed Tit / Titw Cynffon-Hir)	SJ3065	24/01/2009 to 25/01/2009	Anon				Occurrence ID: NBN-GA000656-BGBW2009-16442661-106729272	D1852/002/01	WBA	PC
<i>Aegithalos caudatus</i> (Long-tailed Tit / Titw Cynffon-Hir)	SJ2865	24/01/2009 to 25/01/2009	Anon				Occurrence ID: NBN-GA000656-BGBW2009-16441769-106729491	D1852/002/01	WBA	PC
<i>Aegithalos caudatus</i> (Long-tailed Tit / Titw Cynffon-Hir)	SJ2868	24/01/2009 to 25/01/2009	Anon				Occurrence ID: NBN-GA000656-BGBW2009-16441772-106729357	D1852/002/01	WBA	PC

Species Name	Grid Reference	Date	Recorder(s)	Abundance	Record/Sample Type	Site Name	Notes	Dataset ID	Lists	V
<i>Aegithalos caudatus</i> (Long-tailed Tit / Titw Cynffon-Hir)	SJ2765 (Approximate)	2 records, between 24/01/2009 and 09/10/2020	Anon; Mr Adrian Hibbert	6		Alltami, N	Occurrence ID: NBN-GA000656-BGBW2009-16441152-106729214	D1852/002/01 , D1297/040/01	WBA	PC
<i>Anas crecca</i> (Teal / Corhwyaden)	SJ3068	26/11/1966	Paul Gutteridge	5	Field record	Shotton, Flintshire		D0969/001/05	BDir2.1, Bonn2, CITES-C, LBAP-A, LBAP-C, LBAP-D, LBAP-F, LBAP-G, UKBA, WBA	UA
<i>Anas crecca</i> (Teal / Corhwyaden)	SJ309676 (Estimated (Centroid of Transect))	2 records, between 26/11/2005 and 29/11/2005	Anon	3; 1		Deeside		D0026/073/01	BDir2.1, Bonn2, CITES-C, LBAP-A, LBAP-C, LBAP-D, LBAP-F, LBAP-G, UKBA, WBA	NA
<i>Anas platyrhynchos</i> (Mallard / Hwyaden Wylt)	SJ2922068310 (Supplied by Original Recorder)	13/08/2003	Jan Wilkinson	Present		Pond CQ20 - Fishing Pond/Lily Pond		D1045/001/01	BDir2.1, Bonn2, LBAP-C, LBAP-G, RL-NT, UKBA, WBA	NA
<i>Anas platyrhynchos</i> (Mallard / Hwyaden Wylt)	SJ2874068340 (Supplied by Original Recorder)	03/09/2003	Jan Wilkinson	1		Pond CQ1		D1045/001/01	BDir2.1, Bonn2, LBAP-C, LBAP-G, RL-NT, UKBA, WBA	NA
<i>Anas platyrhynchos</i> (Mallard / Hwyaden Wylt)	SJ277660 (Estimated (Centroid of Site))	08/05/1985	Dawn Gray and Janice Butler		Live Sighting	Ewloe Barn Industrial Estate		D1239/016/01	BDir2.1, Bonn2, LBAP-C, LBAP-G, RL-NT, UKBA, WBA	PC
<i>Anas platyrhynchos</i> (Mallard / Hwyaden Wylt)	SJ293679 (Estimated (Centroid of Site))	18/04/1985	Donna Hamilton and Phillip Goodman			Wepre Wood		D1239/016/01	BDir2.1, Bonn2, LBAP-C, LBAP-G, RL-NT, UKBA, WBA	PC
<i>Anas platyrhynchos</i> (Mallard / Hwyaden Wylt)	SJ2968 (Approximate)	2 records, between 19/03/2015 and 16/01/2020	Phil Townsend; Mr David Winnard	4; 6		Connah's Quay, Wepre Park;Wepre CP	BirdTrack	D1297/025/01 , D1297/040/01	BDir2.1, Bonn2, LBAP-C, LBAP-G, RL-NT, UKBA, WBA	PC

Species Name	Grid Reference	Date	Recorder(s)	Abundance	Record/Sample Type	Site Name	Notes	Dataset ID	Lists	V
<i>Anas platyrhynchos</i> (Mallard / Hwyaden Wylt)	SJ2967	22/03/2014	Steven Davies	2		Connah's Quay, Wepre Wood	BirdTrack	D1297/025/01	BDir2.1, Bonn2, LBAP-C, LBAP-G, RL-NT, UKBA, WBA	PC
<i>Anas platyrhynchos</i> (Mallard / Hwyaden Wylt)	SJ3165	3 records, between 13/04/2011 and 23/05/2015	Steven Davies; Hazel Jones	3; 1; 3 Male	Reported to recorder	Hawarden	BirdTrack; Survey: Observer data	D1297/025/01 , D0062/008/01	BDir2.1, Bonn2, LBAP-C, LBAP-G, RL-NT, UKBA, WBA	PC, NA
<i>Anas platyrhynchos</i> (Mallard / Hwyaden Wylt)	SJ3066	5 records, between 08/05/2013 and 26/03/2016	M Buckley; Hazel Jones	3; 1 Female; 1 Male; 4	Reported to recorder	Hawarden, NW	BirdTrack; Flying over. Survey: Observer data; Flying S. Survey: Observer data; Survey: Observer data	D1297/025/01 , D0062/008/01	BDir2.1, Bonn2, LBAP-C, LBAP-G, RL-NT, UKBA, WBA	PC, NA
<i>Anas platyrhynchos</i> (Mallard / Hwyaden Wylt)	SJ299664	20/06/2016	Martyn Harris	5	Field record	East of the B5125 St.David's Park Roundabout, Ewloe		D0969/001/05	BDir2.1, Bonn2, LBAP-C, LBAP-G, RL-NT, UKBA, WBA	UA
<i>Anas platyrhynchos</i> (Mallard / Hwyaden Wylt)	SJ294661	03/10/2016	Martyn Harris	1	Field record	Lake South West of Lakeside Business Park, St., David's Park, Ewloe		D0969/001/05	BDir2.1, Bonn2, LBAP-C, LBAP-G, RL-NT, UKBA, WBA	UA
<i>Anas platyrhynchos</i> (Mallard / Hwyaden Wylt)	SJ292683	10/02/2018	Martyn Harris	2 Pair	Field record	Fishing lake, Wepre Park, Flintshire		D0969/001/05	BDir2.1, Bonn2, LBAP-C, LBAP-G, RL-NT, UKBA, WBA	UA
<i>Anas platyrhynchos</i> (Mallard / Hwyaden Wylt)	SJ29226832 (Estimated Centroid of Site)	31/07/2010	Julie Rogers	38		Wepre Park - Compartment F		D1340/001/01	BDir2.1, Bonn2, LBAP-C, LBAP-G, RL-NT, UKBA, WBA	KC

Species Name	Grid Reference	Date	Recorder(s)	Abundance	Record/Sample Type	Site Name	Notes	Dataset ID	Lists	V
<i>Anas platyrhynchos</i> (Mallard / Hwyaden Wylt)	SJ27676664 (Estimated (From Recorder's Map))	05/06/2007	Karl Martin, Lee Bagnall, Philippa Perry, Leonard Perry			Alltami; Parry's Pit; Pond 13	Torch survey	D0026/035/01	BDir2.1, Bonn2, LBAP-C, LBAP-G, RL-NT, UKBA, WBA	NA
<i>Anas platyrhynchos</i> (Mallard / Hwyaden Wylt)	SJ28476833 (Estimated (Centroid of Site))	06/04/2004	Leonard Perry, Philippa Perry			Connah's Quay; Llwyni Pond		D0026/279/01	BDir2.1, Bonn2, LBAP-C, LBAP-G, RL-NT, UKBA, WBA	NA
<i>Anas platyrhynchos</i> (Mallard / Hwyaden Wylt)	SJ28056829 (Estimated (Centroid of Site))	07/05/2003	Leonard Perry			Connah's Quay; Broadoak Pond	Torching	D0026/279/01	BDir2.1, Bonn2, LBAP-C, LBAP-G, RL-NT, UKBA, WBA	NA
<i>Anas platyrhynchos</i> (Mallard / Hwyaden Wylt)	SJ309676 (Estimated (Centroid of Transect))	5 records, between 16/11/2005 and 09/03/2006	Anon	3; 2		Deeside		D0026/073/01	BDir2.1, Bonn2, LBAP-C, LBAP-G, RL-NT, UKBA, WBA	NA
<i>Anas platyrhynchos</i> (Mallard / Hwyaden Wylt)	SJ2864 (Approximate)	14 records, between 10/11/2009 and 15/10/2022	Steven Davies; Trevor G Payne; Mr Glenn Morris; Mr Steven Davies; Dr Anne Brenchley; Recorder Name withheld (obsr1153095)	23; 20; 2; 40; 4; 8; 44; c15; c25; 12; 38	Reported to recorder	Buckley, NE; Buckley pond; SJ2864 Buckley NE; 3-9 Hawkesbury Road, Mold	Survey: Observer data; Birdtrack; BirdTrack. Activity: P; Recorded as: Domestic Mallard; Recorded as: <i>Anas platyrhynchos</i> f. <i>domestica</i> ; Recorded as <i>Anas platyrhynchos</i> (Domestic type)	D0062/008/01 , D1297/025/01 , D1297/047/01 , D1297/049/01 , D1297/040/01 , D0346/002/01	BDir2.1, Bonn2, LBAP-C, LBAP-G, RL-NT, UKBA, WBA	NA, PC, UA
<i>Anas platyrhynchos</i> (Mallard / Hwyaden Wylt)	SJ2766	24/12/2013	Martin G Williams	28	Reported to recorder	Alltami, NE	Survey: Observer data	D0062/008/01	BDir2.1, Bonn2, LBAP-C, LBAP-G, RL-NT, UKBA, WBA	NA
<i>Anas platyrhynchos</i> (Mallard / Hwyaden Wylt)	SJ2966 (Approximate)	8 records, between 23/04/2009 and 27/03/2022	Malcolm Down; Mr Alex Humphreys-Jones; Recorder name withheld (obsr940927)	47; 12; 3; 1; 2; 6; 17	Reported to recorder	Ewloe; J34, A55 Ewloe; St David's Park, Ewloe; small lake at Ewloe	Survey: Observer data; Activity: FL. Survey: Observer data; Activity: P. Survey: Observer data	D0062/008/01 , D1297/047/01 , D1297/049/01 , D0346/001/01	BDir2.1, Bonn2, LBAP-C, LBAP-G, RL-NT, UKBA, WBA	NA, UA

Species Name	Grid Reference	Date	Recorder(s)	Abundance	Record/Sample Type	Site Name	Notes	Dataset ID	Lists	V
<i>Anas platyrhynchos</i> (Mallard / Hwyaden Wylt)	SJ2840265130	21/06/2011	Jim Hulse	1	Reported to recorder	Buckley, NNE	Activity: F. Survey: Observer data	D0062/008/01	BDir2.1, Bonn2, LBAP-C, LBAP-G, RL-NT, UKBA, WBA	NA
<i>Anas platyrhynchos</i> (Mallard / Hwyaden Wylt)	SJ2866	12/05/2010	Malcolm Down	23	Reported to recorder	Ewloe, E	Activity: FL. Survey: Observer data	D0062/008/01	BDir2.1, Bonn2, LBAP-C, LBAP-G, RL-NT, UKBA, WBA	NA
<i>Anas platyrhynchos</i> (Mallard / Hwyaden Wylt)	SJ2846568337 (Selected from Interactive Map)	06/04/2004	Tony Perry; Pip Perry	Present		Connah's Quay - Llwyni & Gathering Grounds: CQ1		D1320/014/01	BDir2.1, Bonn2, LBAP-C, LBAP-G, RL-NT, UKBA, WBA	PC
<i>Anas platyrhynchos</i> (Mallard / Hwyaden Wylt)	SJ287683 (Estimated Centroid of Site)	16/06/2022	Kate Wilson	1		Llwyni Valley Upper		D1531/001/01	BDir2.1, Bonn2, LBAP-C, LBAP-G, RL-NT, UKBA, WBA	UA
<i>Anser anser</i> (Greylag Goose / Gwydd Wylt)	SJ3165	5 records, between 13/04/2011 and 23/05/2015	Steven Davies; Hazel Jones	2; 19; 5 Juvenile; 1; 5	Reported to recorder	Hawarden	BirdTrack; Birdtrack. golf course. Activity: FL; Survey: Observer data	D1297/025/01 , D0062/008/01	BDir2.1, Bonn2, LBAP-C, UKBA, WCA1.2	PC, NA
<i>Anser anser</i> (Greylag Goose / Gwydd Wylt)	SJ3066	5 records, between 14/03/2013 and 11/12/2015	Hazel Jones	12; 2; 3	Reported to recorder	Hawarden, NW	Survey: Observer data; Flying E. Survey: Observer data	D0062/008/01	BDir2.1, Bonn2, LBAP-C, UKBA, WCA1.2	NA
<i>Anser brachyrhynchus</i> (Pink-footed Goose / Gwydd Troetbinc)	SJ3166	18/01/2010	Colin Jones	1000	Reported to recorder	Hawarden, N	Survey: Dee Estuary website data	D0062/008/01	BDir2.2, Bonn2, GBNNSIP, UKBA	NA

Species Name	Grid Reference	Date	Recorder(s)	Abundance	Record/Sample Type	Site Name	Notes	Dataset ID	Lists	V
<i>Anser brachyrhynchus</i> (Pink-footed Goose / Gwydd Troetbinc)	SJ2767 (Approximate)	10/01/2021	Mr Jonathan Bull	c500		A55 Deeside		D1297/047/01	BDir2.2, Bonn2, GBNNSIP, UKBA	UA
<i>Anser brachyrhynchus</i> (Pink-footed Goose / Gwydd Troetbinc)	SJ3068 (Approximate)	2 records, between 20/09/2022 and 22/09/2022	Mr Matt Francis	785; 190		Killins Lane, Shotton, Deeside, Flintshire CH5 1RF	Flying over - recorded in a period of 45 minutes; Flying over	D1297/049/01	BDir2.2, Bonn2, GBNNSIP, UKBA	UA
<i>Anthus pratensis</i> (Meadow Pipit / Corhedydd y Waun)	SJ309676 (Estimated (Centroid of Transect))	3 records, between 16/11/2005 and 06/02/2006	Anon	2; 1		Deeside		D0026/073/01	Bern2, LBAP-C, UKBA, WBA	NA
<i>Anthus spinoletta</i> (Water Pipit / Corhedydd y Dwr)	SJ3068	17/11/2016	Anon	1		Shotton	Birdtrack.	D1297/025/01	Bern2, RL-VU, UKBA	PC
<i>Apus apus</i> (Swift / Gwennol Ddu)	SJ296659 (Selected from Interactive Map)	2 records, both in June 2015	Paul Martin	2		Wood Lane, Hawarden, Flintshire. CH5 3JE	Mostly observed feeding with Housemartins in the area. Noticeably more this year than has been observed in the last few years.	D1622/001/01	RL-EN, UKBR, WBA	PC
<i>Apus apus</i> (Swift / Gwennol Ddu)	SJ29576590 (Selected from Interactive Map)	June 2015	Paul Martin	1		Wood Lane, Hawarden, Flintshire. CH5 3JE		D1622/001/01	RL-EN, UKBR, WBA	PC
<i>Apus apus</i> (Swift / Gwennol Ddu)	SJ2864 (Approximate)	4 records, between 18/05/2016 and 18/06/2022	Kate Wilson; Mr Glyn Roberts; Dr Anne Brenchley	2; 3; 5		Buckley, NE; Knowl Hill; SJ2864 Buckley NE	BirdTrack	D1297/025/01 , D1297/049/01 , D1297/040/01	RL-EN, UKBR, WBA	PC, UA
<i>Apus apus</i> (Swift / Gwennol Ddu)	SJ2865	04/05/2006	Glyn Neville Roberts	1		Buckley, NNE	Birdtrack	D1297/025/01	RL-EN, UKBR, WBA	PC

Species Name	Grid Reference	Date	Recorder(s)	Abundance	Record/Sample Type	Site Name	Notes	Dataset ID	Lists	V
<i>Apus apus</i> (Swift / Gwennol Ddu)	SJ2964	03/06/2014	David M Hytch	1		Drury	BirdTrack	D1297/025/01	RL-EN, UKBR, WBA	PC
<i>Apus apus</i> (Swift / Gwennol Ddu)	SJ2966	29/07/2017	Giles RM Pepler	24		Ewloe	BirdTrack	D1297/025/01	RL-EN, UKBR, WBA	PC
<i>Apus apus</i> (Swift / Gwennol Ddu)	SJ3165 (Approximate)	2 records, between 08/07/2009 and 13/06/2021	Steven Davies; Mr Alex Humphreys- Jones	1		Hawarden;Hawar den Woods Trail	Birdtrack. Activity: F	D1297/025/01 , D1297/047/01	RL-EN, UKBR, WBA	PC, UA
<i>Apus apus</i> (Swift / Gwennol Ddu)	SJ3167	2 records, between 25/05/2014 and 31/07/2019	Zac Hinchcliffe; Dr Anne Brenchley	1		Queensferry, S;SJ3167 Queensferry S	BirdTrack	D1297/025/01 , D1297/027/01	RL-EN, UKBR, WBA	PC
<i>Apus apus</i> (Swift / Gwennol Ddu)	SJ294648 (Selected from Interactive Map)	28/05/2020	Duncan Mclver	10		Pen y coed road	Congregating at adjacent field with records from residents that they access at least two of the houses neighbouring the field.	D1622/001/01	RL-EN, UKBR, WBA	PC
<i>Apus apus</i> (Swift / Gwennol Ddu)	SJ29686824 (Estimated Centroid of Site))	31/07/2010	Julie Rogers	1		Wepre Park - Compartment V		D1340/001/01	RL-EN, UKBR, WBA	KC
<i>Apus apus</i> (Swift / Gwennol Ddu)	SJ29216811 (Estimated Centroid of Site))	31/07/2010	Julie Rogers	1		Wepre Park - Compartment H		D1340/001/01	RL-EN, UKBR, WBA	KC
<i>Apus apus</i> (Swift / Gwennol Ddu)	SJ309676 (Estimated Centroid of Transect))	April 2006	Anon	3		Deeside	Breeding bird survey	D0026/073/01	RL-EN, UKBR, WBA	PC
<i>Apus apus</i> (Swift / Gwennol Ddu)	SJ3066	4 records, between 23/05/2008 and 14/05/2015	Hazel Jones; Jim Hulse	6; 15; 2	Reported to recorder	Hawarden, NW	Survey: Observer data	D0062/008/01	RL-EN, UKBR, WBA	NA

Species Name	Grid Reference	Date	Recorder(s)	Abundance	Record/Sample Type	Site Name	Notes	Dataset ID	Lists	V
<i>Apus apus</i> (Swift / Gwennol Ddu)	SJ27696774 (Selected from Interactive Map)	2 records, between 21/06/2017 and 05/07/2018	Ian Roberts	5 Adult; 7 Full- Grown		Pentre Farm Outbuildings, Pentre Farm, Northop Hall	Assumption that these are birds from the locality of Northop Hall village	D1622/001/01	RL-EN, UKBR, WBA	PC
<i>Apus apus</i> (Swift / Gwennol Ddu)	SJ29446475 (Selected from Interactive Map)	July 2019	Kay Ribbons- Steen			Not known	Heard overhead	D1622/001/01	RL-EN, UKBR, WBA	PC
<i>Apus apus</i> (Swift / Gwennol Ddu)	SJ279651	2011	Anon	1	Nest	44 Ewloe Heath	Building type: house	D1735/001/02	RL-EN, UKBR, WBA	NA
<i>Apus apus</i> (Swift / Gwennol Ddu)	SJ304661	2011	Anon	1	Nest	Hawarden	Building type: house	D1735/001/02	RL-EN, UKBR, WBA	NA
<i>Apus apus</i> (Swift / Gwennol Ddu)	SJ278651	4 records, all in 2011	Anon	1; 20	Nest	Ewloe Heath	Building type: House; Estimated number of screaming swifts. Possible breeding. Building type: House	D1735/001/02 , D1734/001/02	RL-EN, UKBR, WBA	NA
<i>Apus apus</i> (Swift / Gwennol Ddu)	SJ3068	29/06/1973	Geoff Hancock			Shotton		D0217/001/04	RL-EN, UKBR, WBA	PC
<i>Apus apus</i> (Swift / Gwennol Ddu)	SJ287683 (Estimated Centroid of Site)	16/06/2022	Kate Wilson	3		Llwyni Valley Upper		D1531/001/01	RL-EN, UKBR, WBA	UA
<i>Ardea alba</i> (Great White Egret / Crëyr Mawr Gwyn)	SJ3068	5 records, between 19/04/2017 and 19/07/2017	Anon	1; 2; 3		Shotton	BirdTrack	D1297/025/01	Bern2, CITES-A, UKBA	PC
<i>Ardea cinerea</i> (Grey Heron / Crëyr Glas)	SJ2823065294 (GPS Reading)	27/04/2015	Anon @ NatureSpy	1 Full-Grown		Brookhill		D1603/001/01	RL-NT	PC

Species Name	Grid Reference	Date	Recorder(s)	Abundance	Record/Sample Type	Site Name	Notes	Dataset ID	Lists	V
<i>Ardea cinerea</i> (Grey Heron / Crëyr Glas)	SJ2866	18/12/2017	Ian M Spence	1		Ewloe, E	BirdTrack	D1297/025/01	RL-NT	PC
<i>Ardea cinerea</i> (Grey Heron / Crëyr Glas)	SJ3068	2 records, between 26/11/1966 and 04/12/2019	Paul Gutteridge; Mr Steven Heywood	1	Field record	Shotton Stream, Shotton, Flintshire; Shotton		D0969/001/05 , D1297/027/01	RL-NT	UA, PC
<i>Ardea cinerea</i> (Grey Heron / Crëyr Glas)	SJ294661	2 records, between 29/08/2016 and 03/10/2016	Martyn Harris	1	Field record	Pond/lake on Noth side of St David's Park. Ewloe; Lake South West of Lakeside Business Park, St., David's Park, Ewloe	In tree adjacent to the pond.	D0969/001/05	RL-NT	UA
<i>Ardea cinerea</i> (Grey Heron / Crëyr Glas)	SJ291670	12/01/2017	Martyn Harris	1	Field record	South of Castl Hill Farm, Ewloe, Flintshire		D0969/001/05	RL-NT	UA
<i>Ardea cinerea</i> (Grey Heron / Crëyr Glas)	SJ2864	08/09/2014	Trevor G Payne	1		Buckley, NE	BirdTrack	D1297/025/01	RL-NT	PC
<i>Ardea cinerea</i> (Grey Heron / Crëyr Glas)	SJ29276789 <i>(Estimated Centroid of Site)</i>	31/07/2010	Julie Rogers	1		Wepre Park - Compartment J		D1340/001/01	RL-NT	KC
<i>Ardea cinerea</i> (Grey Heron / Crëyr Glas)	SJ3066 <i>(Approximate)</i>	4 records, between 24/06/2013 and 08/01/2020	Hazel Jones; Mr Michael Buckley	1	Reported to recorder	Hawarden, NW; Rivacre Valley Country Park	Survey: Observer data	D0062/008/01 , D1297/040/01	RL-NT	NA, PC
<i>Ardea cinerea</i> (Grey Heron / Crëyr Glas)	SJ2966 <i>(Approximate)</i>	2 records, between 22/07/2021 and 30/07/2021	Mr Alex Humphreys-Jones	1		J34, A55 Ewloe; St David's Park, Ewloe		D1297/047/01	RL-NT	UA
<i>Ardea cinerea</i> (Grey Heron / Crëyr Glas)	SJ2965 <i>(Approximate)</i>	17/12/2022	Mr Alex Humphreys-Jones	1		A55, Ewloe (South)		D1297/049/01	RL-NT	UA
<i>Ardea cinerea</i> (Grey Heron / Crëyr Glas)	SJ27656782 <i>(Selected from Interactive Map)</i>	21/06/2018	Ian Roberts	1 Full-Grown	Live Sighting	Pentre Farm, Northop Hall	Sighted in Home Field Pond	D1117/001/01	RL-NT	PC

Species Name	Grid Reference	Date	Recorder(s)	Abundance	Record/Sample Type	Site Name	Notes	Dataset ID	Lists	V
<i>Ardea cinerea</i> (Grey Heron / Crëyr Glas)	SJ280651 (Selected from Interactive Map)	2020	Karleigh Buckley	1 ; 1		Pond and in field multiple times	Have seen a single heron at this pond or in the field many, many times.	D1117/001/01	RL-NT	UA
<i>Ardea cinerea</i> (Grey Heron / Crëyr Glas)	SJ2765 (Approximate)	09/10/2020	Mr Adrian Hibbert	1		Alltami, N		D1297/040/01	RL-NT	PC
<i>Ardea cinerea</i> (Grey Heron / Crëyr Glas)	SJ3165 (Approximate)	15/03/2002	Mrs Jean Calloway					D1297/041/01	RL-NT	PC
<i>Arion (Arion) ater</i> (Large Black Slug)	SJ293679 (Estimated Centroid of Site)	07/06/1988	? N. McMillan, W. and E. Edwards			Wepre Woods		D1239/016/01	RL-DD	UA
<i>Aythya fuligula</i> (Tufted Duck / Hwyaeden Gopog)	SJ2864	3 records, between 07/04/2008 and 27/08/2021	Glyn Neville Roberts; Steven Davies; Recorder Name withheld (obsr1153095)	11; 4; 2	Reported to recorder	Buckley, NE;3-9 Hawkesbury Road, Mold	Birdtrack. Activity: M; Survey: Observer data	D1297/025/01 , D0062/008/01 , D0346/002/01	BDir2.1, Bonn2, LBAP-C, WBA	PC, NA, UA
<i>Aythya fuligula</i> (Tufted Duck / Hwyaeden Gopog)	SJ2765 (Approximate)	09/10/2020	Mr Adrian Hibbert	7		Alltami, N		D1297/040/01	BDir2.1, Bonn2, LBAP-C, WBA	PC
<i>Bombus rupestris</i> (Hill Cuckoo Bee)	SJ29516822 (Estimated Centroid of Site)	31/07/2010	Oliver Prys-Jones	1 Male		Wepre Park - Compartment C	on centaurea nigra	D1340/001/01	LBAP-G, RDB-NB	KC
<i>Bubulcus ibis</i> (Cattle Egret / Crëyr y Gwartheg)	SJ3068	2 records, between 22/12/2016 and 04/06/2017	Anon	1		Shotton	Birdtrack.; BirdTrack	D1297/025/01	CITES-A, GBNNSIP, UKBA	PC
<i>Calidris ferruginea</i> (Curlew Sandpiper / Pibydd Cambig)	SJ3068	05/08/2016	Anon			Shotton	Birdtrack.	D1297/025/01	Bern2, Bonn2, LBAP-C, UKBA	PC

Species Name	Grid Reference	Date	Recorder(s)	Abundance	Record/Sample Type	Site Name	Notes	Dataset ID	Lists	V
<i>Ceratophyllum submersum</i> (Soft Hornwort / Cymrddail Trifforch)	SJ29286802 (Estimated (Centroid of Site))	2 records, between 2010 and 31/07/2010	Emily Meilleur, Amanda Davies, Joe Phillips; Meilleur, Emily; Davies, Amanda; Phillips, Joe			Wepre Park - Compartment I; Wepre Park - Compartment I; Pond; Pond		D1340/001/01 , D1308/002/01	LI-VP-51[LR], WRL-VP[VU]	KC, NA
<i>Chloris chloris</i> (Greenfinch / Llinos Werdd)	SJ2868	3 records, between 05/03/2006 and 29/01/2017	Keith Griffith; Anon	1		Connah's Quay, SW	Birdtrack; BirdTrack; Occurrence ID: NBN-GA000656-BGBW2009-16441892-105743580	D1297/025/01 , D1852/002/01	Bern2, LBAP-C, RL-EN, UKBR	PC
<i>Chloris chloris</i> (Greenfinch / Llinos Werdd)	SJ3165 (Approximate)	4 records, between 15/03/2002 and 16/02/2015	Steven Davies; Hazel Jones; Anon; Mrs Jean Calloway	1; 6	Reported to recorder	Hawarden	BirdTrack; Survey: Observer data; Occurrence ID: NBN-GA000656-BGBW2009-16443661-105743227	D1297/025/01 , D0062/008/01 , D1852/002/01 , D1297/041/01	Bern2, LBAP-C, RL-EN, UKBR	PC, NA
<i>Chloris chloris</i> (Greenfinch / Llinos Werdd)	SJ3068	3 records, between 26/11/1966 and 31/03/2009	Paul Gutteridge; Jim Hulse; Anon	500; 1	Field record; Reported to recorder	Shotton, Flintshire; Shotton	Survey: Observer data; Occurrence ID: NBN-GA000656-BGBW2009-16443039-105743894	D0969/001/05 , D0062/008/01 , D1852/002/01	Bern2, LBAP-C, RL-EN, UKBR	UA, NA, PC
<i>Chloris chloris</i> (Greenfinch / Llinos Werdd)	SJ29686824 (Estimated (Centroid of Site))	31/07/2010	Julie Rogers	1		Wepre Park - Compartment V		D1340/001/01	Bern2, LBAP-C, RL-EN, UKBR	KC
<i>Chloris chloris</i> (Greenfinch / Llinos Werdd)	SJ309676 (Estimated (Centroid of Transect))	5 records, between April 2004 and May 2006	Anon	3; 6; 5; 2		Deeside	Breeding bird survey	D0026/073/01	Bern2, LBAP-C, RL-EN, UKBR	NA
<i>Chloris chloris</i> (Greenfinch / Llinos Werdd)	SJ288648	April 2008 to June 2008	Ben Milner	2 Breeding Pair		Globe Way		D1360/001/01	Bern2, LBAP-C, RL-EN, UKBR	PC

Species Name	Grid Reference	Date	Recorder(s)	Abundance	Record/Sample Type	Site Name	Notes	Dataset ID	Lists	V
<i>Chloris chloris</i> (Greenfinch / Llinos Werdd)	SJ3066 (Approximate)	24 records, between 23/05/2008 and 08/01/2020	Hazel Jones; Jim Hulse; Anon; Mr Michael Buckley	7; 1 Female; 1 Juvenile; 1 Male; 2 Juvenile; 2 Male; 3 Juvenile; 4 Male; 1; 2; 4; 5	Reported to recorder	Hawarden, NW;Rivacre Valley Country Park	Survey: Observer data; A pair. Survey: Observer data; 3 Males and 2 females. Survey: Observer data; Occurrence ID: NBN- GA000656- BGBW2009- 16442810- 105743064	D0062/008/01 , D1852/002/01 , D1297/040/01	Bern2, LBAP-C, RL-EN, UKBR	NA, PC
<i>Chloris chloris</i> (Greenfinch / Llinos Werdd)	SJ2766	2 records, between 23/04/2007 and 17/06/2016	Alun Evans; Recorder Name withheld (obsr94545)	1 Male; 2	Reported to recorder	Alltami, NE;Rest stop on N. Wales Expwy.	Farmland - on hedge. Survey: Observer data	D0062/008/01 , D0346/003/01	Bern2, LBAP-C, RL-EN, UKBR	NA, UA
<i>Chloris chloris</i> (Greenfinch / Llinos Werdd)	SJ2967	4 records, between 26/04/2007 and 12/06/2007	Richard Castell	3+	Reported to recorder	Connah's Quay, Wepre Wood	Survey: Observer data; Nest with eggs. Survey: Observer data	D0062/008/01	Bern2, LBAP-C, RL-EN, UKBR	NA
<i>Chloris chloris</i> (Greenfinch / Llinos Werdd)	SJ2864 (Approximate)	4 records, between 24/01/2009 and 20/03/2022	Deborah Sainsbury; Mr Glenn Morris; Anon; Dr Anne Brenchley	1		Buckley, NE;Buckley- Knowle Hill;SJ2864 Buckley NE	Birdtrack; Occurrence ID: NBN-GA000656- BGBW2009- 16441431- 105744399	D1297/025/01 , D1297/049/01 , D1852/002/01 , D1297/040/01	Bern2, LBAP-C, RL-EN, UKBR	PC, UA
<i>Chloris chloris</i> (Greenfinch / Llinos Werdd)	SJ2965	3 records, between 26/11/2008 and 12/02/2009	Jim Hulse; Anon	2; 4	Reported to recorder	Ewloe, S	Survey: Observer data; Occurrence ID: NBN- GA000656- BGBW2009- 16442534- 105744855	D0062/008/01 , D1852/002/01	Bern2, LBAP-C, RL-EN, UKBR	NA, PC
<i>Chloris chloris</i> (Greenfinch / Llinos Werdd)	SJ2966	3 records, between 27/06/2008 and 17/02/2011	Jim Hulse; Malcolm Down; Anon	3; 5	Reported to recorder	Ewloe	Survey: Observer data; Occurrence ID: NBN- GA000656- BGBW2009- 16442535- 105744987	D0062/008/01 , D1852/002/01	Bern2, LBAP-C, RL-EN, UKBR	NA, PC
<i>Chloris chloris</i> (Greenfinch / Llinos Werdd)	SJ3067	24/01/2009 to 25/01/2009	Anon				Occurrence ID: NBN-GA000656- BGBW2009- 16443133- 105743119	D1852/002/01	Bern2, LBAP-C, RL-EN, UKBR	PC
<i>Chloris chloris</i> (Greenfinch / Llinos Werdd)	SJ2968	24/01/2009 to 25/01/2009	Anon				Occurrence ID: NBN-GA000656- BGBW2009- 16442390- 105744114	D1852/002/01	Bern2, LBAP-C, RL-EN, UKBR	PC

Species Name	Grid Reference	Date	Recorder(s)	Abundance	Record/Sample Type	Site Name	Notes	Dataset ID	Lists	V
<i>Chloris chloris</i> (Greenfinch / Llinos Werdd)	SJ3166	24/01/2009 to 25/01/2009	Anon				Occurrence ID: NBN-GA000656- BGBW2009- 16443662- 105744578	D1852/002/01	Bern2, LBAP-C, RL-EN, UKBR	PC
<i>Chloris chloris</i> (Greenfinch / Llinos Werdd)	SJ2767	24/01/2009 to 25/01/2009	Anon				Occurrence ID: NBN-GA000656- BGBW2009- 16441092- 105742826	D1852/002/01	Bern2, LBAP-C, RL-EN, UKBR	PC
<i>Chloris chloris</i> (Greenfinch / Llinos Werdd)	SJ3167	24/01/2009 to 25/01/2009	Anon				Occurrence ID: NBN-GA000656- BGBW2009- 16443943- 105742717	D1852/002/01	Bern2, LBAP-C, RL-EN, UKBR	PC
<i>Chloris chloris</i> (Greenfinch / Llinos Werdd)	SJ2865	24/01/2009 to 25/01/2009	Anon				Occurrence ID: NBN-GA000656- BGBW2009- 16441647- 105744269	D1852/002/01	Bern2, LBAP-C, RL-EN, UKBR	PC
<i>Chloris chloris</i> (Greenfinch / Llinos Werdd)	SJ2867	24/01/2009 to 25/01/2009	Anon				Occurrence ID: NBN-GA000656- BGBW2009- 16441585- 105744403	D1852/002/01	Bern2, LBAP-C, RL-EN, UKBR	PC
<i>Cinclus cinclus</i> (Dipper / Bronwen y Dwr)	SJ293679 <i>(Estimated (Centroid of Site))</i>	18/04/1985	Donna Hamilton and Phillip Goodman			Wepre Wood		D1239/016/01	Bern2, LBAP-C, LBAP-T, RL-NT, UKBA, WBA	PC
<i>Cinclus cinclus</i> (Dipper / Bronwen y Dwr)	SJ295681	2 records, between 16/05/2011 and 22/03/2012	Anon - Dee Estuary Sightings	2; 1	Field record	Wepre Park;Wepre Park, Connah's Quay,, Dee Estuary	Records taken from (www. deeestuary. co. uk website) .; Records taken from Dee Estuary. co. uk	D0969/001/05	Bern2, LBAP-C, LBAP-T, RL-NT, UKBA, WBA	UA
<i>Cinclus cinclus</i> (Dipper / Bronwen y Dwr)	SJ29516822 <i>(Estimated (Centroid of Site))</i>	31/07/2010	Ian Wallace	1		Wepre Park - Compartment C	Flying down stream, Wepre Brook.	D1340/001/01	Bern2, LBAP-C, LBAP-T, RL-NT, UKBA, WBA	KC
<i>Cinclus cinclus</i> (Dipper / Bronwen y Dwr)	SJ2967	06/04/2004	David Owen Jones	1	Reported to recorder	Connah's Quay, Wepre Wood	Survey: Observer data	D0062/008/01	Bern2, LBAP-C, LBAP-T, RL-NT, UKBA, WBA	NA
<i>Columba oenas</i> (Stock Dove / Colomen Wyllt)	SJ3067	17/01/2004	David Owen Jones	1	Reported to recorder	Shotton, Higher	Survey: Observer data	D0062/008/01	BDir2.2, LBAP-G, UKBA	NA

Species Name	Grid Reference	Date	Recorder(s)	Abundance	Record/Sample Type	Site Name	Notes	Dataset ID	Lists	V
<i>Columba oenas</i> (Stock Dove / Colomen Wyllt)	SJ2767	2 records, between 30/05/2013 and 31/05/2013	Gwyneth Gibson	1; 2	Reported to recorder	Northop Hall	Survey: Observer data	D0062/008/01	BDir2.2, LBAP-G, UKBA	NA
<i>Columba oenas</i> (Stock Dove / Colomen Wyllt)	SJ3165	30/12/2014	Martin G Williams	3	Reported to recorder	Hawarden	Survey: Observer data	D0062/008/01	BDir2.2, LBAP-G, UKBA	NA
<i>Columba oenas</i> (Stock Dove / Colomen Wyllt)	SJ2868 (Approximate)	25/06/2021	Mr Rhion Pritchard	2		Connah's Quay W		D1297/047/01	BDir2.2, LBAP-G, UKBA	UA
<i>Columba oenas</i> (Stock Dove / Colomen Wyllt)	SJ2867	26/02/2019	Mr Trevor Payne	2		Sj 2867 Ewloe castle		D1297/027/01	BDir2.2, LBAP-G, UKBA	PC
<i>Columba oenas</i> (Stock Dove / Colomen Wyllt)	SJ3066 (Approximate)	08/01/2020	Mr Michael Buckley			Rivacre Valley Country Park		D1297/040/01	BDir2.2, LBAP-G, UKBA	PC
<i>Columba palumbus</i> (Woodpigeon / Ysguthan)	SJ287669 (Estimated (Centroid of Site))	21/05/1985	Dawn Gray and Janice Butler		Live Sighting	New Inn Bridge Farm Wood		D1239/016/01	BDir2.1, UKBA	PC
<i>Columba palumbus</i> (Woodpigeon / Ysguthan)	SJ276665 (Estimated (Centroid of Site))	18/10/1985	Dawn Gray and Janice Butler		Live Sighting	Castle Brickworks - Ewloe Barn		D1239/016/01	BDir2.1, UKBA	PC
<i>Columba palumbus</i> (Woodpigeon / Ysguthan)	SJ2880768577	11 records, between 28/02/2015 and 14/03/2015	Anon @ NatureSpy	1 Full-Grown; 2 Full-Grown; 3 Full- Grown		Gathering Grounds	Grey squirrel in foraging in background	D1603/001/01	BDir2.1, UKBA	PC
<i>Columba palumbus</i> (Woodpigeon / Ysguthan)	SJ2808265422 (GPS Reading)	11 records, between 19/04/2015 and 04/05/2015	Anon @ NatureSpy	1 Full-Grown; 2 Full-Grown		Brookhill	Collecting twigs - courtship?	D1603/001/01	BDir2.1, UKBA	PC

Species Name	Grid Reference	Date	Recorder(s)	Abundance	Record/Sample Type	Site Name	Notes	Dataset ID	Lists	V
<i>Columba palumbus</i> (Woodpigeon / Ysguthan)	SJ2872068582	8 records, between 03/03/2015 and 08/03/2015	Anon @ NatureSpy	1 Full-Grown; 3 Full-Grown		Gathering Grounds	Blackbird foraging in foreground.; 2 more fly into shot; Grey squirrel in same shot	D1603/001/01	BDir2.1, UKBA	PC
<i>Columba palumbus</i> (Woodpigeon / Ysguthan)	SJ2913967882	3 records, between 17/07/2015 and 24/07/2015	Anon @ NatureSpy	1		Wepre Park	Collecting nesting material	D1603/001/01	BDir2.1, UKBA	PC
<i>Columba palumbus</i> (Woodpigeon / Ysguthan)	SJ2974668426	23/07/2015	Anon @ NatureSpy	1		Wepre Park		D1603/001/01	BDir2.1, UKBA	PC
<i>Columba palumbus</i> (Woodpigeon / Ysguthan)	SJ2873564890	13 records, between 14/09/2015 and 29/09/2015	Anon @ NatureSpy	2 Adult; 1 Adult; 2; 2 Full-Grown		Etna Park	Other flies into shot in video.	D1603/001/01	BDir2.1, UKBA	PC
<i>Columba palumbus</i> (Woodpigeon / Ysguthan)	SJ2872664866	25/09/2015	Anon @ NatureSpy	2 Adult		Etna Park		D1603/001/01	BDir2.1, UKBA	PC
<i>Columba palumbus</i> (Woodpigeon / Ysguthan)	SJ2810765422 (GPS Reading)	03/05/2015	Anon @ NatureSpy	1 Full-Grown		Brookhill		D1603/001/01	BDir2.1, UKBA	PC
<i>Columba palumbus</i> (Woodpigeon / Ysguthan)	SJ3017168336 (GPS Reading)	7 records, between 01/06/2015 and 21/06/2015	Anon @ NatureSpy	1 Full-Grown		Taliesin		D1603/001/01	BDir2.1, UKBA	PC

Species Name	Grid Reference	Date	Recorder(s)	Abundance	Record/Sample Type	Site Name	Notes	Dataset ID	Lists	V
<i>Columba palumbus</i> (Woodpigeon / Ysguthan)	SJ3016768359 (GPS Reading)	29 records, between 31/05/2015 and 08/06/2015	Anon @ NatureSpy	1 Full-Grown; 2 Full-Grown		Taliesin		D1603/001/01	BDir2.1, UKBA	PC
<i>Columba palumbus</i> (Woodpigeon / Ysguthan)	SJ2864 (Approximate)	16 records, between 26/09/2007 and 15/10/2022	Trevor G Payne; Deborah Sainsbury; Jim Hulse; Mr Glenn Morris; Mr Steven Davies; Anon; Dr Anne Brenchley; Recorder Name withheld (obsr1153095)	8; 3; 2; 5; 4; 13; 6	Reported to recorder	Buckley, NE;Buckley pond;Buckley-Knowle Hill;SJ2864 Buckley NE;3-9 Hawkesbury Road, Mold	BirdTrack; Birdtrack; Birdtrack.: Activity: N; Survey; Observer data; Occurrence ID: NBN-GA000656-BGBW2009-16441646-106985068	D1297/025/01 , D0062/008/01 , D1297/047/01 , D1297/049/01 , D1852/002/01 , D1297/040/01 , D0346/002/01	BDir2.1, UKBA	PC, NA, UA
<i>Columba palumbus</i> (Woodpigeon / Ysguthan)	SJ2868	4 records, between 05/03/2006 and 29/01/2017	Keith Griffith; Jim Hulse; Anon	1; 2; 3	Reported to recorder	Connah's Quay, SW	Birdtrack; BirdTrack; Survey: Observer data; Occurrence ID: NBN-GA000656-BGBW2009-16441527-106985257	D1297/025/01 , D0062/008/01 , D1852/002/01	BDir2.1, UKBA	PC, NA
<i>Columba palumbus</i> (Woodpigeon / Ysguthan)	SJ2968 (Approximate)	4 records, between 24/01/2009 and 06/01/2020	Phil Townsend; RP Jones; Anon; Mr David Winnard	3; 1		Connah's Quay, Wepre Park;Wepre CP	BirdTrack; BirdTrack. Activity: ON; Occurrence ID: NBN-GA000656-BGBW2009-16442537-106985042	D1297/025/01 , D1852/002/01 , D1297/040/01	BDir2.1, UKBA	PC
<i>Columba palumbus</i> (Woodpigeon / Ysguthan)	SJ2964	4 records, between 24/01/2009 and 19/01/2017	Ronald Jones; EM Shilland; Recorder Name withheld (obsr845789); Anon	14; 1		Drury;GB-Wales-Buckley-Drury Lane	BirdTrack. Activity: S; BirdTrack; Occurrence ID: NBN-GA000656-BGBW2009-16442255-106985145	D1297/025/01 , D0346/003/01 , D1852/002/01	BDir2.1, UKBA	PC, UA
<i>Columba palumbus</i> (Woodpigeon / Ysguthan)	SJ3165 (Approximate)	9 records, between 15/03/2002 and 18/09/2021	Steven Davies; Mr Steven Davies; Mr Alex Humphreys-Jones; Recorder Name withheld (obsr16727); Anon; Mr David Winnard; Mrs Jean Calloway	1; 4; 9		Hawarden;Hawarden Woods Trail;Hawarden Park	Birdtrack. Activity: H; BirdTrack; Occurrence ID: NBN-GA000656-BGBW2009-16443787-106985247	D1297/025/01 , D1297/047/01 , D0346/003/01 , D1852/002/01 , D1297/040/01 , D1297/041/01	BDir2.1, UKBA	PC, UA

Species Name	Grid Reference	Date	Recorder(s)	Abundance	Record/Sample Type	Site Name	Notes	Dataset ID	Lists	V
<i>Columba palumbus</i> (Woodpigeon / Ysguthan)	SJ3066 (Approximate)	19 records, between 23/05/2008 and 08/01/2020	Anon; Hazel Jones; Jim Hulse; Mr Michael Buckley	2; 6; 7; 22; 40; 50; 1 Juvenile; 2 Juvenile; 1; 4; 5	Reported to recorder	Hawarden, NW; Rivacre Valley Country Park	BirdTrack; Survey: Observer data; Flying over. Survey: Observer data; RSPB Big Garden Birdwatch. Survey: Observer data; Wings held up showering in the rain. Survey: Observer data; Occurrence ID: NBN-GA000656-BGBW2009-16443341-106985274	D1297/025/01 , D0062/008/01 , D1852/002/01 , D1297/040/01	BDir2.1, UKBA	PC, NA
<i>Columba palumbus</i> (Woodpigeon / Ysguthan)	SJ2767	2 records, between 24/01/2009 and 31/08/2014	EM Shilland; Anon	3		Northop Hall	BirdTrack; Occurrence ID: NBN-GA000656-BGBW2009-16441210-106985069	D1297/025/01 , D1852/002/01	BDir2.1, UKBA	PC
<i>Columba palumbus</i> (Woodpigeon / Ysguthan)	SJ3068 (Approximate)	8 records, between 24/01/2009 and 10/08/2021	Ray Eades; Gary Edwards; Mr Steven Heywood; Jim Hulse; Recorder Name withheld (obsr615393); Anon	2; 1; 8	Reported to recorder	Shotton	Birdtrack;; BirdTrack; Survey: Observer data; Occurrence ID: NBN-GA000656-BGBW2009-16443039-106985196	D1297/025/01 , D1297/027/01 , D0062/008/01 , D1297/047/01 , D0346/003/01 , D1852/002/01	BDir2.1, UKBA	PC, NA, UA
<i>Columba palumbus</i> (Woodpigeon / Ysguthan)	SJ3067	5 records, between 17/01/2004 and 03/07/2014	Jennifer Leather; EM Shilland; David Owen Jones; Anon	2; 3; 1; 100+	Reported to recorder	Shotton, Higher	Birdtrack; BirdTrack; Survey: Observer data; Occurrence ID: NBN-GA000656-BGBW2009-16443342-106985124	D1297/025/01 , D0062/008/01 , D1852/002/01	BDir2.1, UKBA	PC, NA
<i>Columba palumbus</i> (Woodpigeon / Ysguthan)	SJ308674	20/05/1996	Stephen (Steve) McWilliam	1 adult	Field record	A494 Roundabout, Garden City, Hawarden	In flight	D0969/001/05	BDir2.1, UKBA	UA
<i>Columba palumbus</i> (Woodpigeon / Ysguthan)	SJ302667	03/06/1996	Stephen (Steve) McWilliam	2 adult	Field record	Clay / Sand Pits, Ewloe, Clwyd		D0969/001/05	BDir2.1, UKBA	UA

Species Name	Grid Reference	Date	Recorder(s)	Abundance	Record/Sample Type	Site Name	Notes	Dataset ID	Lists	V
<i>Columba palumbus</i> (Woodpigeon / Ysguthan)	SJ284685	12/01/2017	Martyn Harris	1	Field record	North east end of Boadoak Wood, Wepre Park, Connah's Quay		D0969/001/05	BDir2.1, UKBA	UA
<i>Columba palumbus</i> (Woodpigeon / Ysguthan)	SJ293683	12/01/2017	Martyn Harris	4	Field record	West of the Car Park, Wepre Park, Connah's Quay		D0969/001/05	BDir2.1, UKBA	UA
<i>Columba palumbus</i> (Woodpigeon / Ysguthan)	SJ292654	7 records, between 31/05/2017 and 10/06/2019	Martyn Harris	1; 2	Field record	Burns Close, Ewloe, Flintshire; Burns Close, Ewloe, Flintshire	Between 10-00 and 12-00.; Between 09-10 and 11-00.	D0969/001/05	BDir2.1, UKBA	UA
<i>Columba palumbus</i> (Woodpigeon / Ysguthan)	SJ289666	10/02/2018	Martyn Harris	2	Field record	East of New Inn Brook, North of Green Lane, Ewloe Green		D0969/001/05	BDir2.1, UKBA	UA
<i>Columba palumbus</i> (Woodpigeon / Ysguthan)	SJ29286545	22/04/2019	Martyn Harris	1	Field record	Burns Close, Ewloe (Flintshire)		D0969/001/05	BDir2.1, UKBA	UA
<i>Columba palumbus</i> (Woodpigeon / Ysguthan)	SJ29426796 (Estimated Centroid of Site)	31/07/2010	Julie Rogers			Wepre Park - Compartment U		D1340/001/01	BDir2.1, UKBA	KC
<i>Columba palumbus</i> (Woodpigeon / Ysguthan)	SJ29516822 (Estimated Centroid of Site)	3 records, all on 31/07/2010	Julie Rogers; Amanda Davies and Emily Meilleur	1; 2		Wepre Park - Compartment C		D1340/001/01	BDir2.1, UKBA	KC

Species Name	Grid Reference	Date	Recorder(s)	Abundance	Record/Sample Type	Site Name	Notes	Dataset ID	Lists	V
<i>Columba palumbus</i> (Woodpigeon / Ysguthan)	SJ29686824 (Estimated Centroid of Site)	2 records, both on 31/07/2010	Julie Rogers	18; 1		Wepre Park - Compartment V		D1340/001/01	BDir2.1, UKBA	KC
<i>Columba palumbus</i> (Woodpigeon / Ysguthan)	SJ29476830 (Estimated Centroid of Site)	31/07/2010	Julie Rogers	24		Wepre Park - Compartment B		D1340/001/01	BDir2.1, UKBA	KC
<i>Columba palumbus</i> (Woodpigeon / Ysguthan)	SJ309676 (Estimated Centroid of Transect)	5 records, between April 2004 and May 2006	Anon	1; 9; 4; 3		Deeside	Breeding bird survey	D0026/073/01	BDir2.1, UKBA	NA
<i>Columba palumbus</i> (Woodpigeon / Ysguthan)	SJ276662 (Estimated Centroid of Site)	2006	Anon			SSSI: Buckley Claypits And Commons		D0026/035/01	BDir2.1, UKBA	NA
<i>Columba palumbus</i> (Woodpigeon / Ysguthan)	SJ288648	April 2008 to June 2008	Ben Milner	1 Breeding Pair		Globe Way		D1360/001/01	BDir2.1, UKBA	PC
<i>Columba palumbus</i> (Woodpigeon / Ysguthan)	SJ3028166152	2 records, both on 06/08/2009	Jim Hulse	1 Female; 1 Male	Reported to recorder	Hawarden, NW	Survey: Observer data	D0062/008/01	BDir2.1, UKBA	NA
<i>Columba palumbus</i> (Woodpigeon / Ysguthan)	SJ2967	6 records, between 26/04/2007 and 26/02/2019	Richard Castell; Mr Trevor Payne	2; 6	Reported to recorder	Connah's Quay, Wepre Wood; S2967 Wepre Woods	Display seen. Survey: Observer data; Survey: Observer data; Activity: P. Survey: Observer data	D0062/008/01 , D1297/027/01	BDir2.1, UKBA	NA, PC

Species Name	Grid Reference	Date	Recorder(s)	Abundance	Record/Sample Type	Site Name	Notes	Dataset ID	Lists	V
<i>Columba palumbus</i> (Woodpigeon / Ysguthan)	SJ3021466428	05/05/2011	Jim Hulse	3	Reported to recorder	Hawarden, NW	Activity: D. Survey: Observer data	D0062/008/01	BDir2.1, UKBA	NA
<i>Columba palumbus</i> (Woodpigeon / Ysguthan)	SJ2840265130	21/06/2011	Jim Hulse	3	Reported to recorder	Buckley, NNE	Activity: H. Survey: Observer data	D0062/008/01	BDir2.1, UKBA	NA
<i>Columba palumbus</i> (Woodpigeon / Ysguthan)	SJ3166	2 records, between 24/01/2009 and 05/04/2011	Jim Hulse; Anon	3	Reported to recorder	Hawarden, N	Activity: H. Survey: Observer data; Occurrence ID: NBN-GA000656-BGBW2009-16443542-106985137	D0062/008/01 , D1852/002/01	BDir2.1, UKBA	NA, PC
<i>Columba palumbus</i> (Woodpigeon / Ysguthan)	SJ2966 (Approximate)	4 records, between 24/01/2009 and 30/07/2021	Malcolm Down; Mr Alex Humphreys-Jones; Anon	3; 1	Reported to recorder	Ewloe; St David's Park, Ewloe	Activity: ON. Survey: Observer data; Survey: Observer data; Occurrence ID: NBN-GA000656-BGBW2009-16442198-106985139	D0062/008/01 , D1297/047/01 , D1852/002/01	BDir2.1, UKBA	NA, UA, PC
<i>Columba palumbus</i> (Woodpigeon / Ysguthan)	SJ29276779 (Estimated (Centroid of Site))	31/07/2010	Julie Rogers	3		Wepre Park - Compartment T		D1340/001/01	BDir2.1, UKBA	KC
<i>Columba palumbus</i> (Woodpigeon / Ysguthan)	SJ29276789 (Estimated (Centroid of Site))	2 records, both on 31/07/2010	Julie Rogers	7; 5		Wepre Park - Compartment J		D1340/001/01	BDir2.1, UKBA	KC
<i>Columba palumbus</i> (Woodpigeon / Ysguthan)	SJ28766759 (Estimated (Centroid of Site))	31/07/2010	Julie Rogers	1		Wepre Park - Compartment M		D1340/001/01	BDir2.1, UKBA	KC

Species Name	Grid Reference	Date	Recorder(s)	Abundance	Record/Sample Type	Site Name	Notes	Dataset ID	Lists	V
<i>Columba palumbus</i> (Woodpigeon / Ysguthan)	SJ28816751 (Estimated Centroid of Site)	31/07/2010	Julie Rogers	1		Wepre Park - Compartment O		D1340/001/01	BDir2.1, UKBA	KC
<i>Columba palumbus</i> (Woodpigeon / Ysguthan)	SJ29066772 (Estimated Centroid of Site)	31/07/2010	Julie Rogers	1		Wepre Park - Compartment S		D1340/001/01	BDir2.1, UKBA	KC
<i>Columba palumbus</i> (Woodpigeon / Ysguthan)	SJ2965	2 records, between 24/01/2009 and 12/02/2009	Jim Hulse; Anon	2	Reported to recorder	Ewloe, S	Survey: Observer data; Occurrence ID: NBN- GA000656- BGBW2009- 16442138- 106985094	D0062/008/01 , D1852/002/01	BDir2.1, UKBA	NA, PC
<i>Columba palumbus</i> (Woodpigeon / Ysguthan)	SJ2927166488	27/06/2008	Jim Hulse	3	Reported to recorder	Ewloe	sj29271/66488 sj26y. Survey: Observer data	D0062/008/01	BDir2.1, UKBA	NA
<i>Columba palumbus</i> (Woodpigeon / Ysguthan)	SJ2865	2 records, between 24/01/2009 and 29/06/2014	Recorder Name withheld (obsr326091); Anon	2		GB-Buckley - Liverpool Road	Occurrence ID: NBN-GA000656- BGBW2009- 16441525- 106985047	D0346/003/01 , D1852/002/01	BDir2.1, UKBA	UA, PC
<i>Columba palumbus</i> (Woodpigeon / Ysguthan)	SJ297663	22/11/2022	Recorder Name withheld (obsr1171683)	4		The Village Hotel, St Davids		D0346/006/01	BDir2.1, UKBA	UA
<i>Columba palumbus</i> (Woodpigeon / Ysguthan)	SJ274669	09/03/2022	Recorder Name withheld (obsr1435611)	1		Ewloe Wood House, Pinfold Lane, Mold		D0346/006/01	BDir2.1, UKBA	UA

Species Name	Grid Reference	Date	Recorder(s)	Abundance	Record/Sample Type	Site Name	Notes	Dataset ID	Lists	V
<i>Columba palumbus</i> (Woodpigeon / Ysguthan)	SJ293680	24/04/2016	Mr R P Jones	1		Wepre Park	Breeding status: Occupied nest	D1297/021/01	BDir2.1, UKBA	PC
<i>Columba palumbus</i> (Woodpigeon / Ysguthan)	SJ289685 (Approximate)	12/01/2016	Karl Martin	Present Full-Grown		Llwyni Valley Lower		D1531/001/01	BDir2.1, UKBA	PC
<i>Columba palumbus</i> (Woodpigeon / Ysguthan)	SJ285682 (Approximate)	12/01/2016	Karl Martin	Present Full-Grown		Llwyni Valley Upper		D1531/001/01	BDir2.1, UKBA	PC
<i>Columba palumbus</i> (Woodpigeon / Ysguthan)	SJ2867	24/01/2009 to 25/01/2009	Anon				Occurrence ID: NBN-GA000656-BGBW2009-16441771-106985222	D1852/002/01	BDir2.1, UKBA	PC
<i>Columba palumbus</i> (Woodpigeon / Ysguthan)	SJ3167	24/01/2009 to 25/01/2009	Anon				Occurrence ID: NBN-GA000656-BGBW2009-16443943-106985045	D1852/002/01	BDir2.1, UKBA	PC
<i>Columba palumbus</i> (Woodpigeon / Ysguthan)	SJ3065	24/01/2009 to 25/01/2009	Anon				Occurrence ID: NBN-GA000656-BGBW2009-16442661-106985100	D1852/002/01	BDir2.1, UKBA	PC
<i>Columba palumbus</i> (Woodpigeon / Ysguthan)	SJ3064	24/01/2009 to 25/01/2009	Anon				Occurrence ID: NBN-GA000656-BGBW2009-16442808-106985242	D1852/002/01	BDir2.1, UKBA	PC

Species Name	Grid Reference	Date	Recorder(s)	Abundance	Record/Sample Type	Site Name	Notes	Dataset ID	Lists	V
<i>Columba palumbus</i> (Woodpigeon / Ysguthan)	SJ2765 (Approximate)	2 records, between 24/01/2009 and 09/10/2020	Anon; Mr Adrian Hibbert	2		Alltami, N	Occurrence ID: NBN-GA000656-BGBW2009-16441152-106985036	D1852/002/01 , D1297/040/01	BDir2.1, UKBA	PC
<i>Columba palumbus</i> (Woodpigeon / Ysguthan)	SJ287683 (Estimated (Centroid of Site))	16/06/2022	Kate Wilson	3		Llwyni Valley Upper		D1531/001/01	BDir2.1, UKBA	UA
<i>Columba palumbus</i> (Woodpigeon / Ysguthan)	SJ2866	16/07/2021	Recorder Name withheld (obsr950809)	1		North Wales Expressway near Ewloe Green		D0346/002/01	BDir2.1, UKBA	UA
<i>Columba palumbus</i> (Woodpigeon / Ysguthan)	SJ2766	10/07/2021	Recorder Name withheld (obsr1292811)	1		Ewloe Green services (53.191, -3.081)		D0346/002/01	BDir2.1, UKBA	UA
<i>Corvus frugilegus</i> (Rook / Ydfran)	SJ277660 (Estimated (Centroid of Site))	08/05/1985	Dawn Gray and Janice Butler		Live Sighting	Ewloe Barn Industrial Estate		D1239/016/01	BDir2.2, RL-NT, UKBA	PC
<i>Corvus frugilegus</i> (Rook / Ydfran)	SJ294672	12/01/2017	Martyn Harris		Field record	East of Castle Hill Farm, Ewloe, Flintshire		D0969/001/05	BDir2.2, RL-NT, UKBA	UA
<i>Corvus frugilegus</i> (Rook / Ydfran)	SJ279671	10/02/2018	Martyn Harris	>20	Field record	East of Pinfold Lane, Northop Hall, Flintshire	Foraging in a field.	D0969/001/05	BDir2.2, RL-NT, UKBA	UA
<i>Corvus frugilegus</i> (Rook / Ydfran)	SJ2867	26/02/2019	Mr Trevor Payne	5		Sj 2867 Ewloe castle		D1297/027/01	BDir2.2, RL-NT, UKBA	PC
<i>Corvus frugilegus</i> (Rook / Ydfran)	SJ309676 (Estimated (Centroid of Transect))	17/02/2006	Anon	3		Deeside		D0026/073/01	BDir2.2, RL-NT, UKBA	NA
<i>Corvus frugilegus</i> (Rook / Ydfran)	SJ2967	05/04/2004	David Owen Jones	1	Reported to recorder	Connah's Quay, Wepre Wood	rummaging street litter. Survey: Observer data	D0062/008/01	BDir2.2, RL-NT, UKBA	NA

Species Name	Grid Reference	Date	Recorder(s)	Abundance	Record/Sample Type	Site Name	Notes	Dataset ID	Lists	V
<i>Corvus frugilegus</i> (Rook / Ydfran)	SJ2965	12/02/2009	Jim Hulse	1	Reported to recorder	Ewloe, S	Survey: Observer data	D0062/008/01	BDir2.2, RL-NT, UKBA	NA
<i>Corvus frugilegus</i> (Rook / Ydfran)	SJ3068	2 records, between 25/01/2019 and 28/01/2019	Recorder Name withheld (obsr615393)	7; 1		Shotton		D0346/003/01	BDir2.2, RL-NT, UKBA	UA
<i>Corvus frugilegus</i> (Rook / Ydfran)	SJ3165 (Approximate)	15/03/2002	Mrs Jean Calloway					D1297/041/01	BDir2.2, RL-NT, UKBA	PC
<i>Corvus frugilegus</i> (Rook / Ydfran)	SJ293670	05/04/2022	Giles Pepler	30 Nest		~ Unlisted Tetrad; SJ26Y Castle Hill Farm, next to B5125		D2031/001/01	BDir2.2, RL-NT, UKBA	NA
<i>Corvus frugilegus</i> (Rook / Ydfran)	SJ290672	05/04/2022	Giles Pepler	3 Nest		~ Unlisted Tetrad; SJ26Y Newbridge Farm		D2031/001/01	BDir2.2, RL-NT, UKBA	NA
<i>Ctenidium molluscum</i> (Chalk Comb-moss)	SJ2867	08/04/2008	British Bryological Society Meeting			-Withheld-	-Withheld-	D1075/001/06	LBAP-C, LI-48[LR], LI-BR-48[LR], WRL-BR[DD]	NA
<i>Curruca communis</i> (Whitethroat / Llwydfon)	SJ2864 (Approximate)	4 records, between 22/04/2003 and 13/05/2020	Glyn Neville Roberts; Martin G Williams; Mr Glyn Roberts; Mr G Roberts	1; 2	Reported to recorder	Buckley, NE; Knowl Hill	Birdtrack; Survey: Observer data	D1297/025/01 , D0062/008/01 , D1297/040/01 , D1297/041/01	LBAP-C, UKBA, WBA	PC, NA
<i>Curruca communis</i> (Whitethroat / Llwydfon)	SJ2964	14/05/2013	Ronald Jones	2		Drury	BirdTrack. Activity: S	D1297/025/01	LBAP-C, UKBA, WBA	PC
<i>Curruca communis</i> (Whitethroat / Llwydfon)	SJ309676 (Estimated (Centroid of Transect))	4 records, between April 2004 and May 2006	Anon	6; 2; 1; 7		Deeside	Breeding bird survey	D0026/073/01	LBAP-C, UKBA, WBA	PC, NA
<i>Curruca communis</i> (Whitethroat / Llwydfon)	SJ299675 (Estimated (Centroid of Site))	1989	N. J. Osley			Sea View Wetland	Broad habitat type: Grassland and Marsh	D0227/002/01	LBAP-C, UKBA, WBA	PC

Species Name	Grid Reference	Date	Recorder(s)	Abundance	Record/Sample Type	Site Name	Notes	Dataset ID	Lists	V
<i>Curruca communis</i> (Whitethroat / Llwydfron)	SJ3066	2 records, between 15/05/2014 and 10/05/2015	Hazel Jones	1 Male	Reported to recorder	Hawarden, NW	Survey: Observer data; First of year. Activity: S. Survey: Observer data	D0062/008/01	LBAP-C, UKBA, WBA	NA
<i>Curruca communis</i> (Whitethroat / Llwydfron)	SJ2967	5 records, between 26/04/2007 and 10/05/2008	Richard Castell	2+	Reported to recorder	Connah's Quay, Wepre Wood	Survey: Observer data; Singing and display. Survey: Observer data; Activity: S. Survey: Observer data	D0062/008/01	LBAP-C, UKBA, WBA	NA
<i>Curruca communis</i> (Whitethroat / Llwydfron)	SJ2966	23/04/2009	Malcolm Down	2	Reported to recorder	Ewloe	Activity: P. Survey: Observer data	D0062/008/01	LBAP-C, UKBA, WBA	NA
<i>Curruca communis</i> (Whitethroat / Llwydfron)	SJ3165 (Approximate)	13/06/2021	Mr Alex Humphreys-Jones	2		Hawarden Woods Trail	Breeding details: Recently fledged (FL)	D1297/047/01	LBAP-C, UKBA, WBA	UA
<i>Curruca communis</i> (Whitethroat / Llwydfron)	SJ3068	23/07/1973	Geoff Hancock			Shotton		D0217/001/04	LBAP-C, UKBA, WBA	PC
<i>Curruca communis</i> (Whitethroat / Llwydfron)	SJ2765 (Approximate)	14/05/2020	Mr Glyn Roberts	2		Buckley-Lower Common		D1297/040/01	LBAP-C, UKBA, WBA	PC
<i>Cygnus olor</i> (Mute Swan / Alarch Dof)	SJ3068	26/11/1966	Paul Gutteridge	1 Juvenile	Field record	Shotton, Flintshire		D0969/001/05	BDir2.2, Bonn2, GBNNSIP, LBAP-C, WBA	UA
<i>Cygnus olor</i> (Mute Swan / Alarch Dof)	SJ309676 (Estimated Centroid of Transect))	17/02/2006	Anon	2		Deeside		D0026/073/01	BDir2.2, Bonn2, GBNNSIP, LBAP-C, WBA	NA

Species Name	Grid Reference	Date	Recorder(s)	Abundance	Record/Sample Type	Site Name	Notes	Dataset ID	Lists	V
<i>Cygnus olor</i> (Mute Swan / Alarch Dof)	SJ2966	2 records, both on 10/05/2004	David Owen Jones	2 Adult; 4 Juvenile	Reported to recorder	Ewloe	Survey: Observer data	D0062/008/01	BDir2.2, Bonn2, GBNNSIP, LBAP- C, WBA	NA
<i>Delichon urbicum</i> (House Martin / Gwennol y Bondo)	SJ2864 (Approximate)	11 records, between 23/10/2004 and 18/06/2022	Kate Wilson; Glyn Neville Roberts; Trevor G Payne; Mr Glyn Roberts	10; 14; 1; 3; 21; 20+; 25+		Buckley, NE;Knowl Hill	Birdtrack. Not seen building the nests, but saw them collecting mud.; BirdTrack; BirdTrack; BirdTrack. Activity: X	D1297/025/01 , D1297/049/01 , D1297/040/01	Bern2, LBAP-C, RL-VU, UKBR, WBA	PC, UA
<i>Delichon urbicum</i> (House Martin / Gwennol y Bondo)	SJ2964	03/06/2014	David M Hytch	6		Drury	BirdTrack	D1297/025/01	Bern2, LBAP-C, RL-VU, UKBR, WBA	PC
<i>Delichon urbicum</i> (House Martin / Gwennol y Bondo)	SJ2966	3 records, between 05/06/2009 and 29/07/2017	Giles RM Pepler; Malcolm Down	11; 2	Reported to recorder	Ewloe	BirdTrack; Activity: ON. Survey: Observer data	D1297/025/01 , D0062/008/01	Bern2, LBAP-C, RL-VU, UKBR, WBA	PC, NA
<i>Delichon urbicum</i> (House Martin / Gwennol y Bondo)	SJ3165 (Approximate)	3 records, between 20/05/2016 and 18/09/2021	Eddie Williams; Mr Steven Davies; Recorder Name withheld (obsr16727)	2; 4+; 5		Hawarden;Hawar den Park	BirdTrack	D1297/025/01 , D1297/047/01 , D0346/003/01	Bern2, LBAP-C, RL-VU, UKBR, WBA	PC, UA
<i>Delichon urbicum</i> (House Martin / Gwennol y Bondo)	SJ308674	20/05/1996	Stephen (Steve) McWilliam	2 adult	Field record	A494 Roundabout, Garden City, Hawarden	In flight	D0969/001/05	Bern2, LBAP-C, RL-VU, UKBR, WBA	UA
<i>Delichon urbicum</i> (House Martin / Gwennol y Bondo)	SJ29686824 (Estimated (Centroid of Site))	31/07/2010	Julie Rogers	1		Wepre Park - Compartment V		D1340/001/01	Bern2, LBAP-C, RL-VU, UKBR, WBA	KC
<i>Delichon urbicum</i> (House Martin / Gwennol y Bondo)	SJ29106813 (Estimated (Centroid of Site))	31/07/2010	Julie Rogers	10		Wepre Park - Compartment G		D1340/001/01	Bern2, LBAP-C, RL-VU, UKBR, WBA	KC
<i>Delichon urbicum</i> (House Martin / Gwennol y Bondo)	SJ309676 (Estimated (Centroid of Transect))	May 2006	Anon	100+		Deeside	Breeding bird survey	D0026/073/01	Bern2, LBAP-C, RL-VU, UKBR, WBA	NA

Species Name	Grid Reference	Date	Recorder(s)	Abundance	Record/Sample Type	Site Name	Notes	Dataset ID	Lists	V
<i>Delichon urbicum</i> (House Martin / Gwennol y Bondo)	SJ3066	5 records, between 15/04/2013 and 15/10/2014	Hazel Jones	80+; 1; 4; 5	Reported to recorder	Hawarden, NW	Survey: Observer data; First of year. Survey: Observer data; Flying around house. Survey: Observer data	D0062/008/01	Bern2, LBAP-C, RL-VU, UKBR, WBA	NA
<i>Delichon urbicum</i> (House Martin / Gwennol y Bondo)	SJ2840265130	21/06/2011	Jim Hulse	4	Reported to recorder	Buckley, NNE	Activity: H. Survey: Observer data	D0062/008/01	Bern2, LBAP-C, RL-VU, UKBR, WBA	NA
<i>Delichon urbicum</i> (House Martin / Gwennol y Bondo)	SJ29276779 <i>(Estimated (Centroid of Site))</i>	31/07/2010	Julie Rogers	4		Wepre Park - Compartment T		D1340/001/01	Bern2, LBAP-C, RL-VU, UKBR, WBA	KC
<i>Delichon urbicum</i> (House Martin / Gwennol y Bondo)	SJ28816751 <i>(Estimated (Centroid of Site))</i>	31/07/2010	Julie Rogers	7		Wepre Park - Compartment O		D1340/001/01	Bern2, LBAP-C, RL-VU, UKBR, WBA	KC
<i>Delichon urbicum</i> (House Martin / Gwennol y Bondo)	SJ29516822 <i>(Estimated (Centroid of Site))</i>	31/07/2010	Julie Rogers	20		Wepre Park - Compartment C		D1340/001/01	Bern2, LBAP-C, RL-VU, UKBR, WBA	KC
<i>Delichon urbicum</i> (House Martin / Gwennol y Bondo)	SJ29276789 <i>(Estimated (Centroid of Site))</i>	31/07/2010	Julie Rogers	5		Wepre Park - Compartment J		D1340/001/01	Bern2, LBAP-C, RL-VU, UKBR, WBA	KC
<i>Delichon urbicum</i> (House Martin / Gwennol y Bondo)	SJ2967	26/04/2004	David Owen Jones	2	Reported to recorder	Connah's Quay, Wepre Wood	first of year. Survey: Observer data	D0062/008/01	Bern2, LBAP-C, RL-VU, UKBR, WBA	NA
<i>Delichon urbicum</i> (House Martin / Gwennol y Bondo)	SJ2865	29/06/2014	Recorder Name withheld (obsr326091)	4		GB-Buckley - Liverpool Road		D0346/003/01	Bern2, LBAP-C, RL-VU, UKBR, WBA	UA
<i>Ernodes articularis</i>	SJ290673	31/07/2010	Wallace, I.D.	Pupal Case		Castle Hill Farm Spring, Ewloe	museum specimens	D1081/001/03	LBAP-C, RDB-NS	NA
<i>Euphrasia confusa</i> (Little Kneeling Eyebright / Effros Gliniog)	SJ2765	2 records, between 2015 and 27/07/2015	Jonathan Shanklin; Shanklin, Jonathan D.			Buckley, Lower Common		D1587/003/01 , D1308/002/01	LI-49[LR], LI- 50[LR], LI-VP- 49[LR], LI-VP- 50[LNS], LI-VP- 51[LS], RL-VU, WRL-VP[VU]	PC, NA

Species Name	Grid Reference	Date	Recorder(s)	Abundance	Record/Sample Type	Site Name	Notes	Dataset ID	Lists	V
<i>Fulica atra</i> (Coot / Cwtiar)	SJ276665 (Estimated (Centroid of Site))	18/10/1985	Dawn Gray and Janice Butler		Live Sighting	Castle Brickworks - Ewloe Barn		D1239/016/01	BDir2.1, RL-NT	PC
<i>Fulica atra</i> (Coot / Cwtiar)	SJ3165	3 records, between 13/04/2011 and 23/05/2015	Steven Davies; Hazel Jones	2; 4; 1	Reported to recorder	Hawarden	BirdTrack; Birdtrack. golf course ponds. Activity: FL; Survey: Observer data	D1297/025/01 , D0062/008/01	BDir2.1, RL-NT	PC, NA
<i>Fulica atra</i> (Coot / Cwtiar)	SJ28476833 (Estimated (Centroid of Site))	07/05/2003	Leonard Perry, Jacinta Challinor, Philippa Perry			Connah's Quay; Llwyni Pond	Torching	D0026/279/01	BDir2.1, RL-NT	NA
<i>Fulica atra</i> (Coot / Cwtiar)	SJ2966	2 records, between 23/04/2009 and 11/06/2009	Malcolm Down	2; 4	Reported to recorder	Ewloe	Activity: FL. Survey: Observer data; Activity: P. Survey: Observer data	D0062/008/01	BDir2.1, RL-NT	NA
<i>Fulica atra</i> (Coot / Cwtiar)	SJ2866	12/05/2010	Malcolm Down	6	Reported to recorder	Ewloe, E	Activity: FL. Survey: Observer data	D0062/008/01	BDir2.1, RL-NT	NA
<i>Fulica atra</i> (Coot / Cwtiar)	SJ2864 (Approximate)	9 records, between 10/11/2009 and 15/10/2022	Steven Davies; Mr Glenn Morris; Mr Steven Davies; Dr Anne Brenchley; Recorder Name withheld (obsr1153095)	2; 6; 3; 5; 1	Reported to recorder	Buckley, NE;Buckley pond;Buckley- Knowle Hill;SJ2864 Buckley NE;3-9 Hawkesbury Road, Mold	Birdtrack; Survey: Observer data	D1297/025/01 , D0062/008/01 , D1297/047/01 , D1297/049/01 , D1297/040/01 , D0346/002/01	BDir2.1, RL-NT	PC, NA, UA
<i>Fulica atra</i> (Coot / Cwtiar)	SJ2765 (Approximate)	09/10/2020	Mr Adrian Hibbert	17		Alltami, N		D1297/040/01	BDir2.1, RL-NT	PC
<i>Gallinago</i> <i>gallinago</i> (Snipe / Giach Cyffredin)	SJ309676 (Estimated (Centroid of Transect))	06/01/2006	Anon	1		Deeside		D0026/073/01	BDir2.1, Bonn2, LBAP-A, LBAP-C, LBAP-D, LBAP-F, LBAP-G, RL-NT, UKBA, WBA	NA
<i>Gallinago</i> <i>gallinago</i> (Snipe / Giach Cyffredin)	SJ2964	21/01/2004	David Owen Jones	2	Reported to recorder	Drury	night J2roost. Survey: Observer data	D0062/008/01	BDir2.1, Bonn2, LBAP-A, LBAP-C, LBAP-D, LBAP-F, LBAP-G, RL-NT, UKBA, WBA	NA

Species Name	Grid Reference	Date	Recorder(s)	Abundance	Record/Sample Type	Site Name	Notes	Dataset ID	Lists	V
<i>Gallinago gallinago</i> (Snipe / Gïach Cyffredin)	SJ2967 (Approximate)	19/09/2022	Mr Matt Francis			Deeside CH5 3BU, UK		D1297/049/01	BDir2.1, Bonn2, LBAP-A, LBAP-C, LBAP-D, LBAP-F, LBAP-G, RL-NT, UKBA, WBA	UA
<i>Gallinula chloropus</i> (Moorhen / lar Ddwr)	SJ2822865265 (GPS Reading)	07/08/2003 to 04/09/2003	Jan Wilkinson	Adult, P Juvenile		Pond BCC2 - Mitigation Pond 2		D1045/001/01	BDir2.2, Bonn2, RL-VU, UKBA	NA
<i>Gallinula chloropus</i> (Moorhen / lar Ddwr)	SJ2913365285 (Supplied by Original Recorder)	12/08/2003 to 10/09/2003	Jan Wilkinson	2 Juvenile		Pond BCC56 - Lagoon 1		D1045/001/01	BDir2.2, Bonn2, RL-VU, UKBA	NA
<i>Gallinula chloropus</i> (Moorhen / lar Ddwr)	SJ2914065304 (GPS Reading)	12/08/2003 to 09/09/2003	Jan Wilkinson	1 Adult, 1 Juvenile		Pond BCC57 - Lagoon 2		D1045/001/01	BDir2.2, Bonn2, RL-VU, UKBA	NA
<i>Gallinula chloropus</i> (Moorhen / lar Ddwr)	SJ2820165273 (GPS Reading)	26/06/2003	Jan Wilkinson	Present		Pond BCC3		D1045/001/01	BDir2.2, Bonn2, RL-VU, UKBA	NA
<i>Gallinula chloropus</i> (Moorhen / lar Ddwr)	SJ2914965320 (GPS Reading)	07/07/2003	Jan Wilkinson	Present		Pond BCC58		D1045/001/01	BDir2.2, Bonn2, RL-VU, UKBA	NA
<i>Gallinula chloropus</i> (Moorhen / lar Ddwr)	SJ2874068340 (Supplied by Original Recorder)	03/09/2003	Jan Wilkinson	6 (Estimate)		Pond CQ1		D1045/001/01	BDir2.2, Bonn2, RL-VU, UKBA	NA

Species Name	Grid Reference	Date	Recorder(s)	Abundance	Record/Sample Type	Site Name	Notes	Dataset ID	Lists	V
<i>Gallinula chloropus</i> (Moorhen / lar Ddwr)	SJ277660 (Estimated (Centroid of Site))	08/05/1985	Dawn Gray and Janice Butler		Live Sighting	Ewloe Barn Industrial Estate		D1239/016/01	BDir2.2, Bonn2, RL-VU, UKBA	PC
<i>Gallinula chloropus</i> (Moorhen / lar Ddwr)	SJ2974668426	14/07/2015	Anon @ NatureSpy	1		Wepre Park		D1603/001/01	BDir2.2, Bonn2, RL-VU, UKBA	PC
<i>Gallinula chloropus</i> (Moorhen / lar Ddwr)	SJ2810765422 (GPS Reading)	21/04/2015	Anon @ NatureSpy	1 Full-Grown		Brookhill		D1603/001/01	BDir2.2, Bonn2, RL-VU, UKBA	PC
<i>Gallinula chloropus</i> (Moorhen / lar Ddwr)	SJ2968 (Approximate)	4 records, between 20/05/2004 and 16/01/2020	Phil Townsend; Ian M Spence; David Owen Jones; Mr David Winnard	2; 3+; 3	Reported to recorder	Connah's Quay, Wepre Park;Wepre CP	BirdTrack; Activity: FL. Survey: Observer data; young. Survey: Observer data	D1297/025/01 , D0062/008/01 , D1297/040/01	BDir2.2, Bonn2, RL-VU, UKBA	PC, NA
<i>Gallinula chloropus</i> (Moorhen / lar Ddwr)	SJ3165	3 records, between 13/04/2011 and 23/05/2015	Steven Davies; Hazel Jones	2; 3	Reported to recorder	Hawarden	BirdTrack; Birdtrack. golf course ponds. Activity: FL; Survey: Observer data	D1297/025/01 , D0062/008/01	BDir2.2, Bonn2, RL-VU, UKBA	PC, NA
<i>Gallinula chloropus</i> (Moorhen / lar Ddwr)	SJ3068	26/11/1966	Paul Gutteridge	1	Field record	Shotton, Flintshire		D0969/001/05	BDir2.2, Bonn2, RL-VU, UKBA	UA
<i>Gallinula chloropus</i> (Moorhen / lar Ddwr)	SJ29226832 (Estimated (Centroid of Site))	31/07/2010	Julie Rogers	2		Wepre Park - Compartment F		D1340/001/01	BDir2.2, Bonn2, RL-VU, UKBA	KC

Species Name	Grid Reference	Date	Recorder(s)	Abundance	Record/Sample Type	Site Name	Notes	Dataset ID	Lists	V
<i>Gallinula chloropus</i> (Moorhen / lar Ddwr)	SJ27676664 (Estimated (From Recorder's Map))	05/06/2007	Karl Martin, Lee Bagnall, Philippa Perry, Leonard Perry			Alltami; Parry's Pit; Pond 13	Torch survey	D0026/035/01	BDir2.2, Bonn2, RL-VU, UKBA	NA
<i>Gallinula chloropus</i> (Moorhen / lar Ddwr)	SJ309676 (Estimated (Centroid of Transect))	2 records, between April 2004 and April 2006	Anon	1		Deeside	Breeding bird survey	D0026/073/01	BDir2.2, Bonn2, RL-VU, UKBA	NA
<i>Gallinula chloropus</i> (Moorhen / lar Ddwr)	SJ2966 (Approximate)	7 records, between 01/10/2004 and 27/03/2022	Malcolm Down; David Owen Jones; Mr Alex Humphreys-Jones; Recorder name withheld (obsr940927)	1; 2; 4; 5	Reported to recorder	Ewloe; St David's Park, Ewloe; small lake at Ewloe	Activity: ON. Survey: Observer data; Survey: Observer data	D0062/008/01 , D1297/047/01 , D1297/049/01 , D0346/001/01	BDir2.2, Bonn2, RL-VU, UKBA	NA, UA
<i>Gallinula chloropus</i> (Moorhen / lar Ddwr)	SJ2864 (Approximate)	10 records, between 10/11/2009 and 15/10/2022	Steven Davies; Trevor G Payne; Mr Glenn Morris; Mr Steven Davies; Mr Glyn Roberts; Dr Anne Brenchley; Recorder Name withheld (obsr1153095)	4; 2; 1; 8; 9; c12; 14	Reported to recorder	Buckley, NE; Buckley pond; Knowl Hill; SJ2864 Buckley NE; 3-9 Hawkesbury Road, Mold	Birdtrack; BirdTrack; Survey: Observer data; Breeding details: Visiting probable nest site (N)	D1297/025/01 , D0062/008/01 , D1297/047/01 , D1297/049/01 , D1297/040/01 , D0346/002/01	BDir2.2, Bonn2, RL-VU, UKBA	PC, NA, UA
<i>Gallinula chloropus</i> (Moorhen / lar Ddwr)	SJ3065 (Approximate)	28/12/2021	Mr Alex Humphreys-Jones	8		Hawarden Golf Club Pools		D1297/047/01	BDir2.2, Bonn2, RL-VU, UKBA	UA
<i>Gallinula chloropus</i> (Moorhen / lar Ddwr)	SJ2765 (Approximate)	09/10/2020	Mr Adrian Hibbert	1		Alltami, N		D1297/040/01	BDir2.2, Bonn2, RL-VU, UKBA	PC
<i>Genista anglica</i> (Petty Whin / Cracheithinen)	SJ293679 (Estimated (Centroid of Site))	18/04/1985	Donna Hamilton and Phillip Goodman	Rare		Wepre Wood	Mixed Plantation Woodland	D1239/016/01	LBAP-G, LI-48[LS], LI-49[LS], LI-50[LR], LI-51[LR], LI-52[LS], LI-VP-48[LS], LI-VP-49[LS], LI-VP-50[LR], LI-VP-51[LR], RL-NT	PC

Species Name	Grid Reference	Date	Recorder(s)	Abundance	Record/Sample Type	Site Name	Notes	Dataset ID	Lists	V
<i>Genista anglica</i> (Petty Whin / Cracheithinen)	SJ280655 (Estimated (Centroid of Site))	Before ~ February 2003	Anon			SSSI: Buckley Claypits And Commons		D0026/037/01	LBAP-G, LI-48[LS], LI-49[LS], LI-50[LR], LI-51[LR], LI-52[LS], LI-VP-48[LS], LI-VP-49[LS], LI-VP-50[LR], LI-VP-51[LR], RL-NT	PC
<i>Geophilus osquidatum</i>	SJ3165	10/04/2010	Literature			Hawarden area	Method: Casual/turnover	D1743/001/01	RDB-NS	NA
<i>Haematopus ostralegus</i> (Oystercatcher / Pioden Fôr)	SJ309676 (Estimated (Centroid of Transect))	3 records, between 19/01/2006 and 09/03/2006	Anon	10; 3; 2		Deeside		D0026/073/01	BDir2.2, LBAP-C, LBAP-G, UKBA, WBA	NA
<i>Haematopus ostralegus</i> (Oystercatcher / Pioden Fôr)	SJ3166	03/11/2015	Hazel Jones	7	Reported to recorder	Hawarden, N	In a field. Survey: Observer data	D0062/008/01	BDir2.2, LBAP-C, LBAP-G, UKBA, WBA	NA
<i>Hirundo rustica</i> (Swallow / Gwennol)	SJ2864 (Approximate)	5 records, between 12/05/2015 and 14/05/2022	Trevor G Payne; Mr Glyn Roberts; Dr Anne Brenchley; Recorder Name withheld (obsr1153095)	8; 4; 1		Buckley, NE; Knowl Hill; SJ2864 Buckley NE; 3-9 Hawkesbury Road, Mold	BirdTrack. Activity: X	D1297/025/01 , D1297/049/01 , D1297/040/01 , D0346/002/01	Bern2, LBAP-A, LBAP-C, LBAP-G, WBA	PC, UA
<i>Hirundo rustica</i> (Swallow / Gwennol)	SJ2968	08/09/2016	Anon	8		Connah's Quay, Wepre Park	BirdTrack	D1297/025/01	Bern2, LBAP-A, LBAP-C, LBAP-G, WBA	PC
<i>Hirundo rustica</i> (Swallow / Gwennol)	SJ2964	2 records, between 14/05/2013 and 03/06/2014	Ronald Jones; David M Hytch	1; 3		Drury	BirdTrack. Activity: F; BirdTrack	D1297/025/01	Bern2, LBAP-A, LBAP-C, LBAP-G, WBA	PC
<i>Hirundo rustica</i> (Swallow / Gwennol)	SJ2966	02/04/2010	Jackie Attrill			Ewloe	Birdtrack:	D1297/025/01	Bern2, LBAP-A, LBAP-C, LBAP-G, WBA	PC
<i>Hirundo rustica</i> (Swallow / Gwennol)	SJ3165	2 records, between 13/04/2004 and 23/05/2015	Steven Davies; David Owen Jones	1	Reported to recorder	Hawarden	BirdTrack; first of year. Survey: Observer data	D1297/025/01 , D0062/008/01	Bern2, LBAP-A, LBAP-C, LBAP-G, WBA	PC, NA

Species Name	Grid Reference	Date	Recorder(s)	Abundance	Record/Sample Type	Site Name	Notes	Dataset ID	Lists	V
<i>Hirundo rustica</i> (Swallow / Gwennol)	SJ3066	10 records, between 26/04/2006 and 02/10/2014	Glynn Burhouse; Hazel Jones; Jim Hulse	1; 16; 300+; 2; 4	Reported to recorder	Hawarden, NW	Birdtrack; Survey: Observer data; Gathering in the sky. Survey: Observer data; First of year. Survey: Observer data; Flying due S. Survey: Observer data	D1297/025/01 , D0062/008/01	Bern2, LBAP-A, LBAP-C, LBAP-G, WBA	PC, NA
<i>Hirundo rustica</i> (Swallow / Gwennol)	SJ2767	3 records, between 28/03/2010 and 24/03/2011	Anon; Richard Castell; Andrew Wallbank	1	Reported to recorder	Northop Hall	Birdtrack. Arrived 2 days earlier than last year; Activity: NY. Survey: Observer data; Survey: Observer data	D1297/025/01 , D0062/008/01	Bern2, LBAP-A, LBAP-C, LBAP-G, WBA	PC, NA
<i>Hirundo rustica</i> (Swallow / Gwennol)	SJ29686824 (Estimated (Centroid of Site))	31/07/2010	Julie Rogers	2		Wepre Park - Compartment V		D1340/001/01	Bern2, LBAP-A, LBAP-C, LBAP-G, WBA	KC
<i>Hirundo rustica</i> (Swallow / Gwennol)	SJ276662 (Estimated (Centroid of Site))	2006	Anon			SSSI: Buckley Claypits And Commons		D0026/035/01	Bern2, LBAP-A, LBAP-C, LBAP-G, WBA	NA
<i>Hirundo rustica</i> (Swallow / Gwennol)	SJ309676 (Estimated (Centroid of Transect))	3 records, between May 2004 and May 2006	Anon	7; 10; 1		Deeside	Breeding bird survey	D0026/073/01	Bern2, LBAP-A, LBAP-C, LBAP-G, WBA	NA
<i>Hirundo rustica</i> (Swallow / Gwennol)	SJ288648	April 2008 to June 2008	Ben Milner	20		Globe Way	Foraging on site	D1360/001/01	Bern2, LBAP-A, LBAP-C, LBAP-G, WBA	PC
<i>Hirundo rustica</i> (Swallow / Gwennol)	SJ2967 (Approximate)	8 records, between 09/10/2004 and 28/09/2022	Richard Castell; David Owen Jones; Mr Matt Francis	3; 1; 2	Reported to recorder	Connah's Quay, Wepre Wood; Deeside CH5 3BU, UK	Survey: Observer data	D0062/008/01 , D1297/049/01	Bern2, LBAP-A, LBAP-C, LBAP-G, WBA	NA, UA
<i>Hirundo rustica</i> (Swallow / Gwennol)	SJ3021466428	05/05/2011	Jim Hulse	2	Reported to recorder	Hawarden, NW	Activity: H. Survey: Observer data	D0062/008/01	Bern2, LBAP-A, LBAP-C, LBAP-G, WBA	NA
<i>Hirundo rustica</i> (Swallow / Gwennol)	SJ29276789 (Estimated (Centroid of Site))	31/07/2010	Julie Rogers	1		Wepre Park - Compartment J		D1340/001/01	Bern2, LBAP-A, LBAP-C, LBAP-G, WBA	KC

Species Name	Grid Reference	Date	Recorder(s)	Abundance	Record/Sample Type	Site Name	Notes	Dataset ID	Lists	V
<i>Hirundo rustica</i> (Swallow / Gwennol)	SJ3167 (Approximate)	24/11/2020	Dr Anne Brenchley	1		SJ3167 Queensferry S	Flew across road just before Daleside Garden Centre	D1297/040/01	Bern2, LBAP-A, LBAP-C, LBAP-G, WBA	PC
<i>Hirundo rustica</i> (Swallow / Gwennol)	SJ2866	16/07/2021	Recorder Name withheld (obsr950809)	1		North Wales Expressway near Ewloe Green		D0346/002/01	Bern2, LBAP-A, LBAP-C, LBAP-G, WBA	UA
<i>Hydrocharis morsus-ranae</i> (Frogbit / Ffugalaw Bach)	SJ2833368433 (Supplied by Original Recorder)	2 records, between 2003 and 03/09/2003	Jan Wilkinson; Wilkinson, Jan	Present		Pond CQ3 - Llwyni Meadow Pond 2		D1045/001/01 , D1308/002/01	LBAP-A, LI- 52[LR], LI-VP- 51[LR], LI-VP- 52[LR], RL-VU, WRL-VP[NT]	NA
<i>Larus canus</i> (Common Gull / Gwylan y Gweunydd)	SJ3068	18/12/2008	Malcolm Down	50		Shotton	Birdtrack	D1297/025/01	BDir2.2, UKBA, WBR	PC
<i>Larus canus</i> (Common Gull / Gwylan y Gweunydd)	SJ309676 (Estimated (Centroid of Transect))	3 records, between 13/12/2005 and 09/03/2006	Anon	1; 20		Deeside		D0026/073/01	BDir2.2, UKBA, WBR	NA
<i>Larus canus</i> (Common Gull / Gwylan y Gweunydd)	SJ3067	17/01/2004	David Owen Jones	115	Reported to recorder	Shotton, Higher	Survey: Observer data	D0062/008/01	BDir2.2, UKBA, WBR	NA
<i>Larus canus</i> (Common Gull / Gwylan y Gweunydd)	SJ2966	17/02/2011	Malcolm Down	3	Reported to recorder	Ewloe	Survey: Observer data	D0062/008/01	BDir2.2, UKBA, WBR	NA
<i>Larus canus</i> (Common Gull / Gwylan y Gweunydd)	SJ2864 (Approximate)	2 records, between 10/10/2022 and 15/10/2022	Mr Glenn Morris; Mr Steven Davies	1; 2		Buckley pond;Buckley, NE		D1297/049/01	BDir2.2, UKBA, WBR	UA

Species Name	Grid Reference	Date	Recorder(s)	Abundance	Record/Sample Type	Site Name	Notes	Dataset ID	Lists	V
<i>Larus canus</i> (Common Gull / Gwylan y Gweunydd)	SJ2968	24/01/2009 to 25/01/2009	Anon				Occurrence ID: NBN-GA000656- BGBW2009- 16442390- 106166475	D1852/002/01	BDir2.2, UKBA, WBR	PC
<i>Larus canus</i> (Common Gull / Gwylan y Gweunydd)	SJ3165	24/01/2009 to 25/01/2009	Anon				Occurrence ID: NBN-GA000656- BGBW2009- 16443537- 106166158	D1852/002/01	BDir2.2, UKBA, WBR	PC
<i>Larus canus</i> (Common Gull / Gwylan y Gweunydd)	SJ3066 (Approximate)	08/01/2020	Mr Michael Buckley			Rivacre Valley Country Park		D1297/040/01	BDir2.2, UKBA, WBR	PC
<i>Larus fuscus</i> (Lesser Black- backed Gull / Gwylan Gefnddu Leiaf)	SJ3066	26/03/2016	M Buckley	2		Hawarden, NW	BirdTrack	D1297/025/01	BDir2.2, LBAP-C, LBAP-E, LBAP-G, RL-DD, UKBA, WBA	PC
<i>Larus fuscus</i> (Lesser Black- backed Gull / Gwylan Gefnddu Leiaf)	SJ293672	12/01/2017	Martyn Harris	1	Field record	East of Castle Hill Farm, Ewloe, Flintshire		D0969/001/05	BDir2.2, LBAP-C, LBAP-E, LBAP-G, RL-DD, UKBA, WBA	PC
<i>Larus fuscus</i> (Lesser Black- backed Gull / Gwylan Gefnddu Leiaf)	SJ29686824 (Estimated (Centroid of Site))	31/07/2010	Julie Rogers	1 Juvenile		Wepre Park - Compartment V		D1340/001/01	BDir2.2, LBAP-C, LBAP-E, LBAP-G, RL-DD, UKBA, WBA	KC

Species Name	Grid Reference	Date	Recorder(s)	Abundance	Record/Sample Type	Site Name	Notes	Dataset ID	Lists	V
<i>Larus fuscus</i> (Lesser Black-backed Gull / Gwylan Gefnddu Leiaf)	SJ29476830 (Estimated (Centroid of Site))	31/07/2010	Julie Rogers	2		Wepre Park - Compartment B		D1340/001/01	BDir2.2, LBAP-C, LBAP-E, LBAP-G, RL-DD, UKBA, WBA	KC
<i>Larus fuscus</i> (Lesser Black-backed Gull / Gwylan Gefnddu Leiaf)	SJ2865	14/04/2004	David Owen Jones	6+	Reported to recorder	Buckley, NNE	Survey: Observer data	D0062/008/01	BDir2.2, LBAP-C, LBAP-E, LBAP-G, RL-DD, UKBA, WBA	NA
<i>Larus fuscus</i> (Lesser Black-backed Gull / Gwylan Gefnddu Leiaf)	SJ3068 (Approximate)	2 records, both on 10/08/2021	Mr Steven Heywood	2; 1		Shotton		D1297/047/01	BDir2.2, LBAP-C, LBAP-E, LBAP-G, RL-DD, UKBA, WBA	UA
<i>Larus fuscus</i> (Lesser Black-backed Gull / Gwylan Gefnddu Leiaf)	SJ3165	04/05/2018	Recorder Name withheld (obsr16727)	1		Hawarden Park		D0346/003/01	BDir2.2, LBAP-C, LBAP-E, LBAP-G, RL-DD, UKBA, WBA	UA
<i>Larus fuscus</i> (Lesser Black-backed Gull / Gwylan Gefnddu Leiaf)	SJ2864 (Approximate)	3 records, between 27/08/2021 and 10/10/2022	Mr Glenn Morris; Recorder Name withheld (obsr1153095)	1; 2		Buckley pond;Buckley-Knowle Hill;3-9 Hawkesbury Road, Mold		D1297/049/01 , D0346/002/01	BDir2.2, LBAP-C, LBAP-E, LBAP-G, RL-DD, UKBA, WBA	UA
<i>Larus marinus</i> (Great Black-backed Gull / Gwylan Gefnddu Fwyaf)	SJ309676 (Estimated (Centroid of Transect))	17/02/2006	Anon	2		Deeside		D0026/073/01	BDir2.2, RL-EN, UKBA, WBR	NA

Species Name	Grid Reference	Date	Recorder(s)	Abundance	Record/Sample Type	Site Name	Notes	Dataset ID	Lists	V
<i>Limnephilus hirsutus</i>	SJ278656	2 records, both on 08/01/1984	Wallace, B. & I.D.; Wallace, B. & Or I.D.	Larva		Buckley, trickles;EWLOE GREEN, near	From Brick Pit.. museum specimens	D1081/001/03	RDB-NS	NA
<i>Meconopsis cambrica</i> (Welsh Poppy / Pabi Cymreig)	SJ2864	27/07/2015	Jonathan Shanklin			Buckley		D1587/003/01	LBAP-C, LBAP-D, LI-48[LS], LI-49[LS], LI-VP-48[LS], LI-VP-49[LS], RDB-NS	PC
<i>Meconopsis cambrica</i> (Welsh Poppy / Pabi Cymreig)	SJ3166	24/07/2015	Jonathan Shanklin			Hawarden, churchyard		D1587/003/01	LBAP-C, LBAP-D, LI-48[LS], LI-49[LS], LI-VP-48[LS], LI-VP-49[LS], RDB-NS	PC
<i>Meconopsis cambrica</i> (Welsh Poppy / Pabi Cymreig)	SJ2767	06/09/2016	Jonathan Shanklin			Northop Hall		D1587/010/01	LBAP-C, LBAP-D, LI-48[LS], LI-49[LS], LI-VP-48[LS], LI-VP-49[LS], RDB-NS	PC
<i>Meconopsis cambrica</i> (Welsh Poppy / Pabi Cymreig)	SJ3068	05/08/2019	Jonathan D Shanklin			Shotton		D1587/030/01	LBAP-C, LBAP-D, LI-48[LS], LI-49[LS], LI-VP-48[LS], LI-VP-49[LS], RDB-NS	PC
<i>Megamerina dolium</i>	SJ3165	09/06/2005	Anon			Hawarden		D1959/001/01	RDB-N	NA
<i>Mentha arvensis</i> (Corn Mint / Mintys yr Âr)	SJ279650 (Estimated Centroid of Site)	28/06/1985	Denice Leach/Alun Rhys Jones/John Osley	Rare		Buckley Mountain	Unimproved Neutral Grassland	D1239/016/01	LI-50[LR], LI-VP-51[LR], WRL-VP[VU]	PC
<i>Morus bassanus</i> (Gannet / Hugan)	SJ3068	05/07/2016	Matt Francis	1	Reported to recorder	Shotton	Found on playing field and taken into care by RSPCA. Photo. Survey: Observer data	D0062/008/01	LBAP-C, LBAP-G, UKBA, WBA	NA
<i>Motacilla cinerea</i> (Grey Wagtail / Siglen lwyd)	SJ2968 (Approximate)	6 records, between 24/04/2016 and 06/01/2020	Anon; RP Jones; Mr Richard Davies; Recorder Name withheld (obsr2463517); Mr David Winnard	2; 1		Connah's Quay, Wepre Park;Wepre park;Wepre Park;Wepre CP	Birdtrack.; BirdTrack. Activity: N; Possible breeding; Breeding status: H	D1297/025/01 , D1297/027/01 , D0346/003/01 , D1297/040/01	Bern2, LBAP-C, LBAP-T, RL-NT, UKBA	PC, UA

Species Name	Grid Reference	Date	Recorder(s)	Abundance	Record/Sample Type	Site Name	Notes	Dataset ID	Lists	V
<i>Motacilla cinerea</i> (Grey Wagtail / Siglen Iwyd)	SJ3165 (Approximate)	4 records, between 15/03/2002 and 08/07/2009	Steven Davies; David Owen Jones; Mrs Jean Calloway	1	Reported to recorder	Hawarden	Birdtrack. Activity: H; Survey: Observer data	D1297/025/01 , D0062/008/01 , D1297/041/01	Bern2, LBAP-C, LBAP-T, RL-NT, UKBA	PC, NA
<i>Motacilla cinerea</i> (Grey Wagtail / Siglen Iwyd)	SJ29426796 (Estimated (Centroid of Site))	31/07/2010	Rob Strachan			Wepre Park - Compartment U		D1340/001/01	Bern2, LBAP-C, LBAP-T, RL-NT, UKBA	PC
<i>Motacilla cinerea</i> (Grey Wagtail / Siglen Iwyd)	SJ309676 (Estimated (Centroid of Transect))	13/12/2005	Anon	2		Deeside		D0026/073/01	Bern2, LBAP-C, LBAP-T, RL-NT, UKBA	NA
<i>Motacilla cinerea</i> (Grey Wagtail / Siglen Iwyd)	SJ28766759 (Estimated (Centroid of Site))	31/07/2010	Julie Rogers	2		Wepre Park - Compartment M		D1340/001/01	Bern2, LBAP-C, LBAP-T, RL-NT, UKBA	KC
<i>Motacilla cinerea</i> (Grey Wagtail / Siglen Iwyd)	SJ29276789 (Estimated (Centroid of Site))	31/07/2010	Julie Rogers	1		Wepre Park - Compartment J		D1340/001/01	Bern2, LBAP-C, LBAP-T, RL-NT, UKBA	KC
<i>Motacilla cinerea</i> (Grey Wagtail / Siglen Iwyd)	SJ3066	2 records, between 18/10/2012 and 21/10/2015	Hazel Jones	1	Reported to recorder	Hawarden, NW	At pond. Survey: Observer data; Survey: Observer data	D0062/008/01	Bern2, LBAP-C, LBAP-T, RL-NT, UKBA	NA
<i>Motacilla cinerea</i> (Grey Wagtail / Siglen Iwyd)	SJ2867	03/09/2004	David Owen Jones	1	Reported to recorder	Connah's Quay, Wepre	Survey: Observer data	D0062/008/01	Bern2, LBAP-C, LBAP-T, RL-NT, UKBA	NA
<i>Motacilla cinerea</i> (Grey Wagtail / Siglen Iwyd)	SJ2967	06/11/2004	David Owen Jones	1	Reported to recorder	Connah's Quay, Wepre Wood	Survey: Observer data	D0062/008/01	Bern2, LBAP-C, LBAP-T, RL-NT, UKBA	NA
<i>Motacilla cinerea</i> (Grey Wagtail / Siglen Iwyd)	SJ2966	22/08/2004	David Owen Jones	1	Reported to recorder	Ewloe	Survey: Observer data	D0062/008/01	Bern2, LBAP-C, LBAP-T, RL-NT, UKBA	NA
<i>Motacilla cinerea</i> (Grey Wagtail / Siglen Iwyd)	SJ2866	14/11/2004	David Owen Jones	1	Reported to recorder	Ewloe, E	Survey: Observer data	D0062/008/01	Bern2, LBAP-C, LBAP-T, RL-NT, UKBA	NA

Species Name	Grid Reference	Date	Recorder(s)	Abundance	Record/Sample Type	Site Name	Notes	Dataset ID	Lists	V
<i>Motacilla cinerea</i> (Grey Wagtail / Siglen Iwyd)	SJ3065	26/12/2004	David Owen Jones	1	Reported to recorder	Hawarden, E	Survey: Observer data	D0062/008/01	Bern2, LBAP-C, LBAP-T, RL-NT, UKBA	NA
<i>Motacilla cinerea</i> (Grey Wagtail / Siglen Iwyd)	SJ293680	24/04/2016	Mr R P Jones	2		Wepre Park	Breeding status - Visiting probable nest site	D1297/021/01	Bern2, LBAP-C, LBAP-T, RL-NT, UKBA	PC
<i>Nitella flexilis</i>	SJ286647	01/10/1998	Anon			Buckley Quarries		D0823/001/02	LI-VP-48[LS], WRL-SW[DD]	NA
<i>Nymphoides peltata</i> (Fringed Water-lily / Lili'r-Dwr Eddiog)	SJ2765966292 (Supplied by Original Recorder)	09/09/2003	Jan Wilkinson	Present		Pond BCC31 - Lower Pond	Introduced	D1045/001/01	RDB-NS	NA
<i>Nymphoides peltata</i> (Fringed Water-lily / Lili'r-Dwr Eddiog)	SJ2768066313 (Supplied by Original Recorder)	09/09/2003	Jan Wilkinson	Present		Pond BCC30 - Upper Pond	Introduced	D1045/001/01	RDB-NS	NA
<i>Oenanthe oenanthe</i> (Wheatear / Tinwen y Garn)	SJ3066	31/08/2013	Hazel Jones	1	Reported to recorder	Hawarden, NW	Survey: Observer data	D0062/008/01	Bern2, LBAP-C, UKBA, WBA	NA
<i>Oenanthe oenanthe</i> (Wheatear / Tinwen y Garn)	SJ3068	17/03/2004	Per Richard Smith Dee Estuary Website	1	Reported to recorder	Shotton	Survey: Dee Estuary website data	D0062/008/01	Bern2, LBAP-C, UKBA, WBA	NA
<i>Periparus ater</i> (Coal Tit / Titw Penddu)	SJ2868	2 records, between 24/01/2009 and 29/01/2017	Keith Griffith; Anon	1		Connah's Quay, SW	BirdTrack; Occurrence ID: NBN-GA000656- BGBW2009- 16441950- 106165807	D1297/025/01 , D1852/002/01	Bern2, LBAP-C, WBA	PC
<i>Periparus ater</i> (Coal Tit / Titw Penddu)	SJ2968	2 records, between 24/01/2009 and 19/03/2015	Phil Townsend; Anon	1		Connah's Quay, Wepre Park	BirdTrack; Occurrence ID: NBN-GA000656- BGBW2009- 16442537- 106165758	D1297/025/01 , D1852/002/01	Bern2, LBAP-C, WBA	PC

Species Name	Grid Reference	Date	Recorder(s)	Abundance	Record/Sample Type	Site Name	Notes	Dataset ID	Lists	V
<i>Periparus ater</i> (Coal Tit / Titw Penddu)	SJ2967	2 records, between 22/03/2014 and 26/02/2019	Steven Davies; Mr Trevor Payne	1; 2		Connah's Quay, Wepre Wood;Sj2967 Wepre Woods	BirdTrack	D1297/025/01 , D1297/027/01	Bern2, LBAP-C, WBA	PC
<i>Periparus ater</i> (Coal Tit / Titw Penddu)	SJ2964	3 records, between 24/01/2009 and 19/01/2017	Ronald Jones; Recorder Name withheld (obsr845789); Anon	1; 4		Drury;GB-Wales- Buckley-Drury Lane	BirdTrack; Occurrence ID: NBN-GA000656- BGBW2009- 16442386- 106166501	D1297/025/01 , D0346/003/01 , D1852/002/01	Bern2, LBAP-C, WBA	PC, UA
<i>Periparus ater</i> (Coal Tit / Titw Penddu)	SJ3066 <i>(Approximate)</i>	12 records, between 24/04/2006 and 08/01/2020	Glynn Burhouse; Hazel Jones; Anon; Mr Michael Buckley	2; 1	Reported to recorder	Hawarden, NW;Rivacre Valley Country Park	Birdtrack; Survey: Observer data; Storing food. Survey: Observer data; Occurrence ID: NBN- GA000656- BGBW2009- 16442872- 106166052	D1297/025/01 , D0062/008/01 , D1852/002/01 , D1297/040/01	Bern2, LBAP-C, WBA	PC, NA
<i>Periparus ater</i> (Coal Tit / Titw Penddu)	SJ3068	2 records, between 24/01/2009 and 26/12/2010	Gary Edwards; Anon	1		Shotton	Birdtrack;; Occurrence ID: NBN-GA000656- BGBW2009- 16442665- 106165797	D1297/025/01 , D1852/002/01	Bern2, LBAP-C, WBA	PC
<i>Periparus ater</i> (Coal Tit / Titw Penddu)	SJ29276544	15/07/2019	Martyn Harris	1	Field record	Garden, Burns Close, Ewloe, (Flintshire)		D0969/001/05	Bern2, LBAP-C, WBA	UA
<i>Periparus ater</i> (Coal Tit / Titw Penddu)	SJ2867	2 records, between 24/01/2009 and 26/02/2019	Mr Trevor Payne; Anon	1		Sj 2867 Ewloe castle	Occurrence ID: NBN-GA000656- BGBW2009- 16441771- 106166492	D1297/027/01 , D1852/002/01	Bern2, LBAP-C, WBA	PC
<i>Periparus ater</i> (Coal Tit / Titw Penddu)	SJ29286802 <i>(Estimated (Centroid of Site))</i>	31/07/2010	Julie Rogers	1		Wepre Park - Compartment I		D1340/001/01	Bern2, LBAP-C, WBA	KC
<i>Periparus ater</i> (Coal Tit / Titw Penddu)	SJ309676 <i>(Estimated (Centroid of Transect))</i>	May 2004	Anon	1		Deeside	Breeding bird survey	D0026/073/01	Bern2, LBAP-C, WBA	NA
<i>Periparus ater</i> (Coal Tit / Titw Penddu)	SJ2864	2 records, between 24/01/2009 and 20/03/2009	Deborah Sainsbury; Anon	2		Buckley, NE	Birdtrack; Occurrence ID: NBN-GA000656- BGBW2009- 16441431- 106166622	D1297/025/01 , D1852/002/01	Bern2, LBAP-C, WBA	PC

Species Name	Grid Reference	Date	Recorder(s)	Abundance	Record/Sample Type	Site Name	Notes	Dataset ID	Lists	V
<i>Periparus ater</i> (Coal Tit / Titw Penddu)	SJ29276779 (Estimated (Centroid of Site))	31/07/2010	Julie Rogers	1		Wepre Park - Compartment T		D1340/001/01	Bern2, LBAP-C, WBA	KC
<i>Periparus ater</i> (Coal Tit / Titw Penddu)	SJ29276789 (Estimated (Centroid of Site))	2 records, both on 31/07/2010	Julie Rogers	8; 1		Wepre Park - Compartment J		D1340/001/01	Bern2, LBAP-C, WBA	KC
<i>Periparus ater</i> (Coal Tit / Titw Penddu)	SJ2966	4 records, between 09/01/2004 and 13/08/2020	David Owen Jones; Anon; Recorder name withheld (obsr940927)	1	Reported to recorder	Ewloe;small lake at Ewloe	Survey: Observer data; Occurrence ID: NBN- GA000656- BGBW2009- 16442198- 106166084	D0062/008/01 , D1852/002/01 , D0346/001/01	Bern2, LBAP-C, WBA	NA, PC, UA
<i>Periparus ater</i> (Coal Tit / Titw Penddu)	SJ2767	24/01/2009 to 25/01/2009	Anon				Occurrence ID: NBN-GA000656- BGBW2009- 16441091- 106166402	D1852/002/01	Bern2, LBAP-C, WBA	PC
<i>Periparus ater</i> (Coal Tit / Titw Penddu)	SJ3067	24/01/2009 to 25/01/2009	Anon				Occurrence ID: NBN-GA000656- BGBW2009- 16443211- 106165951	D1852/002/01	Bern2, LBAP-C, WBA	PC
<i>Periparus ater</i> (Coal Tit / Titw Penddu)	SJ3165 (Approximate)	2 records, between 15/03/2002 and 25/01/2009	Anon; Mrs Jean Calloway				Occurrence ID: NBN-GA000656- BGBW2009- 16443735- 106165729	D1852/002/01 , D1297/041/01	Bern2, LBAP-C, WBA	PC
<i>Periparus ater</i> (Coal Tit / Titw Penddu)	SJ3166	24/01/2009 to 25/01/2009	Anon				Occurrence ID: NBN-GA000656- BGBW2009- 16443736- 106166901	D1852/002/01	Bern2, LBAP-C, WBA	PC
<i>Periparus ater</i> (Coal Tit / Titw Penddu)	SJ2865	24/01/2009 to 25/01/2009	Anon				Occurrence ID: NBN-GA000656- BGBW2009- 16441647- 106166555	D1852/002/01	Bern2, LBAP-C, WBA	PC
<i>Periparus ater</i> (Coal Tit / Titw Penddu)	SJ2965	24/01/2009 to 25/01/2009	Anon				Occurrence ID: NBN-GA000656- BGBW2009- 16442256- 106167016	D1852/002/01	Bern2, LBAP-C, WBA	PC
<i>Periparus ater</i> (Coal Tit / Titw Penddu)	SJ2765	24/01/2009 to 25/01/2009	Anon				Occurrence ID: NBN-GA000656- BGBW2009- 16441152- 106165739	D1852/002/01	Bern2, LBAP-C, WBA	PC

Species Name	Grid Reference	Date	Recorder(s)	Abundance	Record/Sample Type	Site Name	Notes	Dataset ID	Lists	V
<i>Periparus ater</i> (Coal Tit / Titw Penddu)	SJ3064	24/01/2009 to 25/01/2009	Anon				Occurrence ID: NBN-GA000656- BGBW2009- 16442808- 106166576	D1852/002/01	Bern2, LBAP-C, WBA	PC
<i>Periparus ater</i> (Coal Tit / Titw Penddu)	SJ3167	24/01/2009 to 25/01/2009	Anon				Occurrence ID: NBN-GA000656- BGBW2009- 16443943- 106165768	D1852/002/01	Bern2, LBAP-C, WBA	PC
<i>Phalacrocorax carbo</i> (Cormorant / Mulfran)	SJ309676 <i>(Estimated (Centroid of Transect))</i>	8 records, between 16/11/2005 and 09/03/2006	Anon	1; 4; 3		Deeside		D0026/073/01	LBAP-C, LBAP-G, RL-NT, WBA	NA
<i>Phalacrocorax carbo</i> (Cormorant / Mulfran)	SJ3166	05/04/2011	Jim Hulse	1	Reported to recorder	Hawarden, N	Activity: F. Survey: Observer data	D0062/008/01	LBAP-C, LBAP-G, RL-NT, WBA	NA
<i>Phalacrocorax carbo</i> (Cormorant / Mulfran)	SJ3066	06/04/2015	Hazel Jones	1	Reported to recorder	Hawarden, NW	Flying S. Survey: Observer data	D0062/008/01	LBAP-C, LBAP-G, RL-NT, WBA	NA
<i>Phalacrocorax carbo</i> (Cormorant / Mulfran)	SJ2966	29/08/2004	David Owen Jones	3	Reported to recorder	Ewloe	Survey: Observer data	D0062/008/01	LBAP-C, LBAP-G, RL-NT, WBA	NA
<i>Phalacrocorax carbo</i> (Cormorant / Mulfran)	SJ2965 <i>(Approximate)</i>	28/09/2022	Mr Alex Humphreys-Jones	2		A55, Ewloe (South)	Flying over	D1297/049/01	LBAP-C, LBAP-G, RL-NT, WBA	UA
<i>Phoenicurus phoenicurus</i> (Redstart / Tingoch)	SJ295681	2 records, between 19/04/2011 and 16/05/2011	Anon - Dee Estuary Sightings	1; 2	Field record	Wepre Park, Dee Estuary;Wepre Park	Records taken from Dee Estuary. co. uk; Records taken from (www. deeeestuary. co. uk website) .	D0969/001/05	Bern2, LBAP-C, LBAP-E, LBAP-G, UKBA, WBA	UA

Species Name	Grid Reference	Date	Recorder(s)	Abundance	Record/Sample Type	Site Name	Notes	Dataset ID	Lists	V
<i>Phylloscopus trochilus</i> (Willow Warbler / Telor yr Helyg)	SJ280666 (Estimated Centroid of Site)	07/05/1985	Janice Butler and Dawn Gray		Live Sighting	Ewloe Barn Wood		D1239/016/01	LBAP-C, UKBA, WBR	PC
<i>Phylloscopus trochilus</i> (Willow Warbler / Telor yr Helyg)	SJ287669 (Estimated Centroid of Site)	21/05/1985	Dawn Gray and Janice Butler		Live Sighting	New Inn Bridge Farm Wood		D1239/016/01	LBAP-C, UKBA, WBR	PC
<i>Phylloscopus trochilus</i> (Willow Warbler / Telor yr Helyg)	SJ277660 (Estimated Centroid of Site)	08/05/1985	Dawn Gray and Janice Butler		Live Sighting	Ewloe Barn Industrial Estate		D1239/016/01	LBAP-C, UKBA, WBR	PC
<i>Phylloscopus trochilus</i> (Willow Warbler / Telor yr Helyg)	SJ293679 (Estimated Centroid of Site)	18/04/1985	Donna Hamilton and Phillip Goodman			Wepre Wood		D1239/016/01	LBAP-C, UKBA, WBR	PC
<i>Phylloscopus trochilus</i> (Willow Warbler / Telor yr Helyg)	SJ2864 (Approximate)	3 records, between 07/04/2008 and 13/05/2020	Glyn Neville Roberts; Deborah Sainsbury; Mr Glyn Roberts	1		Buckley, NE; Knowl Hill	Birdtrack. Activity: S; Birdtrack. Activity: M	D1297/025/01 , D1297/040/01	LBAP-C, UKBA, WBR	PC
<i>Phylloscopus trochilus</i> (Willow Warbler / Telor yr Helyg)	SJ2964	3 records, between 22/04/2004 and 03/06/2014	Ronald Jones; David M Hytch; David Owen Jones	1; 2; 3	Reported to recorder	Drury	BirdTrack; first Survey: Observer data	D1297/025/01 , D0062/008/01	LBAP-C, UKBA, WBR	PC, NA
<i>Phylloscopus trochilus</i> (Willow Warbler / Telor yr Helyg)	SJ276662 (Estimated Centroid of Site)	2006	Anon			SSSI: Buckley Claypits And Commons		D0026/035/01	LBAP-C, UKBA, WBR	NA

Species Name	Grid Reference	Date	Recorder(s)	Abundance	Record/Sample Type	Site Name	Notes	Dataset ID	Lists	V
<i>Phylloscopus trochilus</i> (Willow Warbler / Telor yr Helyg)	SJ309676 (Estimated Centroid of Transect))	4 records, between April 2004 and May 2006	Anon	1; 4; 5; 2		Deeside	Breeding bird survey	D0026/073/01	LBAP-C, UKBA, WBR	NA
<i>Phylloscopus trochilus</i> (Willow Warbler / Telor yr Helyg)	SJ288648	April 2008 to June 2008	Ben Milner	1 Breeding Pair		Globe Way		D1360/001/01	LBAP-C, UKBA, WBR	PC
<i>Phylloscopus trochilus</i> (Willow Warbler / Telor yr Helyg)	SJ3066	3 records, between 28/04/2012 and 10/04/2014	Hazel Jones	1; 2	Reported to recorder	Hawarden, NW	First of year. Activity: S. Survey: Observer data; Survey: Observer data	D0062/008/01	LBAP-C, UKBA, WBR	NA
<i>Phylloscopus trochilus</i> (Willow Warbler / Telor yr Helyg)	SJ2765 (Approximate)	14/05/2020	Mr Glyn Roberts	3		Buckley-Lower Common		D1297/040/01	LBAP-C, UKBA, WBR	PC
<i>Picus viridis</i> (Green Woodpecker / Cnocell Werdd)	SJ2967	22/03/2014	Steven Davies	1		Connah's Quay, Wepre Wood	BirdTrack	D1297/025/01	Bern2, LBAP-C, LBAP-D, LBAP-E, LBAP-F, LBAP-G, WBA	PC
<i>Picus viridis</i> (Green Woodpecker / Cnocell Werdd)	SJ276662 (Estimated Centroid of Site))	2006	Anon			SSSI: Buckley Claypits And Commons		D0026/035/01	Bern2, LBAP-C, LBAP-D, LBAP-E, LBAP-F, LBAP-G, WBA	NA
<i>Picus viridis</i> (Green Woodpecker / Cnocell Werdd)	SJ2766	17/05/2004	David Owen Jones	1	Reported to recorder	Alltami, NE	Survey: Observer data	D0062/008/01	Bern2, LBAP-C, LBAP-D, LBAP-E, LBAP-F, LBAP-G, WBA	NA

Species Name	Grid Reference	Date	Recorder(s)	Abundance	Record/Sample Type	Site Name	Notes	Dataset ID	Lists	V
<i>Picus viridis</i> (Green Woodpecker / Cnocell Werdd)	SJ2964	31/01/2004	David Owen Jones	1	Reported to recorder	Drury	Survey: Observer data	D0062/008/01	Bern2, LBAP-C, LBAP-D, LBAP-E, LBAP-F, LBAP-G, WBA	NA
<i>Picus viridis</i> (Green Woodpecker / Cnocell Werdd)	SJ3066	08/04/2014	Hazel Jones	1	Reported to recorder	Hawarden, NW	Survey: Observer data	D0062/008/01	Bern2, LBAP-C, LBAP-D, LBAP-E, LBAP-F, LBAP-G, WBA	NA
<i>Picus viridis</i> (Green Woodpecker / Cnocell Werdd)	SJ3165	21/03/2015	Hazel Jones	1	Reported to recorder	Hawarden	Survey: Observer data	D0062/008/01	Bern2, LBAP-C, LBAP-D, LBAP-E, LBAP-F, LBAP-G, WBA	NA
<i>Picus viridis</i> (Green Woodpecker / Cnocell Werdd)	SJ2767 (Approximate)	03/04/2020	Miss Ashleigh Kitchiner	1		Wall		D1297/040/01	Bern2, LBAP-C, LBAP-D, LBAP-E, LBAP-F, LBAP-G, WBA	PC
<i>Pinus sylvestris</i> (Scots Pine / Pinwydden yr Alban)	SJ3165	10/02/2014	Jonathan Shanklin			Hawarden C		D1587/002/01	RDB-NS	PC
<i>Pinus sylvestris</i> (Scots Pine / Pinwydden yr Alban)	SJ293679 (Estimated Centroid of Site)	4 records, between 17/04/1985 and 18/04/1985	Donna Hamilton and Phillip Goodman; Denice Leach and Amanda Gall	Rare; Frequent/Occasional		Wepre Wood	Broadleaved Woodland; Mixed Plantation Woodland; Broadleaved Plantation Woodland; Coniferous Plantation Woodland	D1239/016/01	RDB-NS	PC
<i>Pinus sylvestris</i> (Scots Pine / Pinwydden yr Alban)	SJ2864	27/07/2015	Jonathan Shanklin			Buckley		D1587/003/01	RDB-NS	PC

Species Name	Grid Reference	Date	Recorder(s)	Abundance	Record/Sample Type	Site Name	Notes	Dataset ID	Lists	V
<i>Pinus sylvestris</i> (Scots Pine / Pinwydden yr Alban)	SJ3067	24/07/2015	Jonathan Shanklin			Aston		D1587/003/01	RDB-NS	PC
<i>Pinus sylvestris</i> (Scots Pine / Pinwydden yr Alban)	SJ308674	20/05/1996	Stephen (Steve) McWilliam	5 mature	Field record	A494 Roundabout, Garden City, Hawarden		D0969/001/05	RDB-NS	PC
<i>Pinus sylvestris</i> (Scots Pine / Pinwydden yr Alban)	SJ2767	06/09/2016	Jonathan Shanklin			Northop Hall		D1587/010/01	RDB-NS	PC
<i>Pinus sylvestris</i> (Scots Pine / Pinwydden yr Alban)	SJ2966	18/04/2017	Jonathan D Shanklin			Ewloe	Planted	D1587/015/01	RDB-NS	PC
<i>Plectrocnemia brevis</i>	SJ28966750 (Estimated (Centroid of Site))	31/07/2010	Ian Wallace			Wepre Park - Compartment R; Petrifying stream		D1340/001/01	LBAP-C, RDB-NS	KC
<i>Plectrocnemia brevis</i>	SJ2867	17/05/1981	Wallace, B. & I.D.	Larva & Pupa		Castle Farm, Wepre, streamlet		D1081/001/03	LBAP-C, RDB-NS	NA
<i>Plectrocnemia brevis</i>	SJ2967	15/06/1980	Wallace, B. & I.D.	Larva		Castle Hill Farm, Ewloe, spring stream		D1081/001/03	LBAP-C, RDB-NS	NA
<i>Plectrocnemia brevis</i>	SJ288675	15/06/1980	Wallace, B. & Or I.D.	Larva		Ewloe Stream	museum specimens	D1081/001/03	LBAP-C, RDB-NS	NA
<i>Plectrocnemia brevis</i>	SJ290673	27/06/1996	Wallace, Family	Larva & Pupal case		Castle Hill Farm, spring stream, Wepre		D1081/001/03	LBAP-C, RDB-NS	NA
<i>Plectrocnemia brevis</i>	SJ290674	2 records, between 1980 and 21/12/1980	Wallace, B. & I.D.; Ian Wallace	Larva		Castle Farm, Ewloe, spring stream;Ewloe Castle	Tufa spring.	D1081/001/03 , D0217/001/04	LBAP-C, RDB-NS	NA
<i>Plectrocnemia brevis</i>	SJ289674	21/12/1980	Wallace, B. & Or I.D.	Larva		Wepre Wood	museum specimens	D1081/001/03	LBAP-C, RDB-NS	NA

Species Name	Grid Reference	Date	Recorder(s)	Abundance	Record/Sample Type	Site Name	Notes	Dataset ID	Lists	V
<i>Pocota personata</i>	SJ3165	1990	Anon			Bilberry Wood, Hawarden	1 female, 17/5/90.	D0217/001/04	LBAP-C, LBAP-F, RDB-NS	NA
<i>Podiceps cristatus</i> (Great Crested Grebe / Gwyach Fawr Gopog)	SJ2864	12/04/2004	David Owen Jones	1	Reported to recorder	Buckley, NE	Survey: Observer data	D0062/008/01	LBAP-C, RL-VU	NA
<i>Polemonium caeruleum</i> (Jacob's-ladder / Ysgol Jacob)	SJ3165 (Estimated (Centroid of Site))	27/06/1925	C F Williams			Hawarden; Tinkers Dale		D0101/001/01	LBAP-C, RDB-NR	PC
<i>Polygonum rurivagum</i> (Cornfield Knotgrass / Canclwm y Tir Âr)	SJ30916592	2 records, between 2019 and 03/08/2019	Jonathan D Shanklin; Shanklin, Jonathan D.			Hawarden	A couple of plants on road verge by Orchard House	D1587/030/01 , D1308/002/01	GBNNSIP, LI-50[LR], LI-VP-51[LR], WRL-VP[DD]	PC, NA
<i>Puccinia sessilis</i> (Arum Rust)	SJ297683	30/05/2013	Andrew and Janet Graham			Wepre	Common. Host species: Arum maculatum. Spore Stage: I	D0135/008/02	WRL-RU[DD]	NA
<i>Puccinia sessilis</i> (Arum Rust)	SJ293680 (Selected from Interactive Map)	01/05/2018	David Winnard	P Fruiting		Wepre CP	On Lords and Ladies.	D1117/001/01	WRL-RU[DD]	PC
<i>Regulus regulus</i> (Goldcrest / Dryw Eurben)	SJ293679 (Estimated (Centroid of Site))	18/04/1985	Donna Hamilton and Phillip Goodman			Wepre Wood		D1239/016/01	Bern2, LBAP-C, WBA	PC
<i>Regulus regulus</i> (Goldcrest / Dryw Eurben)	SJ2867	26/07/2013	Vince R Beaney			Connah's Quay, Wepre	BirdTrack	D1297/025/01	Bern2, LBAP-C, WBA	PC
<i>Regulus regulus</i> (Goldcrest / Dryw Eurben)	SJ29286802 (Estimated (Centroid of Site))	31/07/2010	Julie Rogers	4		Wepre Park - Compartment I		D1340/001/01	Bern2, LBAP-C, WBA	KC

Species Name	Grid Reference	Date	Recorder(s)	Abundance	Record/Sample Type	Site Name	Notes	Dataset ID	Lists	V
<i>Regulus regulus</i> (Goldcrest / Dryw Eurben)	SJ28906743 (Estimated (Centroid of Site))	31/07/2010	Julie Rogers	4		Wepre Park - Compartment P		D1340/001/01	Bern2, LBAP-C, WBA	PC
<i>Regulus regulus</i> (Goldcrest / Dryw Eurben)	SJ29276789 (Estimated (Centroid of Site))	2 records, both on 31/07/2010	Julie Rogers	2; 9		Wepre Park - Compartment J		D1340/001/01	Bern2, LBAP-C, WBA	PC, KC
<i>Regulus regulus</i> (Goldcrest / Dryw Eurben)	SJ309676 (Estimated (Centroid of Transect))	3 records, between 26/11/2005 and May 2006	Anon	1		Deeside	Breeding bird survey	D0026/073/01	Bern2, LBAP-C, WBA	NA
<i>Regulus regulus</i> (Goldcrest / Dryw Eurben)	SJ3066	2 records, between 22/05/2012 and 25/03/2015	Hazel Jones	1	Reported to recorder	Hawarden, NW	Survey: Observer data	D0062/008/01	Bern2, LBAP-C, WBA	NA
<i>Regulus regulus</i> (Goldcrest / Dryw Eurben)	SJ3165 (Approximate)	3 records, between 01/12/2014 and 13/06/2021	Hazel Jones; Mr Alex Humphreys- Jones; Mr David Winnard	1; 4	Reported to recorder	Hawarden;Hawar den Woods Trail	Survey: Observer data; Breeding details: Singing male (S)	D0062/008/01 , D1297/047/01 , D1297/040/01	Bern2, LBAP-C, WBA	NA, UA, PC
<i>Regulus regulus</i> (Goldcrest / Dryw Eurben)	SJ2868 (Approximate)	25/06/2021	Mr Rhion Pritchard	1		Connah's Quay W		D1297/047/01	Bern2, LBAP-C, WBA	UA
<i>Regulus regulus</i> (Goldcrest / Dryw Eurben)	SJ3065 (Approximate)	28/12/2021	Mr Alex Humphreys-Jones	1		Hawarden Golf Club Pools		D1297/047/01	Bern2, LBAP-C, WBA	UA
<i>Regulus regulus</i> (Goldcrest / Dryw Eurben)	SJ2767	24/01/2009 to 25/01/2009	Anon				Occurrence ID: NBN-GA000656- BGBW2009- 16441341- 106429628	D1852/002/01	Bern2, LBAP-C, WBA	PC
<i>Regulus regulus</i> (Goldcrest / Dryw Eurben)	SJ2864	24/01/2009 to 25/01/2009	Anon				Occurrence ID: NBN-GA000656- BGBW2009- 16441524- 106429633	D1852/002/01	Bern2, LBAP-C, WBA	PC
<i>Regulus regulus</i> (Goldcrest / Dryw Eurben)	SJ284683 (Approximate)	15/10/2020	Kay Ribbons- Steen	1		LLwyni Valley (Lower)		D1857/002/01	Bern2, LBAP-C, WBA	UA

Species Name	Grid Reference	Date	Recorder(s)	Abundance	Record/Sample Type	Site Name	Notes	Dataset ID	Lists	V
<i>Regulus regulus</i> (Goldcrest / Dryw Eurben)	SJ2968 (Approximate)	2 records, between 06/01/2020 and 16/01/2020	Mr David Winnard	1		Wepre CP		D1297/040/01	Bern2, LBAP-C, WBA	PC
<i>Riccio carpos</i> <i>natans</i> (Fringed Heartwort)	SJ2865 (Approximate)	April 2014	Julian Whitehurst			Brookhill, Buckley		D1117/001/01	LI-50[LR], LI-BR- 50[LR], WRL- BR[EN]	PC
<i>Sagittaria</i> <i>sagittifolia</i> (Arrowhead / Saethlys)	SJ2820165273 (GPS Reading)	2 records, between 2003 and 04/09/2003	Jan Wilkinson; Wilkinson, Jan	Present		Pond BCC3	1m wide band of Typha latifolia around 75% of the perimeter.	D1045/001/01 , D1308/002/01	LI-VP-50[LR], LI- VP-51[LS], LI-VP- 52[PX], WRL- VP[VU]	NA
<i>Saxicola rubetra</i> (Whinchat / Crec yr Eithin)	SJ3068	23/04/2017	Anon			Shotton	BirdTrack	D1297/025/01	Bern2, LBAP-C, LBAP-D, LBAP-F, LBAP-G, RL-NT, UKBR	PC
<i>Scolopax rusticola</i> (Woodcock / Cyffyllog)	SJ2866	14/11/2004	David Owen Jones	1	Reported to recorder	Ewloe, E	Survey: Observer data	D0062/008/01	BDir2.1, Bonn2, LBAP-C, LBAP-D, LBAP-F, LBAP-G, RL-VU, UKBR, WBA	NA
<i>Senecio</i> <i>cambrensis</i> (Welsh Groundsel / Creulys Gymreig)	SJ27876627	2 records, between 2010 and 22/07/2010	Boyett, L. E.; Boyett, L.E.	7		Alltami	S. facing, shallow soil bank between tarmac pavement and hedge, rusty disease	D1408/001/01 , D1308/002/01	LBAP-C, LBAP-F, LI-51[LS], LI-VP- 50[LNS], LI-VP- 51[LR], RDB-NR, RL-NT, WRL- VP[CR]	PC, NA
<i>Senecio</i> <i>cambrensis</i> (Welsh Groundsel / Creulys Gymreig)	SJ27886627	2 records, between 2010 and 22/07/2010	Boyett, L. E.; Boyett, L.E.	2		Alltami	S. facing, shallow soil bank between tarmac pavement and hedge, rusty disease	D1408/001/01 , D1308/002/01	LBAP-C, LBAP-F, LI-51[LS], LI-VP- 50[LNS], LI-VP- 51[LR], RDB-NR, RL-NT, WRL- VP[CR]	PC, NA

Species Name	Grid Reference	Date	Recorder(s)	Abundance	Record/Sample Type	Site Name	Notes	Dataset ID	Lists	V
<i>Senecio cambrensis</i> (Welsh Groundsel / Creulys Gymreig)	SJ27896627	2 records, between 2010 and 22/07/2010	Boyett, L. E.; Boyett, L.E.	3		Alltami	S. facing, shallow soil bank between tarmac pavement and hedge, rusty disease	D1408/001/01 , D1308/002/01	LBAP-C, LBAP-F, LI-51[LS], LI-VP-50[LNS], LI-VP-51[LR], RDB-NR, RL-NT, WRL-VP[CR]	PC, NA
<i>Senecio cambrensis</i> (Welsh Groundsel / Creulys Gymreig)	SJ27906627	2 records, between 2010 and 22/07/2010	Boyett, L. E.; Boyett, L.E.	1		Alltami	S. facing, shallow soil bank between tarmac pavement and hedge, rusty disease	D1408/001/01 , D1308/002/01	LBAP-C, LBAP-F, LI-51[LS], LI-VP-50[LNS], LI-VP-51[LR], RDB-NR, RL-NT, WRL-VP[CR]	PC, NA
<i>Senecio cambrensis</i> (Welsh Groundsel / Creulys Gymreig)	SJ27946628	2 records, between 2010 and 22/07/2010	Boyett, L. E.; Boyett, L.E.	1		Alltami	S. facing, shallow soil bank between tarmac pavement and hedge, rusty disease	D1408/001/01 , D1308/002/01	LBAP-C, LBAP-F, LI-51[LS], LI-VP-50[LNS], LI-VP-51[LR], RDB-NR, RL-NT, WRL-VP[CR]	PC, NA
<i>Senecio cambrensis</i> (Welsh Groundsel / Creulys Gymreig)	SJ27966629	2 records, between 2010 and 22/07/2010	Boyett, L. E.; Boyett, L.E.	2		Alltami	S. facing, shallow soil bank between tarmac pavement and hedge, rusty disease	D1408/001/01 , D1308/002/01	LBAP-C, LBAP-F, LI-51[LS], LI-VP-50[LNS], LI-VP-51[LR], RDB-NR, RL-NT, WRL-VP[CR]	PC, NA
<i>Senecio cambrensis</i> (Welsh Groundsel / Creulys Gymreig)	SJ27606625	2 records, between 2011 and 16/05/2011	Boyett, L. E.; Boyett, L.E.	3		Alltami	N. side of A494, between tarmac pav.+ hedge in shallow soil, SJ27686625-SJ28086632	D1408/001/01 , D1308/002/01	LBAP-C, LBAP-F, LI-51[LS], LI-VP-50[LNS], LI-VP-51[LR], RDB-NR, RL-NT, WRL-VP[CR]	PC, NA
<i>Senecio cambrensis</i> (Welsh Groundsel / Creulys Gymreig)	SJ27686625	4 records, between 2010 and 16/05/2011	Boyett, L. E.; Boyett, L.E.	10		Alltami	N. side of A494, between tarmac pav.+ hedge in shallow soil, SJ27686625-SJ28086632; S. facing, shallow soil bank between tarmac pavement and hedge	D1408/001/01 , D1308/002/01	LBAP-C, LBAP-F, LI-51[LS], LI-VP-50[LNS], LI-VP-51[LR], RDB-NR, RL-NT, WRL-VP[CR]	PC, NA

Species Name	Grid Reference	Date	Recorder(s)	Abundance	Record/Sample Type	Site Name	Notes	Dataset ID	Lists	V
<i>Senecio cambrensis</i> (Welsh Groundsel / Creulys Gymreig)	SJ27696625	4 records, between 2010 and 16/05/2011	Boyett, L. E.; Boyett, L.E.	6; 54		Alltami	N. side of A494, between tarmac pav.+ hedge in shallow soil, SJ27686625- SJ28086632; S. facing, shallow soil bank between tarmac pavement and hedge. Voucher specimen	D1408/001/01 , D1308/002/01	LBAP-C, LBAP-F, LI-51[LS], LI-VP- 50[LNS], LI-VP- 51[LR], RDB-NR, RL-NT, WRL- VP[CR]	PC, NA
<i>Senecio cambrensis</i> (Welsh Groundsel / Creulys Gymreig)	SJ27796626	2 records, between 2011 and 16/05/2011	Boyett, L. E.; Boyett, L.E.	4		Alltami	N. side of A494, between tarmac pav.+ hedge in shallow soil, SJ27686625- SJ28086632. Voucher specimen	D1408/001/01 , D1308/002/01	LBAP-C, LBAP-F, LI-51[LS], LI-VP- 50[LNS], LI-VP- 51[LR], RDB-NR, RL-NT, WRL- VP[CR]	PC, NA
<i>Senecio cambrensis</i> (Welsh Groundsel / Creulys Gymreig)	SJ27706625	4 records, between 2010 and 16/05/2011	Boyett, L. E.; Boyett, L.E.	20; 9		Alltami	N. side of A494, between tarmac pav.+ hedge in shallow soil, SJ27686625- SJ28086632; S. facing, shallow soil bank between tarmac pavement and hedge	D1408/001/01 , D1308/002/01	LBAP-C, LBAP-F, LI-51[LS], LI-VP- 50[LNS], LI-VP- 51[LR], RDB-NR, RL-NT, WRL- VP[CR]	PC, NA
<i>Senecio cambrensis</i> (Welsh Groundsel / Creulys Gymreig)	SJ27746625	4 records, between 2010 and 16/05/2011	Boyett, L. E.; Boyett, L.E.	7; 19		Alltami	N. side of A494, between tarmac pav.+ hedge in shallow soil, SJ27686625- SJ28086632; S. facing, shallow soil bank between tarmac pavement and hedge	D1408/001/01 , D1308/002/01	LBAP-C, LBAP-F, LI-51[LS], LI-VP- 50[LNS], LI-VP- 51[LR], RDB-NR, RL-NT, WRL- VP[CR]	PC, NA
<i>Senecio cambrensis</i> (Welsh Groundsel / Creulys Gymreig)	SJ27716625	4 records, between 2010 and 16/05/2011	Boyett, L. E.; Boyett, L.E.	4; 11		Alltami	N. side of A494, between tarmac pav.+ hedge in shallow soil, SJ27686625- SJ28086632; S. facing, shallow soil bank between tarmac pavement and hedge	D1408/001/01 , D1308/002/01	LBAP-C, LBAP-F, LI-51[LS], LI-VP- 50[LNS], LI-VP- 51[LR], RDB-NR, RL-NT, WRL- VP[CR]	PC, NA

Species Name	Grid Reference	Date	Recorder(s)	Abundance	Record/Sample Type	Site Name	Notes	Dataset ID	Lists	V
<i>Senecio cambrensis</i> (Welsh Groundsel / Creulys Gymreig)	SJ27806626	2 records, between 2011 and 16/05/2011	Boyett, L. E.; Boyett, L.E.	1		Alltami	N. side of A494, between tarmac pav. + hedge in shallow soil, SJ27686625- SJ28086632. Voucher specimen	D1408/001/01 , D1308/002/01	LBAP-C, LBAP-F, LI-51[LS], LI-VP- 50[LNS], LI-VP- 51[LR], RDB-NR, RL-NT, WRL- VP[CR]	PC, NA
<i>Senecio cambrensis</i> (Welsh Groundsel / Creulys Gymreig)	SJ27816626	4 records, between 2010 and 16/05/2011	Boyett, L. E.; Boyett, L.E.	2; 4		Alltami	N. side of A494, between tarmac pav. + hedge in shallow soil, SJ27686625- SJ28086632; S. facing, shallow soil bank between tarmac pavement and hedge	D1408/001/01 , D1308/002/01	LBAP-C, LBAP-F, LI-51[LS], LI-VP- 50[LNS], LI-VP- 51[LR], RDB-NR, RL-NT, WRL- VP[CR]	PC, NA
<i>Senecio cambrensis</i> (Welsh Groundsel / Creulys Gymreig)	SJ27926628	2 records, between 2011 and 16/05/2011	Boyett, L. E.; Boyett, L.E.	3		Alltami	N. side of A494, between tarmac pav. + hedge in shallow soil, SJ27686625- SJ28086632	D1408/001/01 , D1308/002/01	LBAP-C, LBAP-F, LI-51[LS], LI-VP- 50[LNS], LI-VP- 51[LR], RDB-NR, RL-NT, WRL- VP[CR]	PC, NA
<i>Senecio cambrensis</i> (Welsh Groundsel / Creulys Gymreig)	SJ28026630	4 records, between 2010 and 16/05/2011	Boyett, L. E.; Boyett, L.E.	6; 8		Alltami, Mold Road	S. facing, shallow soil bank between tarmac pavement and hedge, rusty disease; N. side of A494, many plants SJ27686625- SJ28086640	D1408/001/01 , D1308/002/01	LBAP-C, LBAP-F, LI-51[LS], LI-VP- 50[LNS], LI-VP- 51[LR], RDB-NR, RL-NT, WRL- VP[CR]	PC, NA
<i>Senecio cambrensis</i> (Welsh Groundsel / Creulys Gymreig)	SJ28036630	2 records, between 2010 and 22/07/2010	Boyett, L. E.; Boyett, L.E.	4		Alltami, Mold Road	S. facing, shallow soil bank between tarmac pavement and hedge	D1408/001/01 , D1308/002/01	LBAP-C, LBAP-F, LI-51[LS], LI-VP- 50[LNS], LI-VP- 51[LR], RDB-NR, RL-NT, WRL- VP[CR]	PC, NA
<i>Senecio cambrensis</i> (Welsh Groundsel / Creulys Gymreig)	SJ28046629	2 records, between 2011 and 16/05/2011	Boyett, L. E.; Boyett, L.E.	4		Alltami, Mold Road	N. side of A494, many plants SJ27686625- SJ28086640	D1408/001/01 , D1308/002/01	LBAP-C, LBAP-F, LI-51[LS], LI-VP- 50[LNS], LI-VP- 51[LR], RDB-NR, RL-NT, WRL- VP[CR]	PC, NA

Species Name	Grid Reference	Date	Recorder(s)	Abundance	Record/Sample Type	Site Name	Notes	Dataset ID	Lists	V
<i>Senecio cambrensis</i> (Welsh Groundsel / Creulys Gymreig)	SJ28006630	2 records, between 2011 and 16/05/2011	Boyett, L. E.; Boyett, L.E.	1		Alltami, Mold Road	N. side of A494, many plants SJ27686625- SJ28086640. Voucher specimen	D1408/001/01 , D1308/002/01	LBAP-C, LBAP-F, LI-51[LS], LI-VP- 50[LNS], LI-VP- 51[LR], RDB-NR, RL-NT, WRL- VP[CR]	PC, NA
<i>Senecio cambrensis</i> (Welsh Groundsel / Creulys Gymreig)	SJ28006629	2 records, between 2011 and 16/05/2011	Boyett, L. E.; Boyett, L.E.	11		Alltami, Mold Road	N. side of A494, many plants SJ27686625- SJ28086640. Voucher specimen	D1408/001/01 , D1308/002/01	LBAP-C, LBAP-F, LI-51[LS], LI-VP- 50[LNS], LI-VP- 51[LR], RDB-NR, RL-NT, WRL- VP[CR]	PC, NA
<i>Senecio cambrensis</i> (Welsh Groundsel / Creulys Gymreig)	SJ28046630	2 records, between 2011 and 16/05/2011	Boyett, L. E.; Boyett, L.E.	4		Alltami, Mold Road	N. side of A494, many plants SJ27686625- SJ28086640	D1408/001/01 , D1308/002/01	LBAP-C, LBAP-F, LI-51[LS], LI-VP- 50[LNS], LI-VP- 51[LR], RDB-NR, RL-NT, WRL- VP[CR]	PC, NA
<i>Senecio cambrensis</i> (Welsh Groundsel / Creulys Gymreig)	SJ28086631	2 records, between 2011 and 16/05/2011	Boyett, L. E.; Boyett, L.E.	8		Alltami, Mold Road	N. side of A494, many plants SJ27686625- SJ28086640	D1408/001/01 , D1308/002/01	LBAP-C, LBAP-F, LI-51[LS], LI-VP- 50[LNS], LI-VP- 51[LR], RDB-NR, RL-NT, WRL- VP[CR]	PC, NA
<i>Senecio cambrensis</i> (Welsh Groundsel / Creulys Gymreig)	SJ28016630	2 records, between 2011 and 16/05/2011	Boyett, L. E.; Boyett, L.E.	3		Alltami, Mold Road	N. side of A494, many plants SJ27686625- SJ28086640	D1408/001/01 , D1308/002/01	LBAP-C, LBAP-F, LI-51[LS], LI-VP- 50[LNS], LI-VP- 51[LR], RDB-NR, RL-NT, WRL- VP[CR]	PC, NA
<i>Senecio cambrensis</i> (Welsh Groundsel / Creulys Gymreig)	SJ275662 (Approximate)	2 records, between 1986 and 27/09/1986	Anon; Phillip C Harnes			Near Alltami;Alltami	Wasteland, near Alltami	D0821/001/01 , D0101/001/01	LBAP-C, LBAP-F, LI-51[LS], LI-VP- 50[LNS], LI-VP- 51[LR], RDB-NR, RL-NT, WRL- VP[CR]	NA, PC

Species Name	Grid Reference	Date	Recorder(s)	Abundance	Record/Sample Type	Site Name	Notes	Dataset ID	Lists	V
<i>Senecio cambrensis</i> (Welsh Groundsel / Creulys Gymreig)	SJ27426620	2 records, between 2010 and 05/07/2010	Boyett, L. E.; Boyett, L.E.	1		Alltami	S. facing, shallow soil bank between tarmac pavement and hedge	D1408/001/01 , D1308/002/01	LBAP-C, LBAP-F, LI-51[LS], LI-VP- 50[LNS], LI-VP- 51[LR], RDB-NR, RL-NT, WRL- VP[CR]	PC, NA
<i>Senecio cambrensis</i> (Welsh Groundsel / Creulys Gymreig)	SJ27406619	2 records, between 2010 and 05/07/2010	Boyett, L. E.; Boyett, L.E.	2		Alltami	S. facing, shallow soil bank between tarmac pavement and hedge	D1408/001/01 , D1308/002/01	LBAP-C, LBAP-F, LI-51[LS], LI-VP- 50[LNS], LI-VP- 51[LR], RDB-NR, RL-NT, WRL- VP[CR]	PC, NA
<i>Senecio cambrensis</i> (Welsh Groundsel / Creulys Gymreig)	SJ27396618	2 records, between 2010 and 05/07/2010	Boyett, L. E.; Boyett, L.E.	4		Alltami	S. facing, shallow soil bank between tarmac pavement and hedge	D1408/001/01 , D1308/002/01	LBAP-C, LBAP-F, LI-51[LS], LI-VP- 50[LNS], LI-VP- 51[LR], RDB-NR, RL-NT, WRL- VP[CR]	PC, NA
<i>Senecio cambrensis</i> (Welsh Groundsel / Creulys Gymreig)	SJ27386617	2 records, between 2010 and 05/07/2010	Boyett, L. E.; Boyett, L.E.	1		Alltami	S. facing, shallow soil bank between tarmac pavement and hedge	D1408/001/01 , D1308/002/01	LBAP-C, LBAP-F, LI-51[LS], LI-VP- 50[LNS], LI-VP- 51[LR], RDB-NR, RL-NT, WRL- VP[CR]	PC, NA
<i>Senecio cambrensis</i> (Welsh Groundsel / Creulys Gymreig)	SJ27376617	2 records, between 2010 and 05/07/2010	Boyett, L. E.; Boyett, L.E.	2		Alltami	S. facing, shallow soil bank between tarmac pavement and hedge	D1408/001/01 , D1308/002/01	LBAP-C, LBAP-F, LI-51[LS], LI-VP- 50[LNS], LI-VP- 51[LR], RDB-NR, RL-NT, WRL- VP[CR]	PC, NA
<i>Senecio cambrensis</i> (Welsh Groundsel / Creulys Gymreig)	SJ27366615	2 records, between 2010 and 05/07/2010	Boyett, L. E.; Boyett, L.E.	4		Alltami	S. facing, shallow soil bank between tarmac pavement and hedge	D1408/001/01 , D1308/002/01	LBAP-C, LBAP-F, LI-51[LS], LI-VP- 50[LNS], LI-VP- 51[LR], RDB-NR, RL-NT, WRL- VP[CR]	PC, NA

Species Name	Grid Reference	Date	Recorder(s)	Abundance	Record/Sample Type	Site Name	Notes	Dataset ID	Lists	V
<i>Senecio cambrensis</i> (Welsh Groundsel / Creulys Gymreig)	SJ27356614	2 records, between 2010 and 05/07/2010	Boyett, L. E.; Boyett, L.E.	3		Alltami	S. facing, shallow soil bank between tarmac pavement and hedge	D1408/001/01 , D1308/002/01	LBAP-C, LBAP-F, LI-51[LS], LI-VP- 50[LNS], LI-VP- 51[LR], RDB-NR, RL-NT, WRL- VP[CR]	PC, NA
<i>Senecio cambrensis</i> (Welsh Groundsel / Creulys Gymreig)	SJ27576623	2 records, between 2010 and 05/07/2010	Boyett, L. E.; Boyett, L.E.	31		Alltami	S. facing, shallow soil bank between tarmac pavement and hedge	D1408/001/01 , D1308/002/01	LBAP-C, LBAP-F, LI-51[LS], LI-VP- 50[LNS], LI-VP- 51[LR], RDB-NR, RL-NT, WRL- VP[CR]	PC, NA
<i>Senecio cambrensis</i> (Welsh Groundsel / Creulys Gymreig)	SJ27586623	2 records, between 2010 and 05/07/2010	Boyett, L. E.; Boyett, L.E.	2		Alltami	S. facing, shallow soil bank between tarmac pavement and hedge	D1408/001/01 , D1308/002/01	LBAP-C, LBAP-F, LI-51[LS], LI-VP- 50[LNS], LI-VP- 51[LR], RDB-NR, RL-NT, WRL- VP[CR]	PC, NA
<i>Senecio cambrensis</i> (Welsh Groundsel / Creulys Gymreig)	SJ27606623	2 records, between 2010 and 22/07/2010	Boyett, L. E.; Boyett, L.E.	9		Alltami	S. facing, shallow soil bank between tarmac pavement and hedge	D1408/001/01 , D1308/002/01	LBAP-C, LBAP-F, LI-51[LS], LI-VP- 50[LNS], LI-VP- 51[LR], RDB-NR, RL-NT, WRL- VP[CR]	PC, NA
<i>Senecio cambrensis</i> (Welsh Groundsel / Creulys Gymreig)	SJ27616623	2 records, between 2010 and 22/07/2010	Boyett, L. E.; Boyett, L.E.	5		Alltami	S. facing, shallow soil bank between tarmac pavement and hedge	D1408/001/01 , D1308/002/01	LBAP-C, LBAP-F, LI-51[LS], LI-VP- 50[LNS], LI-VP- 51[LR], RDB-NR, RL-NT, WRL- VP[CR]	PC, NA
<i>Senecio cambrensis</i> (Welsh Groundsel / Creulys Gymreig)	SJ27656624	2 records, between 2010 and 22/07/2010	Boyett, L. E.; Boyett, L.E.	3		Alltami	S. facing, shallow soil bank between tarmac pavement and hedge	D1408/001/01 , D1308/002/01	LBAP-C, LBAP-F, LI-51[LS], LI-VP- 50[LNS], LI-VP- 51[LR], RDB-NR, RL-NT, WRL- VP[CR]	PC, NA

Species Name	Grid Reference	Date	Recorder(s)	Abundance	Record/Sample Type	Site Name	Notes	Dataset ID	Lists	V
<i>Senecio cambrensis</i> (Welsh Groundsel / Creulys Gymreig)	SJ27686624	2 records, between 2010 and 22/07/2010	Boyett, L. E.; Boyett, L.E.	15		Alltami	S. facing, shallow soil bank between tarmac pavement and hedge	D1408/001/01 , D1308/002/01	LBAP-C, LBAP-F, LI-51[LS], LI-VP- 50[LNS], LI-VP- 51[LR], RDB-NR, RL-NT, WRL- VP[CR]	PC, NA
<i>Senecio cambrensis</i> (Welsh Groundsel / Creulys Gymreig)	SJ27726625	2 records, between 2010 and 22/07/2010	Boyett, L. E.; Boyett, L.E.	29		Alltami	S. facing, shallow soil bank between tarmac pavement and hedge	D1408/001/01 , D1308/002/01	LBAP-C, LBAP-F, LI-51[LS], LI-VP- 50[LNS], LI-VP- 51[LR], RDB-NR, RL-NT, WRL- VP[CR]	PC, NA
<i>Senecio cambrensis</i> (Welsh Groundsel / Creulys Gymreig)	SJ27736625	2 records, between 2010 and 22/07/2010	Boyett, L. E.; Boyett, L.E.	1		Alltami	S. facing, shallow soil bank between tarmac pavement and hedge	D1408/001/01 , D1308/002/01	LBAP-C, LBAP-F, LI-51[LS], LI-VP- 50[LNS], LI-VP- 51[LR], RDB-NR, RL-NT, WRL- VP[CR]	PC, NA
<i>Senecio cambrensis</i> (Welsh Groundsel / Creulys Gymreig)	SJ27756625	2 records, between 2010 and 22/07/2010	Boyett, L. E.; Boyett, L.E.	1		Alltami	S. facing, shallow soil bank between tarmac pavement and hedge	D1408/001/01 , D1308/002/01	LBAP-C, LBAP-F, LI-51[LS], LI-VP- 50[LNS], LI-VP- 51[LR], RDB-NR, RL-NT, WRL- VP[CR]	PC, NA
<i>Senecio cambrensis</i> (Welsh Groundsel / Creulys Gymreig)	SJ27766625	2 records, between 2010 and 22/07/2010	Boyett, L. E.; Boyett, L.E.	1		Alltami	S. facing, shallow soil bank between tarmac pavement and hedge	D1408/001/01 , D1308/002/01	LBAP-C, LBAP-F, LI-51[LS], LI-VP- 50[LNS], LI-VP- 51[LR], RDB-NR, RL-NT, WRL- VP[CR]	PC, NA

Species Name	Grid Reference	Date	Recorder(s)	Abundance	Record/Sample Type	Site Name	Notes	Dataset ID	Lists	V
<i>Senecio cambrensis</i> (Welsh Groundsel / Creulys Gymreig)	SJ29156647	2 records, between 2017 and 18/04/2017	Jonathan D Shanklin; Shanklin, Jonathan D.			Ewloe	Two plants on pavement/hedge margin on north side of B5127 near junction to Ewloe Green. Achenes checked microscopically at 3.0 mm.; Two plants on pavement/hedge margin on north side of B5127 near junction to Ewloe Green. Achenes checked microscopically at 3.0 mm.	D1587/015/01 , D1308/002/01	LBAP-C, LBAP-F, LI-51[LS], LI-VP-50[LNS], LI-VP-51[LR], RDB-NR, RL-NT, WRL-VP[CR]	PC, NA
<i>Sinapis arvensis</i> (Charlock / Mwstard Gwyllt)	SJ3068	24/07/2014	Jonathan Shanklin			Shotton		D1587/002/01	GBNNSIP, WRL-VP[VU]	PC
<i>Sinapis arvensis</i> (Charlock / Mwstard Gwyllt)	SJ293679 (Estimated (Centroid of Site))	2 records, both on 18/04/1985	Donna Hamilton and Phillip Goodman; Denice Leach and Amanda Gall	Rare		Wepre Wood	Recently Felled Woodland; Ruderal Tall Herb	D1239/016/01	GBNNSIP, WRL-VP[VU]	PC
<i>Sinapis arvensis</i> (Charlock / Mwstard Gwyllt)	SJ3066652	24/07/2015	Jonathan Shanklin			Ewloe	End of new drive	D1587/003/01	GBNNSIP, WRL-VP[VU]	PC
<i>Sinapis arvensis</i> (Charlock / Mwstard Gwyllt)	SJ27746529	27/07/2015	Jonathan Shanklin			Buckley	Two plants at gravel edge of frontage	D1587/003/01	GBNNSIP, WRL-VP[VU]	PC
<i>Sinapis arvensis</i> (Charlock / Mwstard Gwyllt)	SJ308674	2 records, both on 31/05/1996	Stephen (Steve) McWilliam	2 mature	Field record	A494 Dual Carriageway (South-east side), Queensferry	Flowering	D0969/001/05	GBNNSIP, WRL-VP[VU]	PC
<i>Sinapis arvensis</i> (Charlock / Mwstard Gwyllt)	SJ273672	06/09/2016	Jonathan Shanklin			Northop Hall C, A55	Abundant on disturbed ground created during garage redevelopment	D1587/010/01	GBNNSIP, WRL-VP[VU]	PC
<i>Sinapis arvensis</i> (Charlock / Mwstard Gwyllt)	SJ2866	18/04/2017	Jonathan D Shanklin			Ewloe Green	A few plants on stream bank SJ28356643 and one on verge nearby	D1587/015/01	GBNNSIP, WRL-VP[VU]	PC

Species Name	Grid Reference	Date	Recorder(s)	Abundance	Record/Sample Type	Site Name	Notes	Dataset ID	Lists	V
<i>Sinapis arvensis</i> (Charlock / Mwstard Gwylt)	SJ2966	18/04/2017	Jonathan D Shanklin			Ewloe		D1587/015/01	GBNNSIP, WRL- VP[VU]	PC
<i>Spergula arvensis</i> (Corn Spurrey / Troellig yr Yd)	SJ293679 (Estimated (Centroid of Site))	18/04/1985	Donna Hamilton and Phillip Goodman	Rare		Wepre Wood	Recently Felled Woodland	D1239/016/01	LBAP-G, LI-VP- 48[LNS], LI-VP- 49[NLS], RL-VU, WRL-VP[NT]	PC
<i>Sterna hirundo</i> (Common Tern / Môr-Wennol Gyffredin)	SJ3068	2 records, between 1979 and 02/04/2004	J R Dagley; Per Richard Smith Dee Estuary Website	1	Reported to recorder	Shotton.;Shotton	Nesting. Eggs and young seen. Bred; first record of year in breeding colony at shotton steelworks. Survey: Dee Estuary website data	D0969/001/05 , D0062/008/01	BDir1, Bern2, LBAP-A, LBAP-C, LBAP-G, RL-NT, UKBA, WBR	UA, NA
<i>Sterna paradisaea</i> (Arctic Tern / Môr- Wennol y Gogledd)	SJ3068	17/04/2017	Anon	1		Shotton	BirdTrack	D1297/025/01	BDir1, Bern2, Bonn2, LBAP-A, LBAP-C, LBAP-G, RL-VU, UKBA, WBR	PC
<i>Streptopelia decaocto</i> (Collared Dove / Turtur Dorchog)	SJ2868	3 records, between 05/03/2006 and 25/01/2009	Keith Griffith; Jim Hulse; Anon	2; 3	Reported to recorder	Connah's Quay, SW	Birdtrack; Survey: Observer data; Occurrence ID: NBN-GA000656- BGBW2009- 16441952- 106166770	D1297/025/01 , D0062/008/01 , D1852/002/01	BDir2.2, GBNNSIP, RL-NT	PC, NA
<i>Streptopelia decaocto</i> (Collared Dove / Turtur Dorchog)	SJ2964	2 records, between 24/01/2009 and 03/06/2014	David M Hytch; Anon	2		Drury	BirdTrack; Occurrence ID: NBN-GA000656- BGBW2009- 16442255- 106166103	D1297/025/01 , D1852/002/01	BDir2.2, GBNNSIP, RL-NT	PC
<i>Streptopelia decaocto</i> (Collared Dove / Turtur Dorchog)	SJ3066 (Approximate)	17 records, between 23/05/2008 and 08/01/2020	Anon; Hazel Jones; Jim Hulse; Mr Michael Buckley	2; 7; 1 Juvenile; 1; 3	Reported to recorder	Hawarden, NW;Rivacre Valley Country Park	BirdTrack; Survey: Observer data; RSPB Big Garden Birdwatch. Survey: Observer data; Flying over. Survey: Observer data; Occurrence ID: NBN- GA000656- BGBW2009- 16442735- 106165872	D1297/025/01 , D0062/008/01 , D1852/002/01 , D1297/040/01	BDir2.2, GBNNSIP, RL-NT	PC, NA

Species Name	Grid Reference	Date	Recorder(s)	Abundance	Record/Sample Type	Site Name	Notes	Dataset ID	Lists	V
<i>Streptopelia decaocto</i> (Collared Dove / Turtur Dorchog)	SJ3068	4 records, between 24/01/2009 and 15/05/2012	Gary Edwards; Ray Eades; Jim Hulse; Anon	17; 3; 1	Reported to recorder	Shotton	Birdtrack;; BirdTrack; Survey: Observer data; Occurrence ID: NBN-GA000656-BGBW2009-16443343-106166328	D1297/025/01 , D0062/008/01 , D1852/002/01	BDir2.2, GBNNSIP, RL-NT	PC, NA
<i>Streptopelia decaocto</i> (Collared Dove / Turtur Dorchog)	SJ292654	2 records, between 27/02/2017 and 23/06/2018	Martyn Harris	1	Field record	Burns Close, Ewloe, Flintshire	Between 09-10 and 11-00.	D0969/001/05	BDir2.2, GBNNSIP, RL-NT	UA
<i>Streptopelia decaocto</i> (Collared Dove / Turtur Dorchog)	SJ309676 (Estimated Centroid of Transect))	3 records, between April 2004 and May 2006	Anon	2; 4		Deeside	Breeding bird survey	D0026/073/01	BDir2.2, GBNNSIP, RL-NT	NA
<i>Streptopelia decaocto</i> (Collared Dove / Turtur Dorchog)	SJ2966	3 records, between 15/09/2004 and 26/04/2011	David Owen Jones; Malcolm Down; Anon	8; 2	Reported to recorder	Ewloe	Survey: Observer data; Activity: ON. Survey: Observer data; Occurrence ID: NBN-GA000656-BGBW2009-16442535-106166928	D0062/008/01 , D1852/002/01	BDir2.2, GBNNSIP, RL-NT	NA, PC
<i>Streptopelia decaocto</i> (Collared Dove / Turtur Dorchog)	SJ2840265130	21/06/2011	Jim Hulse	2	Reported to recorder	Buckley, NNE	Activity: D. Survey: Observer data	D0062/008/01	BDir2.2, GBNNSIP, RL-NT	NA
<i>Streptopelia decaocto</i> (Collared Dove / Turtur Dorchog)	SJ2864 (Approximate)	5 records, between 12/12/2007 and 20/03/2022	Deborah Sainsbury; Mr Glenn Morris; Anon	2		Buckley, NE; Buckley-Knowle Hill	Birdtrack; Birdtrack.: Activity: P; Occurrence ID: NBN-GA000656-BGBW2009-16441720-106165970	D1297/025/01 , D1297/049/01 , D1852/002/01	BDir2.2, GBNNSIP, RL-NT	PC, UA
<i>Streptopelia decaocto</i> (Collared Dove / Turtur Dorchog)	SJ2965	3 records, between 26/11/2008 and 12/02/2009	Jim Hulse; Anon	1; 3	Reported to recorder	Ewloe, S	Survey: Observer data; Occurrence ID: NBN-GA000656-BGBW2009-16442321-106167019	D0062/008/01 , D1852/002/01	BDir2.2, GBNNSIP, RL-NT	NA, PC

Species Name	Grid Reference	Date	Recorder(s)	Abundance	Record/Sample Type	Site Name	Notes	Dataset ID	Lists	V
<i>Streptopelia decaocto</i> (Collared Dove / Turtur Dorchog)	SJ3028166152	06/08/2009	Jim Hulse	2	Reported to recorder	Hawarden, NW	Survey: Observer data	D0062/008/01	BDir2.2, GBNNSIP, RL-NT	NA
<i>Streptopelia decaocto</i> (Collared Dove / Turtur Dorchog)	SJ3064	24/01/2009 to 25/01/2009	Anon				Occurrence ID: NBN-GA000656-BGBW2009-16442808-106166577	D1852/002/01	BDir2.2, GBNNSIP, RL-NT	PC
<i>Streptopelia decaocto</i> (Collared Dove / Turtur Dorchog)	SJ3067	24/01/2009 to 25/01/2009	Anon				Occurrence ID: NBN-GA000656-BGBW2009-16442957-106165731	D1852/002/01	BDir2.2, GBNNSIP, RL-NT	PC
<i>Streptopelia decaocto</i> (Collared Dove / Turtur Dorchog)	SJ3166	24/01/2009 to 25/01/2009	Anon				Occurrence ID: NBN-GA000656-BGBW2009-16443539-106166697	D1852/002/01	BDir2.2, GBNNSIP, RL-NT	PC
<i>Streptopelia decaocto</i> (Collared Dove / Turtur Dorchog)	SJ2767	24/01/2009 to 25/01/2009	Anon				Occurrence ID: NBN-GA000656-BGBW2009-16441155-106167029	D1852/002/01	BDir2.2, GBNNSIP, RL-NT	PC
<i>Streptopelia decaocto</i> (Collared Dove / Turtur Dorchog)	SJ3065	24/01/2009 to 25/01/2009	Anon				Occurrence ID: NBN-GA000656-BGBW2009-16442662-106166673	D1852/002/01	BDir2.2, GBNNSIP, RL-NT	PC
<i>Streptopelia decaocto</i> (Collared Dove / Turtur Dorchog)	SJ2968	24/01/2009 to 25/01/2009	Anon				Occurrence ID: NBN-GA000656-BGBW2009-16442390-106166476	D1852/002/01	BDir2.2, GBNNSIP, RL-NT	PC

Species Name	Grid Reference	Date	Recorder(s)	Abundance	Record/Sample Type	Site Name	Notes	Dataset ID	Lists	V
<i>Streptopelia decaocto</i> (Collared Dove / Turtur Dorchog)	SJ3165 (Approximate)	2 records, between 15/03/2002 and 25/01/2009	Anon; Mrs Jean Calloway				Occurrence ID: NBN-GA000656-BGBW2009-16443857-106165725	D1852/002/01 , D1297/041/01	BDir2.2, GBNNSIP, RL-NT	PC
<i>Streptopelia decaocto</i> (Collared Dove / Turtur Dorchog)	SJ2765	24/01/2009 to 25/01/2009	Anon				Occurrence ID: NBN-GA000656-BGBW2009-16441152-106165740	D1852/002/01	BDir2.2, GBNNSIP, RL-NT	PC
<i>Streptopelia decaocto</i> (Collared Dove / Turtur Dorchog)	SJ2865	24/01/2009 to 25/01/2009	Anon				Occurrence ID: NBN-GA000656-BGBW2009-16441770-106165814	D1852/002/01	BDir2.2, GBNNSIP, RL-NT	PC
<i>Streptopelia decaocto</i> (Collared Dove / Turtur Dorchog)	SJ2867	24/01/2009 to 25/01/2009	Anon				Occurrence ID: NBN-GA000656-BGBW2009-16441585-106166625	D1852/002/01	BDir2.2, GBNNSIP, RL-NT	PC
<i>Streptopelia decaocto</i> (Collared Dove / Turtur Dorchog)	SJ3167	24/01/2009 to 25/01/2009	Anon				Occurrence ID: NBN-GA000656-BGBW2009-16443943-106165769	D1852/002/01	BDir2.2, GBNNSIP, RL-NT	PC
<i>Streptopelia decaocto</i> (Collared Dove / Turtur Dorchog)	SJ286682 (Estimated (Centroid of Site))	24/04/2019	Martin Redhead	2		LLwyni Valley (Upper)		D1857/002/01	BDir2.2, GBNNSIP, RL-NT	PC
<i>Strix aluco</i> (Tawny Owl / Tylluan Frech)	SJ277660 (Estimated (Centroid of Site))	08/05/1985	Dawn Gray and Janice Butler		Live Sighting	Ewloe Barn Industrial Estate		D1239/016/01	Bern2, CITES-A, LBAP-C, RL-NT, UKBA	PC
<i>Strix aluco</i> (Tawny Owl / Tylluan Frech)	SJ280666 (Estimated (Centroid of Site))	07/05/1985	Janice Butler and Dawn Gray		Live Sighting	Ewloe Barn Wood	Feather found	D1239/016/01	Bern2, CITES-A, LBAP-C, RL-NT, UKBA	PC

Species Name	Grid Reference	Date	Recorder(s)	Abundance	Record/Sample Type	Site Name	Notes	Dataset ID	Lists	V
<i>Strix aluco</i> (Tawny Owl / Tylluan Frech)	SJ2767	04/05/2014	Ian Roberts	1		Northop Hall	BirdTrack. Activity: H	D1297/025/01	Bern2, CITES-A, LBAP-C, RL-NT, UKBA	PC
<i>Strix aluco</i> (Tawny Owl / Tylluan Frech)	SJ295681	16/05/2011	Anon - Dee Estuary Sightings	1	Field record	Wepre Park	Records taken from (www.deeestuary.co.uk website) .	D0969/001/05	Bern2, CITES-A, LBAP-C, RL-NT, UKBA	UA
<i>Strix aluco</i> (Tawny Owl / Tylluan Frech)	SJ297683 (Supplied by Original Recorder (GPS))	31/07/2010	Rob Strachan			Wepre Park - Compartment V		D1340/001/01	Bern2, CITES-A, LBAP-C, RL-NT, UKBA	PC
<i>Strix aluco</i> (Tawny Owl / Tylluan Frech)	SJ3166	22/01/2004	David Owen Jones	1	Reported to recorder	Hawarden, N	Survey: Observer data	D0062/008/01	Bern2, CITES-A, LBAP-C, RL-NT, UKBA	NA
<i>Strix aluco</i> (Tawny Owl / Tylluan Frech)	SJ3066	2 records, between 08/08/2012 and 08/11/2013	Hazel Jones	1; 2	Reported to recorder	Hawarden, NW	Survey: Observer data; 1 on house roof. Survey: Observer data	D0062/008/01	Bern2, CITES-A, LBAP-C, RL-NT, UKBA	NA
<i>Strix aluco</i> (Tawny Owl / Tylluan Frech)	SJ3165 (Approximate)	2 records, between 15/03/2002 and 18/09/2015	Martin G Williams; Mrs Jean Calloway	1	Reported to recorder	Hawarden	Survey: Observer data	D0062/008/01 , D1297/041/01	Bern2, CITES-A, LBAP-C, RL-NT, UKBA	NA, PC
<i>Strix aluco</i> (Tawny Owl / Tylluan Frech)	SJ29436477 (Selected from Interactive Map)	22/07/2019	Kay Ribbons-Steen				Heard owl calling approx 4am	D1117/001/01	Bern2, CITES-A, LBAP-C, RL-NT, UKBA	PC
<i>Sylvia borin</i> (Garden Warbler / Telor yr Ardd)	SJ2865	2 records, between 02/05/2006 and 29/04/2007	Glyn Neville Roberts	1		Buckley, NNE	Birdtrack	D1297/025/01	LBAP-C, WBA	PC
<i>Sylvia borin</i> (Garden Warbler / Telor yr Ardd)	SJ309676 (Estimated Centroid of Transect))	2 records, between April 2004 and May 2004	Anon	1		Deeside	Breeding bird survey	D0026/073/01	LBAP-C, WBA	PC, NA

Species Name	Grid Reference	Date	Recorder(s)	Abundance	Record/Sample Type	Site Name	Notes	Dataset ID	Lists	V
<i>Sylvia borin</i> (Garden Warbler / Telor yr Ardd)	SJ288648	April 2008 to June 2008	Ben Milner	1 Breeding Pair		Globe Way		D1360/001/01	LBAP-C, WBA	PC
<i>Sylvia borin</i> (Garden Warbler / Telor yr Ardd)	SJ2968	18/06/2011	Ian M Spence	1 Male	Reported to recorder	Connah's Quay, Wepre Park	Activity: S. Survey: Observer data	D0062/008/01	LBAP-C, WBA	NA
<i>Sylvia borin</i> (Garden Warbler / Telor yr Ardd)	SJ2864	27/06/2017	Martin G Williams	1	Reported to recorder	Buckley, NE	Survey: Observer data	D0062/008/01	LBAP-C, WBA	NA
<i>Sylvia borin</i> (Garden Warbler / Telor yr Ardd)	SJ2765 (Approximate)	14/05/2020	Mr Glyn Roberts	1		Buckley-Lower Common		D1297/040/01	LBAP-C, WBA	PC
<i>Sympetrum striolatum</i> (Common Darter / Gwäell Gyffredin)	SJ2868 (Estimated (Centroid of Site))	27/08/1990	Weldrick, Julian C			Gathering Wood	Connahs Quay	D0158/003/01	LBAP-E, RL-DD	PC
<i>Sympetrum striolatum</i> (Common Darter / Gwäell Gyffredin)	SJ292684 (Estimated (Centroid of Site))	3 records, all on 27/08/1990	Weldrick, Julian C; Julian C. Weldrick	2-5 Adult; 1 Ovipositing female	Field record	Wepre Park	Connahs Quay	D0158/003/01 , D1295/001/05	LBAP-E, RL-DD	PC, NA
<i>Sympetrum striolatum</i> (Common Darter / Gwäell Gyffredin)	SJ296665 (Estimated (Centroid of Site))	2 records, both on 23/08/1990	Weldrick, Julian C; Julian C. Weldrick	2-5 Adult	Field record	Redrow Pool, Ewloe	Phase One Habitat Code: G1	D0158/003/01 , D1295/001/05	LBAP-E, RL-DD	PC, NA
<i>Sympetrum striolatum</i> (Common Darter / Gwäell Gyffredin)	SJ276665 (Estimated (Centroid of Site))	2 records, both on 10/10/1978	Parker, D M; D.M. Parker	+ Adult	Field record	2m south west of Connah's Quay; Connah's Quay, 2m SW of		D0158/003/01 , D1295/001/05	LBAP-E, RL-DD	PC, NA

Species Name	Grid Reference	Date	Recorder(s)	Abundance	Record/Sample Type	Site Name	Notes	Dataset ID	Lists	V
<i>Sympetrum striolatum</i> (Common Darter / Gwäell Gyffredin)	SJ296681 (Estimated Centroid of Site)	2 records, both on 05/08/1982	Day, Paul; P. Day	+ Adult	Field record	Wepre Wood; Wepre Wood, pond		D0158/003/01 , D1295/001/05	LBAP-E, RL-DD	PC, NA
<i>Sympetrum striolatum</i> (Common Darter / Gwäell Gyffredin)	SJ283654	2 records, between 21/07/2006 and 30/07/2007	Allan Brandon	6-20 Adult; 21-100 Adult	Field record	Brookhill Nature Reserve		D1295/001/05	LBAP-E, RL-DD	NA
<i>Sympetrum striolatum</i> (Common Darter / Gwäell Gyffredin)	SJ2864	17/05/2020 to 23/05/2020	Deb Sainsbury	1 Adult		GBW Garden		D1295/001/05	LBAP-E, RL-DD	NA
<i>Tadorna tadorna</i> (Shelduck / Hwyaden yr Eithin)	SJ2967	05/06/2004	David Owen Jones	2	Reported to recorder	Connah's Quay, Wepre Wood	Survey: Observer data	D0062/008/01	Bern2, Bonn2, LBAP-C, LBAP-G, RL-EN, UKBA, WBA	NA
<i>Thereva plebeja</i> (Crochet-hooked Stiletto)	SJ29426796 (Estimated Centroid of Site)	31/07/2010	Bryan Formstone	1		Wepre Park - Compartment U		D1340/001/01	RDB-NS	UA
<i>Thereva plebeja</i> (Crochet-hooked Stiletto)	SJ294681	2 records, both on 31/07/2010	J.B. Formstone; Formstone, J.B.	1 Adult; 1 Adult female		Wepre Park North	A Female. Netted; iRecord (iRecord Import)	D1650/006/01 , D1844/001/03	RDB-NS	NA
<i>Tinodes maclachlani</i> (Estimated Centroid of Site)	SJ28766759 (Estimated Centroid of Site)	31/07/2010	Ian Wallace			Wepre Park - Compartment M; Nant Gwepra	Old pupal case	D1340/001/01	RDB-NS	KC
<i>Tringa erythropus</i> (Spotted Redshank / Pibydd Coesgoch Mannog)	SJ3068	2 records, between 09/08/2016 and 19/04/2017	Anon	3		Shotton	Birdtrack.; BirdTrack	D1297/025/01	BDir2.2, Bonn2, LBAP-C, RL-EN, UKBA, WBA	PC

Species Name	Grid Reference	Date	Recorder(s)	Abundance	Record/Sample Type	Site Name	Notes	Dataset ID	Lists	V
<i>Tringa totanus</i> (Redshank / Pibydd Coesgoch)	SJ309676 (Estimated (Centroid of Transect))	5 records, between 26/11/2005 and 17/02/2006	Anon	4; 14; 1; 2		Deeside		D0026/073/01	BDir2.2, Bonn2, LBAP-A, LBAP-C, LBAP-G, RL-NT, RL-VU, UKBA, WBA	NA
<i>Troglodytes troglodytes</i> (Wren / Dryw)	SJ280666 (Estimated (Centroid of Site))	07/05/1985	Janice Butler and Dawn Gray		Live Sighting	Ewloe Barn Wood		D1239/016/01	Bern2, UKBA	PC
<i>Troglodytes troglodytes</i> (Wren / Dryw)	SJ292646 (Estimated (Centroid of Site))	21/10/1985	Janice Butler and Alun Rhys Jones		Live Sighting	Burntwood Pentre Pit		D1239/016/01	Bern2, UKBA	PC
<i>Troglodytes troglodytes</i> (Wren / Dryw)	SJ287669 (Estimated (Centroid of Site))	21/05/1985	Dawn Gray and Janice Butler		Live Sighting	New Inn Bridge Farm Wood		D1239/016/01	Bern2, UKBA	PC
<i>Troglodytes troglodytes</i> (Wren / Dryw)	SJ277660 (Estimated (Centroid of Site))	08/05/1985	Dawn Gray and Janice Butler		Live Sighting	Ewloe Barn Industrial Estate		D1239/016/01	Bern2, UKBA	PC
<i>Troglodytes troglodytes</i> (Wren / Dryw)	SJ276665 (Estimated (Centroid of Site))	18/10/1985	Dawn Gray and Janice Butler		Live Sighting	Castle Brickworks - Ewloe Barn		D1239/016/01	Bern2, UKBA	PC
<i>Troglodytes troglodytes</i> (Wren / Dryw)	SJ293679 (Estimated (Centroid of Site))	18/04/1985	Donna Hamilton and Phillip Goodman			Wepre Wood		D1239/016/01	Bern2, UKBA	PC
<i>Troglodytes troglodytes</i> (Wren / Dryw)	SJ2872664866	23/09/2015	Anon @ NatureSpy	1 Adult		Etna Park	At right end of large log. ID by its behaviour	D1603/001/01	Bern2, UKBA	PC
<i>Troglodytes troglodytes</i> (Wren / Dryw)	SJ3017168336 (GPS Reading)	05/06/2015	Anon @ NatureSpy	1 Full-Grown		Taliesin		D1603/001/01	Bern2, UKBA	PC

Species Name	Grid Reference	Date	Recorder(s)	Abundance	Record/Sample Type	Site Name	Notes	Dataset ID	Lists	V
<i>Troglodytes troglodytes</i> (Wren / Dryw)	SJ2864 (Approximate)	8 records, between 24/01/2009 and 20/03/2022	Trevor G Payne; Deborah Sainsbury; Mr Glenn Morris; Anon; Dr Anne Brenchley	7; 2; 1		Buckley, NE;Buckley pond;Buckley-Knowle Hill;SJ2864 Buckley NE	BirdTrack. Activity: S; Birdtrack. Activity: N; Birdtrack.: Activity: H; BirdTrack; Occurrence ID: NBN-GA000656-BGBW2009-16441431-106813667	D1297/025/01 , D1297/047/01 , D1297/049/01 , D1852/002/01 , D1297/040/01	Bern2, UKBA	PC, UA
<i>Troglodytes troglodytes</i> (Wren / Dryw)	SJ2868	2 records, between 24/01/2009 and 29/01/2017	Keith Griffith; Anon	1		Connah's Quay, SW	BirdTrack; Occurrence ID: NBN-GA000656-BGBW2009-16441835-106813644	D1297/025/01 , D1852/002/01	Bern2, UKBA	PC
<i>Troglodytes troglodytes</i> (Wren / Dryw)	SJ2867	3 records, between 24/01/2009 and 26/02/2019	Vince R Beaney; Anon; Mr Trevor Payne	1		Connah's Quay, Wepre;Sj 2867 Ewloe castle	BirdTrack. Activity: S; Occurrence ID: NBN-GA000656-BGBW2009-16441585-106813668	D1297/025/01 , D1852/002/01 , D1297/027/01	Bern2, UKBA	PC
<i>Troglodytes troglodytes</i> (Wren / Dryw)	SJ2968 (Approximate)	7 records, between 28/07/1991 and 16/01/2020	Phil Townsend; Anon; Mr Richard Davies; Mr David Winnard; Mr Stephen Marshall	2; 1		Connah's Quay, Wepre Park;Wepre park;Wepre CP;Wepre Wood, Clwyd	BirdTrack; Occurrence ID: NBN-GA000656-BGBW2009-16442075-106813692; Confirmed breeding; Breeding status: FL	D1297/025/01 , D1852/002/01 , D1297/027/01 , D1297/040/01 , D1297/041/01	Bern2, UKBA	PC
<i>Troglodytes troglodytes</i> (Wren / Dryw)	SJ2964	3 records, between 14/05/2013 and 19/01/2017	Ronald Jones; David M Hytch; Recorder Name withheld (obsr845789)	5; 6; 3		Drury;GB-Wales-Buckley-Drury Lane	BirdTrack	D1297/025/01 , D0346/003/01	Bern2, UKBA	PC, UA
<i>Troglodytes troglodytes</i> (Wren / Dryw)	SJ2966	3 records, between 24/01/2009 and 02/04/2010	Jackie Attrill; Malcolm Down; Anon	1	Reported to recorder	Ewloe	Birdtrack.: Activity: ON. Survey: Observer data; Occurrence ID: NBN-GA000656-BGBW2009-16442388-106813806	D1297/025/01 , D0062/008/01 , D1852/002/01	Bern2, UKBA	PC, NA
<i>Troglodytes troglodytes</i> (Wren / Dryw)	SJ3165 (Approximate)	6 records, between 15/03/2002 and 13/06/2021	Steven Davies; Mr Alex Humphreys-Jones; Recorder Name withheld (obsr16727); Anon; Mr David Winnard; Mrs Jean Calloway	1; 2		Hawarden;Hawarden Woods Trail;Hawarden Park	BirdTrack. Activity: FF; Occurrence ID: NBN-GA000656-BGBW2009-16443537-106813508	D1297/025/01 , D1297/047/01 , D0346/003/01 , D1852/002/01 , D1297/040/01 , D1297/041/01	Bern2, UKBA	PC, UA

Species Name	Grid Reference	Date	Recorder(s)	Abundance	Record/Sample Type	Site Name	Notes	Dataset ID	Lists	V
<i>Troglodytes troglodytes</i> (Wren / Dryw)	SJ295681	12/01/1995	Stephen (Steve) McWilliam	1 adult	Field record	Wepre Wood, Wepre Park, Connah's Quay		D0969/001/05	Bern2, UKBA	UA
<i>Troglodytes troglodytes</i> (Wren / Dryw)	SJ29426796 (Estimated (Centroid of Site))	31/07/2010	Julie Rogers	3		Wepre Park - Compartment U		D1340/001/01	Bern2, UKBA	KC
<i>Troglodytes troglodytes</i> (Wren / Dryw)	SJ29686824 (Estimated (Centroid of Site))	2 records, both on 31/07/2010	Julie Rogers	1		Wepre Park - Compartment V		D1340/001/01	Bern2, UKBA	KC
<i>Troglodytes troglodytes</i> (Wren / Dryw)	SJ29226832 (Estimated (Centroid of Site))	31/07/2010	Julie Rogers			Wepre Park - Compartment F		D1340/001/01	Bern2, UKBA	KC
<i>Troglodytes troglodytes</i> (Wren / Dryw)	SJ276662 (Estimated (Centroid of Site))	2006	Anon			SSSI: Buckley Claypits And Commons		D0026/035/01	Bern2, UKBA	NA
<i>Troglodytes troglodytes</i> (Wren / Dryw)	SJ309676 (Estimated (Centroid of Transect))	5 records, between April 2004 and May 2006	Anon	9; 11; 3; 20; 13		Deeside	Breeding bird survey	D0026/073/01	Bern2, UKBA	NA
<i>Troglodytes troglodytes</i> (Wren / Dryw)	SJ288648	April 2008 to June 2008	Ben Milner	5 Breeding Pair		Globe Way		D1360/001/01	Bern2, UKBA	PC
<i>Troglodytes troglodytes</i> (Wren / Dryw)	SJ2967	5 records, between 26/04/2007 and 26/02/2019	Richard Castell; Mr Trevor Payne	2+; 6	Reported to recorder	Connah's Quay, Wepre Wood;Sj2967 Wepre Woods	Survey: Observer data; Singing and display. Survey: Observer data	D0062/008/01 , D1297/027/01	Bern2, UKBA	NA, PC
<i>Troglodytes troglodytes</i> (Wren / Dryw)	SJ2766	2 records, between 13/08/2016 and 10/07/2021	Michael J Cuff; Recorder Name withheld (obsr1292811)	1; 2		Alltami, NE;Ewloe Green services (53.191, -3.081)	BirdTrack	D1297/025/01 , D0346/002/01	Bern2, UKBA	PC, UA
<i>Troglodytes troglodytes</i> (Wren / Dryw)	SJ29276779 (Estimated (Centroid of Site))	31/07/2010	Julie Rogers	1		Wepre Park - Compartment T		D1340/001/01	Bern2, UKBA	KC

Species Name	Grid Reference	Date	Recorder(s)	Abundance	Record/Sample Type	Site Name	Notes	Dataset ID	Lists	V
<i>Troglodytes troglodytes</i> (Wren / Dryw)	SJ29276789 (Estimated Centroid of Site)	2 records, both on 31/07/2010	Julie Rogers	4; 6		Wepre Park - Compartment J		D1340/001/01	Bern2, UKBA	KC
<i>Troglodytes troglodytes</i> (Wren / Dryw)	SJ29066772 (Estimated Centroid of Site)	31/07/2010	Julie Rogers	1		Wepre Park - Compartment S		D1340/001/01	Bern2, UKBA	KC
<i>Troglodytes troglodytes</i> (Wren / Dryw)	SJ28976778 (Estimated Centroid of Site)	31/07/2010	Julie Rogers	1		Wepre Park - Compartment L		D1340/001/01	Bern2, UKBA	KC
<i>Troglodytes troglodytes</i> (Wren / Dryw)	SJ28766759 (Estimated Centroid of Site)	31/07/2010	Julie Rogers	1		Wepre Park - Compartment M		D1340/001/01	Bern2, UKBA	KC
<i>Troglodytes troglodytes</i> (Wren / Dryw)	SJ28816751 (Estimated Centroid of Site)	31/07/2010	Julie Rogers	1		Wepre Park - Compartment O		D1340/001/01	Bern2, UKBA	KC
<i>Troglodytes troglodytes</i> (Wren / Dryw)	SJ3066 (Approximate)	7 records, between 22/04/2013 and 08/01/2020	Hazel Jones; Mr Michael Buckley	1	Reported to recorder	Hawarden, NW; Rivacre Valley Country Park	RSPB Big Garden Birdwatch. Survey: Observer data; Survey: Observer data	D0062/008/01 , D1297/040/01	Bern2, UKBA	NA, PC
<i>Troglodytes troglodytes</i> (Wren / Dryw)	SJ289685 (Approximate; Estimated Centroid of Site)	2 records, between 12/01/2016 and 27/06/2019	Karl Martin; Kay Ribbons-Steen	Present Full-Grown; 1		Llwyni Valley Lower; Llwyni Valley (Lower)		D1531/001/01 , D1857/002/01	Bern2, UKBA	PC
<i>Troglodytes troglodytes</i> (Wren / Dryw)	SJ285682 (Approximate)	12/01/2016	Karl Martin	Present Full-Grown		Llwyni Valley Upper		D1531/001/01	Bern2, UKBA	PC
<i>Troglodytes troglodytes</i> (Wren / Dryw)	SJ2865	24/01/2009 to 25/01/2009	Anon				Occurrence ID: NBN-GA000656-BGBW2009-16441769-106813627	D1852/002/01	Bern2, UKBA	PC
<i>Troglodytes troglodytes</i> (Wren / Dryw)	SJ2965	24/01/2009 to 25/01/2009	Anon				Occurrence ID: NBN-GA000656-BGBW2009-16442534-106813748	D1852/002/01	Bern2, UKBA	PC

Species Name	Grid Reference	Date	Recorder(s)	Abundance	Record/Sample Type	Site Name	Notes	Dataset ID	Lists	V
<i>Troglodytes troglodytes</i> (Wren / Dryw)	SJ2767	24/01/2009 to 25/01/2009	Anon				Occurrence ID: NBN-GA000656-BGBW2009-16441155-106813808	D1852/002/01	Bern2, UKBA	PC
<i>Troglodytes troglodytes</i> (Wren / Dryw)	SJ3166	24/01/2009 to 25/01/2009	Anon				Occurrence ID: NBN-GA000656-BGBW2009-16443736-106813769	D1852/002/01	Bern2, UKBA	PC
<i>Troglodytes troglodytes</i> (Wren / Dryw)	SJ3067	24/01/2009 to 25/01/2009	Anon				Occurrence ID: NBN-GA000656-BGBW2009-16442873-106813801	D1852/002/01	Bern2, UKBA	PC
<i>Troglodytes troglodytes</i> (Wren / Dryw)	SJ2765 (Approximate)	09/10/2020	Mr Adrian Hibbert	2		Alltami, N		D1297/040/01	Bern2, UKBA	PC
<i>Troglodytes troglodytes</i> (Wren / Dryw)	SJ287683 (Estimated Centroid of Site)	16/06/2022	Kate Wilson	1		Llwyni Valley Upper		D1531/001/01	Bern2, UKBA	UA
<i>Turdus viscivorus</i> (Mistle Thrush / Brych y Coed)	SJ2967	22/03/2014	Steven Davies	4		Connah's Quay, Wepre Wood	BirdTrack	D1297/025/01	BDir2.2, RL-VU, UKBR	PC
<i>Turdus viscivorus</i> (Mistle Thrush / Brych y Coed)	SJ3165 (Approximate)	3 records, between 13/04/2011 and 17/01/2020	Steven Davies; Hazel Jones; Mr David Winnard	1; 3	Reported to recorder	Hawarden	BirdTrack; Survey: Observer data	D1297/025/01 , D0062/008/01 , D1297/040/01	BDir2.2, RL-VU, UKBR	PC, NA
<i>Turdus viscivorus</i> (Mistle Thrush / Brych y Coed)	SJ2966	05/06/2009	Malcolm Down	1	Reported to recorder	Ewloe	Activity: ON. Survey: Observer data	D0062/008/01	BDir2.2, RL-VU, UKBR	NA
<i>Turdus viscivorus</i> (Mistle Thrush / Brych y Coed)	SJ3066	2 records, between 08/10/2013 and 08/09/2015	Hazel Jones	1	Reported to recorder	Hawarden, NW	Flying over calling. Survey: Observer data; Survey: Observer data	D0062/008/01	BDir2.2, RL-VU, UKBR	NA
<i>Turdus viscivorus</i> (Mistle Thrush / Brych y Coed)	SJ2766	18/12/2009	Malcolm Down	1	Reported to recorder	Alltami, NE	Survey: Observer data	D0062/008/01	BDir2.2, RL-VU, UKBR	NA

Species Name	Grid Reference	Date	Recorder(s)	Abundance	Record/Sample Type	Site Name	Notes	Dataset ID	Lists	V
<i>Turdus viscivorus</i> (Mistle Thrush / Brych y Coed)	SJ2968	20/01/2009	Julie Rogers	2	Reported to recorder	Connah's Quay, Wepre Park	Survey: Observer data	D0062/008/01	BDir2.2, RL-VU, UKBR	NA
<i>Turdus viscivorus</i> (Mistle Thrush / Brych y Coed)	SJ2964	19/01/2017	Recorder Name withheld (obsr845789)	3		GB-Wales- Buckley-Drury Lane		D0346/003/01	BDir2.2, RL-VU, UKBR	UA
<i>Turdus viscivorus</i> (Mistle Thrush / Brych y Coed)	SJ2867	26/02/2019	Mr Trevor Payne	2		Sj 2867 Ewloe castle		D1297/027/01	BDir2.2, RL-VU, UKBR	PC
<i>Veronica serpyllifolia</i> subsp. <i>humifusa</i>	SJ276674 (Estimated Centroid of Site)	25/05/1999	Emily Meilleur			Brook Park Farm Wood	F (DAFOR). Broad habitat type: Woodland and Scrub	D0227/002/01	LI-49[LR], LI-VP-49[LR], RL-NT, WRL-VP[CR]	PC
<i>Viola canina</i> (Heath Dog-violet / Fioled y Cwn)	SJ293679 (Estimated Centroid of Site)	3 records, between 17/04/1985 and 18/04/1985	Donna Hamilton and Phillip Goodman; Denice Leach and Amanda Gall	Rare		Wepre Wood	Broadleaved Woodland; Mixed Plantation Woodland; Mixed Woodland	D1239/016/01	LBAP-C, LBAP-G, LI-49[LS], LI-VP-48[LNS], LI-VP-49[LS], LI-VP-50[LR], LI-VP-51, RL-NT	PC

Category 3 Species										
Species Name	Grid Reference	Date	Recorder(s)	Abundance	Record/Sample Type	Site Name	Notes	Dataset ID	Lists	V
<i>Acer campestre</i> (Field Maple / Masamen Fach)	SJ308674	3 records, between 20/05/1996 and 31/05/1996	Stephen (Steve) McWilliam	1 seedling; 3 mature; occasional mature	Field record	A494 Roundabout, Garden City, Hawarden;A494 Dual Carriageway (South-east side), Queensferry		D0969/001/05	LI-48[LS], LI- 49[LS], LI-VP- 48[LS], LI-VP- 49[LS]	PC
<i>Acer campestre</i> (Field Maple / Masamen Fach)	SJ301668	31/05/1996	Stephen (Steve) McWilliam	locally frequent mature	Field record	A494 Dual Carriageway (Cutting - North side), Ewloe		D0969/001/05	LI-48[LS], LI- 49[LS], LI-VP- 48[LS], LI-VP- 49[LS]	PC
<i>Acer campestre</i> (Field Maple / Masamen Fach)	SJ279677	04/11/1987	Goronwy Wynne			Northop-hall	small tree roadside hedge	D0101/001/01	LI-48[LS], LI- 49[LS], LI-VP- 48[LS], LI-VP- 49[LS]	PC
<i>Acer campestre</i> (Field Maple / Masamen Fach)	SJ28886808 (GPS Reading)	17/07/2015	Gail Quartly- Bishop; Emily Meilleur; John Palmer; Alastair Stevenson; Martyn Stead			Wepre Park	BSBI Bramble meeting	D1274/004/01	LI-48[LS], LI- 49[LS], LI-VP- 48[LS], LI-VP- 49[LS]	NA
<i>Acer campestre</i> (Field Maple / Masamen Fach)	SJ2964	27/07/2015	Jonathan Shanklin			Buckley		D1587/003/01	LI-48[LS], LI- 49[LS], LI-VP- 48[LS], LI-VP- 49[LS]	PC
<i>Acer campestre</i> (Field Maple / Masamen Fach)	SJ3167	24/07/2015	Jonathan Shanklin			Clay Hill		D1587/003/01	LI-48[LS], LI- 49[LS], LI-VP- 48[LS], LI-VP- 49[LS]	PC
<i>Acer campestre</i> (Field Maple / Masamen Fach)	SJ2767	06/09/2016	Jonathan Shanklin			Northop Hall	Planted	D1587/010/01	LI-48[LS], LI- 49[LS], LI-VP- 48[LS], LI-VP- 49[LS]	PC
<i>Acer campestre</i> (Field Maple / Masamen Fach)	SJ2867	10/04/2012	Jonathan Shanklin			Wepre Park		D1587/013/01	LI-48[LS], LI- 49[LS], LI-VP- 48[LS], LI-VP- 49[LS]	PC
<i>Acer campestre</i> (Field Maple / Masamen Fach)	SJ2765	23/10/2021	Jonathan D Shanklin			Buckley, Lower Common SSSI		D1587/041/01	LI-48[LS], LI- 49[LS], LI-VP- 48[LS], LI-VP- 49[LS]	PC

Species Name	Grid Reference	Date	Recorder(s)	Abundance	Record/Sample Type	Site Name	Notes	Dataset ID	Lists	V
<i>Acrocephalus scirpaceus</i> (Reed Warbler / Telor y Cyrs)	SJ3068	1979	J R Dagley		Auditory record	Shotton.	Singing	D0969/001/05	LBAP-C	UA
<i>Acrocephalus scirpaceus</i> (Reed Warbler / Telor y Cyrs)	SJ2967	2 records, between 24/05/2007 and 12/06/2007	Richard Castell	3+	Reported to recorder	Connah's Quay, Wepre Wood	Survey: Observer data; Nest with eggs. Survey: Observer data	D0062/008/01	LBAP-C	NA
<i>Acrocephalus scirpaceus</i> (Reed Warbler / Telor y Cyrs)	SJ3067	07/06/2010	Richard Castell	1	Reported to recorder	Shotton, Higher	Activity: FF. Survey: Observer data	D0062/008/01	LBAP-C	NA
<i>Acrocephalus scirpaceus</i> (Reed Warbler / Telor y Cyrs)	SJ2864 (Approximate)	12/06/2020	Mr Glyn Roberts	1		Knowl Hill		D1297/040/01	LBAP-C	PC
<i>Aeshna cyanea</i> (Southern Hawker / Gwas Neidr y De)	SJ29286802 (Estimated Centroid of Site)	2 records, both on 31/07/2010	Emma Broad	8+; 4		Wepre Park - Compartment I; Pond at Wepre Park	Larvae, exuviae, adults	D1340/001/01	LBAP-E	PC
<i>Aeshna cyanea</i> (Southern Hawker / Gwas Neidr y De)	SJ29226832 (Estimated Centroid of Site)	2 records, both on 31/07/2010	Emma Broad; Cat Lucas	3; 1 Larvae		Wepre Park - Compartment F; Pond;Wepre Pond		D1340/001/01	LBAP-E	PC
<i>Aeshna cyanea</i> (Southern Hawker / Gwas Neidr y De)	SJ292684 (Estimated Centroid of Site)	2 records, both on 02/09/1990	Weldrick, Julian C; Julian C. Weldrick	1 Adult	Field record	Wepre Park	Connahs Quay	D0158/003/01 , D1295/001/05	LBAP-E	PC, NA

Species Name	Grid Reference	Date	Recorder(s)	Abundance	Record/Sample Type	Site Name	Notes	Dataset ID	Lists	V
<i>Aeshna cyanea</i> (Southern Hawker / Gwas Neidr y De)	SJ29276789 (Estimated (Centroid of Site))	31/07/2010	Emma Broad	4		Wepre Park - Compartment J; Pond at Wepre Park	Both males and females	D1340/001/01	LBAP-E	KC
<i>Aeshna cyanea</i> (Southern Hawker / Gwas Neidr y De)	SJ2968	2 records, both on 31/07/2010	Emma Broad	6-20 Adult; 6-20 Emergent	Field record	Wepre Park, Flintshire		D1295/001/05	LBAP-E	NA
<i>Aeshna cyanea</i> (Southern Hawker / Gwas Neidr y De)	SJ283679	3 records, between 25/06/2005 and 05/07/2006	Jacinta Willams	+ Adult; 40 Exuviae; 6-20 Exuviae	Field record	Llwyni LNR, Wepre		D1295/001/05	LBAP-E	NA
<i>Aeshna cyanea</i> (Southern Hawker / Gwas Neidr y De)	SJ29536816	16/07/2021	Busby, Paul	1 Adult Female		Wepre Park	Wepre Park edge of woodland, by stream. Dragonfly flew around me and perched on nearby vegetation. Habitat: Lines of trees and small woodlands	D1295/001/05	LBAP-E	NA
<i>Aeshna cyanea</i> (Southern Hawker / Gwas Neidr y De)	SJ3165	03/09/2014	Higginson- Tranter, Dave	1		Hawarden	Habitat: Mixed habitats	D1295/001/05	LBAP-E	NA
<i>Aeshna cyanea</i> (Southern Hawker / Gwas Neidr y De)	SJ293681 (Selected from Interactive Map)	30/07/2018	David Winnard	1 Adult Female		Wepre CP		D1117/001/01	LBAP-E	PC
<i>Aeshna cyanea</i> (Southern Hawker / Gwas Neidr y De)	SJ285682 (Approximate)	26/08/2021	Charley Dutton	1 Adult Male		Llwyni Valley Upper		D1531/001/01	LBAP-E	KC

Species Name	Grid Reference	Date	Recorder(s)	Abundance	Record/Sample Type	Site Name	Notes	Dataset ID	Lists	V
<i>Aeshna grandis</i> (Brown Hawker / Gwas Neidr Brown)	SJ29226832 (Estimated (Centroid of Site))	2 records, both on 31/07/2010	Emma Broad; Cat Lucas	1 Larvae		Wepre Park - Compartment F; Pond;Wepre Pond	Larvae	D1340/001/01	LBAP-E, LBAP-G	PC
<i>Aeshna grandis</i> (Brown Hawker / Gwas Neidr Brown)	SJ292684 (Estimated (Centroid of Site))	2 records, both on 27/08/1990	Weldrick, Julian C; Julian C. Weldrick	1 Adult	Field record	Wepre Park	Connahs Quay	D0158/003/01 , D1295/001/05	LBAP-E, LBAP-G	PC, NA
<i>Aeshna grandis</i> (Brown Hawker / Gwas Neidr Brown)	SJ286654 (Estimated (Centroid of Site))	3 records, between 23/08/1990 and 14/07/2006	Weldrick, Julian C; Allan Brandon; Julian C. Weldrick	1 Adult	Field record	Red Lion Pool, Buckley;The Globe fish pond;RedLion Pool,Buckley	Phase One Habitat Code: G1	D0158/003/01 , D1295/001/05	LBAP-E, LBAP-G	PC, NA
<i>Aeshna grandis</i> (Brown Hawker / Gwas Neidr Brown)	SJ296665 (Estimated (Centroid of Site))	2 records, both on 23/08/1990	Weldrick, Julian C; Julian C. Weldrick	1 Adult	Field record	Redrow Pool, Ewloe	Phase One Habitat Code: G1	D0158/003/01 , D1295/001/05	LBAP-E, LBAP-G	PC, NA
<i>Aeshna grandis</i> (Brown Hawker / Gwas Neidr Brown)	SJ2868 (Estimated (Centroid of Site))	15/07/1990	Weldrick, Julian C			Gathering Wood	Connahs Quay	D0158/003/01	LBAP-E, LBAP-G	PC
<i>Aeshna grandis</i> (Brown Hawker / Gwas Neidr Brown)	SJ295680 (Estimated (Centroid of Site))	3 records, all on 09/07/1988	Whitehead, R W; R.W. Whitehead	6-20 Exuviae; 2-5 Adult	Field record	Wepre Wood		D0158/003/01 , D1295/001/05	LBAP-E, LBAP-G	PC, NA
<i>Aeshna grandis</i> (Brown Hawker / Gwas Neidr Brown)	SJ296681 (Estimated (Centroid of Site))	2 records, both on 05/08/1982	Day, Paul; P. Day	+ Adult	Field record	Wepre Wood;Wepre Wood,pond		D0158/003/01 , D1295/001/05	LBAP-E, LBAP-G	PC, NA

Species Name	Grid Reference	Date	Recorder(s)	Abundance	Record/Sample Type	Site Name	Notes	Dataset ID	Lists	V
<i>Aeshna grandis</i> (Brown Hawker / Gwas Neidr Brown)	SJ2968	31/07/2010	Emma Broad	+ Adult	Field record	Wepre Park, Flintshire		D1295/001/05	LBAP-E, LBAP-G	NA
<i>Aeshna grandis</i> (Brown Hawker / Gwas Neidr Brown)	SJ283654	2 records, both on 21/07/2006	Allan Brandon	6-20 Ovipositing female; 6-20 Adult	Field record	Brookhill Nature Reserve		D1295/001/05	LBAP-E, LBAP-G	NA
<i>Aeshna grandis</i> (Brown Hawker / Gwas Neidr Brown)	SJ2967	06/08/1994	Rob W Whitehead	8 Adult	Field record	Wepre Park		D1295/001/05	LBAP-E, LBAP-G	NA
<i>Aeshna juncea</i> (Common Hawker / Gwas Neidr Glas)	SJ283654	21/07/2006	Allan Brandon	1 Adult	Field record	Brookhill Nature Reserve		D1295/001/05	LBAP-E	NA
<i>Aethusa cynapium</i> (Fool's Parsley / Geuberllys)	SJ3068 <i>(Estimated Centroid of Site)</i>	2 records, between 30/10/1982 and 24/07/2014	Jonathan Shanklin; Goronwy Wynne			Shotton		D1587/002/01 , D0101/001/01	LI-48[LR], LI-VP- 48[LR]	PC
<i>Agrostis gigantea</i> (Black Bent / Maeswellt Mawr)	SJ2767	06/09/2016	Jonathan Shanklin			Northop Hall		D1587/010/01	GBNNSIP, LI- 48[LS], LI-VP- 48[LS], LI-VP- 50[LNS]	PC
<i>Agrostis gigantea</i> (Black Bent / Maeswellt Mawr)	SJ2765	23/10/2021	Jonathan D Shanklin			Buckley, Lower Common SSSI		D1587/041/01	GBNNSIP, LI- 48[LS], LI-VP- 48[LS], LI-VP- 50[LNS]	PC
<i>Allium vineale</i> (Wild Onion / Nionyn Gwyllt)	SJ2864	27/07/2015	Jonathan Shanklin			Buckley, Etna Woods		D1587/003/01	LI-48[LR], LI- 51[LS], LI-VP- 48[LR], LI-VP- 50[LNS]	PC

Species Name	Grid Reference	Date	Recorder(s)	Abundance	Record/Sample Type	Site Name	Notes	Dataset ID	Lists	V
<i>Anax imperator</i> (Emperor Dragonfly / Ymerawdwr)	SJ283654	4 records, between 2003 and 30/07/2007	Jacinta Willams; Allan Brandon	+ Adult; 6-20 Adult; 2 Ovipositing female; 1 Adult	Field record	Brookhill Nature Reserve		D1295/001/05	LBAP-E	NA
<i>Anax imperator</i> (Emperor Dragonfly / Ymerawdwr)	SJ286654	14/07/2006	Allan Brandon	1 Adult	Field record	The Globe fish pond		D1295/001/05	LBAP-E	NA
<i>Anax imperator</i> (Emperor Dragonfly / Ymerawdwr)	SJ283679	25/06/2005	Jacinta Willams	+ Adult	Field record	Llwyni LNR, Wepre		D1295/001/05	LBAP-E	NA
<i>Anax imperator</i> (Emperor Dragonfly / Ymerawdwr)	SJ295684 (Selected from Interactive Map)	26/06/2017	Jane Swinton	1 Adult		Wepre Parc	Female at 'Furthest meadow' at CH5 4HL	D0067/002/01	LBAP-E	KC
<i>Anthyllis vulneraria</i> (Kidney Vetch / Plucen Felen)	SJ276665 (Estimated Centroid of Site)	18/10/1985	Dawn Gray and Janice Butler	Rare		Castle Brickworks - Ewloe Barn	Quarry Spoil	D1239/016/01	LI-48[LS], LI-VP-48[LS], LI-VP-50[LNS]	PC
<i>Anthyllis vulneraria</i> (Kidney Vetch / Plucen Felen)	SJ27536630 (Supplied by Original Recorder (Unchecked))	18/10/1985	Dawn Gray and Janice Butler			Castle Brickworks - Ewloe Barn	Quarry Spoil	D1239/016/01	LI-48[LS], LI-VP-48[LS], LI-VP-50[LNS]	PC
<i>Apium inundatum</i> (Lesser Marshwort / Dyfrforonen Fach)	SJ286652	26/06/1976	Goronwy Wynne			Buckley	pond	D0101/001/01	LI-50[LS], LI-52[LS], LI-VP-51[LS]	PC

Species Name	Grid Reference	Date	Recorder(s)	Abundance	Record/Sample Type	Site Name	Notes	Dataset ID	Lists	V
<i>Artemisia absinthium</i> (Wormwood / Y Wermod Lwyd)	SJ3068	1975	Bruce Ing			Shotton		D0101/001/01	GBNNSIP, LI-48[LS], LI-VP-48[LS], LI-VP-50[LNS]	PC
<i>Arum italicum</i> (Italian Lords-and-Ladies / Pidyn-y-Gog Eidalaidd)	SJ2867	18/04/2017	Jonathan D Shanklin			Ewloe		D1587/015/01	LBAP-D	PC
<i>Athene noctua</i> (Little Owl / Tylluan Fach)	SJ2865	01/12/2016	Glyn Neville Roberts	1		Buckley, NNE	Birdtrack. Hunting over lane, caught in headlights	D1297/025/01	Bern2, CITES-A, GBNNSIP, LBAP-C	PC
<i>Atriplex littoralis</i> (Grass-leaved Orache / Llygwyn Arfor)	SJ3167	24/07/2015	Jonathan Shanklin			Clay Hill	A494 verge	D1587/003/01	LBAP-C, LBAP-G, LI-48[LR], LI-49[LR], LI-VP-48[LR], LI-VP-49[LR], LI-VP-50[LNS]	PC
<i>Avena fatua</i> (Wild-oat / Ceirchen Wylt)	SJ3167	24/07/2015	Jonathan Shanklin			Clay Hill		D1587/003/01	GBNNSIP, LI-49[LR], LI-VP-49[LR]	PC
<i>Avena fatua</i> (Wild-oat / Ceirchen Wylt)	SJ2767	06/09/2016	Jonathan Shanklin			Northop Hall C, A55		D1587/010/01	GBNNSIP, LI-49[LR], LI-VP-49[LR]	PC
<i>Barbarea vulgaris</i> (Winter-cress / Berwr y Gaeaf)	SJ293679 (Estimated Centroid of Site)	2 records, both on 18/04/1985	Donna Hamilton and Phillip Goodman; Denise Leach and Amanda Gall	Rare		Wepre Wood	Broadleaved Woodland; Ruderal Tall Herb	D1239/016/01	LI-48[LS], LI-VP-48[LS]	PC
<i>Barbarea vulgaris</i> (Winter-cress / Berwr y Gaeaf)	SJ3165	03/08/2019	Jonathan D Shanklin			Hawarden C		D1587/030/01	LI-48[LS], LI-VP-48[LS]	PC
<i>Barbarea vulgaris</i> (Winter-cress / Berwr y Gaeaf)	SJ2865	27/07/2015	Jonathan Shanklin			Buckley, Etna Woods		D1587/003/01	LI-48[LS], LI-VP-48[LS]	PC

Species Name	Grid Reference	Date	Recorder(s)	Abundance	Record/Sample Type	Site Name	Notes	Dataset ID	Lists	V
<i>Blackstonia perfoliata</i> (Yellow-wort / Y Ganrhi Felen)	SJ276665 (Estimated (Centroid of Site))	18/10/1985	Dawn Gray and Janice Butler	Frequent/Occasional		Castle Brickworks - Ewloe Barn	Unimproved Neutral Grassland	D1239/016/01	LBAP-G, LI-48[LR], LI-49[LS], LI-52[LS], LI-VP-48[LR], LI-VP-49[LS], LI-VP-52[LS]	PC
<i>Blackstonia perfoliata</i> (Yellow-wort / Y Ganrhi Felen)	SJ291651 (Estimated (Centroid of Site)); Supplied by Original Recorder (Checked))	2 records, both on 25/09/1985	John Osley and Alun Rhys Jones; Nigel Osley	Rare		Mount Pleasant Pit - Burntwood Pentre; Buckley; Clay Pit	Unimproved Acid Grassland	D1239/016/01 , D0026/036/01	LBAP-G, LI-48[LR], LI-49[LS], LI-52[LS], LI-VP-48[LR], LI-VP-49[LS], LI-VP-52[LS]	PC
<i>Blackstonia perfoliata</i> (Yellow-wort / Y Ganrhi Felen)	SJ29066499 (Supplied by Original Recorder (Unchecked))	25/09/1985	John Osley and Alun Rhys Jones			Mount Pleasant Pit - Burntwood Pentre	Wild Carrot and Yellow-Wort abundant. Unimproved Acid Grassland	D1239/016/01	LBAP-G, LI-48[LR], LI-49[LS], LI-52[LS], LI-VP-48[LR], LI-VP-49[LS], LI-VP-52[LS]	PC
<i>Blackstonia perfoliata</i> (Yellow-wort / Y Ganrhi Felen)	SJ2765	27/07/2015	Jonathan Shanklin			Buckley		D1587/003/01	LBAP-G, LI-48[LR], LI-49[LS], LI-52[LS], LI-VP-48[LR], LI-VP-49[LS], LI-VP-52[LS]	PC
<i>Blackstonia perfoliata</i> (Yellow-wort / Y Ganrhi Felen)	SJ2766	06/09/2016	Jonathan Shanklin			Northop Hall C		D1587/010/01	LBAP-G, LI-48[LR], LI-49[LS], LI-52[LS], LI-VP-48[LR], LI-VP-49[LS], LI-VP-52[LS]	PC
<i>Blindiadelpus recurvatus</i> (Recurved Rock- bristle)	SJ288673	1972	Hill, M.O.			-Withheld-	-Withheld-	D1075/001/06	LBAP-C, LI-48[LR], LI-50[LR], LI-51[LR], LI-BR-48[LR], LI-BR-50[LR], LI-BR-51[LR]	NA
<i>Bolboschoenus maritimus</i> (Sea Club-rush / Ysbigfrwynen y Morfa)	SJ28616520	27/07/2015	Jonathan Shanklin			Buckley, Etna Woods		D1587/003/01	LI-50[LS], LI-VP-50[LS]	PC

Species Name	Grid Reference	Date	Recorder(s)	Abundance	Record/Sample Type	Site Name	Notes	Dataset ID	Lists	V
<i>Bombus lapidarius</i> (Red-tailed Bumblebee)	SJ308674	20/05/1996	Stephen (Steve) McWilliam	1 adult	Field record	A494 Roundabout, Garden City, Hawarden		D0969/001/05	LBAP-F	PC
<i>Bombus lapidarius</i> (Red-tailed Bumblebee)	SJ301668	31/05/1996	Stephen (Steve) McWilliam	2 adult	Field record	A494 Dual Carriageway (Cutting - North side), Ewloe		D0969/001/05	LBAP-F	PC
<i>Bombus lapidarius</i> (Red-tailed Bumblebee)	SJ29406820 (Estimated Centroid of Site)	31/07/2010	Bryan Formstone	1		Wepre Park - Compartment D	On knapweed	D1340/001/01	LBAP-F	PC
<i>Bombus lapidarius</i> (Red-tailed Bumblebee)	SJ29516822 (Estimated Centroid of Site)	31/07/2010	Oliver Prys-Jones	frequent		Wepre Park - Compartment C	Numerous males and workers on Centaurea nigra	D1340/001/01	LBAP-F	KC
<i>Bombus lapidarius</i> (Red-tailed Bumblebee)	SJ286682 (Estimated Centroid of Site)	24/04/2019	Kay Ribbons-Steen			LLwyni Valley (Upper)		D1857/002/01	LBAP-F	PC
<i>Bombus lapidarius</i> (Red-tailed Bumblebee)	SJ307662	11/08/2002	J.B. Formstone	2 Adult		Harwarden	Method: Daytime observation	D1650/001/02	LBAP-F	NA
<i>Bombus lapidarius</i> (Red-tailed Bumblebee)	SJ294681	31/07/2010	J B Formstone	4 Adult		Wepre Park North	Method: Daytime observation	D1650/001/02	LBAP-F	NA
<i>Bombus pascuorum</i> (Common Carder Bee)	SJ301668	31/05/1996	Stephen (Steve) McWilliam	1 adult	Field record	A494 Dual Carriageway (Cutting - North side), Ewloe		D0969/001/05	LBAP-F	PC
<i>Bombus pascuorum</i> (Common Carder Bee)	SJ29516822 (Estimated Centroid of Site)	2 records, both on 31/07/2010	Oliver Prys-Jones; Bryan Formstone	frequent; 5		Wepre Park - Compartment C	numerous workers and some males on centaurea nigra	D1340/001/01	LBAP-F	KC, PC

Species Name	Grid Reference	Date	Recorder(s)	Abundance	Record/Sample Type	Site Name	Notes	Dataset ID	Lists	V
<i>Bombus pascuorum</i> (Common Carder Bee)	SJ307662	13/08/2000	J.B. Formstone	1 Adult		Harwarden	Method: Netted	D1650/001/02	LBAP-F	NA
<i>Bombus pascuorum</i> (Common Carder Bee)	SJ294681	31/07/2010	J B Formstone	4 Adult		Wepre Park North	Method: Daytime observation	D1650/001/02	LBAP-F	NA
<i>Bombus pratorum</i> (Early Bumblebee)	SJ308674	20/05/1996	Stephen (Steve) McWilliam	1 worker	Field record	A494 Roundabout, Garden City, Hawarden		D0969/001/05	LBAP-F	PC
<i>Bombus pratorum</i> (Early Bumblebee)	SJ301668	31/05/1996	Stephen (Steve) McWilliam	3 adult	Field record	A494 Dual Carriageway (Cutting - North side), Ewloe		D0969/001/05	LBAP-F	PC
<i>Bombus pratorum</i> (Early Bumblebee)	SJ29516822 (Estimated (Centroid of Site))	2 records, both on 31/07/2010	Bryan Formstone; Oliver Prys-Jones	1		Wepre Park - Compartment C	1 worker on <i>centaurea nigra</i> taking nectar	D1340/001/01	LBAP-F	KC
<i>Bombus pratorum</i> (Early Bumblebee)	SJ294681	31/07/2010	J B Formstone	1 Adult		Wepre Park North	Method: Daytime observation	D1650/001/02	LBAP-F	NA
<i>Bombus pratorum</i> (Early Bumblebee)	SJ293679 (Selected from Interactive Map)	20/03/2018	David Winnard	1 Adult		Wepre CP	I have attached an unedited image for confirmation.	D1117/001/01	LBAP-F	KC
<i>Bombus terrestris</i> (Buff-tailed Bumblebee)	SJ29516822 (Estimated (Centroid of Site))	2 records, both on 31/07/2010	Oliver Prys-Jones; Bryan Formstone	frequent; 3		Wepre Park - Compartment C	numerous males, some workers on <i>centaurea nigra</i>	D1340/001/01	LBAP-F	KC, PC
<i>Bombus terrestris</i> (Buff-tailed Bumblebee)	SJ301681 (Selected from Interactive Map)	27/03/2018	David Winnard	1 Adult		Killins Lane		D1117/001/01	LBAP-F	PC

Species Name	Grid Reference	Date	Recorder(s)	Abundance	Record/Sample Type	Site Name	Notes	Dataset ID	Lists	V
<i>Bombus terrestris</i> (Buff-tailed Bumblebee)	SJ293679 (Selected from Interactive Map)	08/04/2018	David Winnard	1 Adult		Wepre CP		D1117/001/01	LBAP-F	PC
<i>Brassica nigra</i> (Black Mustard / Mwstard Du)	SJ3068 (Estimated Centroid of Site)	1973	Tom Edmondson			Shotton		D0101/001/01	LI-48[LR], LI-VP-48[LR], LI-VP-50[LNS]	PC
<i>Bromopsis ramosa</i> (Hairy-brome / Pawrwellt Blewog)	SJ287669 (Estimated Centroid of Site)	21/05/1985	Dawn Gray and Janice Butler	Frequent/Occasional		New Inn Bridge Farm Wood	Semi-natural Broadleaved Woodland	D1239/016/01	LI-48[LS], LI-VP-48[LS]	PC
<i>Bromopsis ramosa</i> (Hairy-brome / Pawrwellt Blewog)	SJ277660 (Estimated Centroid of Site)	5 records, all on 08/05/1985	Dawn Gray and Janice Butler	Frequent/Occasional		Ewloe Barn Industrial Estate	Semi-natural Broadleaved Woodland; Unimproved Neutral Grassland; Continuous Bracken; Ruderal Tall Herb; Semi-natural Broadleaved Woodland (Wet)	D1239/016/01	LI-48[LS], LI-VP-48[LS]	PC
<i>Bromopsis ramosa</i> (Hairy-brome / Pawrwellt Blewog)	SJ29686824 (Estimated Centroid of Site)	31/07/2010	Emily Meilleur			Wepre Park - Compartment V		D1340/001/01	LI-48[LS], LI-VP-48[LS]	PC
<i>Bromopsis ramosa</i> (Hairy-brome / Pawrwellt Blewog)	SJ2767	06/09/2016	Jonathan Shanklin			Northop Hall		D1587/010/01	LI-48[LS], LI-VP-48[LS]	PC
<i>Bryonia dioica</i> (White Bryony / Bloney y Ddaear)	SJ3068	2 records, between 1975 and 24/07/2014	Jonathan Shanklin; Bruce Ing			Shotton; Connah's Quay		D1587/002/01 , D0101/001/01	LI-49[LR], LI-VP-49[LR]	PC
<i>Bryum argenteum</i> (Silver-moss)	SJ3165	17/09/2011	Callaghan, D.A.			-Withheld-	-Withheld-	D1075/001/06	LBAP-C	NA

Species Name	Grid Reference	Date	Recorder(s)	Abundance	Record/Sample Type	Site Name	Notes	Dataset ID	Lists	V
<i>Bryum caespiticium</i> (Tufted Thread-moss)	SJ3165	1910	Richards, E.A.			-Withheld-	-Withheld-	D1075/001/06	LI-48[LR], LI-49[LR], LI-52[LR], LI-BR-48[LR], LI-BR-49[LR], LI-BR-52[LR]	NA
<i>Buteo buteo</i> (Buzzard / Bwncath)	SJ2941064762 (Selected from Interactive Map)	April 2020	Kay Ribbons-Steen	2		Above house	Pair of buzzards seen throughout day above fields	D1117/001/01	Bonn2, CITES-A, LBAP-C	PC
<i>Buteo buteo</i> (Buzzard / Bwncath)	SJ2766	4 records, between 29/04/2007 and 02/10/2016	Alex Humphreys-Jones; C Brooks; Ian M Spence	1	Reported to recorder	Alltami, NE	BirdTrack; Survey: Observer data	D1297/025/01 , D0062/008/01	Bonn2, CITES-A, LBAP-C	PC, NA
<i>Buteo buteo</i> (Buzzard / Bwncath)	SJ2864 (Approximate)	4 records, between 28/05/2009 and 15/10/2022	Deborah Sainsbury; Trevor G Payne; Mr Steven Davies; Mr Glyn Roberts	2; 1		Buckley, NE; Knowl Hill	Birdtrack. Activity: F; BirdTrack	D1297/025/01 , D1297/049/01 , D1297/040/01	Bonn2, CITES-A, LBAP-C	PC, UA
<i>Buteo buteo</i> (Buzzard / Bwncath)	SJ2867	2 records, between 26/07/2013 and 26/02/2019	Vince R Beaney; Mr Trevor Payne	1		Connah's Quay, Wepre; Sj 2867 Ewloe castle	BirdTrack. Activity: F	D1297/025/01 , D1297/027/01	Bonn2, CITES-A, LBAP-C	PC
<i>Buteo buteo</i> (Buzzard / Bwncath)	SJ2968	2 records, between 22/02/2013 and 08/09/2016	Robert D Hughes; Anon	1		Connah's Quay, Wepre Park	BirdTrack	D1297/025/01	Bonn2, CITES-A, LBAP-C	PC
<i>Buteo buteo</i> (Buzzard / Bwncath)	SJ3064	5 records, between 17/05/2009 and 15/01/2012	John Bishop Murray; Kevin J Smith	2; 1; 3	Reported to recorder	Drury, E	Birdtrack; Birdtrack;; BirdTrack; Survey: Observer data	D1297/025/01 , D0062/008/01	Bonn2, CITES-A, LBAP-C	PC, NA
<i>Buteo buteo</i> (Buzzard / Bwncath)	SJ2966 (Approximate)	9 records, between 11/09/2004 and 13/07/2022	Charles Farrell; Ian M Spence; David Owen Jones; Malcolm Down; Mr Alex Humphreys-Jones	2; 1; 5	Reported to recorder	Ewloe; J34, A55 Ewloe	Survey: Observer data	D1297/025/01 , D0062/008/01 , D1297/049/01 , D1297/047/01	Bonn2, CITES-A, LBAP-C	PC, NA, UA
<i>Buteo buteo</i> (Buzzard / Bwncath)	SJ2866	4 records, between 29/12/2008 and 16/07/2021	Alex Humphreys-Jones; Alun Evans; Recorder Name withheld (obsr950809)	1	Reported to recorder	Ewloe, E; North Wales Expressway near Ewloe Green	BirdTrack; Flying over A494. Survey: Observer data	D1297/025/01 , D0062/008/01 , D0346/002/01	Bonn2, CITES-A, LBAP-C	PC, NA, UA

Species Name	Grid Reference	Date	Recorder(s)	Abundance	Record/Sample Type	Site Name	Notes	Dataset ID	Lists	V
<i>Buteo buteo</i> (Buzzard / Bwncath)	SJ2965	27/02/2016	Alex Humphreys-Jones	1		Ewloe, S	BirdTrack	D1297/025/01	Bonn2, CITES-A, LBAP-C	PC
<i>Buteo buteo</i> (Buzzard / Bwncath)	SJ3165 (Approximate)	5 records, between 15/03/2002 and 28/12/2021	Steven Davies; Martin G Williams; Mr David Winnard; Mrs Jean Calloway; Mr Alex Humphreys-Jones	1; 2	Reported to recorder	Hawarden;Hawarden Woods Trail	BirdTrack; Survey: Observer data	D1297/025/01 , D0062/008/01 , D1297/040/01 , D1297/041/01 , D1297/047/01	Bonn2, CITES-A, LBAP-C	PC, NA, UA
<i>Buteo buteo</i> (Buzzard / Bwncath)	SJ3066 (Approximate)	9 records, between 25/03/2013 and 08/01/2020	M Buckley; Hazel Jones; Mr Michael Buckley	2; 1; 3; 4	Reported to recorder	Hawarden, NW;Rivacre Valley Country Park	BirdTrack; Survey: Observer data; Circling. Survey: Observer data; Circling and calling. Survey: Observer data; Activity: D. Survey: Observer data	D1297/025/01 , D0062/008/01 , D1297/040/01	Bonn2, CITES-A, LBAP-C	PC, NA
<i>Buteo buteo</i> (Buzzard / Bwncath)	SJ2767 (Approximate)	6 records, between 03/06/2013 and 08/07/2022	Ian Roberts; Alex Humphreys-Jones; Ian M Spence; Mr Alex Humphreys-Jones	1; 2		Northop Hall;Northop Hall (Village & A55)	BirdTrack. Activity: F; BirdTrack	D1297/025/01 , D1297/049/01	Bonn2, CITES-A, LBAP-C	PC, UA
<i>Buteo buteo</i> (Buzzard / Bwncath)	SJ3067 (Approximate)	3 records, between 11/03/2009 and 09/02/2021	Ian M Spence; Mr Trevor Payne	1	Reported to recorder	Shotton, Higher;Upper Shotton	BirdTrack; Survey: Observer data	D1297/025/01 , D0062/008/01 , D1297/047/01	Bonn2, CITES-A, LBAP-C	PC, NA, UA
<i>Buteo buteo</i> (Buzzard / Bwncath)	SJ29516814	31/07/2010	Christine Conway			Wepre Wood, Wepre Park, Connah's Quay		D0969/001/05	Bonn2, CITES-A, LBAP-C	PC
<i>Buteo buteo</i> (Buzzard / Bwncath)	SJ276669	25/04/2018	Martyn Harris	1	Field record	A55 South of Northop Hall, Flintshire		D0969/001/05	Bonn2, CITES-A, LBAP-C	UA
<i>Buteo buteo</i> (Buzzard / Bwncath)	SJ275671	25/04/2018	Martyn Harris	2	Field record	A55 South of Northop Hall, Flintshire		D0969/001/05	Bonn2, CITES-A, LBAP-C	UA

Species Name	Grid Reference	Date	Recorder(s)	Abundance	Record/Sample Type	Site Name	Notes	Dataset ID	Lists	V
<i>Buteo buteo</i> (Buzzard / Bwncath)	SJ298664	08/05/2018	Martyn Harris	1	Field record	St David's Park Roundabout, Ewloe , Flintshire	Being mobbed by a gull and a crow.	D0969/001/05	Bonn2, CITES-A, LBAP-C	UA
<i>Buteo buteo</i> (Buzzard / Bwncath)	SJ29286802 (Estimated (Centroid of Site))	31/07/2010	Julie Rogers	1		Wepre Park - Compartment I		D1340/001/01	Bonn2, CITES-A, LBAP-C	KC
<i>Buteo buteo</i> (Buzzard / Bwncath)	SJ276662 (Estimated (Centroid of Site))	2006	Anon			SSSI: Buckley Claypits And Commons		D0026/035/01	Bonn2, CITES-A, LBAP-C	NA
<i>Buteo buteo</i> (Buzzard / Bwncath)	SJ28216637 (Selected from Interactive Map)	03/03/2014	Coral Hansom and Dave Stevenson	1	Live Sighting	Ewloe		D1117/001/01	Bonn2, CITES-A, LBAP-C	PC
<i>Buteo buteo</i> (Buzzard / Bwncath)	SJ2967	26/04/2007	Richard Castell		Reported to recorder	Connah's Quay, Wepre Wood	Survey: Observer data	D0062/008/01	Bonn2, CITES-A, LBAP-C	NA
<i>Buteo buteo</i> (Buzzard / Bwncath)	SJ29426796 (Estimated (Centroid of Site))	31/07/2010	Julie Rogers	2		Wepre Park - Compartment U		D1340/001/01	Bonn2, CITES-A, LBAP-C	KC
<i>Buteo buteo</i> (Buzzard / Bwncath)	SJ2865	29/06/2014	Recorder Name withheld (obsr326091)	1		GB-Buckley - Liverpool Road		D0346/003/01	Bonn2, CITES-A, LBAP-C	UA
<i>Buteo buteo</i> (Buzzard / Bwncath)	SJ2964	19/01/2017	Recorder Name withheld (obsr845789)	2		GB-Wales- Buckley-Drury Lane	Overhead	D0346/003/01	Bonn2, CITES-A, LBAP-C	UA
<i>Buteo buteo</i> (Buzzard / Bwncath)	SJ2768 (Approximate)	19/03/2022	Mr Charles Farrell	2		Wales, GB		D1297/049/01	Bonn2, CITES-A, LBAP-C	UA
<i>Buteo buteo</i> (Buzzard / Bwncath)	SJ3166 (Approximate)	21/05/2022	Mr Alex Humphreys-Jones	1		St Deiniols Church and Cemetery, Hawarden		D1297/049/01	Bonn2, CITES-A, LBAP-C	UA

Species Name	Grid Reference	Date	Recorder(s)	Abundance	Record/Sample Type	Site Name	Notes	Dataset ID	Lists	V
<i>Buteo buteo</i> (Buzzard / Bwncath)	SJ293651	12/06/2022	Recorder Name withheld (obsr2093784)	1		212 Wood Lane, Hawarden, Wales		D0346/006/01	Bonn2, CITES-A, LBAP-C	UA
<i>Buteo buteo</i> (Buzzard / Bwncath)	SJ293680	29/07/2015	Mr David J Winnard	1 Adult	Field record	Wepre Park		D1772/001/01	Bonn2, CITES-A, LBAP-C	PC
<i>Buteo buteo</i> (Buzzard / Bwncath)	SJ308669	26/03/2016	Mr M Buckley	2		Rivacre Valley Country Park		D1297/021/01	Bonn2, CITES-A, LBAP-C	PC
<i>Buteo buteo</i> (Buzzard / Bwncath)	SJ291657	27/02/2016	Mr A Humphreys- Jones	1		Mobile-SJ2965		D1297/021/01	Bonn2, CITES-A, LBAP-C	PC
<i>Buteo buteo</i> (Buzzard / Bwncath)	SJ289662	19/03/2016	Mr A Humphreys- Jones	1		Mobile-SJ2866		D1297/021/01	Bonn2, CITES-A, LBAP-C	PC
<i>Buteo buteo</i> (Buzzard / Bwncath)	SJ279662	11/03/2016	Dr C Brooks	1		SJ2766 A55- Quarry-A494		D1297/021/01	Bonn2, CITES-A, LBAP-C	PC
<i>Buteo buteo</i> (Buzzard / Bwncath)	SJ2765 (Approximate)	14/05/2020	Mr Glyn Roberts	1		Buckley-Lower Common		D1297/040/01	Bonn2, CITES-A, LBAP-C	PC
<i>Buteo buteo</i> (Buzzard / Bwncath)	SJ282664 (Selected from Interactive Map)	24/03/2022	Sam Warrenger	1 Full-Grown		Ewloe		D1117/001/01	Bonn2, CITES-A, LBAP-C	UA
<i>Buteo buteo</i> (Buzzard / Bwncath)	SJ287683 (Estimated (Centroid of Site))	16/06/2022	Kate Wilson	1		Llwyni Valley Upper		D1531/001/01	Bonn2, CITES-A, LBAP-C	UA

Species Name	Grid Reference	Date	Recorder(s)	Abundance	Record/Sample Type	Site Name	Notes	Dataset ID	Lists	V
<i>Callitriche hamulata</i> (Intermediate Water-starwort / Brigwydd Canolig)	SJ281653 (Supplied by Original Recorder (Checked))	2 records, between 2002 and 27/06/2002	Nick Stewart; Stewart, Nick			SSSI: Buckley Claypits And Commons;SSSI: Buckley Claypits And Commons; Brookhill; Brookhill	Twenty ponds	D0026/030/01 , D1308/002/01	LI-50[LS], LI-51[LS], LI-VP-51[LS]	KC, NA
<i>Callitriche hamulata</i> (Intermediate Water-starwort / Brigwydd Canolig)	SJ280654	2002	Stewart, N.F.; Perry, A.			Brook Hill Quarry		D1308/002/01	LI-50[LS], LI-51[LS], LI-VP-51[LS]	NA
<i>Cardamine amara</i> (Large Bitter-cress / Berwr Chwerw Mawr)	SJ293679 (Estimated (Centroid of Site))	18/04/1985	Donna Hamilton and Phillip Goodman	Frequent/Occasional		Wepre Wood	Open Standing Water (Eutrophic)	D1239/016/01	LI-48[LR], LI-51[LR], LI-VP-48[LR], LI-VP-50[LNS], LI-VP-51[LS]	PC
<i>Carduelis carduelis</i> (Goldfinch / Nico)	SJ2840265130	21/06/2011	Jim Hulse	2	Reported to recorder	Buckley, NNE	Activity: H. Survey: Observer data	D0062/008/01	Bern2, LBAP-A, LBAP-C	NA
<i>Carduelis carduelis</i> (Goldfinch / Nico)	SJ3166	2 records, between 24/01/2009 and 05/04/2011	Jim Hulse; Anon	4	Reported to recorder	Hawarden, N	Activity: H. Survey: Observer data; Occurrence ID: NBN-GA000656-BGBW2009-16443541-106429382	D0062/008/01 , D1852/002/01	Bern2, LBAP-A, LBAP-C	NA, PC
<i>Carduelis carduelis</i> (Goldfinch / Nico)	SJ2864 (Approximate)	7 records, between 24/01/2009 and 09/06/2020	Deborah Sainsbury; Trevor G Payne; Anon; Dr Anne Brenchley	1; 2; 4; 24		Buckley, NE;SJ2864 Buckley NE	Birdtrack; Birdtrack.: Activity: P; BirdTrack; BirdTrack. Activity: S; Occurrence ID: NBN-GA000656-BGBW2009-16441524-106429632	D1297/025/01 , D1852/002/01 , D1297/040/01	Bern2, LBAP-A, LBAP-C	PC

Species Name	Grid Reference	Date	Recorder(s)	Abundance	Record/Sample Type	Site Name	Notes	Dataset ID	Lists	V
<i>Carduelis carduelis</i> (Goldfinch / Nico)	SJ2868	3 records, between 05/03/2006 and 29/01/2017	Keith Griffith; Anon	6; 1		Connah's Quay, SW	Birdtrack; BirdTrack; Occurrence ID: NBN-GA000656-BGBW2009-16441892-106429525	D1297/025/01 , D1852/002/01	Bern2, LBAP-A, LBAP-C	PC
<i>Carduelis carduelis</i> (Goldfinch / Nico)	SJ2867	2 records, between 26/07/2013 and 26/02/2019	Vince R Beaney; Mr Trevor Payne	2		Connah's Quay, Wepre;Sj 2867 Ewloe castle	BirdTrack	D1297/025/01 , D1297/027/01	Bern2, LBAP-A, LBAP-C	PC
<i>Carduelis carduelis</i> (Goldfinch / Nico)	SJ2964	4 records, between 30/08/2004 and 19/01/2017	David M Hytch; David Owen Jones; Anon; Recorder Name withheld (obsr845789)	1; 60+; 6	Reported to recorder	Drury;GB-Wales-Buckley-Drury Lane	BirdTrack; Survey; Observer data; Occurrence ID: NBN-GA000656-BGBW2009-16442386-106429717	D1297/025/01 , D0062/008/01 , D1852/002/01 , D0346/003/01	Bern2, LBAP-A, LBAP-C	PC, NA, UA
<i>Carduelis carduelis</i> (Goldfinch / Nico)	SJ3165 (Approximate)	3 records, between 24/01/2009 and 13/06/2021	Steven Davies; Anon; Mr Alex Humphreys-Jones	3; 2		Hawarden;Hawarden Woods Trail	BirdTrack; Occurrence ID: NBN-GA000656-BGBW2009-16443661-106429418	D1297/025/01 , D1852/002/01 , D1297/047/01	Bern2, LBAP-A, LBAP-C	PC, UA
<i>Carduelis carduelis</i> (Goldfinch / Nico)	SJ2767	2 records, between 24/01/2009 and 31/08/2014	EM Shilland; Anon	8		Northop Hall	BirdTrack; Occurrence ID: NBN-GA000656-BGBW2009-16441340-106429294	D1297/025/01 , D1852/002/01	Bern2, LBAP-A, LBAP-C	PC
<i>Carduelis carduelis</i> (Goldfinch / Nico)	SJ3068	3 records, between 24/01/2009 and 01/12/2010	Ray Eades; Jim Hulse; Anon	2; 4	Reported to recorder	Shotton	Birdtrack;; Survey; Observer data; Occurrence ID: NBN-GA000656-BGBW2009-16443344-106429363	D1297/025/01 , D0062/008/01 , D1852/002/01	Bern2, LBAP-A, LBAP-C	PC, NA
<i>Carduelis carduelis</i> (Goldfinch / Nico)	SJ294684	12/01/2017	Martyn Harris	1	Field record	Car Park Area Wepre Park, Connah's Quay		D0969/001/05	Bern2, LBAP-A, LBAP-C	UA
<i>Carduelis carduelis</i> (Goldfinch / Nico)	SJ29406820 (Estimated (Centroid of Site))	31/07/2010	Julie Rogers	6		Wepre Park - Compartment D		D1340/001/01	Bern2, LBAP-A, LBAP-C	KC
<i>Carduelis carduelis</i> (Goldfinch / Nico)	SJ309676 (Estimated (Centroid of Transect))	5 records, between April 2004 and May 2006	Anon	1; 3; 2		Deeside	Breeding bird survey	D0026/073/01	Bern2, LBAP-A, LBAP-C	NA

Species Name	Grid Reference	Date	Recorder(s)	Abundance	Record/Sample Type	Site Name	Notes	Dataset ID	Lists	V
<i>Carduelis carduelis</i> (Goldfinch / Nico)	SJ288648	April 2008 to June 2008	Ben Milner	2		Globe Way	Foraging on site	D1360/001/01	Bern2, LBAP-A, LBAP-C	PC
<i>Carduelis carduelis</i> (Goldfinch / Nico)	SJ3066 (Approximate)	21 records, between 24/01/2009 and 08/01/2020	Hazel Jones; Anon; Mr Michael Buckley	1; 2; 3; 4; 7; 8; 9; 10; 13; 18; 1 Juvenile; 4 Juvenile; 6 Juvenile	Reported to recorder	Hawarden, NW; Rivacre Valley Country Park	Survey: Observer data; Juv and adult. Survey: Observer data; RSPB Big Garden Birdwatch. Survey: Observer data; 2 adults and 6 juvs. Survey: Observer data; Bathing. Survey: Observer data; Occurrence ID: NBN-GA000656-BGBW2009-16443129-106429993	D0062/008/01 , D1852/002/01 , D1297/040/01	Bern2, LBAP-A, LBAP-C	NA, PC
<i>Carduelis carduelis</i> (Goldfinch / Nico)	SJ2967	4 records, between 26/04/2007 and 12/06/2007	Richard Castell	2	Reported to recorder	Connah's Quay, Wepre Wood	Pair seen in breeding habitat. Survey: Observer data; Survey: Observer data	D0062/008/01	Bern2, LBAP-A, LBAP-C	NA
<i>Carduelis carduelis</i> (Goldfinch / Nico)	SJ2966	3 records, between 27/06/2008 and 17/02/2011	Jim Hulse; Malcolm Down; Anon	5	Reported to recorder	Ewloe	Survey: Observer data; Occurrence ID: NBN-GA000656-BGBW2009-16442198-106429453	D0062/008/01 , D1852/002/01	Bern2, LBAP-A, LBAP-C	NA, PC
<i>Carduelis carduelis</i> (Goldfinch / Nico)	SJ3067	2 records, between 24/01/2009 and 14/06/2010	Malcolm Down; Anon	3	Reported to recorder	Shotton, Higher	Activity: FL. Survey: Observer data; Occurrence ID: NBN-GA000656-BGBW2009-16443211-106429374	D0062/008/01 , D1852/002/01	Bern2, LBAP-A, LBAP-C	NA, PC
<i>Carduelis carduelis</i> (Goldfinch / Nico)	SJ3065	24/01/2009 to 25/01/2009	Anon				Occurrence ID: NBN-GA000656-BGBW2009-16442662-106429827	D1852/002/01	Bern2, LBAP-A, LBAP-C	PC
<i>Carduelis carduelis</i> (Goldfinch / Nico)	SJ2968	2 records, between 24/01/2009 and 22/08/2020	Anon; Recorder name withheld (obsr1853122)	2		Wepre Park	Occurrence ID: NBN-GA000656-BGBW2009-16442075-106429852	D1852/002/01 , D0346/001/01	Bern2, LBAP-A, LBAP-C	PC, UA

Species Name	Grid Reference	Date	Recorder(s)	Abundance	Record/Sample Type	Site Name	Notes	Dataset ID	Lists	V
<i>Carduelis carduelis</i> (Goldfinch / Nico)	SJ2965	24/01/2009 to 25/01/2009	Anon				Occurrence ID: NBN-GA000656-BGBW2009-16442533-106430019	D1852/002/01	Bern2, LBAP-A, LBAP-C	PC
<i>Carduelis carduelis</i> (Goldfinch / Nico)	SJ2865	24/01/2009 to 25/01/2009	Anon				Occurrence ID: NBN-GA000656-BGBW2009-16441647-106429752	D1852/002/01	Bern2, LBAP-A, LBAP-C	PC
<i>Carduelis carduelis</i> (Goldfinch / Nico)	SJ3167	24/01/2009 to 25/01/2009	Anon				Occurrence ID: NBN-GA000656-BGBW2009-16443943-106429282	D1852/002/01	Bern2, LBAP-A, LBAP-C	PC
<i>Carduelis carduelis</i> (Goldfinch / Nico)	SJ2766	3 records, between 17/06/2016 and 10/07/2021	Recorder Name withheld (obsr94545); Recorder Name withheld (obsr508556); Recorder Name withheld (obsr1292811)	6; 4; 1		Rest stop on N. Wales Expwy.; Services; Ewloe Green services (53.191, -3.081)		D0346/003/01 , D0346/002/01	Bern2, LBAP-A, LBAP-C	UA
<i>Carduelis carduelis</i> (Goldfinch / Nico)	SJ289685 (Approximate)	03/12/2012	Remani Jones	Present Full-Grown		Llwyni Valley Lower		D1531/001/01	Bern2, LBAP-A, LBAP-C	PC
<i>Carduelis carduelis</i> (Goldfinch / Nico)	SJ292654	2 records, between 11/06/2018 and 23/06/2018	Martyn Harris	2; 1	Field record	Burns Close, Ewloe, Flintshire	Between 10-00 and 12-00.; Between 09-10 and 11-00.	D0969/001/05	Bern2, LBAP-A, LBAP-C	UA
<i>Carduelis carduelis</i> (Goldfinch / Nico)	SJ287683 (Estimated (Centroid of Site))	16/06/2022	Kate Wilson	1		Llwyni Valley Upper		D1531/001/01	Bern2, LBAP-A, LBAP-C	UA
<i>Carduus crispus</i> (Wetted Thistle / Ysgallen Grech)	SJ2865	27/07/2015	Jonathan Shanklin			Buckley, Etna Woods		D1587/003/01	LI-48[LR], LI-52[LS], LI-VP-48[LR], LI-VP-52[LS]	PC
<i>Carex acutiformis</i> (Lesser Pond-sedge / Hesgen-y-Dwr Fach)	SJ3165	10/02/2014	Jonathan Shanklin			Hawarden C	Edge of golf course lake	D1587/002/01	LBAP-G, LI-49[LS], LI-VP-49[LS], LI-VP-50[LNS]	PC

Species Name	Grid Reference	Date	Recorder(s)	Abundance	Record/Sample Type	Site Name	Notes	Dataset ID	Lists	V
<i>Carex acutiformis</i> (Lesser Pond-sedge / Hesgen-y-Dwr Fach)	SJ299675 (Estimated (Centroid of Site))	25/06/1999	Emily Meilleur			Sea View Wetland	R (DAFOR). Broad habitat type: Grassland and Marsh	D0227/002/01	LBAP-G, LI-49[LS], LI-VP-49[LS], LI-VP-50[LNS]	PC
<i>Celastrina argiolus</i> (Holly Blue / Glesyn Celyn)	SJ3165 (Estimated (Centroid of Site))	10 records, between 08/05/1987 and 30/04/1993	L. Rawsthorne; Various	1; 5; 2		Garden at Wold Court, Hawarden;SJ3165	Breeding: No. Mature: Yes. Record type: Field record / observation; Paula Bardell , at St Deiniol's Res Library. Breeding: No. Mature: Yes. Record type: Field record / observation	D0127/001/02	LBAP-C	NA
<i>Celastrina argiolus</i> (Holly Blue / Glesyn Celyn)	SJ29276831 (Estimated (Centroid of Site))	31/07/2010	Emma Broad	1		Wepre Park - Compartment E		D1340/001/01	LBAP-C	PC
<i>Celastrina argiolus</i> (Holly Blue / Glesyn Celyn)	SJ29226832 (Estimated (Centroid of Site))	31/07/2010	Emma Broad			Wepre Park - Compartment F		D1340/001/01	LBAP-C	PC
<i>Celastrina argiolus</i> (Holly Blue / Glesyn Celyn)	SJ29406820 (Estimated (Centroid of Site))	31/07/2010	Rob Strachan	1		Wepre Park - Compartment D		D1340/001/01	LBAP-C	PC
<i>Celastrina argiolus</i> (Holly Blue / Glesyn Celyn)	SJ29426796 (Estimated (Centroid of Site))	31/07/2010	Bryan Formstone	1		Wepre Park - Compartment U		D1340/001/01	LBAP-C	PC
<i>Celastrina argiolus</i> (Holly Blue / Glesyn Celyn)	SJ308660	4 records, between 09/08/2013 and 21/07/2014	Jill Carr	1; 1 Adult		CH5 3DJ;Site Key: 20205472	Method: BBC	D1858/001/02 , D1373/001/05 , D1643/001/01	LBAP-C	NA

Species Name	Grid Reference	Date	Recorder(s)	Abundance	Record/Sample Type	Site Name	Notes	Dataset ID	Lists	V
<i>Celastrina argiolus</i> (Holly Blue / Glesyn Celyn)	SJ29066842	21/04/2018	Keely Bigland	1 Adult		67 Uplands Avne.	garden	D1373/001/05	LBAP-C	NA
<i>Celastrina argiolus</i> (Holly Blue / Glesyn Celyn)	SJ2855067892	12/08/2015	Lori Williams	1 Adult		Wepre	Garden	D1373/001/05	LBAP-C	NA
<i>Celastrina argiolus</i> (Holly Blue / Glesyn Celyn)	SJ287676	2 records, both on 06/08/2014	Marianna Szpunar	3 Adult; 3		Site Key: 20205608		D1373/001/05 , D1643/001/01	LBAP-C	NA
<i>Celastrina argiolus</i> (Holly Blue / Glesyn Celyn)	SJ295682 <i>(Estimated Centroid of Transect)</i>	2 records, between 12/09/2005 and 28/04/2018	David Winnard; anon	2 Adult; 1	Transect Section	Wepre CP;Wepre Park S6		D1373/001/05 , D1924/001/02	LBAP-C	NA
<i>Celastrina argiolus</i> (Holly Blue / Glesyn Celyn)	SJ298675 <i>(Selected from Interactive Map)</i>	2 records, both on 13/05/2018	David Winnard	1 Adult; 1 Adult		Aston Hill Farm;Aston Hill Farm area		D1373/001/05 , D1117/001/01	LBAP-C	NA, PC
<i>Celastrina argiolus</i> (Holly Blue / Glesyn Celyn)	SJ292683 <i>(Estimated Centroid of Transect)</i>	23/08/2008	anon	1	Transect Section	Wepre Park S1		D1924/001/02	LBAP-C	NA
<i>Celastrina argiolus</i> (Holly Blue / Glesyn Celyn)	SJ30896597	07/08/2022	Anon (jilldcarr1)	2		Hawarden	Habitat type: Garden	D2108/001/01	LBAP-C	UA

Species Name	Grid Reference	Date	Recorder(s)	Abundance	Record/Sample Type	Site Name	Notes	Dataset ID	Lists	V
<i>Celastrina argiolus</i> (Holly Blue / Glesyn Celyn)	SJ	23/08/2008	UKBMS Data	1		-Withheld-	-Withheld-	D1642/001/01	LBAP-C	NA
<i>Celastrina argiolus</i> (Holly Blue / Glesyn Celyn)	SJ2906368426 (GPS Reading)	21/04/2018	Keely Bigland	1 Adult		67 uplands avenue		D1117/001/01	LBAP-C	PC
<i>Ceratophyllum demersum</i> (Rigid Hornwort / Cyrnddail)	SJ2849767955 (GPS Reading)	03/09/2003	Jan Wilkinson	Present		Pond CQ9 - Wepre School Pond 1		D1045/001/01	LBAP-C, LI-49[LR], LI-50[LR], LI-51[LR], LI-52[LS], LI-VP-49[LR], LI-VP-50[LS]	NA
<i>Ceratophyllum demersum</i> (Rigid Hornwort / Cyrnddail)	SJ2768066313 (Supplied by Original Recorder)	09/09/2003	Jan Wilkinson	Present		Pond BCC30 - Upper Pond		D1045/001/01	LBAP-C, LI-49[LR], LI-50[LR], LI-51[LR], LI-52[LS], LI-VP-49[LR], LI-VP-50[LS]	NA
<i>Ceratophyllum demersum</i> (Rigid Hornwort / Cyrnddail)	SJ2765966292 (Supplied by Original Recorder)	09/09/2003	Jan Wilkinson	Present		Pond BCC31 - Lower Pond		D1045/001/01	LBAP-C, LI-49[LR], LI-50[LR], LI-51[LR], LI-52[LS], LI-VP-49[LR], LI-VP-50[LS]	NA
<i>Ceratophyllum demersum</i> (Rigid Hornwort / Cyrnddail)	SJ2816067840 (Supplied by Original Recorder)	02/09/2003	Jan Wilkinson	Present		Pond CQ11 - Rawlings Pond		D1045/001/01	LBAP-C, LI-49[LR], LI-50[LR], LI-51[LR], LI-52[LS], LI-VP-49[LR], LI-VP-50[LS]	NA
<i>Ceratophyllum demersum</i> (Rigid Hornwort / Cyrnddail)	SJ285648	April 2008 to June 2008	Ben Milner			Globe Way Pond 4		D1360/001/01	LBAP-C, LI-49[LR], LI-50[LR], LI-51[LR], LI-52[LS], LI-VP-49[LR], LI-VP-50[LS]	PC
<i>Certhia familiaris</i> (Trecreeper / Dringwr Bach)	SJ2967	22/03/2014	Steven Davies	1		Connah's Quay, Wepre Wood	BirdTrack	D1297/025/01	Bern2, LBAP-C	PC

Species Name	Grid Reference	Date	Recorder(s)	Abundance	Record/Sample Type	Site Name	Notes	Dataset ID	Lists	V
<i>Certhia familiaris</i> (Treetreeper / Dringwr Bach)	SJ29286802 (Estimated (Centroid of Site))	31/07/2010	Rob Strachan			Wepre Park - Compartment I		D1340/001/01	Bern2, LBAP-C	KC
<i>Certhia familiaris</i> (Treetreeper / Dringwr Bach)	SJ2968 (Approximate)	2 records, between 19/01/2009 and 06/01/2020	Kevin J Smith; Mr David Winnard	1; 2	Reported to recorder	Connah's Quay, Wepre Park;Wepre CP	Survey: Observer data	D0062/008/01 , D1297/040/01	Bern2, LBAP-C	NA, PC
<i>Certhia familiaris</i> (Treetreeper / Dringwr Bach)	SJ3166	24/01/2009 to 25/01/2009	Anon				Occurrence ID: NBN-GA000656- BGBW2009- 16443663- 106813501	D1852/002/01	Bern2, LBAP-C	PC
<i>Certhia familiaris</i> (Treetreeper / Dringwr Bach)	SJ3165 (Approximate)	4 records, between 15/03/2002 and 04/05/2018	Anon; David Owen Jones; Recorder Name withheld (obsr16727); Mrs Jean Calloway	1	Reported to recorder	Hawarden;Hawar den Park	Occurrence ID: NBN-GA000656- BGBW2009- 16443537- 106813510; Survey: Observer data	D1852/002/01 , D0062/008/01 , D0346/003/01 , D1297/041/01	Bern2, LBAP-C	PC, NA, UA
<i>Certhia familiaris</i> (Treetreeper / Dringwr Bach)	SJ2867	28/12/2004	David Owen Jones	1	Reported to recorder	Connah's Quay, Wepre	Survey: Observer data	D0062/008/01	Bern2, LBAP-C	NA
<i>Chara virgata</i> (Delicate Stonewort)	SJ287647	01/10/1998	Anon			Buckley Quarries		D0823/001/02	LI-48[LS], LI-VP- 48[LS], LI-VP- 50[LR]	NA
<i>Chara virgata</i> (Delicate Stonewort)	SJ286647	01/10/1998	Anon			Buckley Quarries		D0823/001/02	LI-48[LS], LI-VP- 48[LS], LI-VP- 50[LR]	NA
<i>Chara virgata</i> (Delicate Stonewort)	SJ280654	25/06/2002	Anon			Brook Hill Quarry		D0823/001/02	LI-48[LS], LI-VP- 48[LS], LI-VP- 50[LR]	NA
<i>Chara virgata</i> (Delicate Stonewort)	SJ282653	25/06/2002	Anon			Brook Hill Quarry		D0823/001/02	LI-48[LS], LI-VP- 48[LS], LI-VP- 50[LR]	NA
<i>Chara virgata</i> (Delicate Stonewort)	SJ283654	August 2006	Anon			Brook Hill Quarry		D0823/001/02	LI-48[LS], LI-VP- 48[LS], LI-VP- 50[LR]	NA

Species Name	Grid Reference	Date	Recorder(s)	Abundance	Record/Sample Type	Site Name	Notes	Dataset ID	Lists	V
<i>Chara virgata</i> (Delicate Stonewort)	SJ281653	25/06/2002	Anon			Brook Hill Quarry		D0823/001/02	LI-48[LS], LI-VP-48[LS], LI-VP-50[LR]	NA
<i>Coenagrion puella</i> (Azure Damselfly / Mursen Las Asur)	SJ29226832 (Estimated Centroid of Site)	3 records, all on 31/07/2010	Emma Broad; Richard Gallon & Tim May	1 Male; 10+		Wepre Park - Compartment F; Pond; Pond at Wepre Park	Lake	D1340/001/01	LBAP-E	PC
<i>Coenagrion puella</i> (Azure Damselfly / Mursen Las Asur)	SJ295680 (Estimated Centroid of Site)	3 records, all on 09/07/1988	Whitehead, R W; R.W. Whitehead	2-5 Exuviae; 6-20 Adult	Field record	Wepre Wood		D0158/003/01 , D1295/001/05	LBAP-E	PC, NA
<i>Coenagrion puella</i> (Azure Damselfly / Mursen Las Asur)	SJ283654	2 records, both on 21/07/2006	Allan Brandon	2-5 Adult; 1 Ovipositing female	Field record	Brookhill Nature Reserve		D1295/001/05	LBAP-E	NA
<i>Coenagrion puella</i> (Azure Damselfly / Mursen Las Asur)	SJ292682 (Selected from Interactive Map)	09/06/2018	David Winnard	20+ Adult		Wepre CP		D1117/001/01	LBAP-E	PC
<i>Coenagrion puella</i> (Azure Damselfly / Mursen Las Asur)	SJ2968	31/07/2010	Emma Broad	+ Adult	Field record	Wepre Park, Flintshire		D1295/001/05	LBAP-E	NA
<i>Conocephalum salebrosum</i>	SJ2867	2 records, between 08/04/2008 and 10/04/2012	British Bryological Society Meeting; Shanklin, J.D.			-Withheld-	-Withheld-	D1075/001/06	LI-49[LR], LI-BR-49[LR]	NA
<i>Convallaria majalis</i> (Lily-of-the-valley / Lili'r Dyffrynnoedd)	SJ293677	4 records, between 1989 and July 1989	P.Richards; Paul Richards; Richards, P.; Richards, Paul			Wepre Wood, Connah's Quay; Wepre Wood, Connah's Quay	Dry oak bank; dry oak bank	D1308/001/01 , D0101/001/01 , D1308/002/01	LI-49[LR], LI-50[LR], LI-51[LR], LI-VP-49[LR], LI-VP-50[LR], LI-VP-51[LS]	NA, PC
<i>Cornus sanguinea</i> (Dogwood / Cwyrosyn)	SJ28596531 (GPS Reading)	17/07/2015	Gail Quartly-Bishop; Emily Meilleur; Martyn Stead; John Palmer; Alastair Stevenson			Etna Country Park	BSBI Bramble weekend	D1274/004/01	LI-52[LS]	NA

Species Name	Grid Reference	Date	Recorder(s)	Abundance	Record/Sample Type	Site Name	Notes	Dataset ID	Lists	V
<i>Cornus sanguinea</i> (Dogwood / Cwytrosyn)	SJ2964	27/07/2015	Jonathan Shanklin			Buckley		D1587/003/01	LI-52[LS]	PC
<i>Cornus sanguinea</i> <i>subsp. australis</i>	SJ3067	24/07/2015	Jonathan Shanklin			Aston		D1587/003/01	GBNNSIP, LI-52[LS]	PC
<i>Corvus corax</i> (Raven / Cigfran)	SJ3066	6 records, between 22/10/2012 and 04/12/2015	Hazel Jones	1; 2; 3	Reported to recorder	Hawarden, NW	Survey: Observer data; Flying over. Survey: Observer data; Flying over and calling. Survey: Observer data	D0062/008/01	LBAP-C	NA
<i>Corvus corax</i> (Raven / Cigfran)	SJ2765	21/12/2004	David Owen Jones	2	Reported to recorder	Alltami, E, Brookhill	Survey: Observer data	D0062/008/01	LBAP-C	NA
<i>Corvus corax</i> (Raven / Cigfran)	SJ3165 (Approximate)	5 records, between 04/02/2004 and 28/12/2021	David Owen Jones; Martin G Williams; Mr Steven Davies; Mr Alex Humphreys- Jones	2; 1	Reported to recorder	Hawarden;Hawar den Woods Trail	Survey: Observer data	D0062/008/01 , D1297/047/01	LBAP-C	NA, UA
<i>Corvus corax</i> (Raven / Cigfran)	SJ29276789 (Estimated (Centroid of Site))	31/07/2010	Julie Rogers	1		Wepre Park - Compartment J		D1340/001/01	LBAP-C	KC
<i>Corvus corax</i> (Raven / Cigfran)	SJ2867	28/12/2004	David Owen Jones	1	Reported to recorder	Connah's Quay, Wepre	Survey: Observer data	D0062/008/01	LBAP-C	NA
<i>Corvus corax</i> (Raven / Cigfran)	SJ2966	2 records, between 31/01/2004 and 13/03/2004	David Owen Jones	1	Reported to recorder	Ewloe	Survey: Observer data	D0062/008/01	LBAP-C	NA
<i>Corvus corax</i> (Raven / Cigfran)	SJ2965 (Approximate)	03/01/2020	Mr Alex Humphreys-Jones	1		Mobile-SJ2965		D1297/040/01	LBAP-C	PC
<i>Cottus gobio</i> (Bullhead / Penlletwad)	SJ29276779 (Estimated (Centroid of Site))	31/07/2010	Ian Wallace	5		Wepre Park - Compartment T		D1340/001/01	HDir2, LBAP-C, LBAP-D, LBAP-F, LBAP-T	PC
<i>Cottus gobio</i> (Bullhead / Penlletwad)	SJ29516822 (Estimated (Centroid of Site))	31/07/2010	Ian Wallace	2		Wepre Park - Compartment C		D1340/001/01	HDir2, LBAP-C, LBAP-D, LBAP-F, LBAP-T	PC

Species Name	Grid Reference	Date	Recorder(s)	Abundance	Record/Sample Type	Site Name	Notes	Dataset ID	Lists	V
<i>Cruciata laevipes</i> (Crosswort / Llyisiau'r Groes)	SJ293679 (Estimated (Centroid of Site))	18/04/1985	Donna Hamilton and Phillip Goodman	Rare		Wepre Wood	Broadleaved Woodland	D1239/016/01	LBAP-G, LI- 49[LS], LI-52[LS], LI-VP-49[LS], LI- VP-52[LS]	PC
<i>Cruciata laevipes</i> (Crosswort / Llyisiau'r Groes)	SJ2767	06/09/2016	Jonathan Shanklin			Northop Hall		D1587/010/01	LBAP-G, LI- 49[LS], LI-52[LS], LI-VP-49[LS], LI- VP-52[LS]	PC
<i>Cruciata laevipes</i> (Crosswort / Llyisiau'r Groes)	SJ298675 (Selected from Interactive Map)	13/05/2018	David Winnard	P Flowering		Aston Hill Farm area		D1117/001/01	LBAP-G, LI- 49[LS], LI-52[LS], LI-VP-49[LS], LI- VP-52[LS]	PC
<i>Cuphophyllus</i> <i>pratensis</i> var. <i>pratensis</i> (Meadow Waxcap / Cap Cwyr y Ddôl)	SJ3165	11/10/1981	John Newton		Field record	Hawarden Castle Woods, Hawarden, Flint		D0969/001/05	LBAP-D, LBAP-G	PC
<i>Cuphophyllus</i> <i>virgineus</i> var. <i>virgineus</i> (Snowy Waxcap / Cap Cwyr Claerwyn)	SJ3165	11/10/1981	John Newton		Field record	Hawarden Castle Woods, Hawarden, Flint		D0969/001/05	LBAP-D, LBAP-G	PC
<i>Curruca curruca</i> (Lesser Whitethroat / Llwydfron Fach)	SJ2967	26/04/2007	Richard Castell		Reported to recorder	Connah's Quay, Wepre Wood	Singing. Survey: Observer data	D0062/008/01	LBAP-C, LBAP-D, LBAP-F	NA
<i>Cyanistes</i> <i>caeruleus</i> (Blue Tit / Titw Tomos Las)	SJ280666 (Estimated (Centroid of Site))	07/05/1985	Janice Butler and Dawn Gray		Live Sighting	Ewloe Barn Wood		D1239/016/01	Bern2, LBAP-C	PC

Species Name	Grid Reference	Date	Recorder(s)	Abundance	Record/Sample Type	Site Name	Notes	Dataset ID	Lists	V
<i>Cyanistes caeruleus</i> (Blue Tit / Titw Tomos Las)	SJ3067	2 records, between 24/01/2009 and 14/06/2010	Malcolm Down; Anon	5	Reported to recorder	Shotton, Higher	Activity: FL. Survey: Observer data; Occurrence ID: NBN-GA000656-BGBW2009-16442957-105745075	D0062/008/01 , D1852/002/01	Bern2, LBAP-C	NA, PC
<i>Cyanistes caeruleus</i> (Blue Tit / Titw Tomos Las)	SJ2864 (Approximate)	11 records, between 04/10/2007 and 20/03/2022	Deborah Sainsbury; Trevor G Payne; Anon; Jim Hulse; Mr Glenn Morris; Dr Anne Brenchley	3; 2; 6; 16; 1	Reported to recorder	Buckley, NE; Buckley-Knowle Hill; SJ2864 Buckley NE	Birdtrack; Birdtrack.: Activity: P; BirdTrack; BirdTrack. Activity: S; Survey: Observer data; Occurrence ID: NBN-GA000656-BGBW2009-16441720-105743133	D1297/025/01 , D0062/008/01 , D1852/002/01 , D1297/049/01 , D1297/040/01	Bern2, LBAP-C	PC, NA, UA
<i>Cyanistes caeruleus</i> (Blue Tit / Titw Tomos Las)	SJ2868	3 records, between 05/03/2006 and 29/01/2017	Keith Griffith; Anon	1; 2		Connah's Quay, SW	Birdtrack; BirdTrack; Occurrence ID: NBN-GA000656-BGBW2009-16441527-105744447	D1297/025/01 , D1852/002/01	Bern2, LBAP-C	PC
<i>Cyanistes caeruleus</i> (Blue Tit / Titw Tomos Las)	SJ2968 (Approximate)	5 records, between 24/01/2009 and 06/01/2020	Phil Townsend; RP Jones; Anon; Mr David Winnard	4; 1; 2		Connah's Quay, Wepre Park; Wepre CP	BirdTrack; Activity: NY; Occurrence ID: NBN-GA000656-BGBW2009-16442389-105744983	D1297/025/01 , D1852/002/01 , D1297/040/01	Bern2, LBAP-C	PC
<i>Cyanistes caeruleus</i> (Blue Tit / Titw Tomos Las)	SJ2964	3 records, between 24/01/2009 and 19/01/2017	Ronald Jones; Anon; Recorder Name withheld (obsr845789)	8; 5		Drury; GB-Wales-Buckley-Drury Lane	BirdTrack; Occurrence ID: NBN-GA000656-BGBW2009-16442255-105743405	D1297/025/01 , D1852/002/01 , D0346/003/01	Bern2, LBAP-C	PC, UA

Species Name	Grid Reference	Date	Recorder(s)	Abundance	Record/Sample Type	Site Name	Notes	Dataset ID	Lists	V
<i>Cyanistes caeruleus</i> (Blue Tit / Titw Tomos Las)	SJ3066 (Approximate)	15 records, between 23/05/2008 and 08/01/2020	Anon; M Buckley; Hazel Jones; Jim Hulse; Mr Michael Buckley	2; 3; 1; 5; 6; 1 Juvenile; 5 Juvenile	Reported to recorder	Hawarden, NW;Rivacre Valley Country Park	BirdTrack; Survey: Observer data; Possible pair?. Survey: Observer data; RSPB Big Garden Birdwatch. Survey: Observer data; First juvs of year. Survey: Observer data; Occurrence ID: NBN-GA000656- BGBW2009- 16443129- 105744952; Entered nest box. Survey: Observer data	D1297/025/01 , D0062/008/01 , D1852/002/01 , D1297/040/01	Bern2, LBAP-C	PC, NA
<i>Cyanistes caeruleus</i> (Blue Tit / Titw Tomos Las)	SJ3167	2 records, between 24/01/2009 and 25/05/2014	Zac Hinchcliffe; Anon			Queensferry, S	BirdTrack; Occurrence ID: NBN-GA000656- BGBW2009- 16443943- 105742720	D1297/025/01 , D1852/002/01	Bern2, LBAP-C	PC
<i>Cyanistes caeruleus</i> (Blue Tit / Titw Tomos Las)	SJ3068	3 records, between 24/01/2009 and 26/12/2010	Gary Edwards; Ray Eades; Anon	4; 1		Shotton	Birdtrack;; Occurrence ID: NBN-GA000656- BGBW2009- 16442665- 105742773	D1297/025/01 , D1852/002/01	Bern2, LBAP-C	PC
<i>Cyanistes caeruleus</i> (Blue Tit / Titw Tomos Las)	SJ29516814	31/07/2010	Christine Conway			Wepre Wood, Wepre Park, Connah's Quay		D0969/001/05	Bern2, LBAP-C	PC
<i>Cyanistes caeruleus</i> (Blue Tit / Titw Tomos Las)	SJ294684	12/01/2017	Martyn Harris	1	Field record	Car Park Area Wepre Park, Connah's Quay		D0969/001/05	Bern2, LBAP-C	UA
<i>Cyanistes caeruleus</i> (Blue Tit / Titw Tomos Las)	SJ292654	6 records, between 31/05/2017 and 10/06/2019	Martyn Harris	1; 2 Adult; 2 Juvenile; 2	Field record	Burns Close, Ewloe, Flintshire	Between 10-00 and 12-00.; Between 09-10 and 11-00.	D0969/001/05	Bern2, LBAP-C	UA

Species Name	Grid Reference	Date	Recorder(s)	Abundance	Record/Sample Type	Site Name	Notes	Dataset ID	Lists	V
<i>Cyanistes caeruleus</i> (Blue Tit / Titw Tomos Las)	SJ288675	10/02/2018	Martyn Harris		Field record	Ewloe Castle, Wepre Park Flintshire		D0969/001/05	Bern2, LBAP-C	UA
<i>Cyanistes caeruleus</i> (Blue Tit / Titw Tomos Las)	SJ29686824 (Estimated (Centroid of Site))	2 records, both on 31/07/2010	Julie Rogers	1		Wepre Park - Compartment V		D1340/001/01	Bern2, LBAP-C	KC
<i>Cyanistes caeruleus</i> (Blue Tit / Titw Tomos Las)	SJ29406820 (Estimated (Centroid of Site))	31/07/2010	Julie Rogers	1		Wepre Park - Compartment D		D1340/001/01	Bern2, LBAP-C	KC
<i>Cyanistes caeruleus</i> (Blue Tit / Titw Tomos Las)	SJ276662 (Estimated (Centroid of Site))	2006	Anon			SSSI: Buckley Claypits And Commons		D0026/035/01	Bern2, LBAP-C	NA
<i>Cyanistes caeruleus</i> (Blue Tit / Titw Tomos Las)	SJ309676 (Estimated (Centroid of Transect))	8 records, between April 2004 and May 2006	Anon	2; 1; 3; 14		Deeside	Breeding bird survey	D0026/073/01	Bern2, LBAP-C	NA
<i>Cyanistes caeruleus</i> (Blue Tit / Titw Tomos Las)	SJ302672 (Estimated (Centroid of Site))	29/07/1999	Anon			Aston Wetland	Broad habitat type: Swamp, Tall Herb Fen and Aquatic	D0227/002/01	Bern2, LBAP-C	PC
<i>Cyanistes caeruleus</i> (Blue Tit / Titw Tomos Las)	SJ29636592 (Selected from Interactive Map)	02/05/2014	Paul Martin	1 Nest		Ewloe	Pair using nest box in old poplar tree. Both adults began regular visits and exits today, so assume brood has hatched.	D1117/001/01	Bern2, LBAP-C	PC

Species Name	Grid Reference	Date	Recorder(s)	Abundance	Record/Sample Type	Site Name	Notes	Dataset ID	Lists	V
<i>Cyanistes caeruleus</i> (Blue Tit / Titw Tomos Las)	SJ2967	5 records, between 26/04/2007 and 26/02/2019	Richard Castell; Mr Trevor Payne	2+; 7	Reported to recorder	Connah's Quay, Wepre Wood; SJ2967 Wepre Woods	Survey: Observer data; Agitated behaviour - breeding? Survey: Observer data	D0062/008/01 , D1297/027/01	Bern2, LBAP-C	NA, PC
<i>Cyanistes caeruleus</i> (Blue Tit / Titw Tomos Las)	SJ3165 (Approximate)	6 records, between 15/03/2002 and 13/06/2021	Martin G Williams; Anon; Recorder Name withheld (obsr16727); Mr David Winnard; Mrs Jean Calloway; Mr Alex Humphreys-Jones	10+; 2; 11; 1	Reported to recorder	Hawarden; Hawarden Park; Hawarden Woods Trail	Survey: Observer data; Occurrence ID: NBN-GA000656-BGBW2009-16443661-105743229	D0062/008/01 , D1852/002/01 , D0346/003/01 , D1297/040/01 , D1297/041/01 , D1297/047/01	Bern2, LBAP-C	NA, PC, UA
<i>Cyanistes caeruleus</i> (Blue Tit / Titw Tomos Las)	SJ2965	2 records, between 26/11/2008 and 25/01/2009	Jim Hulse; Anon	3+	Reported to recorder	Ewloe, S	Survey: Observer data; Occurrence ID: NBN-GA000656-BGBW2009-16442320-105744391	D0062/008/01 , D1852/002/01	Bern2, LBAP-C	NA, PC
<i>Cyanistes caeruleus</i> (Blue Tit / Titw Tomos Las)	SJ29276789 (Estimated (Centroid of Site))	31/07/2010	Julie Rogers	6		Wepre Park - Compartment J		D1340/001/01	Bern2, LBAP-C	KC
<i>Cyanistes caeruleus</i> (Blue Tit / Titw Tomos Las)	SJ29516822 (Estimated (Centroid of Site))	31/07/2010	Julie Rogers	2		Wepre Park - Compartment C		D1340/001/01	Bern2, LBAP-C	KC
<i>Cyanistes caeruleus</i> (Blue Tit / Titw Tomos Las)	SJ285682 (Approximate)	12/01/2016	Karl Martin	Present Full-Grown		Llwyni Valley Upper		D1531/001/01	Bern2, LBAP-C	PC
<i>Cyanistes caeruleus</i> (Blue Tit / Titw Tomos Las)	SJ2966	2 records, between 27/06/2008 and 25/01/2009	Anon; Jim Hulse	1	Reported to recorder	Ewloe	Occurrence ID: NBN-GA000656-BGBW2009-16442198-105743364; Survey: Observer data	D1852/002/01 , D0062/008/01	Bern2, LBAP-C	PC, NA

Species Name	Grid Reference	Date	Recorder(s)	Abundance	Record/Sample Type	Site Name	Notes	Dataset ID	Lists	V
<i>Cyanistes caeruleus</i> (Blue Tit / Titw Tomos Las)	SJ2767	24/01/2009 to 25/01/2009	Anon				Occurrence ID: NBN-GA000656- BGBW2009- 16441156- 105743211	D1852/002/01	Bern2, LBAP-C	PC
<i>Cyanistes caeruleus</i> (Blue Tit / Titw Tomos Las)	SJ3166	24/01/2009 to 25/01/2009	Anon				Occurrence ID: NBN-GA000656- BGBW2009- 16443541- 105743116	D1852/002/01	Bern2, LBAP-C	PC
<i>Cyanistes caeruleus</i> (Blue Tit / Titw Tomos Las)	SJ3065	24/01/2009 to 25/01/2009	Anon				Occurrence ID: NBN-GA000656- BGBW2009- 16442662- 105744492	D1852/002/01	Bern2, LBAP-C	PC
<i>Cyanistes caeruleus</i> (Blue Tit / Titw Tomos Las)	SJ2865	2 records, between 24/01/2009 and 29/06/2014	Anon; Recorder Name withheld (obsr326091)	2		GB-Buckley - Liverpool Road	Occurrence ID: NBN-GA000656- BGBW2009- 16441525- 105742730	D1852/002/01 , D0346/003/01	Bern2, LBAP-C	PC, UA
<i>Cyanistes caeruleus</i> (Blue Tit / Titw Tomos Las)	SJ2765 (Approximate)	2 records, between 24/01/2009 and 09/10/2020	Anon; Mr Adrian Hibbert	2		Alltami, N	Occurrence ID: NBN-GA000656- BGBW2009- 16441152- 105742656	D1852/002/01 , D1297/040/01	Bern2, LBAP-C	PC
<i>Cyanistes caeruleus</i> (Blue Tit / Titw Tomos Las)	SJ2867	2 records, between 24/01/2009 and 26/02/2019	Anon; Mr Trevor Payne	7		Sj 2867 Ewloe castle	Occurrence ID: NBN-GA000656- BGBW2009- 16441890- 105742992	D1852/002/01 , D1297/027/01	Bern2, LBAP-C	PC
<i>Cyanistes caeruleus</i> (Blue Tit / Titw Tomos Las)	SJ3064	24/01/2009 to 25/01/2009	Anon				Occurrence ID: NBN-GA000656- BGBW2009- 16442808- 105744316	D1852/002/01	Bern2, LBAP-C	PC

Species Name	Grid Reference	Date	Recorder(s)	Abundance	Record/Sample Type	Site Name	Notes	Dataset ID	Lists	V
<i>Cyanistes caeruleus</i> (Blue Tit / Titw Tomos Las)	SJ286682 (Estimated (Centroid of Site))	24/04/2019	Martin Redhead	1		LLwyni Valley (Upper)		D1857/002/01	Bern2, LBAP-C	PC
<i>Cyanistes caeruleus</i> (Blue Tit / Titw Tomos Las)	SJ2766	2 records, between 10/07/2017 and 10/07/2021	Recorder Name withheld (obsr508556); Recorder Name withheld (obsr1292811)	3		Services;Ewloe Green services (53.191, -3.081)		D0346/003/01 , D0346/002/01	Bern2, LBAP-C	UA
<i>Cyanistes caeruleus</i> (Blue Tit / Titw Tomos Las)	SJ292646 (Estimated (Centroid of Site))	21/10/1985	Janice Butler and Alun Rhys Jones		Live Sighting	Burntwood Pentre Pit		D1239/016/01	Bern2, LBAP-C	PC
<i>Cyanistes caeruleus</i> (Blue Tit / Titw Tomos Las)	SJ287669 (Estimated (Centroid of Site))	21/05/1985	Dawn Gray and Janice Butler		Live Sighting	New Inn Bridge Farm Wood		D1239/016/01	Bern2, LBAP-C	PC
<i>Cyanistes caeruleus</i> (Blue Tit / Titw Tomos Las)	SJ277660 (Estimated (Centroid of Site))	08/05/1985	Dawn Gray and Janice Butler		Live Sighting	Ewloe Barn Industrial Estate		D1239/016/01	Bern2, LBAP-C	PC
<i>Cyanistes caeruleus</i> (Blue Tit / Titw Tomos Las)	SJ276665 (Estimated (Centroid of Site))	18/10/1985	Dawn Gray and Janice Butler		Live Sighting	Castle Brickworks - Ewloe Barn		D1239/016/01	Bern2, LBAP-C	PC
<i>Cyanistes caeruleus</i> (Blue Tit / Titw Tomos Las)	SJ293679 (Estimated (Centroid of Site))	18/04/1985	Donna Hamilton and Phillip Goodman			Wepre Wood		D1239/016/01	Bern2, LBAP-C	PC

Species Name	Grid Reference	Date	Recorder(s)	Abundance	Record/Sample Type	Site Name	Notes	Dataset ID	Lists	V
<i>Cyanistes caeruleus</i> (Blue Tit / Titw Tomos Las)	SJ293680	24/04/2016	Mr R P Jones	1		Wepre Park		D1297/021/01	Bern2, LBAP-C	PC
<i>Cyanistes caeruleus</i> (Blue Tit / Titw Tomos Las)	SJ289685 (Approximate)	12/01/2016	Karl Martin	Present Full-Grown		Llwyni Valley Lower		D1531/001/01	Bern2, LBAP-C	PC
<i>Cyanistes caeruleus</i> (Blue Tit / Titw Tomos Las)	SJ29286545	22/04/2019	Martyn Harris	1	Field record	Burns Close, Ewloe (Flintshire)		D0969/001/05	Bern2, LBAP-C	UA
<i>Cyanistes caeruleus</i> (Blue Tit / Titw Tomos Las)	SJ29276544	15/07/2019	Martyn Harris	1	Field record	Garden, Burns Close, Ewloe, (Flintshire)		D0969/001/05	Bern2, LBAP-C	UA
<i>Cyanistes caeruleus</i> (Blue Tit / Titw Tomos Las)	SJ287683 (Estimated (Centroid of Site))	16/06/2022	Kate Wilson	4		Llwyni Valley Upper		D1531/001/01	Bern2, LBAP-C	UA
<i>Cyprinus carpio</i> (Common Carp / Cerpyn)	SJ2867665396 (Supplied by Original Recorder)	12/08/2003	Jan Wilkinson	Present		Pond BCC50 - Globe Pool		D1045/001/01	GBNNSIP, INNS, INNS-W, LBAP-C	NA
<i>Cyprinus carpio</i> (Common Carp / Cerpyn)	SJ29226832 (Estimated (Centroid of Site))	31/07/2010	Richard Gallon & Tim May	Several		Wepre Park - Compartment F		D1340/001/01	GBNNSIP, INNS, INNS-W, LBAP-C	PC
<i>Dactylorhiza purpurella</i> (Northern Marsh-orchid / Tegeirian-y-Gors Gogleddol)	SJ280655 (Estimated (Centroid of Site))	Before ~ February 2003	Anon			SSSI: Buckley Claypits And Commons		D0026/037/01	LI-50[LS], LI-51[LS], LI-VP-50[LNS], LI-VP-51[LS], LI-VP-52	PC

Species Name	Grid Reference	Date	Recorder(s)	Abundance	Record/Sample Type	Site Name	Notes	Dataset ID	Lists	V
<i>Dendrocopos major</i> (Great Spotted Woodpecker / Cnocell Fraith Fwyaf)	SJ29636592	31/07/2014	Paul Martin	1 Juvenile		Ewloe	Visiting peanut feeder several times a day for two weeks.	D1117/001/01	Bern2, LBAP-C	PC
<i>Dendrocopos major</i> (Great Spotted Woodpecker / Cnocell Fraith Fwyaf)	SJ2967	2 records, between 10/05/2008 and 26/02/2019	Richard Castell; Mr Trevor Payne	1	Reported to recorder	Connah's Quay, Wepre Wood; SJ2967 Wepre Woods	Activity: H. Survey: Observer data	D0062/008/01 , D1297/027/01	Bern2, LBAP-C	NA, PC
<i>Dendrocopos major</i> (Great Spotted Woodpecker / Cnocell Fraith Fwyaf)	SJ2968	2 records, between 24/01/2009 and 19/03/2015	Phil Townsend; Anon	1		Connah's Quay, Wepre Park	BirdTrack; Occurrence ID: NBN-GA000656-BGBW2009-16442390-106429701	D1297/025/01 , D1852/002/01	Bern2, LBAP-C	PC
<i>Dendrocopos major</i> (Great Spotted Woodpecker / Cnocell Fraith Fwyaf)	SJ3066 (Approximate)	18 records, between 06/06/2012 and 08/01/2020	M Buckley; Hazel Jones; Mr Michael Buckley	1; 1 Female; 1 Juvenile; 1 Male; 2 Juvenile	Reported to recorder	Hawarden, NW; Rivacre Valley Country Park	BirdTrack; Survey: Observer data; RSPB Big Garden Birdwatch. Survey: Observer data	D1297/025/01 , D0062/008/01 , D1297/040/01	Bern2, LBAP-C	PC, NA
<i>Dendrocopos major</i> (Great Spotted Woodpecker / Cnocell Fraith Fwyaf)	SJ3165 (Approximate)	5 records, between 07/03/2004 and 18/09/2021	Hazel Jones; David Owen Jones; Mr Steven Davies; Mr Alex Humphreys-Jones	2; 1	Reported to recorder	Hawarden; Hawarden Woods Trail	Flying over. Survey: Observer data; Survey: Observer data	D0062/008/01 , D1297/047/01	Bern2, LBAP-C	NA, UA

Species Name	Grid Reference	Date	Recorder(s)	Abundance	Record/Sample Type	Site Name	Notes	Dataset ID	Lists	V
<i>Dendrocopos major</i> (Great Spotted Woodpecker / Cnocell Fraith Fwyaf)	SJ28816751 (Estimated Centroid of Site)	31/07/2010	Julie Rogers	1		Wepre Park - Compartment O		D1340/001/01	Bern2, LBAP-C	KC
<i>Dendrocopos major</i> (Great Spotted Woodpecker / Cnocell Fraith Fwyaf)	SJ28676843 (Selected from Interactive Map)	January 2019	Mike Lewis	1	Live Sighting	Broad Oak Wood		D1531/001/01	Bern2, LBAP-C	PC
<i>Dendrocopos major</i> (Great Spotted Woodpecker / Cnocell Fraith Fwyaf)	SJ2767	24/01/2009 to 25/01/2009	Anon				Occurrence ID: NBN-GA000656-BGBW2009-16441091-106429649	D1852/002/01	Bern2, LBAP-C	PC
<i>Dendrocopos major</i> (Great Spotted Woodpecker / Cnocell Fraith Fwyaf)	SJ3064	24/01/2009 to 25/01/2009	Anon				Occurrence ID: NBN-GA000656-BGBW2009-16442808-106429772	D1852/002/01	Bern2, LBAP-C	PC
<i>Dendrocopos major</i> (Great Spotted Woodpecker / Cnocell Fraith Fwyaf)	SJ3166 (Approximate)	2 records, between 24/01/2009 and 21/05/2022	Anon; Mr Alex Humphreys-Jones	1+		St Deiniols Church and Cemetry, Hawarden	Occurrence ID: NBN-GA000656-BGBW2009-16443479-106429713	D1852/002/01 , D1297/049/01	Bern2, LBAP-C	PC, UA

Species Name	Grid Reference	Date	Recorder(s)	Abundance	Record/Sample Type	Site Name	Notes	Dataset ID	Lists	V
<i>Dendrocopos major</i> (Great Spotted Woodpecker / Cnocell Fraith Fwyaf)	SJ2867	2 records, between 24/01/2009 and 26/02/2019	Anon; Mr Trevor Payne	2		Sj 2867 Ewloe castle	Occurrence ID: NBN-GA000656-BGBW2009-16441585-106429801	D1852/002/01 , D1297/027/01	Bern2, LBAP-C	PC
<i>Dendrocopos major</i> (Great Spotted Woodpecker / Cnocell Fraith Fwyaf)	SJ2868	24/01/2009 to 25/01/2009	Anon				Occurrence ID: NBN-GA000656-BGBW2009-16441892-106429527	D1852/002/01	Bern2, LBAP-C	PC
<i>Dendrocopos major</i> (Great Spotted Woodpecker / Cnocell Fraith Fwyaf)	SJ2865	2 records, between 15/04/2004 and 29/06/2014	David Owen Jones; Recorder Name withheld (obsr326091)	1	Reported to recorder	Buckley, NNE;GB-Buckley - Liverpool Road	Survey: Observer data	D0062/008/01 , D0346/003/01	Bern2, LBAP-C	NA, UA
<i>Dendrocopos major</i> (Great Spotted Woodpecker / Cnocell Fraith Fwyaf)	SJ287683 (Estimated Centroid of Site)	16/06/2022	Kate Wilson	1		Llwyni Valley Upper		D1531/001/01	Bern2, LBAP-C	UA
<i>Dicranum tauricum</i> (Fragile Fork-moss)	SJ3165	17/09/2011	Callaghan, D.A.			-Withheld-	-Withheld-	D1075/001/06	LBAP-F, LI-50[LR], LI-51[LR], LI-BR-50[LR], LI-BR-51[LR]	NA

Species Name	Grid Reference	Date	Recorder(s)	Abundance	Record/Sample Type	Site Name	Notes	Dataset ID	Lists	V
<i>Diplotaxis tenuifolia</i> (Perennial Wall-rocket / Roced-y-Muriau Meinddail)	SJ3167	24/07/2015	Jonathan Shanklin			Clay Hill		D1587/003/01	GBNNSIP, LBAP-C, LBAP-G, LI-49[LR], LI-50, LI-51[LS], LI-VP-49[LR]	PC
<i>Diplotaxis tenuifolia</i> (Perennial Wall-rocket / Roced-y-Muriau Meinddail)	SJ2865	27/07/2015	Jonathan Shanklin			Buckley, Etna Woods	Car park mound	D1587/003/01	GBNNSIP, LBAP-C, LBAP-G, LI-49[LR], LI-50, LI-51[LS], LI-VP-49[LR]	PC
<i>Diplotaxis tenuifolia</i> (Perennial Wall-rocket / Roced-y-Muriau Meinddail)	SJ27476624	06/09/2016	Jonathan Shanklin			Northop Hall C	Spoil bank	D1587/010/01	GBNNSIP, LBAP-C, LBAP-G, LI-49[LR], LI-50, LI-51[LS], LI-VP-49[LR]	PC
<i>Dipsacus fullonum</i> (Wild Teasel / Llysiau'r Cribau)	SJ3068	24/07/2014	Jonathan Shanklin			Shotton		D1587/002/01	LI-48[LR], LI-VP-48[LR]	PC
<i>Dipsacus fullonum</i> (Wild Teasel / Llysiau'r Cribau)	SJ28886808 (GPS Reading)	17/07/2015	Gail Quartly-Bishop; Emily Meilleur; John Palmer; Alastair Stevenson; Martyn Stead			Wepre Park	BSBI Bramble meeting	D1274/004/01	LI-48[LR], LI-VP-48[LR]	NA
<i>Dipsacus fullonum</i> (Wild Teasel / Llysiau'r Cribau)	SJ2865	27/07/2015	Jonathan Shanklin			Buckley, Etna Woods		D1587/003/01	LI-48[LR], LI-VP-48[LR]	PC
<i>Dipsacus fullonum</i> (Wild Teasel / Llysiau'r Cribau)	SJ3167	24/07/2015	Jonathan Shanklin			Clay Hill		D1587/003/01	LI-48[LR], LI-VP-48[LR]	PC
<i>Egretta garzetta</i> (Little Egret / Crëyr Bach)	SJ294680 (Selected from Interactive Map)	13/01/2015	Huw Morgan	1 Full-Grown		Wepre Park	Perched in tree just upstream from waterfall.	D1117/001/01	BDir1, Bern2, CITES-A, LBAP-C, LBAP-G	PC

Species Name	Grid Reference	Date	Recorder(s)	Abundance	Record/Sample Type	Site Name	Notes	Dataset ID	Lists	V
<i>Egretta garzetta</i> (Little Egret / Crëyr Bach)	SJ309676 (Estimated Centroid of Transect))	17/02/2006	Anon	1		Deeside		D0026/073/01	BDir1, Bern2, CITES-A, LBAP-C, LBAP-G	NA
<i>Egretta garzetta</i> (Little Egret / Crëyr Bach)	SJ289676	12/01/2017	Martyn Harris	3	Field record	Wepre Brook, Wepre Wood, Wepre Park, Connah's Quay	North east of Ewloe Castle.	D0969/001/05	BDir1, Bern2, CITES-A, LBAP-C, LBAP-G	PC
<i>Elymus caninus</i> (Bearded Couch / Marchwellt y Coed)	SJ293679 (Estimated Centroid of Site))	18/04/1985	Denice Leach and Amanda Gall	Rare		Wepre Wood	Ruderal Tall Herb	D1239/016/01	LI-52[LS], LI-VP-52[LR]	PC
<i>Elymus caninus</i> (Bearded Couch / Marchwellt y Coed)	SJ291651 (Estimated Centroid of Site))	25/09/1985	John Osley and Alun Rhys Jones	Rare		Mount Pleasant Pit - Burntwood Pentre	Broadleaved Woodland	D1239/016/01	LI-52[LS], LI-VP-52[LR]	PC
<i>Elymus caninus</i> (Bearded Couch / Marchwellt y Coed)	SJ29286802 (Estimated Centroid of Site))	31/07/2010	Amanda Davies			Wepre Park - Compartment I		D1340/001/01	LI-52[LS], LI-VP-52[LR]	PC
<i>Elymus caninus</i> (Bearded Couch / Marchwellt y Coed)	SJ29276789 (Estimated Centroid of Site))	31/07/2010	Amanda Davies			Wepre Park - Compartment J		D1340/001/01	LI-52[LS], LI-VP-52[LR]	PC
<i>Elymus caninus</i> (Bearded Couch / Marchwellt y Coed)	SJ29686824 (Estimated Centroid of Site))	31/07/2010	Emily Meilleur			Wepre Park - Compartment V		D1340/001/01	LI-52[LS], LI-VP-52[LR]	PC

Species Name	Grid Reference	Date	Recorder(s)	Abundance	Record/Sample Type	Site Name	Notes	Dataset ID	Lists	V
<i>Enallagma cyathigerum</i> (Common Blue Damselfly / Mursen Las Gyffredin)	SJ296681 (Estimated Centroid of Site)	2 records, both on 05/08/1982	Day, Paul; P. Day	+ Adult	Field record	Wepre Wood		D0158/003/01 , D1295/001/05	LBAP-E	PC, NA
<i>Enallagma cyathigerum</i> (Common Blue Damselfly / Mursen Las Gyffredin)	SJ29226832 (Estimated Centroid of Site)	31/07/2010	Emma Broad	1		Wepre Park - Compartment F; Pond at Wepre Park		D1340/001/01	LBAP-E	PC
<i>Enallagma cyathigerum</i> (Common Blue Damselfly / Mursen Las Gyffredin)	SJ2968	31/07/2010	Emma Broad	+ Adult	Field record	Wepre Park, Flintshire		D1295/001/05	LBAP-E	NA
<i>Enallagma cyathigerum</i> (Common Blue Damselfly / Mursen Las Gyffredin)	SJ286654	2 records, both on 14/07/2006	Allan Brandon	1 Copulating Pair; + Adult	Field record	The Globe fish pond		D1295/001/05	LBAP-E	NA
<i>Enallagma cyathigerum</i> (Common Blue Damselfly / Mursen Las Gyffredin)	SJ283654	3 records, between 21/07/2006 and 30/07/2007	Allan Brandon	6-20 Adult; 21-100 Adult; 3 Copulating Pair	Field record	Brookhill Nature Reserve		D1295/001/05	LBAP-E	NA

Species Name	Grid Reference	Date	Recorder(s)	Abundance	Record/Sample Type	Site Name	Notes	Dataset ID	Lists	V
<i>Epilobium roseum</i> (Pale Willowherb / Helyglys Gwelw)	SJ277660 (Estimated Centroid of Site)	2 records, both on 08/05/1985	Dawn Gray and Janice Butler	Frequent/Occasional; Rare		Ewloe Barn Industrial Estate	Semi-natural Broadleaved Woodland; Unimproved Neutral Grassland	D1239/016/01	LBAP-G, LI-49[LR], LI-VP-49[LR], LI-VP-50[LNS], LI-VP-51[LR]	PC
<i>Epipactis helleborine</i> (Broad-leaved Helleborine / Y Galdrist Lydanddail)	SJ309676 (Estimated Centroid of Transect)	2007	Anon			Deeside; Bostock Gravel Pit	Translocation of specimens from this site	D0026/073/01	LBAP-G, LI-48[LS], LI-49[LS], LI-52[LR], LI-VP-48[LS], LI-VP-49[LS], LI-VP-52[LS]	PC
<i>Equisetum sylvaticum</i> (Wood Horsetail / Marchrawnnen y Coed)	SJ283656 (Supplied by Original Recorder)	01/09/1986	Goronwy Wynne			Ewloe; Ewloe Hall	Field hedge bordering scrub - proposed site of Open cast coal mine	D0101/001/01	LI-49[LS], LI-52[LR], LI-VP-49[LS], LI-VP-51[LS], LI-VP-52[LR]	PC
<i>Equisetum sylvaticum</i> (Wood Horsetail / Marchrawnnen y Coed)	SJ2865	2 records, between 2015 and 27/07/2015	Jonathan Shanklin; Shanklin, Jonathan D.			Buckley		D1587/003/01 , D1308/002/01	LI-49[LS], LI-52[LR], LI-VP-49[LS], LI-VP-51[LS], LI-VP-52[LR]	PC, NA
<i>Equisetum telmateia</i> (Great Horsetail / Marchrawnnen Fawr)	SJ2964768117 (Supplied by Original Recorder)	13/08/2003 to 16/09/2003	Jan Wilkinson	Present		Pond CQ25 - Taylors Pond		D1045/001/01	LI-48[LS], LI-VP-48[LS]	NA
<i>Equisetum telmateia</i> (Great Horsetail / Marchrawnnen Fawr)	SJ287669 (Estimated Centroid of Site)	3 records, all on 21/05/1985	Dawn Gray and Janice Butler	Locally Abundant; Frequent/Occasional		New Inn Bridge Farm Wood	Semi-natural Broadleaved Woodland (Wet); Ruderal Tall Herb; Other Tall Herb	D1239/016/01	LI-48[LS], LI-VP-48[LS]	PC

Species Name	Grid Reference	Date	Recorder(s)	Abundance	Record/Sample Type	Site Name	Notes	Dataset ID	Lists	V
<i>Equisetum telmateia</i> (Great Horsetail / Marchraunnen Fawr)	SJ293679 (Estimated Centroid of Site)	2 records, both on 18/04/1985	Donna Hamilton and Phillip Goodman	Rare		Wepre Wood	Broadleaved Woodland; Broadleaved Woodland (Wet)	D1239/016/01	LI-48[LS], LI-VP-48[LS]	PC
<i>Equisetum telmateia</i> (Great Horsetail / Marchraunnen Fawr)	SJ29276789 (Estimated Centroid of Site)	2 records, both on 31/07/2010	Ian Wallace; Amanda Davies			Wepre Park - Compartment J		D1340/001/01	LI-48[LS], LI-VP-48[LS]	PC
<i>Equisetum telmateia</i> (Great Horsetail / Marchraunnen Fawr)	SJ295681 (Selected from Interactive Map)	06/01/2020	David Winnard	P		Wepre CP		D1117/001/01	LI-48[LS], LI-VP-48[LS]	PC
<i>Equisetum telmateia</i> (Great Horsetail / Marchraunnen Fawr)	SJ28596531 (GPS Reading)	17/07/2015	Gail Quartly-Bishop; Emily Meilleur; Martyn Stead; John Palmer; Alastair Stevenson			Etna Country Park	BSBI Bramble weekend	D1274/004/01	LI-48[LS], LI-VP-48[LS]	NA
<i>Equisetum telmateia</i> (Great Horsetail / Marchraunnen Fawr)	SJ3066	24/07/2015	Jonathan Shanklin			Ewloe		D1587/003/01	LI-48[LS], LI-VP-48[LS]	PC
<i>Equisetum telmateia</i> (Great Horsetail / Marchraunnen Fawr)	SJ2767	06/09/2016	Jonathan Shanklin			Northop Hall		D1587/010/01	LI-48[LS], LI-VP-48[LS]	PC

Species Name	Grid Reference	Date	Recorder(s)	Abundance	Record/Sample Type	Site Name	Notes	Dataset ID	Lists	V
<i>Equisetum telmateia</i> (Great Horsetail / Marchrawnen Fawr)	SJ2967	10/04/2012	Jonathan Shanklin			Wepre Park		D1587/013/01	LI-48[LS], LI-VP-48[LS]	PC
<i>Equisetum telmateia</i> (Great Horsetail / Marchrawnen Fawr)	SJ2968	10/04/2012	Jonathan Shanklin			Wepre Park		D1587/013/01	LI-48[LS], LI-VP-48[LS]	PC
<i>Erigeron acris</i> (Blue Fleabane / Amrhydlywd Glas)	SJ3165	03/08/2019	Jonathan D Shanklin			Hawarden C		D1587/030/01	LBAP-G, LI-48[LR], LI-49[LS], LI-52[LS], LI-VP-48[LR], LI-VP-49[LS], LI-VP-50[LNS]	PC
<i>Erythromma najas</i> (Red-eyed Damselfly / Mursen Lygatgoch Fawr)	SJ29226832 <i>(Estimated Centroid of Site)</i>	31/07/2010	Emma Broad	2		Wepre Park - Compartment F; Pond at Wepre Park		D1340/001/01	LBAP-E	PC
<i>Erythromma najas</i> (Red-eyed Damselfly / Mursen Lygatgoch Fawr)	SJ283654	21/07/2006	Allan Brandon	1 Adult	Field record	Brookhill Nature Reserve		D1295/001/05	LBAP-E	NA
<i>Erythromma najas</i> (Red-eyed Damselfly / Mursen Lygatgoch Fawr)	SJ292682 <i>(Selected from Interactive Map)</i>	09/06/2018	David Winnard	12+ Adult		Wepre CP		D1117/001/01	LBAP-E	KC

Species Name	Grid Reference	Date	Recorder(s)	Abundance	Record/Sample Type	Site Name	Notes	Dataset ID	Lists	V
<i>Erythromma najas</i> (Red-eyed Damselfly / Mursen Lygatgoch Fawr)	SJ2968	31/07/2010	Emma Broad	+ Adult	Field record	Wepre Park, Flintshire		D1295/001/05	LBAP-E	NA
<i>Eucladium verticillatum</i> (Whorled Tufa-moss)	SJ2867	2 records, between 1970 and 08/04/2008	Hill, M.O.; British Bryological Society Meeting			-Withheld-	-Withheld-	D1075/001/06	LI-48[EX], LI-BR-48[EX]	NA
<i>Euphorbia lathyris</i> (Caper Spurge / Llaethlys Caprys)	SJ29076841 (Selected from Interactive Map)	30/06/2018	Keely Bigland	1 Flowering		67 uplands avenue (back garden)	Found growing wild, not planted	D1117/001/01	CITES-B, GBNNSIP, LBAP-G, LI-49[LS], LI-51[LR], LI-VP-49[LS]	KC
<i>Euphorbia lathyris</i> (Caper Spurge / Llaethlys Caprys)	SJ290672	10/04/2012	Jonathan Shanklin			Wepre Park	Bank by footpath	D1587/013/01	CITES-B, GBNNSIP, LBAP-G, LI-49[LS], LI-51[LR], LI-VP-49[LS]	PC
<i>Euphorbia lathyris</i> (Caper Spurge / Llaethlys Caprys)	SJ29496682	18/04/2017	Jonathan D Shanklin			Ewloe	One plant on gravel drive	D1587/015/01	CITES-B, GBNNSIP, LBAP-G, LI-49[LS], LI-51[LR], LI-VP-49[LS]	PC
<i>Fallopia convolvulus</i> (Black-bindweed / Y Glymog Ddu)	SJ3167	24/07/2015	Jonathan Shanklin			Clay Hill		D1587/003/01	GBNNSIP, LI-48[LS], LI-VP-48[LS]	PC
<i>Favonius quercus</i> (Purple Hairstreak / Brithribin Porffor)	SJ2967 (Estimated Centroid of Site)	2 records, between 06/08/1994 and 01/08/2004	Rob W Whitehead	2	Field record	Wepre Park	Breeding: No. Mature: Yes. Record type: Field record / observation; Actually at SJ299684 outside park	D0127/001/02 , D1373/001/05	LBAP-C	NA
<i>Favonius quercus</i> (Purple Hairstreak / Brithribin Porffor)	SJ29686824 (Estimated Centroid of Site)	31/07/2010	Gill Seddon & Kate Taylor	1 Female		Wepre Park - Compartment V		D1340/001/01	LBAP-C	PC

Species Name	Grid Reference	Date	Recorder(s)	Abundance	Record/Sample Type	Site Name	Notes	Dataset ID	Lists	V
<i>Fissidens gracilifolius</i> (Narrow-leaved Pocket-moss)	SJ2867	08/04/2008	British Bryological Society Meeting			-Withheld-	-Withheld-	D1075/001/06	LBAP-F, LI-49[LR], LI-50[LR], LI-51[LR], LI-BR-49[LR], LI-BR-50[LR], LI-BR-51[LR]	NA
<i>Fissidens taxifolius</i> (Common Pocket-moss)	SJ3165	17/09/2011	Callaghan, D.A.			-Withheld-	-Withheld-	D1075/001/06	LI-48[LR], LI-49[LR], LI-BR-48[LR], LI-BR-49[LR]	NA
<i>Galium uliginosum</i> (Fen Bedstraw / Briwydd y Fign)	SJ302672 (Estimated (Centroid of Site))	29/07/1999	Anon			Aston Wetland	R (DAFOR). Broad habitat type: Swamp, Tall Herb Fen and Aquatic	D0227/002/01	LI-49[LS], LI-51[LS], LI-52[LS], LI-VP-49[LS], LI-VP-50[LNS], LI-VP-52[LS]	PC
<i>Galium uliginosum</i> (Fen Bedstraw / Briwydd y Fign)	SJ299675 (Estimated (Centroid of Site))	25/06/1999	Emily Meilleur			Sea View Wetland	R (DAFOR). Broad habitat type: Grassland and Marsh	D0227/002/01	LI-49[LS], LI-51[LS], LI-52[LS], LI-VP-49[LS], LI-VP-50[LNS], LI-VP-52[LS]	PC
<i>Gasterosteus aculeatus</i> (Three-spined Stickleback / Crothell Dri Phigyn)	SJ2938068130 (GPS Reading)	26/06/2003	Jan Wilkinson	Present		Pond CQ21		D1045/001/01	LBAP-C	NA
<i>Gasterosteus aculeatus</i> (Three-spined Stickleback / Crothell Dri Phigyn)	SJ29516822 (Estimated (Centroid of Site))	31/07/2010	Ian Wallace	1		Wepre Park - Compartment C; Riffle, Wepre Brook		D1340/001/01	LBAP-C	PC
<i>Geastrum triplex</i> (Collared Earthstar / Seren Ddaear Dorchog)	SJ285682	18/01/2022	Duncan Crawford	3		Llwyni Valley Upper		D1531/001/01	LBAP-D	KC

Species Name	Grid Reference	Date	Recorder(s)	Abundance	Record/Sample Type	Site Name	Notes	Dataset ID	Lists	V
<i>Geranium pusillum</i> (Small-flowered Crane's-bill / Pig-yr-Aran Fân-Flodeuog)	SJ3165	10/02/2014	Jonathan Shanklin			Hawarden C		D1587/002/01	LBAP-G, LI-48[LR], LI-49[LS], LI-51[LS], LI-52[LS], LI-VP-48[LR], LI-VP-49[LS], LI-VP-52[LS]	PC
<i>Geranium pusillum</i> (Small-flowered Crane's-bill / Pig-yr-Aran Fân-Flodeuog)	SJ308674	3 records, between 20/05/1996 and 31/05/1996	Stephen (Steve) McWilliam	occasional mature; 3 mature	Field record	A494 Roundabout, Garden City, Hawarden; A494 Dual Carriageway (South-east side), Queensferry	Flowering	D0969/001/05	LBAP-G, LI-48[LR], LI-49[LS], LI-51[LS], LI-52[LS], LI-VP-48[LR], LI-VP-49[LS], LI-VP-52[LS]	PC
<i>Geranium pusillum</i> (Small-flowered Crane's-bill / Pig-yr-Aran Fân-Flodeuog)	SJ2966	18/04/2017	Jonathan D Shanklin			Ewloe		D1587/015/01	LBAP-G, LI-48[LR], LI-49[LS], LI-51[LS], LI-52[LS], LI-VP-48[LR], LI-VP-49[LS], LI-VP-52[LS]	PC
<i>Geranium rotundifolium</i> (Round-leaved Crane's-bill / Pig-yr-Aran Grynddail)	SJ308674	20/05/1996	Stephen (Steve) McWilliam	occasional mature	Field record	A494 Roundabout, Garden City, Hawarden	Flowering	D0969/001/05	LI-52[LR]	PC
<i>Geum rivale</i> (Water Avens / Mappgoll Glan y Dwr)	SJ293679 (Estimated Centroid of Site)	18/04/1985	Donna Hamilton and Phillip Goodman	Rare		Wepre Wood	Broadleaved Woodland	D1239/016/01	LI-52[LR], LI-VP-52[LR]	PC
<i>Geum rivale</i> (Water Avens / Mappgoll Glan y Dwr)	SJ2967	10/04/2012	Jonathan Shanklin			Wepre Park		D1587/013/01	LI-52[LR], LI-VP-52[LR]	PC

Species Name	Grid Reference	Date	Recorder(s)	Abundance	Record/Sample Type	Site Name	Notes	Dataset ID	Lists	V
<i>Gliophorus psittacinus</i> (Parrot Waxcap / Cap Cwyr y Parot)	SJ3165	11/10/1981	John Newton		Field record	Hawarden Castle Woods, Hawarden, Flint		D0969/001/05	LBAP-D, LBAP-G	PC
<i>Glyceria maxima</i> (Reed Sweet-grass / Melyswellt y Gamlas)	SJ2979868230 (Supplied by Original Recorder)	13/08/2003 to 16/09/2003	Jan Wilkinson	Present		Pond CQ29 - Taylors Long Pond		D1045/001/01	LI-49[LR], LI-VP-49[LR], LI-VP-50[LNS]	NA
<i>Glyceria maxima</i> (Reed Sweet-grass / Melyswellt y Gamlas)	SJ2968	10/04/2012	Jonathan Shanklin			Wepre Park		D1587/013/01	LI-49[LR], LI-VP-49[LR], LI-VP-50[LNS]	PC
<i>Glyceria notata</i> (Plicate Sweet-grass / Melyswellt Plygedig)	SJ3066	03/08/2019	Jonathan D Shanklin			Ewloe		D1587/030/01	LBAP-G, LI-48[LR], LI-49[LS], LI-VP-48[LR], LI-VP-49[LS], LI-VP-50[LNS]	PC
<i>Glyceria notata</i> (Plicate Sweet-grass / Melyswellt Plygedig)	SJ2865	27/07/2015	Jonathan Shanklin			Buckley, Etna Woods		D1587/003/01	LBAP-G, LI-48[LR], LI-49[LS], LI-VP-48[LR], LI-VP-49[LS], LI-VP-50[LNS]	PC
<i>Hieracium sect. Sabauda</i>	SJ3165	03/08/2019	Jonathan D Shanklin			Hawarden C	Recorded as 'Hieracium sabaudum agg.'	D1587/030/01	LI-50[LR]	PC
<i>Hookeria lucens</i> (Shining Hookeria)	SJ2867	08/04/2008	British Bryological Society Meeting			-Withheld-	-Withheld-	D1075/001/06	LBAP-C	NA
<i>Hygroamblystegium varium</i> (Willow Feather-moss)	SJ2967	1908	Wheldon, J.A.			-Withheld-	-Withheld-	D1075/001/06	LBAP-C, LBAP-F, LI-48[LR], LI-49[EX], LI-50[LR], LI-51[LR], LI-52[LR], LI-BR-48[LR], LI-BR-49[EX], LI-BR-50[LR], LI-BR-51[LR], LI-BR-52[LR]	NA

Species Name	Grid Reference	Date	Recorder(s)	Abundance	Record/Sample Type	Site Name	Notes	Dataset ID	Lists	V
<i>Hygrocybe ceracea</i> (Butter Waxcap / Cap Cwyr Ymenyn)	SJ3165	11/10/1981	John Newton		Field record	Hawarden Castle Woods, Hawarden, Flint		D0969/001/05	LBAP-D, LBAP-G	PC
<i>Hygrocybe chlorophana</i> (Golden Waxcap / Cap Cwyr Euraidd)	SJ3165	11/10/1981	John Newton		Field record	Hawarden Castle Woods, Hawarden, Flint		D0969/001/05	LBAP-D, LBAP-G	PC
<i>Hygrocybe coccinea</i> (Scarlet Waxcap / Cap Cwyr Coch)	SJ3165	11/10/1981	John Newton		Field record	Hawarden Castle Woods, Hawarden, Flint		D0969/001/05	LBAP-D, LBAP-G	PC
<i>Hygrocybe conica</i> (Blackening Waxcap / Cap Cwyr Duol)	SJ3165	11/10/1981	John Newton		Field record	Hawarden Castle Woods, Hawarden, Flint		D0969/001/05	LBAP-D, LBAP-G	PC
<i>Hypericum perforatum x maculatum = H. x desetangsii</i> (Des Etangs' St John's-wort / Eurinllys Des Etangs)	SJ2767	2 records, between 2016 and 06/09/2016	Jonathan Shanklin; Shanklin, Jonathan D.			Northop Hall		D1587/010/01 , D1308/002/01	LI-48[LS], LI-49[LR], LI-52[LS], LI-VP-48[LS], LI-VP-49[LR], LI-VP-51	PC, NA
<i>Ischnura elegans</i> (Blue-tailed Damselfly / Mursen Dinlas Gyffredin)	SJ29226832 (Estimated Centroid of Site)	3 records, all on 31/07/2010	Emma Broad; Tim May	1; 4		Wepre Park - Compartment F; Pond; Pond at Wepre Park		D1340/001/01	LBAP-E	KC, PC

Species Name	Grid Reference	Date	Recorder(s)	Abundance	Record/Sample Type	Site Name	Notes	Dataset ID	Lists	V
<i>Ischnura elegans</i> (Blue-tailed Damselfly / Mursen Dinlas Gyffredin)	SJ2868 (Estimated Centroid of Site)	27/08/1990	Weldrick, Julian C			Gathering Wood	Connahs Quay	D0158/003/01	LBAP-E	PC
<i>Ischnura elegans</i> (Blue-tailed Damselfly / Mursen Dinlas Gyffredin)	SJ292684 (Estimated Centroid of Site)	2 records, both on 27/08/1990	Weldrick, Julian C; Julian C. Weldrick	1 Adult	Field record	Wepre Park, RosyPool	Connahs Quay, Phase One Habitat Code: G1	D0158/003/01 , D1295/001/05	LBAP-E	PC, NA
<i>Ischnura elegans</i> (Blue-tailed Damselfly / Mursen Dinlas Gyffredin)	SJ295680 (Estimated Centroid of Site)	2 records, both on 09/07/1988	Whitehead, R W; R.W. Whitehead	21-100 Adult	Field record	Wepre Wood		D0158/003/01 , D1295/001/05	LBAP-E	PC, NA
<i>Ischnura elegans</i> (Blue-tailed Damselfly / Mursen Dinlas Gyffredin)	SJ286654	14/07/2006	Allan Brandon	6-20 Adult	Field record	The Globe fish pond		D1295/001/05	LBAP-E	NA
<i>Ischnura elegans</i> (Blue-tailed Damselfly / Mursen Dinlas Gyffredin)	SJ283654	2 records, between 21/07/2006 and 30/07/2007	Allan Brandon	6-20 Adult; 21-100 Adult	Field record	Brookhill Nature Reserve		D1295/001/05	LBAP-E	NA
<i>Ischnura elegans</i> (Blue-tailed Damselfly / Mursen Dinlas Gyffredin)	SJ28096516	30/07/2007	Allan Brandon	1 Adult	Field record	Hill Farm pond, Buckley Mountain		D1295/001/05	LBAP-E	NA

Species Name	Grid Reference	Date	Recorder(s)	Abundance	Record/Sample Type	Site Name	Notes	Dataset ID	Lists	V
<i>Ischnura elegans</i> (Blue-tailed Damselfly / Mursen Dinlas Gyffredin)	SJ292682 (Selected from Interactive Map)	09/06/2018	David Winnard	20+ Adult		Wepre CP		D1117/001/01	LBAP-E	PC
<i>Ischnura elegans</i> (Blue-tailed Damselfly / Mursen Dinlas Gyffredin)	SJ2968	31/07/2010	Emma Broad	+ Adult	Field record	Wepre Park, Flintshire		D1295/001/05	LBAP-E	NA
<i>Jacobaea erucifolia</i> (Hoary Ragwort / Creulys Lwyd)	SJ3167	24/07/2015	Jonathan Shanklin			Clay Hill		D1587/003/01	LBAP-G, LI-48[LR], LI-49[LS], LI-52[LS], LI-VP-48[LR], LI-VP-49[LS], LI-VP-52[LS]	PC
<i>Jacobaea erucifolia</i> (Hoary Ragwort / Creulys Lwyd)	SJ2765	23/10/2021	Jonathan D Shanklin			Buckley, Lower Common SSSI		D1587/041/01	LBAP-G, LI-48[LR], LI-49[LS], LI-52[LS], LI-VP-48[LR], LI-VP-49[LS], LI-VP-52[LS]	PC
<i>Juncus foliosus</i> (Leafy Rush / Brwynen Ddeiliog)	SJ286665	1976	G.Wynne			Buckley	Ditch with farm sewage	D1308/001/01	LBAP-G, LI-49[LR], LI-51[LR], LI-VP-49[LR]	NA
<i>Juncus inflexus</i> (Hard Rush / Brwynen Galed)	SJ2810265414 (Supplied by Original Recorder)	07/08/2003 to 10/09/2003	Jan Wilkinson	Present		Pond BCC15 - Mitigation Pond 15		D1045/001/01	LI-48[LR], LI-VP-48[LR]	NA
<i>Juncus inflexus</i> (Hard Rush / Brwynen Galed)	SJ2768066313 (Supplied by Original Recorder)	09/09/2003	Jan Wilkinson	Present		Pond BCC30 - Upper Pond		D1045/001/01	LI-48[LR], LI-VP-48[LR]	NA
<i>Juncus inflexus</i> (Hard Rush / Brwynen Galed)	SJ2772765739 (Supplied by Original Recorder)	19/08/2003	Jan Wilkinson	Present		Pond BCC22		D1045/001/01	LI-48[LR], LI-VP-48[LR]	NA

Species Name	Grid Reference	Date	Recorder(s)	Abundance	Record/Sample Type	Site Name	Notes	Dataset ID	Lists	V
<i>Juncus inflexus</i> (Hard Rush / Brwynen Galed)	SJ2765966292 (Supplied by Original Recorder)	09/09/2003	Jan Wilkinson	Present		Pond BCC31 - Lower Pond		D1045/001/01	LI-48[LR], LI-VP- 48[LR]	NA
<i>Juncus inflexus</i> (Hard Rush / Brwynen Galed)	SJ2800565557 (Supplied by Original Recorder)	07/08/2003 to 04/09/2003	Jan Wilkinson	Present		Pond BCC20 - Mitigation Pond 20		D1045/001/01	LI-48[LR], LI-VP- 48[LR]	NA
<i>Juncus inflexus</i> (Hard Rush / Brwynen Galed)	SJ2804765493 (Supplied by Original Recorder)	07/08/2003	Jan Wilkinson	Present		Pond BCC18 - Mitigation Pond 18		D1045/001/01	LI-48[LR], LI-VP- 48[LR]	NA
<i>Juncus inflexus</i> (Hard Rush / Brwynen Galed)	SJ2817365361 (Supplied by Original Recorder)	07/08/2003 to 04/09/2003	Jan Wilkinson	Present		Pond BCC10 - Mitigation Pond 10		D1045/001/01	LI-48[LR], LI-VP- 48[LR]	NA
<i>Juncus inflexus</i> (Hard Rush / Brwynen Galed)	SJ2823565299 (GPS Reading)	07/08/2003	Jan Wilkinson	Present		Pond BCC1 - Mitigation Pond 1		D1045/001/01	LI-48[LR], LI-VP- 48[LR]	NA
<i>Juncus inflexus</i> (Hard Rush / Brwynen Galed)	SJ2867665396 (Supplied by Original Recorder)	12/08/2003	Jan Wilkinson	Present		Pond BCC50 - Globe Pool		D1045/001/01	LI-48[LR], LI-VP- 48[LR]	NA
<i>Juncus inflexus</i> (Hard Rush / Brwynen Galed)	SJ2872064960 (GPS Reading)	12/08/2003	Jan Wilkinson	Present		Pond BCC53 - Burner Pond 2		D1045/001/01	LI-48[LR], LI-VP- 48[LR]	NA
<i>Juncus inflexus</i> (Hard Rush / Brwynen Galed)	SJ278654 (Selected from Interactive Map)	11/07/2014	Emily Meilleur			Buckley Industrial Estate		D1274/001/01	LI-48[LR], LI-VP- 48[LR]	KC
<i>Juncus inflexus</i> (Hard Rush / Brwynen Galed)	SJ280666 (Estimated Centroid of Site)	07/05/1985	Janice Butler and Dawn Gray	Frequent/Occasio nal		Ewloe Barn Wood	Semi-natural Broadleaved Woodland (Wet)	D1239/016/01	LI-48[LR], LI-VP- 48[LR]	PC
<i>Juncus inflexus</i> (Hard Rush / Brwynen Galed)	SJ277660 (Estimated Centroid of Site)	2 records, both on 08/05/1985	Dawn Gray and Janice Butler	Frequent/Occasio nal; Rare		Ewloe Barn Industrial Estate	Semi-natural Broadleaved Woodland; Unimproved Neutral Grassland	D1239/016/01	LI-48[LR], LI-VP- 48[LR]	PC

Species Name	Grid Reference	Date	Recorder(s)	Abundance	Record/Sample Type	Site Name	Notes	Dataset ID	Lists	V
<i>Juncus inflexus</i> (Hard Rush / Brwynen Galed)	SJ276665 (Estimated (Centroid of Site))	3 records, between 18/10/1985 and 2006	Dawn Gray and Janice Butler; Anon	Locally Abundant; Frequent/Occasio nal; O DAFOR		Castle Brickworks - Ewloe Barn;Alltami; Quarry	Quarry Spoil; Pools	D1239/016/01 , D0026/035/01	LI-48[LR], LI-VP- 48[LR]	PC
<i>Juncus inflexus</i> (Hard Rush / Brwynen Galed)	SJ276662 (Estimated (Centroid of Site))	2006	Anon	F DAFOR		SSSI: Buckley Claypits And Commons		D0026/035/01	LI-48[LR], LI-VP- 48[LR]	PC
<i>Juncus inflexus</i> (Hard Rush / Brwynen Galed)	SJ302672 (Estimated (Centroid of Site))	29/07/1999	Anon			Aston Wetland	R (DAFOR). Broad habitat type: Swamp, Tall Herb Fen and Aquatic	D0227/002/01	LI-48[LR], LI-VP- 48[LR]	PC
<i>Juncus inflexus</i> (Hard Rush / Brwynen Galed)	SJ276674 (Estimated (Centroid of Site))	25/05/1999	Emily Meilleur			Brook Park Farm Wood	R (DAFOR). Broad habitat type: Woodland and Scrub	D0227/002/01	LI-48[LR], LI-VP- 48[LR]	PC
<i>Juncus inflexus</i> (Hard Rush / Brwynen Galed)	SJ2865	27/07/2015	Jonathan Shanklin			Buckley, Etna Woods		D1587/003/01	LI-48[LR], LI-VP- 48[LR]	PC
<i>Juncus inflexus</i> (Hard Rush / Brwynen Galed)	SJ3167	24/07/2015	Jonathan Shanklin			Clay Hill		D1587/003/01	LI-48[LR], LI-VP- 48[LR]	PC
<i>Juncus inflexus</i> (Hard Rush / Brwynen Galed)	SJ2767	06/09/2016	Jonathan Shanklin			Northop Hall		D1587/010/01	LI-48[LR], LI-VP- 48[LR]	PC
<i>Juncus inflexus</i> (Hard Rush / Brwynen Galed)	SJ2968	10/04/2012	Jonathan Shanklin			Wepre Park		D1587/013/01	LI-48[LR], LI-VP- 48[LR]	PC
<i>Juncus inflexus</i> (Hard Rush / Brwynen Galed)	SJ2765	2 records, both on 23/10/2021	Jonathan D Shanklin			Buckley, Middle Common;Buckley, Lower Common SSSI		D1587/041/01	LI-48[LR], LI-VP- 48[LR]	PC
<i>Jungermannia pumila</i> (Dwarf Flapwort)	SJ2867	1972	Hill, M.O.			-Withheld-	-Withheld-	D1075/001/06	LI-52[LR], LI-BR- 52[LR]	NA

Species Name	Grid Reference	Date	Recorder(s)	Abundance	Record/Sample Type	Site Name	Notes	Dataset ID	Lists	V
<i>Kindbergia praelonga</i> (Common Feather-moss)	SJ2867	08/04/2008	British Bryological Society Meeting			-Withheld-	-Withheld-	D1075/001/06	LBAP-C	NA
<i>Kindbergia praelonga</i> (Common Feather-moss)	SJ3165	17/09/2011	Callaghan, D.A.			-Withheld-	-Withheld-	D1075/001/06	LBAP-C	NA
<i>Lactuca serriola</i> (Prickly Lettuce / Letusen Bigog)	SJ3068	24/07/2014	Jonathan Shanklin			Shotton		D1587/002/01	GBNNSIP, LBAP-C, LI-51[LS]	PC
<i>Lactuca serriola</i> (Prickly Lettuce / Letusen Bigog)	SJ284652	2 records, between 1997 and 13/08/1997	G.Wynne; Goronwy Wynne	frequent		Etna County Park, Buckley; Buckley; Etna Country Park	Waste ground on reclaimed rubbish tip; reclaimed rubbish tip	D1308/001/01 , D0101/001/01	GBNNSIP, LBAP-C, LI-51[LS]	NA, PC
<i>Lactuca serriola</i> (Prickly Lettuce / Letusen Bigog)	SJ2865	27/07/2015	Jonathan Shanklin			Buckley		D1587/003/01	GBNNSIP, LBAP-C, LI-51[LS]	PC
<i>Lactuca serriola</i> (Prickly Lettuce / Letusen Bigog)	SJ2765	27/07/2015	Jonathan Shanklin			Buckley		D1587/003/01	GBNNSIP, LBAP-C, LI-51[LS]	PC
<i>Lactuca serriola</i> (Prickly Lettuce / Letusen Bigog)	SJ2766	06/09/2016	Jonathan Shanklin			Northop Hall C		D1587/010/01	GBNNSIP, LBAP-C, LI-51[LS]	PC
<i>Lamiastrum galeobdolon</i> subsp. <i>montanum</i> (Estimated Centroid of Site)	SJ29286802	31/07/2010	Amanda Davies			Wepre Park - Compartment I		D1340/001/01	LI-48[LS], LI-49[LS], LI-VP-48[LS], LI-VP-49[LS]	PC
<i>Lamiastrum galeobdolon</i> subsp. <i>montanum</i> (Estimated Centroid of Site)	SJ29686824	31/07/2010	Emily Meilleur			Wepre Park - Compartment V		D1340/001/01	LI-48[LS], LI-49[LS], LI-VP-48[LS], LI-VP-49[LS]	PC

Species Name	Grid Reference	Date	Recorder(s)	Abundance	Record/Sample Type	Site Name	Notes	Dataset ID	Lists	V
<i>Lamiastrum galeobdolon</i> subsp. <i>montanum</i>	SJ2967	10/04/2012	Jonathan Shanklin			Wepre Park		D1587/013/01	LI-48[LS], LI-49[LS], LI-VP-48[LS], LI-VP-49[LS]	PC
<i>Lathyrus nissolia</i> (Grass Vetchling / Ytbysen Feinddail)	SJ28006554 (Selected from Interactive Map)	2 records, between 2014 and 11/07/2014	Emily Meilleur, Amanda Davies, Joe Phillips; Meilleur, Emily; Davies, Amanda; Phillips, Joe			Buckley Industrial Estate	Ponds	D1274/001/01 , D1308/002/01	LI-49[LR], LI-50[LS], LI-VP-49[LR], LI-VP-51[LS]	KC, NA
<i>Lathyrus nissolia</i> (Grass Vetchling / Ytbysen Feinddail)	SJ286652	4 records, between 1997 and 01/07/2002	Goronwy Wynne; David Sykes; Sykes, David; Wynne, Goronwy			Buckley; Buckley; Etna land fill site; Etna land fill site	reclaimed rubbish tip; Reclaimed rubbish tip: in quantity	D0101/001/01 , D1308/002/01	LI-49[LR], LI-50[LS], LI-VP-49[LR], LI-VP-51[LS]	PC, NA
<i>Lathyrus nissolia</i> (Grass Vetchling / Ytbysen Feinddail)	SJ285650	1997	Hodges, P.			Etna Country Park		D1308/002/01	LI-49[LR], LI-50[LS], LI-VP-49[LR], LI-VP-51[LS]	NA
<i>Lemna gibba</i> (Fat Duckweed / Llinad Crythog)	SJ3165 (Estimated Centroid of Site)	1956	Vera Gordon			Hawarden		D0101/001/01	LI-50[LR], LI-51[LR], LI-52[LR], LI-VP-50[LS], LI-VP-52[LR]	PC
<i>Lemna gibba</i> (Fat Duckweed / Llinad Crythog)	SJ27736762	06/09/2016	Jonathan Shanklin			Northop Hall C	Flat form with large central cells in wet road drain	D1587/010/01	LI-50[LR], LI-51[LR], LI-52[LR], LI-VP-50[LS], LI-VP-52[LR]	PC
<i>Lemna trisulca</i> (Ivy-leaved Duckweed / Llinad Dail Eiddew)	SJ2874068340 (Supplied by Original Recorder)	03/09/2003	Jan Wilkinson	Present		Pond CQ1		D1045/001/01	LBAP-G, LI-49[LR], LI-VP-49[LR]	NA
<i>Lemna trisulca</i> (Ivy-leaved Duckweed / Llinad Dail Eiddew)	SJ277660 (Estimated Centroid of Site)	08/05/1985	Dawn Gray and Janice Butler	Frequent/Occasional		Ewloe Barn Industrial Estate	Pond	D1239/016/01	LBAP-G, LI-49[LR], LI-VP-49[LR]	PC

Species Name	Grid Reference	Date	Recorder(s)	Abundance	Record/Sample Type	Site Name	Notes	Dataset ID	Lists	V
<i>Lemna trisulca</i> (Ivy-leaved Duckweed / Llinad Dail Eiddew)	SJ284683	20/05/2008	K Jones			Llwyni Pond	Not non-native but here has grown to several inches depth and entirely taken over pond surface	D1286/001/02	LBAP-G, LI-49[LR], LI-VP-49[LR]	PC
<i>Lemna trisulca</i> (Ivy-leaved Duckweed / Llinad Dail Eiddew)	SJ2968	10/04/2012	Jonathan Shanklin			Wepre Park		D1587/013/01	LBAP-G, LI-49[LR], LI-VP-49[LR]	PC
<i>Lepidium ruderales</i> (Narrow-leaved Pepperwort / Pupurlys Culddail)	SJ3067	2 records, between 2015 and 24/07/2015	Jonathan Shanklin; Shanklin, Jonathan D.			Aston	A494 verge	D1587/003/01 , D1308/002/01	GBNNSIP, LI-51[LR], LI-VP-50[LS], LI-VP-51[LS]	PC, NA
<i>Lestes sponsa</i> (Emerald Damselfly / Mursen Werdd)	SJ283654	4 records, between 21/07/2006 and 30/07/2007	Allan Brandon	6-20 Copulating Pair; 21-100 Adult; 1 Copulating Pair	Field record	Brookhill Nature Reserve		D1295/001/05	LBAP-E, LI-50	NA
<i>Libellula depressa</i> (Broad-bodied Chaser / Picellwr Praff)	SJ292684 (Estimated Centroid of Site)	4 records, between 07/07/1990 and 21/06/1991	Weldrick, Julian C; Julian C. Weldrick	1 Adult; 2-5 Adult	Field record	Wepre Park	Connahs Quay	D0158/003/01 , D1295/001/05	LBAP-E	PC, NA
<i>Libellula depressa</i> (Broad-bodied Chaser / Picellwr Praff)	SJ2868 (Estimated Centroid of Site)	14/07/1990	Weldrick, Julian C			Gathering Wood	Connahs Quay	D0158/003/01	LBAP-E	PC
<i>Libellula quadrimaculata</i> (Four-spotted Chaser / Picellwr Pedwar Nod)	SJ282652 (Selected from Interactive Map)	24/05/2006	Mick Brummage	1 Adult		Brookhill Ponds, Buckley	Great crested newt mitigation ponds	D1117/001/01	LBAP-E	KC

Species Name	Grid Reference	Date	Recorder(s)	Abundance	Record/Sample Type	Site Name	Notes	Dataset ID	Lists	V
<i>Libellula quadrimaculata</i> (Four-spotted Chaser / Picellwr Pedwar Nod)	SJ283654	2 records, both on 21/07/2006	Allan Brandon	2 Copulating Pair; 6-20 Adult	Field record	Brookhill Nature Reserve		D1295/001/05	LBAP-E	NA
<i>Lysimachia nummularia</i> (Creeping-Jenny / Siani Lusk)	SJ3066	03/08/2019	Jonathan D Shanklin			Ewloe	Escape from Aston Hall Farm nursery	D1587/030/01	LBAP-G, LI-49[LS], LI-VP-49[LS]	PC
<i>Lysimachia nummularia</i> (Creeping-Jenny / Siani Lusk)	SJ2767	06/09/2016	Jonathan Shanklin			Northop Hall		D1587/010/01	LBAP-G, LI-49[LS], LI-VP-49[LS]	PC
<i>Matricaria chamomilla</i> (Scented Mayweed / Amranwen Bêr)	SJ3167	24/07/2015	Jonathan Shanklin			Clay Hill		D1587/003/01	GBNNSIP, LI-48[LS], LI-VP-48[LS]	PC
<i>Melilotus altissimus</i> (Tall Melilot / Yr Wydro Dal)	SJ292646 (Estimated Centroid of Site)	2 records, both on 21/10/1985	Janice Butler and Alun Rhys Jones	Locally Abundant		Burntwood Pentre Pit	Unimproved Acid Grassland; Ruderal Tall Herb	D1239/016/01	GBNNSIP, LBAP-G, LI-49[LR], LI-VP-49[LR]	PC
<i>Melilotus altissimus</i> (Tall Melilot / Yr Wydro Dal)	SJ291651 (Estimated Site); Supplied by Original Recorder (Checked))	3 records, all on 25/09/1985	John Osley and Alun Rhys Jones; Nigel Osley	Locally Abundant; Rare		Mount Pleasant Pit - Burntwood Pentre; Buckley; Clay Pit	Unimproved Acid Grassland; Broadleaved Woodland	D1239/016/01 , D0026/036/01	GBNNSIP, LBAP-G, LI-49[LR], LI-VP-49[LR]	PC

Species Name	Grid Reference	Date	Recorder(s)	Abundance	Record/Sample Type	Site Name	Notes	Dataset ID	Lists	V
<i>Melilotus altissimus</i> (Tall Melilot / Yr Wydro Dal)	SJ2964	21/09/1994	Joseph Phillips			Buckley; Knowl Hill	waste ground	D0101/001/01	GBNNSIP, LBAP-G, LI-49[LR], LI-VP-49[LR]	PC
<i>Melilotus altissimus</i> (Tall Melilot / Yr Wydro Dal)	SJ28596531 (GPS Reading)	17/07/2015	Gail Quartly-Bishop; Emily Meilleur; Martyn Stead; John Palmer; Alastair Stevenson			Etna Country Park	BSBI Bramble weekend	D1274/004/01	GBNNSIP, LBAP-G, LI-49[LR], LI-VP-49[LR]	NA
<i>Mentha aquatica</i> (Water Mint / Mintys y Dwr)	SJ2822865265 (GPS Reading)	2 records, between 26/06/2003 and 04/09/2003	Jan Wilkinson	Present		Pond BCC2 - Mitigation Pond 2; Pond BCC2		D1045/001/01	LBAP-A	NA
<i>Mentha aquatica</i> (Water Mint / Mintys y Dwr)	SJ2821165300 (GPS Reading)	07/08/2003 to 10/09/2003	Jan Wilkinson	Present		Pond BCC4	<i>Typha latifolia</i> around 60% of the perimeter	D1045/001/01	LBAP-A	NA
<i>Mentha aquatica</i> (Water Mint / Mintys y Dwr)	SJ2765966292 (Supplied by Original Recorder)	09/09/2003	Jan Wilkinson	Present		Pond BCC31 - Lower Pond		D1045/001/01	LBAP-A	NA
<i>Mentha aquatica</i> (Water Mint / Mintys y Dwr)	SJ2932368062 (Supplied by Original Recorder)	13/08/2003 to 16/09/2003	Jan Wilkinson	Present		Pond CQ23 - 3 Tier Middle Pond		D1045/001/01	LBAP-A	NA
<i>Mentha aquatica</i> (Water Mint / Mintys y Dwr)	SJ2849767955 (GPS Reading)	03/09/2003	Jan Wilkinson	Present		Pond CQ9 - Wepre School Pond 1		D1045/001/01	LBAP-A	NA
<i>Mentha aquatica</i> (Water Mint / Mintys y Dwr)	SJ2820965336 (GPS Reading)	07/08/2003 to 04/09/2003	Jan Wilkinson	Present		Pond BCC5a - Mitigation Pond 5a		D1045/001/01	LBAP-A	NA
<i>Mentha aquatica</i> (Water Mint / Mintys y Dwr)	SJ2807265466 (Supplied by Original Recorder)	07/08/2003	Jan Wilkinson	Present		Pond BCC17 - Mitigation Pond 17		D1045/001/01	LBAP-A	NA

Species Name	Grid Reference	Date	Recorder(s)	Abundance	Record/Sample Type	Site Name	Notes	Dataset ID	Lists	V
<i>Mentha aquatica</i> (Water Mint / Mintys y Dwr)	SJ2823565299 (GPS Reading)	07/08/2003	Jan Wilkinson	Present		Pond BCC1 - Mitigation Pond 1		D1045/001/01	LBAP-A	NA
<i>Mentha aquatica</i> (Water Mint / Mintys y Dwr)	SJ2821765321 (Supplied by Original Recorder)	07/08/2003	Jan Wilkinson	Present		Pond BCC5 - Mitigation Pond 5		D1045/001/01	LBAP-A	NA
<i>Mentha aquatica</i> (Water Mint / Mintys y Dwr)	SJ2768066313 (Supplied by Original Recorder)	09/09/2003	Jan Wilkinson	Present		Pond BCC30 - Upper Pond		D1045/001/01	LBAP-A	NA
<i>Mentha aquatica</i> (Water Mint / Mintys y Dwr)	SJ2812365384 (Supplied by Original Recorder)	07/08/2003 to 04/09/2003	Jan Wilkinson	Present		Pond BCC12 - Mitigation Pond 12		D1045/001/01	LBAP-A	NA
<i>Mentha aquatica</i> (Water Mint / Mintys y Dwr)	SJ2810265414 (Supplied by Original Recorder)	07/08/2003 to 10/09/2003	Jan Wilkinson	Present		Pond BCC15 - Mitigation Pond 15		D1045/001/01	LBAP-A	NA
<i>Mentha aquatica</i> (Water Mint / Mintys y Dwr)	SJ2809165437 (Supplied by Original Recorder)	07/08/2003 to 04/09/2003	Jan Wilkinson	Present		Pond BCC16 - Mitigation Pond 16		D1045/001/01	LBAP-A	NA
<i>Mentha aquatica</i> (Water Mint / Mintys y Dwr)	SJ28006554 (Selected from Interactive Map)	11/07/2014	Emily Meilleur, Amanda Davies, Joe Philips			Buckley Industrial Estate	Ponds	D1274/001/01	LBAP-A	KC
<i>Mentha aquatica</i> (Water Mint / Mintys y Dwr)	SJ280666 (Estimated (Centroid of Site))	07/05/1985	Janice Butler and Dawn Gray	Frequent/Occasio nal		Ewloe Barn Wood	Semi-natural Broadleaved Woodland (Wet)	D1239/016/01	LBAP-A	PC
<i>Mentha aquatica</i> (Water Mint / Mintys y Dwr)	SJ277660 (Estimated (Centroid of Site))	08/05/1985	Dawn Gray and Janice Butler	Locally Abundant		Ewloe Barn Industrial Estate	Semi-natural Broadleaved Woodland (Wet)	D1239/016/01	LBAP-A	PC
<i>Mentha aquatica</i> (Water Mint / Mintys y Dwr)	SJ293679 (Estimated (Centroid of Site))	2 records, both on 18/04/1985	Donna Hamilton and Phillip Goodman	Rare		Wepre Wood	Broadleaved Woodland; Broadleaved Woodland (Wet)	D1239/016/01	LBAP-A	PC

Species Name	Grid Reference	Date	Recorder(s)	Abundance	Record/Sample Type	Site Name	Notes	Dataset ID	Lists	V
<i>Mentha aquatica</i> (Water Mint / Mintys y Dwr)	SJ276662 (Estimated Centroid of Site)	2006	Anon	F DAFOR		SSSI: Buckley Claypits And Commons		D0026/035/01	LBAP-A	PC
<i>Mentha aquatica</i> (Water Mint / Mintys y Dwr)	SJ299675 (Estimated Centroid of Site)	25/06/1999	Emily Meilleur			Sea View Wetland	Broad habitat type: Grassland and Marsh	D0227/002/01	LBAP-A	PC
<i>Mentha aquatica</i> (Water Mint / Mintys y Dwr)	SJ302672 (Estimated Centroid of Site)	29/07/1999	Anon			Aston Wetland	R (DAFOR). Broad habitat type: Swamp, Tall Herb Fen and Aquatic	D0227/002/01	LBAP-A	PC
<i>Mentha aquatica</i> (Water Mint / Mintys y Dwr)	SJ276674 (Estimated Centroid of Site)	25/05/1999	Emily Meilleur			Brook Park Farm Wood	R (DAFOR). Broad habitat type: Woodland and Scrub	D0227/002/01	LBAP-A	PC
<i>Mentha aquatica</i> (Water Mint / Mintys y Dwr)	SJ2865	27/07/2015	Jonathan Shanklin			Buckley		D1587/003/01	LBAP-A	PC
<i>Mentha aquatica</i> (Water Mint / Mintys y Dwr)	SJ2768	18/04/2017	Jonathan D Shanklin			Northop Hall		D1587/015/01	LBAP-A	PC
<i>Mergus merganser</i> (Goosander / Hwyaden Ddanheddog)	SJ2864 (Approximate)	4 records, between 26/10/2020 and 10/10/2022	Mr Glenn Morris; Mr Glyn Roberts; Dr Anne Brenchley	3; 13; 11		Buckley pond; Knowl Hill; SJ2864 Buckley NE	females on higher common pool; Eleven juvenile/females on Buckley Common lake by Noreen Fisher.	D1297/049/01 , D1297/040/01	BDir2.2, Bonn2, LBAP-C	UA, PC
<i>Mesoptychia turbinata</i> (Top Notchwort)	SJ2867	08/04/2008	British Bryological Society Meeting			-Withheld-	-Withheld-	D1075/001/06	LI-48[EX], LI-BR- 48[EX]	NA
<i>Milium effusum</i> (Wood Millet / Miledwellt y Coed)	SJ287669 (Estimated Centroid of Site)	21/05/1985	Dawn Gray and Janice Butler	Frequent/Occasio nal		New Inn Bridge Farm Wood	Semi-natural Broadleaved Woodland	D1239/016/01	LBAP-G, LI- 48[LS], LI-49[LS], LI-52[LR], LI-VP- 48[LS], LI-VP- 49[LS], LI-VP- 52[LR]	PC

Species Name	Grid Reference	Date	Recorder(s)	Abundance	Record/Sample Type	Site Name	Notes	Dataset ID	Lists	V
<i>Mnium stellare</i> (Starry Thyme-moss)	SJ2867	08/04/2008	British Bryological Society Meeting			-Withheld-	-Withheld-	D1075/001/06	LBAP-C, LI-52[LR], LI-BR-52[LR]	NA
<i>Mnium stellare</i> (Starry Thyme-moss)	SJ3165	1950 to 1988	Hill, M.O.			-Withheld-	-Withheld-	D1075/001/06	LBAP-C, LI-52[LR], LI-BR-52[LR]	NA
<i>Motacilla alba</i> (Pied/White Wagtail / Siglen Fraith/Wen)	SJ309676 (Estimated Centroid of Transect))	6 records, between 26/11/2005 and April 2006	Anon	1; 10; 11; 2		Deeside	Breeding bird survey	D0026/073/01	Bern2, LBAP-C, LBAP-T	NA
<i>Motacilla alba</i> (Pied/White Wagtail / Siglen Fraith/Wen)	SJ2867	24/01/2009 to 25/01/2009	Anon				Occurrence ID: NBN-GA000656-BGBW2009-16441585-106729548	D1852/002/01	Bern2, LBAP-C, LBAP-T	PC
<i>Motacilla alba</i> (Pied/White Wagtail / Siglen Fraith/Wen)	SJ2767	24/01/2009 to 25/01/2009	Anon				Occurrence ID: NBN-GA000656-BGBW2009-16441091-106729447	D1852/002/01	Bern2, LBAP-C, LBAP-T	PC
<i>Motacilla alba</i> (Pied/White Wagtail / Siglen Fraith/Wen)	SJ2964	24/01/2009 to 25/01/2009	Anon				Occurrence ID: NBN-GA000656-BGBW2009-16442255-106729312	D1852/002/01	Bern2, LBAP-C, LBAP-T	PC
<i>Motacilla alba</i> (Pied/White Wagtail / Siglen Fraith/Wen)	SJ2966	24/01/2009 to 25/01/2009	Anon				Occurrence ID: NBN-GA000656-BGBW2009-16442388-106729713	D1852/002/01	Bern2, LBAP-C, LBAP-T	PC
<i>Motacilla alba yarrellii</i> (Pied Wagtail / Siglen Fraith)	SJ2964	2 records, between 14/05/2013 and 19/01/2017	Ronald Jones; Recorder Name withheld (obsr845789)	1; 3		Drury;GB-Wales-Buckley-Drury Lane	BirdTrack	D1297/025/01 , D0346/003/01	Bern2, LBAP-T	PC, UA

Species Name	Grid Reference	Date	Recorder(s)	Abundance	Record/Sample Type	Site Name	Notes	Dataset ID	Lists	V
<i>Motacilla alba yarrellii</i> (Pied Wagtail / Siglen Fraith)	SJ2966	04/04/2014	Edward Jones	3		Ewloe	BirdTrack	D1297/025/01	Bern2, LBAP-T	PC
<i>Motacilla alba yarrellii</i> (Pied Wagtail / Siglen Fraith)	SJ3165	3 records, between 13/04/2011 and 23/05/2015	Steven Davies; Hazel Jones	2; 2+	Reported to recorder	Hawarden	BirdTrack; Survey: Observer data	D1297/025/01 , D0062/008/01	Bern2, LBAP-T	PC, NA
<i>Motacilla alba yarrellii</i> (Pied Wagtail / Siglen Fraith)	SJ3068	26/12/2010	Gary Edwards	1		Shotton	Birdtrack:	D1297/025/01	Bern2, LBAP-T	PC
<i>Motacilla alba yarrellii</i> (Pied Wagtail / Siglen Fraith)	SJ302667	03/06/1996	Stephen (Steve) McWilliam	1 adult	Field record	Clay / Sand Pits, Ewloe, Clwyd		D0969/001/05	Bern2, LBAP-T	UA
<i>Motacilla alba yarrellii</i> (Pied Wagtail / Siglen Fraith)	SJ2868	27/10/2008	Jim Hulse	1	Reported to recorder	Connah's Quay, SW	sj28247/98878. Survey: Observer data	D0062/008/01	Bern2, LBAP-T	NA
<i>Motacilla alba yarrellii</i> (Pied Wagtail / Siglen Fraith)	SJ3066	2 records, between 22/04/2013 and 24/12/2014	Hazel Jones	1	Reported to recorder	Hawarden, NW	Survey: Observer data; Only record in garden this year. Survey: Observer data	D0062/008/01	Bern2, LBAP-T	NA
<i>Motacilla alba yarrellii</i> (Pied Wagtail / Siglen Fraith)	SJ2864	27/06/2017	Martin G Williams	2	Reported to recorder	Buckley, NE	Survey: Observer data	D0062/008/01	Bern2, LBAP-T	NA

Species Name	Grid Reference	Date	Recorder(s)	Abundance	Record/Sample Type	Site Name	Notes	Dataset ID	Lists	V
<i>Mycelis muralis</i> (Wall Lettuce / Gwylaeth y Fagwyr)	SJ3165	03/08/2019	Jonathan D Shanklin			Hawarden C		D1587/030/01	LI-52[LS]	PC
<i>Mycelis muralis</i> (Wall Lettuce / Gwylaeth y Fagwyr)	SJ28886808 (GPS Reading)	17/07/2015	Gail Quartly- Bishop; Emily Meilleur; John Palmer; Alastair Stevenson; Martyn Stead			Wepre Park	BSBI Bramble meeting	D1274/004/01	LI-52[LS]	NA
<i>Mycelis muralis</i> (Wall Lettuce / Gwylaeth y Fagwyr)	SJ2767	06/09/2016	Jonathan Shanklin			Northop Hall		D1587/010/01	LI-52[LS]	PC
<i>Mycelis muralis</i> (Wall Lettuce / Gwylaeth y Fagwyr)	SJ2867	10/04/2012	Jonathan Shanklin			Wepre Park		D1587/013/01	LI-52[LS]	PC
<i>Myosoton aquaticum</i> (Water Chickweed / Brigwlydd)	SJ2943868038 (Selected from Interactive Map)	2 records, between 2011 and 05/11/2011	Julie Rose; Rose, Julie			Wepre Park		D1274/001/01 , D1308/002/01	LI-49[LR], LI- 51[LS], LI-VP- 49[LR], LI-VP- 51[LR]	KC, NA
<i>Myriophyllum alterniflorum</i> (Alternate Water- milfoil / Myrddail Bob Yn Ail)	SJ286655	2 records, between 1976 and 26/06/1976	G.Wynne; Goronwy Wynne			Buckley	Pond; pond	D1308/001/01 , D0101/001/01	LI-50[LS], LI- 51[LS], LI-VP- 51[LR]	NA, PC
<i>Myriophyllum alterniflorum</i> (Alternate Water- milfoil / Myrddail Bob Yn Ail)	SJ287647	1998	Stewart, N.F.			Buckley, NE lake of group NW of Knowl Hill		D1308/002/01	LI-50[LS], LI- 51[LS], LI-VP- 51[LR]	NA

Species Name	Grid Reference	Date	Recorder(s)	Abundance	Record/Sample Type	Site Name	Notes	Dataset ID	Lists	V
<i>Myriophyllum alterniflorum</i> (Alternate Water-milfoil / Myrddail Bob Yn Ail)	SJ286647	1998	Stewart, N.F.			Buckley, NW lake of group N of Knowl Hill		D1308/002/01	LI-50[LS], LI-51[LS], LI-VP-51[LR]	NA
<i>Myriophyllum spicatum</i> (Spiked Water-milfoil / Myrddail Twysog)	SJ2765966292 (Supplied by Original Recorder)	2 records, between 2003 and 09/09/2003	Jan Wilkinson; Wilkinson, Jan	Present		Pond BCC31 - Lower Pond		D1045/001/01 , D1308/002/01	LI-48[LR], LI-50[LR], LI-VP-48[LR], LI-VP-50[LS], LI-VP-51[LS]	NA
<i>Myriophyllum spicatum</i> (Spiked Water-milfoil / Myrddail Twysog)	SJ2768066313 (Supplied by Original Recorder)	2 records, between 2003 and 09/09/2003	Jan Wilkinson; Wilkinson, Jan	Present		Pond BCC30 - Upper Pond		D1045/001/01 , D1308/002/01	LI-48[LR], LI-50[LR], LI-VP-48[LR], LI-VP-50[LS], LI-VP-51[LS]	NA
<i>Myriophyllum spicatum</i> (Spiked Water-milfoil / Myrddail Twysog)	SJ2938068130 (Supplied by Original Recorder)	2 records, between 2003 and 16/09/2003	Jan Wilkinson; Wilkinson, Jan	Present		Pond CQ21 - Old Hall Garden Pond		D1045/001/01 , D1308/002/01	LI-48[LR], LI-50[LR], LI-VP-48[LR], LI-VP-50[LS], LI-VP-51[LS]	NA
<i>Myriophyllum spicatum</i> (Spiked Water-milfoil / Myrddail Twysog)	SJ276665 (Estimated Centroid of Site)	18/10/1985	Dawn Gray and Janice Butler	Locally Abundant		Castle Brickworks - Ewloe Barn	Pools	D1239/016/01	LI-48[LR], LI-50[LR], LI-VP-48[LR], LI-VP-50[LS], LI-VP-51[LS]	PC
<i>Myriophyllum spicatum</i> (Spiked Water-milfoil / Myrddail Twysog)	SJ291651 (Estimated Centroid of Site); Supplied by Original Recorder (Checked))	2 records, both on 25/09/1985	John Osley and Alun Rhys Jones; Nigel Osley	Locally Abundant		Mount Pleasant Pit - Burntwood Pentre; Buckley; Clay Pit	Lake (Oligotrophic)	D1239/016/01 , D0026/036/01	LI-48[LR], LI-50[LR], LI-VP-48[LR], LI-VP-50[LS], LI-VP-51[LS]	PC

Species Name	Grid Reference	Date	Recorder(s)	Abundance	Record/Sample Type	Site Name	Notes	Dataset ID	Lists	V
<i>Myriophyllum spicatum</i> (Spiked Water-milfoil / Myrddail Twysog)	SJ286647	1998	Stewart, N.F.			Buckley, NW lake of group N of Knowl Hill		D1308/002/01	LI-48[LR], LI-50[LR], LI-VP-48[LR], LI-VP-50[LS], LI-VP-51[LS]	NA
<i>Neomys fodiens</i> (Water Shrew / Llyg y Dwr)	SJ2865 (Selected from Interactive Map)	27/06/2013	Amy Green; Elizabeth Webster; Amanda Davies; Matthew Ellis	2	Dead	Brookhill ponds	Found dead in 2 bottle traps set out for newt surveys.	D1117/001/01	Bern3, LBAP-A, LBAP-C, LBAP-F, LBAP-G	PC
<i>Neomys fodiens</i> (Water Shrew / Llyg y Dwr)	SJ29646592 (Selected from Interactive Map)	20/08/2015	Paul Martin	1 Adult	Dead	Ewloe	Probably killed by a cat.	D1117/001/01	Bern3, LBAP-A, LBAP-C, LBAP-F, LBAP-G	PC
<i>Neottia ovata</i> (Common Twayblade / Caineirian)	SJ293679 (Estimated (Centroid of Site))	18/04/1985	Donna Hamilton and Phillip Goodman	Rare		Wepre Wood	Broadleaved Woodland (Wet)	D1239/016/01	LI-48[LS], LI-VP-48[LS]	PC
<i>Neottia ovata</i> (Common Twayblade / Caineirian)	SJ29326776 (Supplied by Original Recorder (Unchecked))	18/04/1985	Donna Hamilton and Phillip Goodman			Wepre Wood	Broadleaved Woodland (Wet)	D1239/016/01	LI-48[LS], LI-VP-48[LS]	PC
<i>Nuphar lutea</i> (Yellow Water-lily / Lili'r-Dwr Felen)	SJ2922068310 (Supplied by Original Recorder)	2 records, between 2003 and 13/08/2003	Jan Wilkinson; Wilkinson, Jan	Present		Pond CQ20 - Fishing Pond/Lily Pond		D1045/001/01 , D1308/002/01	LI-49[LR], LI-VP-49[LR], LI-VP-51[LS]	NA
<i>Nuphar lutea</i> (Yellow Water-lily / Lili'r-Dwr Felen)	SJ276662 (Estimated (Centroid of Site))	2 records, both in 2006	Anon	O DAFOR; O DAFOR		SSSI: Buckley Claypits And Commons		D0026/035/01 , D1308/002/01	LI-49[LR], LI-VP-49[LR], LI-VP-51[LS]	PC, NA
<i>Nuphar lutea</i> (Yellow Water-lily / Lili'r-Dwr Felen)	SJ292682 (Selected from Interactive Map)	2 records, between 2018 and 09/06/2018	David Winnard; Winnard, David	P Flowering; P Flowering		Wepre CP		D1117/001/01 , D1308/002/01	LI-49[LR], LI-VP-49[LR], LI-VP-51[LS]	PC, NA

Species Name	Grid Reference	Date	Recorder(s)	Abundance	Record/Sample Type	Site Name	Notes	Dataset ID	Lists	V
<i>Nymphaea alba</i> (White Water-lily / Alaw)	SJ291651 (Estimated Centroid of Site); Supplied by Original Recorder (Checked))	2 records, both on 25/09/1985	John Osley and Alun Rhys Jones; Nigel Osley	Rare		Mount Pleasant Pit - Burntwood Pentre; Buckley; Clay Pit	Lake (Oligotrophic)	D1239/016/01 , D0026/036/01	LBAP-G, LI-49[LS], LI-VP-49[LS], LI-VP-51[LS]	PC
<i>Ophrys apifera</i> (Bee Orchid / Tegeirian y Wenynen)	SJ2966	18/04/2017	Jonathan D Shanklin			Ewloe	Church lawn	D1587/015/01	CITES-B, LBAP-G, LI-48[LR], LI-49[LS], LI-VP-48[LR], LI-VP-49[LS]	PC
<i>Ornithopus perpusillus</i> (Bird's-foot / Troed yr Aderyn)	SJ291648	2 records, between 1978 and October 1978	P.Day; Paul Day			Knowl Hill, Buckley; Buckley; Knowl Hill	Waste ground; waste ground	D1308/001/01 , D0101/001/01	LI-51[LS], LI-VP-51[LR]	NA, PC
<i>Orthotrichum pulchellum</i> (Elegant Bristle-moss)	SJ2968	10/04/2012	Shanklin, J.D.			-Withheld-	-Withheld-	D1075/001/06	LBAP-C, LBAP-F	NA
<i>Orthotrichum pulchellum</i> (Elegant Bristle-moss)	SJ3165	17/09/2011	Callaghan, D.A.			-Withheld-	-Withheld-	D1075/001/06	LBAP-C, LBAP-F	NA
<i>Parapholis strigosa</i> (Hard-grass / Caledwellt y Morfa)	SJ3068	2 records, both in 1975	T.Edmondson; Tom Edmondson			Queensferry	Saltings; margin of upper saltings	D1308/001/01 , D0101/001/01	LBAP-C, LI-48[LS], LI-49[LR], LI-50[LR], LI-51[LS], LI-VP-48[LS], LI-VP-49[LR], LI-VP-50[LS], LI-VP-51[LS]	NA, PC

Species Name	Grid Reference	Date	Recorder(s)	Abundance	Record/Sample Type	Site Name	Notes	Dataset ID	Lists	V
<i>Parus major</i> (Great Tit / Titw Mawr)	SJ2864 (Approximate)	12 records, between 26/09/2007 and 20/03/2022	Deborah Sainsbury; Trevor G Payne; Anon; Jim Hulse; Mr Glenn Morris	2; 1; 3; 5	Reported to recorder	Buckley, NE;Buckley- Knowle Hill	Birdtrack; Birdtrack. Activity: S; Birdtrack.: Activity: S; BirdTrack; BirdTrack. Activity: S; Occurrence ID: NBN-GA000656- BGBW2009- 16441720- 106429388; Survey: Observer data	D1297/025/01 , D1852/002/01 , D0062/008/01 , D1297/049/01	Bern2, LBAP-C	PC, NA, UA
<i>Parus major</i> (Great Tit / Titw Mawr)	SJ2868	2 records, between 24/01/2009 and 29/01/2017	Keith Griffith; Anon	1		Connah's Quay, SW	BirdTrack; Occurrence ID: NBN-GA000656- BGBW2009- 16441772- 106429540	D1297/025/01 , D1852/002/01	Bern2, LBAP-C	PC
<i>Parus major</i> (Great Tit / Titw Mawr)	SJ2968 (Approximate)	6 records, between 28/07/1991 and 16/01/2020	Phil Townsend; RP Jones; Anon; Mr David Winnard; Mr Stephen Marshall	2; 1		Connah's Quay, Wepre Park;Wepre CP;Wepre Wood, Clwyd	BirdTrack; Occurrence ID: NBN-GA000656- BGBW2009- 16442259- 106430000	D1297/025/01 , D1852/002/01 , D1297/040/01 , D1297/041/01	Bern2, LBAP-C	PC
<i>Parus major</i> (Great Tit / Titw Mawr)	SJ2964	4 records, between 24/01/2009 and 19/01/2017	Ronald Jones; Anon; Recorder Name withheld (obsr845789)	4; 6; 2		Drury;GB-Wales- Buckley-Drury Lane	BirdTrack. Activity: S; Occurrence ID: NBN-GA000656- BGBW2009- 16442195- 106429523	D1297/025/01 , D1852/002/01 , D0346/003/01	Bern2, LBAP-C	PC, UA
<i>Parus major</i> (Great Tit / Titw Mawr)	SJ3165 (Approximate)	6 records, between 15/03/2002 and 18/09/2021	Steven Davies; Anon; Mr David Winnard; Mrs Jean Calloway; Mr Steven Davies; Mr Alex Humphreys- Jones	1; 5; 2		Hawarden;Hawar den Woods Trail	BirdTrack; Occurrence ID: NBN-GA000656- BGBW2009- 16443538- 106429625	D1297/025/01 , D1852/002/01 , D1297/040/01 , D1297/041/01 , D1297/047/01	Bern2, LBAP-C	PC, UA
<i>Parus major</i> (Great Tit / Titw Mawr)	SJ294684	12/01/2017	Martyn Harris	1	Field record	Car Park Area Wepre Park, Connah's Quay		D0969/001/05	Bern2, LBAP-C	UA
<i>Parus major</i> (Great Tit / Titw Mawr)	SJ288675	10/02/2018	Martyn Harris		Field record	Ewloe Castle, Wepre Park Flintshire		D0969/001/05	Bern2, LBAP-C	UA

Species Name	Grid Reference	Date	Recorder(s)	Abundance	Record/Sample Type	Site Name	Notes	Dataset ID	Lists	V
<i>Parus major</i> (Great Tit / Titw Mawr)	SJ29686824 (Estimated Centroid of Site))	2 records, both on 31/07/2010	Julie Rogers	3; 2		Wepre Park - Compartment V		D1340/001/01	Bern2, LBAP-C	KC
<i>Parus major</i> (Great Tit / Titw Mawr)	SJ276662 (Estimated Centroid of Site))	2006	Anon			SSSI: Buckley Claypits And Commons		D0026/035/01	Bern2, LBAP-C	NA
<i>Parus major</i> (Great Tit / Titw Mawr)	SJ309676 (Estimated Centroid of Transect))	9 records, between April 2004 and May 2006	Anon	1; 10; 3; 7; 4; 2; 5		Deeside	Breeding bird survey	D0026/073/01	Bern2, LBAP-C	NA
<i>Parus major</i> (Great Tit / Titw Mawr)	SJ288648	April 2008 to June 2008	Ben Milner	4 Breeding Pair		Globe Way		D1360/001/01	Bern2, LBAP-C	PC
<i>Parus major</i> (Great Tit / Titw Mawr)	SJ2965	3 records, between 26/11/2008 and 12/02/2009	Jim Hulse; Anon	1; 2	Reported to recorder	Ewloe, S	Survey: Observer data; Occurrence ID: NBN- GA000656- BGBW2009- 16442534- 106429961	D0062/008/01 , D1852/002/01	Bern2, LBAP-C	NA, PC
<i>Parus major</i> (Great Tit / Titw Mawr)	SJ3066 (Approximate)	12 records, between 23/05/2008 and 08/01/2020	Hazel Jones; Jim Hulse; Anon; Mr Michael Buckley	1; 2; 1 Juvenile; 2 Juvenile; 5 Juvenile	Reported to recorder	Hawarden, NW;Rivacre Valley Country Park	Survey: Observer data; RSPB Big Garden Birdwatch. Survey: Observer data; First of year. Survey: Observer data; Occurrence ID: NBN- GA000656- BGBW2009- 16443128- 106429452	D0062/008/01 , D1852/002/01 , D1297/040/01	Bern2, LBAP-C	NA, PC
<i>Parus major</i> (Great Tit / Titw Mawr)	SJ2967	5 records, between 26/04/2007 and 26/02/2019	Richard Castell; Mr Trevor Payne	2+; 3	Reported to recorder	Connah's Quay, Wepre Wood;Sj2967 Wepre Woods	Survey: Observer data; Agitated behaviour - breeding?. Survey: Observer data	D0062/008/01 , D1297/027/01	Bern2, LBAP-C	NA, PC
<i>Parus major</i> (Great Tit / Titw Mawr)	SJ29276789 (Estimated Centroid of Site))	3 records, all on 31/07/2010	Julie Rogers	1; 2; 3		Wepre Park - Compartment J		D1340/001/01	Bern2, LBAP-C	KC

Species Name	Grid Reference	Date	Recorder(s)	Abundance	Record/Sample Type	Site Name	Notes	Dataset ID	Lists	V
<i>Parus major</i> (Great Tit / Titw Mawr)	SJ29426796 (Estimated (Centroid of Site))	2 records, both on 31/07/2010	Julie Rogers	2; 1		Wepre Park - Compartment U		D1340/001/01	Bern2, LBAP-C	KC
<i>Parus major</i> (Great Tit / Titw Mawr)	SJ289685 (Approximate)	12/01/2016	Karl Martin	Present Full- Grown		Llwyni Valley Lower		D1531/001/01	Bern2, LBAP-C	PC
<i>Parus major</i> (Great Tit / Titw Mawr)	SJ285682 (Approximate)	12/01/2016	Karl Martin	Present Full- Grown		Llwyni Valley Upper		D1531/001/01	Bern2, LBAP-C	PC
<i>Parus major</i> (Great Tit / Titw Mawr)	SJ2865	24/01/2009 to 25/01/2009	Anon				Occurrence ID: NBN-GA000656- BGBW2009- 16441525- 106429286	D1852/002/01	Bern2, LBAP-C	PC
<i>Parus major</i> (Great Tit / Titw Mawr)	SJ2767	24/01/2009 to 25/01/2009	Anon				Occurrence ID: NBN-GA000656- BGBW2009- 16441157- 106429519	D1852/002/01	Bern2, LBAP-C	PC
<i>Parus major</i> (Great Tit / Titw Mawr)	SJ2867	2 records, between 24/01/2009 and 26/02/2019	Anon; Mr Trevor Payne	2		Sj 2867 Ewloe castle	Occurrence ID: NBN-GA000656- BGBW2009- 16441585- 106429802	D1852/002/01 , D1297/027/01	Bern2, LBAP-C	PC
<i>Parus major</i> (Great Tit / Titw Mawr)	SJ3068	24/01/2009 to 25/01/2009	Anon				Occurrence ID: NBN-GA000656- BGBW2009- 16443135- 106429367	D1852/002/01	Bern2, LBAP-C	PC
<i>Parus major</i> (Great Tit / Titw Mawr)	SJ3166	24/01/2009 to 25/01/2009	Anon				Occurrence ID: NBN-GA000656- BGBW2009- 16443541- 106429383	D1852/002/01	Bern2, LBAP-C	PC
<i>Parus major</i> (Great Tit / Titw Mawr)	SJ2765	24/01/2009 to 25/01/2009	Anon				Occurrence ID: NBN-GA000656- BGBW2009- 16441152- 106429267	D1852/002/01	Bern2, LBAP-C	PC
<i>Parus major</i> (Great Tit / Titw Mawr)	SJ3167	24/01/2009 to 25/01/2009	Anon				Occurrence ID: NBN-GA000656- BGBW2009- 16443943- 106429283	D1852/002/01	Bern2, LBAP-C	PC

Species Name	Grid Reference	Date	Recorder(s)	Abundance	Record/Sample Type	Site Name	Notes	Dataset ID	Lists	V
<i>Parus major</i> (Great Tit / Titw Mawr)	SJ3067	24/01/2009 to 25/01/2009	Anon				Occurrence ID: NBN-GA000656- BGBW2009- 16443132- 106429302	D1852/002/01	Bern2, LBAP-C	PC
<i>Parus major</i> (Great Tit / Titw Mawr)	SJ2966	24/01/2009 to 25/01/2009	Anon				Occurrence ID: NBN-GA000656- BGBW2009- 16442535- 106430006	D1852/002/01	Bern2, LBAP-C	PC
<i>Parus major</i> (Great Tit / Titw Mawr)	SJ3065	24/01/2009 to 25/01/2009	Anon				Occurrence ID: NBN-GA000656- BGBW2009- 16442661- 106429381	D1852/002/01	Bern2, LBAP-C	PC
<i>Parus major</i> (Great Tit / Titw Mawr)	SJ3064	24/01/2009 to 25/01/2009	Anon				Occurrence ID: NBN-GA000656- BGBW2009- 16442808- 106429773	D1852/002/01	Bern2, LBAP-C	PC
<i>Parus major</i> (Great Tit / Titw Mawr)	SJ274669	09/03/2022	Recorder Name withheld (obsr1435611)	1		Ewloe Wood House, Pinfold Lane, Mold		D0346/006/01	Bern2, LBAP-C	UA
<i>Parus major</i> (Great Tit / Titw Mawr)	SJ280666 <i>(Estimated Centroid of Site)</i>	07/05/1985	Janice Butler and Dawn Gray		Live Sighting	Ewloe Barn Wood		D1239/016/01	Bern2, LBAP-C	PC
<i>Parus major</i> (Great Tit / Titw Mawr)	SJ287669 <i>(Estimated Centroid of Site)</i>	21/05/1985	Dawn Gray and Janice Butler		Live Sighting	New Inn Bridge Farm Wood		D1239/016/01	Bern2, LBAP-C	PC
<i>Parus major</i> (Great Tit / Titw Mawr)	SJ277660 <i>(Estimated Centroid of Site)</i>	08/05/1985	Dawn Gray and Janice Butler		Live Sighting	Ewloe Barn Industrial Estate		D1239/016/01	Bern2, LBAP-C	PC
<i>Parus major</i> (Great Tit / Titw Mawr)	SJ293679 <i>(Estimated Centroid of Site)</i>	18/04/1985	Donna Hamilton and Phillip Goodman			Wepre Wood		D1239/016/01	Bern2, LBAP-C	PC
<i>Parus major</i> (Great Tit / Titw Mawr)	SJ293680	24/04/2016	Mr R P Jones	1		Wepre Park		D1297/021/01	Bern2, LBAP-C	PC

Species Name	Grid Reference	Date	Recorder(s)	Abundance	Record/Sample Type	Site Name	Notes	Dataset ID	Lists	V
<i>Parus major</i> (Great Tit / Titw Mawr)	SJ287683 (Estimated (Centroid of Site))	16/06/2022	Kate Wilson	1		Llwyni Valley Upper		D1531/001/01	Bern2, LBAP-C	UA
<i>Persicaria bistorta</i> (Common Bistort / Blodau Powdr)	SJ2867	2 records, between 2012 and 10/04/2012	Jonathan Shanklin; Shanklin, Jonathan D.			Wepre Park		D1587/013/01 , D1308/002/01	LBAP-G, LI- 48[LR], LI-49[LR], LI-VP-48[LR], LI- VP-49[LR], LI-VP- 50[LNS], LI-VP- 51[LS]	PC, NA
<i>Persicaria lapathifolia</i> (Pale Persicaria / Canwraidd y Dom)	SJ3167	24/07/2015	Jonathan Shanklin			Clay Hill		D1587/003/01	LI-48[LS], LI-VP- 48[LS]	PC
<i>Petasites hybridus</i> (Butterbur / Alan Mawr)	SJ277660 (Estimated (Centroid of Site))	08/05/1985	Dawn Gray and Janice Butler	Locally Dominant		Ewloe Barn Industrial Estate	Ruderal Tall Herb	D1239/016/01	LI-48[LS], LI- 50[LR], LI-VP- 48[LS]	PC
<i>Petasites hybridus</i> (Butterbur / Alan Mawr)	SJ293679 (Estimated (Centroid of Site))	2 records, both on 18/04/1985	Donna Hamilton and Phillip Goodman; Denice Leach and Amanda Gall	Rare		Wepre Wood	Broadleaved Woodland; Ruderal Tall Herb	D1239/016/01	LI-48[LS], LI- 50[LR], LI-VP- 48[LS]	PC
<i>Petasites hybridus</i> (Butterbur / Alan Mawr)	SJ276665 (Estimated (Centroid of Site))	2006	Anon	O DAFOR		Alltami; Quarry		D0026/035/01	LI-48[LS], LI- 50[LR], LI-VP- 48[LS]	PC
<i>Petasites hybridus</i> (Butterbur / Alan Mawr)	SJ3167	24/07/2015	Jonathan Shanklin			Clay Hill		D1587/003/01	LI-48[LS], LI- 50[LR], LI-VP- 48[LS]	PC
<i>Phaeoceros laevis</i>	SJ2867	3 records, between 1966 and 1972	Dransfield, J.; Hill, M.O.			-Withheld-	-Withheld-	D1075/001/06	LI-48[LR], LI- 51[LR], LI-BR- 48[LR], LI-BR- 51[LR]	NA
<i>Phylloscopus collybita</i> (Chiffchaff / Siff- Siaff)	SJ2967 (Approximate)	7 records, between 26/04/2007 and 10/09/2022	Richard Castell; Mr Matt Francis	3+; 1	Reported to recorder	Connah's Quay, Wepre Wood;Deeside CH5 3BU, UK	Activity: NE. Survey: Observer data; Survey: Observer data; Building nest. Survey: Observer data; Singing	D0062/008/01 , D1297/049/01	LBAP-C	NA, UA

Species Name	Grid Reference	Date	Recorder(s)	Abundance	Record/Sample Type	Site Name	Notes	Dataset ID	Lists	V
<i>Phylloscopus collybita</i> (Chiffchaff / Siff-Siaff)	SJ3066	10 records, between 16/03/2012 and 25/03/2016	Hazel Jones; M Buckley	1	Reported to recorder	Hawarden, NW	First of year. Activity: S. Survey: Observer data; Activity: S. Survey: Observer data; BirdTrack; Survey: Observer data; Singing. Survey: Observer data	D0062/008/01 , D1297/025/01	LBAP-C	NA, PC
<i>Phylloscopus collybita</i> (Chiffchaff / Siff-Siaff)	SJ2966	23/04/2009	Malcolm Down	3	Reported to recorder	Ewloe	Activity: S. Survey: Observer data	D0062/008/01	LBAP-C	NA
<i>Phylloscopus collybita</i> (Chiffchaff / Siff-Siaff)	SJ2864 (Approximate)	8 records, between 22/03/2005 and 20/03/2022	Glyn Neville Roberts; Deborah Sainsbury; Trevor G Payne; Mr Glenn Morris; Dr Anne Brenchley; Recorder Name withheld (obsr1153095)	1; 2; 6; 5		Buckley, NE; Buckley-Knowle Hill; SJ2864 Buckley NE; 3-9 Hawkesbury Road, Mold	Between: 16:00-16:00.; Birdtrack; Birdtrack.: Activity: S; BirdTrack; BirdTrack. Activity: S	D1297/025/01 , D1297/049/01 , D1297/040/01 , D0346/002/01	LBAP-C	PC, UA
<i>Phylloscopus collybita</i> (Chiffchaff / Siff-Siaff)	SJ2867	26/07/2013	Vince R Beaney	1		Connah's Quay, Wepre	BirdTrack. Activity: S	D1297/025/01	LBAP-C	PC
<i>Phylloscopus collybita</i> (Chiffchaff / Siff-Siaff)	SJ2968 (Approximate)	3 records, between 28/07/1991 and 08/04/2018	Phil Townsend; Recorder Name withheld (obsr1463820); Mr Stephen Marshall	1		Connah's Quay, Wepre Park; Wepre Park; Wepre Wood, Clwyd	BirdTrack	D1297/025/01 , D0346/003/01 , D1297/041/01	LBAP-C	PC, UA
<i>Phylloscopus collybita</i> (Chiffchaff / Siff-Siaff)	SJ2964	2 records, between 14/05/2013 and 03/06/2014	Ronald Jones; David M Hytch	4; 6		Drury	BirdTrack. Activity: S; BirdTrack	D1297/025/01	LBAP-C	PC
<i>Phylloscopus collybita</i> (Chiffchaff / Siff-Siaff)	SJ3064	27/08/2018	Anne Brenchley	1		Drury, E		D1297/025/01	LBAP-C	PC

Species Name	Grid Reference	Date	Recorder(s)	Abundance	Record/Sample Type	Site Name	Notes	Dataset ID	Lists	V
<i>Phylloscopus collybita</i> (Chiffchaff / Siff-Siaff)	SJ3165 (Approximate)	5 records, between 08/07/2009 and 13/06/2021	Steven Davies; Recorder Name withheld (obsr16727); Mr Alex Humphreys-Jones	1		Hawarden;Hawarden Park;Hawarden Woods Trail	Birdtrack. Activity: S; BirdTrack; Breeding details: Singing male (S)	D1297/025/01 , D0346/003/01 , D1297/047/01	LBAP-C	PC, UA
<i>Phylloscopus collybita</i> (Chiffchaff / Siff-Siaff)	SJ29286802 (Estimated (Centroid of Site))	31/07/2010	Julie Rogers	1		Wepre Park - Compartment I		D1340/001/01	LBAP-C	KC
<i>Phylloscopus collybita</i> (Chiffchaff / Siff-Siaff)	SJ309676 (Estimated (Centroid of Transect))	4 records, between April 2004 and May 2006	Anon	1; 4; 2		Deeside	Breeding bird survey	D0026/073/01	LBAP-C	NA
<i>Phylloscopus collybita</i> (Chiffchaff / Siff-Siaff)	SJ276662 (Estimated (Centroid of Site))	2006	Anon			SSSI: Buckley Claypits And Commons		D0026/035/01	LBAP-C	NA
<i>Phylloscopus collybita</i> (Chiffchaff / Siff-Siaff)	SJ288648	April 2008 to June 2008	Ben Milner	4 Breeding Pair		Globe Way		D1360/001/01	LBAP-C	PC
<i>Phylloscopus collybita</i> (Chiffchaff / Siff-Siaff)	SJ286682 (Estimated (Centroid of Site))	24/04/2019	Graham Davies	2		LLwyni Valley (Upper)		D1857/002/01	LBAP-C	PC
<i>Phylloscopus collybita</i> (Chiffchaff / Siff-Siaff)	SJ3068 (Approximate)	3 records, between 18/03/2004 and 16/09/2022	David Owen Jones; Mr Matt Francis	1; 2	Reported to recorder	Shotton;Killins Lane, Shotton, Deeside, Flintshire CH5 1RF	first. Survey: Observer data; Both singing; Singing	D0062/008/01 , D1297/049/01	LBAP-C	NA, UA

Species Name	Grid Reference	Date	Recorder(s)	Abundance	Record/Sample Type	Site Name	Notes	Dataset ID	Lists	V
<i>Phylloscopus collybita</i> (Chiffchaff / Siff-Siaff)	SJ280666 (Estimated (Centroid of Site))	07/05/1985	Janice Butler and Dawn Gray		Live Sighting	Ewloe Barn Wood		D1239/016/01	LBAP-C	PC
<i>Phylloscopus collybita</i> (Chiffchaff / Siff-Siaff)	SJ277660 (Estimated (Centroid of Site))	08/05/1985	Dawn Gray and Janice Butler		Live Sighting	Ewloe Barn Industrial Estate		D1239/016/01	LBAP-C	PC
<i>Phylloscopus collybita</i> (Chiffchaff / Siff-Siaff)	SJ293679 (Estimated (Centroid of Site))	18/04/1985	Donna Hamilton and Phillip Goodman			Wepre Wood		D1239/016/01	LBAP-C	PC
<i>Phylloscopus collybita</i> (Chiffchaff / Siff-Siaff)	SJ309666	25/03/2016	Mr M Buckley	1		Rivacre Valley Country Park		D1297/021/01	LBAP-C	PC
<i>Phylloscopus collybita</i> (Chiffchaff / Siff-Siaff)	SJ292654	08/05/2018	Martyn Harris	1	Field record	Burns Close, Ewloe , Flintshire	Heard.	D0969/001/05	LBAP-C	PC
<i>Phylloscopus collybita</i> (Chiffchaff / Siff-Siaff)	SJ2765 (Approximate)	14/05/2020	Mr Glyn Roberts	1		Buckley-Lower Common		D1297/040/01	LBAP-C	PC
<i>Phylloscopus collybita</i> (Chiffchaff / Siff-Siaff)	SJ287683 (Estimated (Centroid of Site))	16/06/2022	Kate Wilson	2		Llwyni Valley Upper		D1531/001/01	LBAP-C	UA

Species Name	Grid Reference	Date	Recorder(s)	Abundance	Record/Sample Type	Site Name	Notes	Dataset ID	Lists	V
<i>Phylloscopus collybita</i> (Chiffchaff / Siff-Siaff)	SJ2766	10/07/2021	Recorder Name withheld (obsr1292811)	1		Ewloe Green services (53.191, -3.081)		D0346/002/01	LBAP-C	UA
<i>Picris hieracioides</i> (Hawkweed Oxtongue / Tafody Llew)	SJ284652	4 records, between 1997 and 14/08/1997	J.Phillips; Joseph Phillips; Phillips, J.; Phillips, Joseph			Etna County Park, Buckley; Buckley; Buckley; Etna Country Park; Etna Country Park	Waste ground, reclaimed tip; edge of reclaimed rubbish tip	D1308/001/01 , D0101/001/01 , D1308/002/01	LI-49[LR], LI-50[LR], LI-51[LR], LI-VP-49[LR], LI-VP-50[LR], LI-VP-51[LR]	NA, PC
<i>Picris hieracioides</i> (Hawkweed Oxtongue / Tafody Llew)	SJ27466682	2 records, between 2016 and 06/09/2016	Jonathan Shanklin; Shanklin, Jonathan D.			Northop Hall C	Unkempt paving in front of old quarry house. Occasional along road to south.; Unkempt paving in front of old quarry house. Occasional along road to south.	D1587/010/01 , D1308/002/01	LI-49[LR], LI-50[LR], LI-51[LR], LI-VP-49[LR], LI-VP-50[LR], LI-VP-51[LR]	PC, NA
<i>Plagiothecium latebricola</i> (Alder Silk-moss)	SJ2867	1950 to 1988	Hill, M.O.			-Withheld-	-Withheld-	D1075/001/06	LBAP-C, LBAP-F, LI-48[LR], LI-49[LR], LI-BR-48[LR], LI-BR-49[LR]	NA
<i>Polypodium interjectum</i> (Intermediate Polypody / Llawredynen Ganolig)	SJ2881267651	16/02/2016	M.O. Stead			Ewloe Castle		D1704/001/01	LI-51[LS]	KC
<i>Polystichum aculeatum</i> (Hard Shield-fern / Gwrychredynen Galed)	SJ293679 (Estimated Centroid of Site)	18/04/1985	Donna Hamilton and Phillip Goodman	Rare		Wepre Wood	Broadleaved Woodland	D1239/016/01	LI-49[LS], LI-52[LS], LI-VP-49[LS]	PC

Species Name	Grid Reference	Date	Recorder(s)	Abundance	Record/Sample Type	Site Name	Notes	Dataset ID	Lists	V
<i>Polystichum aculeatum</i> (Hard Shield-fern / Gwrychredynen Galed)	SJ2867	10/04/2012	Jonathan Shanklin			Wepre Park		D1587/013/01	LI-49[LS], LI-52[LS], LI-VP-49[LS]	PC
<i>Populus nigra</i> subsp. <i>betulifolia</i> (Black-poplar)	SJ2864	27/07/2015	Jonathan Shanklin			Buckley		D1587/003/01	GBNNSIP, LBAP-C, LBAP-D, LBAP-E, LBAP-F, LBAP-W, LI-48[LS], LI-50[LS], LI-52[LR], LI-VP-48[LS], LI-VP-52[LR]	PC
<i>Populus tremula</i> (Aspen / Aethnen)	SJ2864	01/11/2013	Jonathan Shanklin			Buckley, Etna Woods		D1587/001/01	LI-52[LS], LI-VP-52[LS]	PC
<i>Populus tremula</i> (Aspen / Aethnen)	SJ2765 (Selected from Interactive Map)	2 records, between 11/07/2014 and 23/10/2021	Emily Meilleur, Amanda Davies, Joe Phillips; Jonathan D Shanklin			Buckley Industrial Estate; Buckley, Lower Common SSSI		D1274/001/01 , D1587/041/01	LI-52[LS], LI-VP-52[LS]	KC, PC
<i>Populus tremula</i> (Aspen / Aethnen)	SJ280666 (Estimated Centroid of Site)	07/05/1985	Janice Butler and Dawn Gray	Locally Dominant		Ewloe Barn Wood	Semi-natural Broadleaved Woodland	D1239/016/01	LI-52[LS], LI-VP-52[LS]	PC
<i>Populus tremula</i> (Aspen / Aethnen)	SJ277660 (Estimated Centroid of Site)	08/05/1985	Dawn Gray and Janice Butler	Locally Abundant		Ewloe Barn Industrial Estate	Semi-natural Broadleaved Woodland	D1239/016/01	LI-52[LS], LI-VP-52[LS]	PC
<i>Populus tremula</i> (Aspen / Aethnen)	SJ276665 (Estimated Centroid of Site)	2006	Anon	O DAFOR		Alltami; Quarry		D0026/035/01	LI-52[LS], LI-VP-52[LS]	PC
<i>Populus tremula</i> (Aspen / Aethnen)	SJ29226832 (Estimated Centroid of Site)	31/07/2010	Cat Lucas			Wepre Park - Compartment F		D1340/001/01	LI-52[LS], LI-VP-52[LS]	PC
<i>Populus tremula</i> (Aspen / Aethnen)	SJ28596531 (GPS Reading)	17/07/2015	Gail Quartly-Bishop; Emily Meilleur; Martyn Stead; John Palmer; Alastair Stevenson			Etna Country Park	BSBI Bramble weekend	D1274/004/01	LI-52[LS], LI-VP-52[LS]	NA

Species Name	Grid Reference	Date	Recorder(s)	Abundance	Record/Sample Type	Site Name	Notes	Dataset ID	Lists	V
<i>Populus tremula</i> (Aspen / Aethnen)	SJ3067	24/07/2015	Jonathan Shanklin			Aston		D1587/003/01	LI-52[LS], LI-VP-52[LS]	PC
<i>Potamogeton berchtoldii</i> (Small Pondweed / Dyfrllys Bach)	SJ281653 (Supplied by Original Recorder (Checked))	2 records, between 2002 and 27/06/2002	Nick Stewart; Stewart, Nick			SSSI: Buckley Claypits And Commons;SSSI: Buckley Claypits And Commons; Brookhill; Brookhill	Twenty ponds	D0026/030/01 , D1308/002/01	LBAP-G, LI-48[LS], LI-49[LS], LI-51[LS], LI-VP-48[LS], LI-VP-49[LS], LI-VP-51[LS]	PC, NA
<i>Potamogeton berchtoldii</i> (Small Pondweed / Dyfrllys Bach)	SJ287647	1998	Stewart, N.F.			Buckley, NE lake of group NW of Knowl Hill		D1308/002/01	LBAP-G, LI-48[LS], LI-49[LS], LI-51[LS], LI-VP-48[LS], LI-VP-49[LS], LI-VP-51[LS]	NA
<i>Potamogeton berchtoldii</i> (Small Pondweed / Dyfrllys Bach)	SJ280654	2002	Stewart, N.F.; Perry, A.			Brook Hill Quarry		D1308/002/01	LBAP-G, LI-48[LS], LI-49[LS], LI-51[LS], LI-VP-48[LS], LI-VP-49[LS], LI-VP-51[LS]	NA
<i>Potamogeton berchtoldii</i> (Small Pondweed / Dyfrllys Bach)	SJ286647	1998	Stewart, N.F.			Buckley, NW lake of group N of Knowl Hill		D1308/002/01	LBAP-G, LI-48[LS], LI-49[LS], LI-51[LS], LI-VP-48[LS], LI-VP-49[LS], LI-VP-51[LS]	NA
<i>Potamogeton crispus</i> (Curled Pondweed / Dyfrllys Crych)	SJ276665 (Estimated (Centroid of Site))	18/10/1985	Dawn Gray and Janice Butler	Frequent/Occasional		Castle Brickworks - Ewloe Barn	Pools	D1239/016/01	LI-48[LR], LI-49[LS], LI-VP-48[LR], LI-VP-49[LS]	PC
<i>Potamogeton crispus</i> (Curled Pondweed / Dyfrllys Crych)	SJ293679 (Estimated (Centroid of Site))	19/04/1985	Denice Leach and Amanda Gall	Rare		Wepre Wood	Pond	D1239/016/01	LI-48[LR], LI-49[LS], LI-VP-48[LR], LI-VP-49[LS]	PC

Species Name	Grid Reference	Date	Recorder(s)	Abundance	Record/Sample Type	Site Name	Notes	Dataset ID	Lists	V
<i>Potamogeton crispus</i> (Curled Pondweed / Dyfrllys Crych)	SJ291651 (Estimated Centroid of Site); Supplied by Original Recorder (Checked))	2 records, both on 25/09/1985	John Osley and Alun Rhys Jones; Nigel Osley	Locally Abundant		Mount Pleasant Pit - Burntwood Pentre; Buckley; Clay Pit	Lake (Oligotrophic)	D1239/016/01 , D0026/036/01	LI-48[LR], LI-49[LS], LI-VP-48[LR], LI-VP-49[LS]	PC
<i>Potamogeton crispus</i> (Curled Pondweed / Dyfrllys Crych)	SJ2965468136 (Selected from Interactive Map)	05/04/1992	Paul Richards	Present		Connah's Quay - Wepre Park including Taylor's Wood: CQ25		D1320/014/01	LI-48[LR], LI-49[LS], LI-VP-48[LR], LI-VP-49[LS]	PC
<i>Potentilla anglica x reptans = P. x mixta</i> (Hybrid Cinquefoil / Pumnalén Groesryw)	SJ2767	2 records, between 2016 and 06/09/2016	Jonathan Shanklin; Shanklin, Jonathan D.			Northop Hall	Recorded as 'Potentilla anglica x reptans = P. x mixta s.s.'	D1587/010/01 , D1308/002/01	LBAP-G, LI-49[LR], LI-VP-49[LR], LI-VP-51	PC, NA
<i>Primula veris</i> (Crowslip / Briallen Fair)	SJ28006554 (Selected from Interactive Map)	11/07/2014	Emily Meilleur, Amanda Davies, Joe Phillips			Buckley Industrial Estate	Ponds	D1274/001/01	LI-48[LS], LI-VP-48[LS]	KC
<i>Primula veris</i> (Crowslip / Briallen Fair)	SJ293667	05/03/1997	Anon		Field record	Connah's Quay	2003/279, many in flower on dual carriageway.	D0969/001/05	LI-48[LS], LI-VP-48[LS]	PC
<i>Primula veris</i> (Crowslip / Briallen Fair)	SJ3064	11/04/2023	Jonathan D Shanklin	Flowering		Dobs Hill		D1587/050/01	LI-48[LS], LI-VP-48[LS]	UA
<i>Primula veris</i> (Crowslip / Briallen Fair)	SJ2968	10/04/2012	Jonathan Shanklin			Wepre Park		D1587/013/01	LI-48[LS], LI-VP-48[LS]	PC

Species Name	Grid Reference	Date	Recorder(s)	Abundance	Record/Sample Type	Site Name	Notes	Dataset ID	Lists	V
<i>Prunus padus</i> (Bird Cherry / Coeden Geirios yr Adar)	SJ280666 (Estimated (Centroid of Site))	07/05/1985	Janice Butler and Dawn Gray	Frequent/Occasional		Ewloe Barn Wood	Semi-natural Broadleaved Woodland	D1239/016/01	LBAP-G, LI-49[LS], LI-VP-49[LS]	PC
<i>Puccinellia distans</i> (Reflexed Saltmarsh-Grass / Gwellt-y-Morfa Atblygedig)	SJ3167	24/07/2015	Jonathan Shanklin			Clay Hill		D1587/003/01	LBAP-C, LBAP-D, LBAP-G, LI-48[LR], LI-49[LR], LI-51[LS], LI-52[LR], LI-VP-48[LR], LI-VP-49[LR], LI-VP-52[LR]	PC
<i>Puccinellia distans</i> (Reflexed Saltmarsh-Grass / Gwellt-y-Morfa Atblygedig)	SJ2765	23/10/2021	Jonathan D Shanklin			Buckley, Lower Common SSSI	Flowering	D1587/041/01	LBAP-C, LBAP-D, LBAP-G, LI-48[LR], LI-49[LR], LI-51[LS], LI-52[LR], LI-VP-48[LR], LI-VP-49[LR], LI-VP-52[LR]	PC
<i>Pulicaria dysenterica</i> (Common Fleabane / Cedowydd Cyffredin)	SJ2833068420 (Supplied by Original Recorder)	03/09/2003	Jan Wilkinson	Present		Pond CQ2 - Llwyni Meadow Pond 1		D1045/001/01	LI-48[LS], LI-VP-48[LS]	NA
<i>Pulicaria dysenterica</i> (Common Fleabane / Cedowydd Cyffredin)	SJ302672 (Estimated (Centroid of Site))	29/07/1999	Anon			Aston Wetland	O (DAFOR). Broad habitat type: Swamp, Tall Herb Fen and Aquatic	D0227/002/01	LI-48[LS], LI-VP-48[LS]	PC

Species Name	Grid Reference	Date	Recorder(s)	Abundance	Record/Sample Type	Site Name	Notes	Dataset ID	Lists	V
<i>Pyrrhosoma nymphula</i> (Large Red Damselfly / Mursen Fawr Goch)	SJ29226832 (Estimated Centroid of Site)	2 records, both on 31/07/2010	Emma Broad; Richard Gallon & Tim May	1		Wepre Park - Compartment F; Pond	Lake	D1340/001/01	LBAP-E	KC
<i>Pyrrhosoma nymphula</i> (Large Red Damselfly / Mursen Fawr Goch)	SJ298683 (Estimated Centroid of Site)	2 records, both on 15/05/1991	Weldrick, Julian C; Julian C. Weldrick	2-5 Adult	Field record	Taylors Wood	Wepre Park	D0158/003/01 , D1295/001/05	LBAP-E	PC, NA
<i>Pyrrhosoma nymphula</i> (Large Red Damselfly / Mursen Fawr Goch)	SJ295680 (Estimated Centroid of Site)	2 records, both on 09/07/1988	Whitehead, R W; R.W. Whitehead	2-5 Adult	Field record	Wepre Wood		D0158/003/01 , D1295/001/05	LBAP-E	PC, NA
<i>Pyrrhosoma nymphula</i> (Large Red Damselfly / Mursen Fawr Goch)	SJ292684 (Estimated Centroid of Site)	2 records, both on 03/05/1993	Weldrick, Julian C; Julian C. Weldrick	2-5 Adult	Field record	Wepre Woods	Connahs Quay	D0158/003/01 , D1295/001/05	LBAP-E	PC, NA
<i>Pyrrhosoma nymphula</i> (Large Red Damselfly / Mursen Fawr Goch)	SJ2968	31/07/2010	Emma Broad	+ Adult	Field record	Wepre Park, Flintshire		D1295/001/05	LBAP-E	NA

Species Name	Grid Reference	Date	Recorder(s)	Abundance	Record/Sample Type	Site Name	Notes	Dataset ID	Lists	V
<i>Ranunculus aquatilis</i> (Common Water-crowfoot / Crafan-y-Frân y Dwr)	SJ281653 (Supplied by Original Recorder (Checked))	24/06/2002 to 27/06/2002	Nick Stewart			SSSI: Buckley Claypits And Commons; Brookhill	Twenty ponds	D0026/030/01	LI-48[LR], LI-50[LS], LI-VP-48	PC
<i>Ranunculus circinatus</i> (Fan-leaved Water-crowfoot / Crafan-y-Frân Wyntyllog)	SJ286647	1998	Stewart, N.F.			Buckley, NW lake of group N of Knowl Hill		D1308/002/01	LI-51[LR], LI-52[LS], LI-VP-49[LE], LI-VP-51[LR], LI-VP-52[LS]	NA
<i>Ranunculus lingua</i> (Greater Spearwort / Llafnlys Mawr)	SJ2847567936 (GPS Reading)	2 records, between 2003 and 03/09/2003	Jan Wilkinson; Wilkinson, Jan	Present		Pond CQ10a - Wepre School Pond 2a		D1045/001/01 , D1308/002/01	LI-48[LR], LI-50[LS], LI-51[LR], LI-VP-48[LR], LI-VP-50[LS], LI-VP-51[LS]	NA
<i>Ranunculus lingua</i> (Greater Spearwort / Llafnlys Mawr)	SJ2816067840 (Supplied by Original Recorder)	2 records, between 2003 and 02/09/2003	Jan Wilkinson; Wilkinson, Jan	Present		Pond CQ11 - Rawlings Pond		D1045/001/01 , D1308/002/01	LI-48[LR], LI-50[LS], LI-51[LR], LI-VP-48[LR], LI-VP-50[LS], LI-VP-51[LS]	NA
<i>Ranunculus peltatus</i> (Pond Water-crowfoot / Crafan-y-Frân y Llyn)	SJ288657	1976	G.Wynne			Buckley	Field pond	D1308/001/01	LBAP-G, LI-48[LS], LI-49[LS], LI-50[LS], LI-51[LS], LI-52[LS], LI-VP-48[LS], LI-VP-49[LS], LI-VP-51[LS]	NA
<i>Ranunculus sceleratus</i> (Celery-leaved Buttercup / Crafan yr Eryr)	SJ2792265543 (Supplied by Original Recorder)	19/08/2003	Jan Wilkinson	Present		Pond BCC21		D1045/001/01	LI-48[LS], LI-VP-48[LS]	NA

Species Name	Grid Reference	Date	Recorder(s)	Abundance	Record/Sample Type	Site Name	Notes	Dataset ID	Lists	V
<i>Ranunculus sceleratus</i> (Celery-leaved Buttercup / Crafan yr Eryr)	SJ2810265414 (Supplied by Original Recorder)	07/08/2003 to 10/09/2003	Jan Wilkinson	Present		Pond BCC15 - Mitigation Pond 15		D1045/001/01	LI-48[LS], LI-VP-48[LS]	NA
<i>Ranunculus sceleratus</i> (Celery-leaved Buttercup / Crafan yr Eryr)	SJ299675 (Estimated (Centroid of Site))	25/06/1999	Emily Meilleur			Sea View Wetland	R (DAFOR). Broad habitat type: Grassland and Marsh	D0227/002/01	LI-48[LS], LI-VP-48[LS]	PC
<i>Ranunculus sceleratus</i> (Celery-leaved Buttercup / Crafan yr Eryr)	SJ2766	06/09/2016	Jonathan Shanklin			Northop Hall C		D1587/010/01	LI-48[LS], LI-VP-48[LS]	PC
<i>Ranunculus trichophyllus</i> (Thread-leaved Water-crowfoot / Crafan-y-Frân Feinddail)	SJ281653 (Supplied by Original Recorder (Checked))	2 records, between 2002 and 27/06/2002	Nick Stewart; Stewart, Nick			SSSI: Buckley Claypits And Commons;SSSI: Buckley Claypits And Commons; Brookhill; Brookhill	Twenty ponds	D0026/030/01 , D1308/002/01	LBAP-G, LI-48[LR], LI-49[LS], LI-50[LS], LI-52[LS], LI-VP-48[LR], LI-VP-49[LS], LI-VP-50[LS], LI-VP-51[LS]	PC, NA
<i>Ranunculus trichophyllus</i> (Thread-leaved Water-crowfoot / Crafan-y-Frân Feinddail)	SJ280654	2002	Stewart, N.F.; Perry, A.			Brook Hill Quarry		D1308/002/01	LBAP-G, LI-48[LR], LI-49[LS], LI-50[LS], LI-52[LS], LI-VP-48[LR], LI-VP-49[LS], LI-VP-50[LS], LI-VP-51[LS]	NA
<i>Raphanus raphanistrum</i> (Radish / Rhuddygl)	SJ293679 (Estimated (Centroid of Site))	18/04/1985	Donna Hamilton and Phillip Goodman	Rare		Wepre Wood	Recently Felled Woodland	D1239/016/01	LI-50[LS], LI-VP-49	PC

Species Name	Grid Reference	Date	Recorder(s)	Abundance	Record/Sample Type	Site Name	Notes	Dataset ID	Lists	V
<i>Raphanus raphanistrum</i> (Radish / Rhuddygl)	SJ289653	26/06/1976	Goronwy Wynne			Buckley	cornfield weed	D0101/001/01	LI-50[LS], LI-VP-49	PC
<i>Raphanus raphanistrum</i> (Radish / Rhuddygl)	SJ286674	07/07/1988	Jean A Green			Northop-hall; To Ewloe	barley field weed	D0101/001/01	LI-50[LS], LI-VP-49	PC
<i>Raphanus raphanistrum</i> (Radish / Rhuddygl)	SJ3066652	24/07/2015	Jonathan Shanklin			Ewloe	End of new drive	D1587/003/01	LI-50[LS], LI-VP-49	PC
<i>Reseda luteola</i> (Weld / Melengu)	SJ292646 (Estimated (Centroid of Site))	21/10/1985	Janice Butler and Alun Rhys Jones	Rare		Burntwood Pentre Pit	Unimproved Acid Grassland	D1239/016/01	GBNNSIP, LI-48[LS], LI-VP-48[LS]	PC
<i>Reseda luteola</i> (Weld / Melengu)	SJ277660 (Estimated (Centroid of Site))	08/05/1985	Dawn Gray and Janice Butler	Rare		Ewloe Barn Industrial Estate	Unimproved Neutral Grassland	D1239/016/01	GBNNSIP, LI-48[LS], LI-VP-48[LS]	PC
<i>Reseda luteola</i> (Weld / Melengu)	SJ276665 (Estimated (Centroid of Site))	18/10/1985	Dawn Gray and Janice Butler	Frequent/Occasional		Castle Brickworks - Ewloe Barn	Ruderal Tall Herb	D1239/016/01	GBNNSIP, LI-48[LS], LI-VP-48[LS]	PC
<i>Reseda luteola</i> (Weld / Melengu)	SJ291651 (Estimated (Centroid of Site))	25/09/1985	John Osley and Alun Rhys Jones	Rare		Mount Pleasant Pit - Burntwood Pentre	Unimproved Acid Grassland	D1239/016/01	GBNNSIP, LI-48[LS], LI-VP-48[LS]	PC
<i>Reseda luteola</i> (Weld / Melengu)	SJ2866	1977	Bruce Ing			Ewloe		D0101/001/01	GBNNSIP, LI-48[LS], LI-VP-48[LS]	PC
<i>Reseda luteola</i> (Weld / Melengu)	SJ2865	27/07/2015	Jonathan Shanklin			Buckley		D1587/003/01	GBNNSIP, LI-48[LS], LI-VP-48[LS]	PC
<i>Reseda luteola</i> (Weld / Melengu)	SJ3066	24/07/2015	Jonathan Shanklin			Ewloe		D1587/003/01	GBNNSIP, LI-48[LS], LI-VP-48[LS]	PC

Species Name	Grid Reference	Date	Recorder(s)	Abundance	Record/Sample Type	Site Name	Notes	Dataset ID	Lists	V
<i>Reseda luteola</i> (Weld / Melengu)	SJ2766	06/09/2016	Jonathan Shanklin			Northop Hall C		D1587/010/01	GBNNSIP, LI-48[LS], LI-VP-48[LS]	PC
<i>Rhinanthus minor</i> (Yellow-rattle / Cribell Felen)	SJ29146798 (Supplied by Original Recorder (Unchecked))	18/04/1985	Donna Hamilton and Phillip Goodman			Wepre Wood		D1239/016/01	LBAP-A	PC
<i>Rhinanthus minor</i> (Yellow-rattle / Cribell Felen)	SJ277660 (Estimated (Centroid of Site))	08/05/1985	Dawn Gray and Janice Butler	Rare		Ewloe Barn Industrial Estate	Unimproved Neutral Grassland	D1239/016/01	LBAP-A	PC
<i>Rhinanthus minor</i> (Yellow-rattle / Cribell Felen)	SJ27646619 (Supplied by Original Recorder (Unchecked))	08/05/1985	Dawn Gray and Janice Butler			Ewloe Barn Industrial Estate	Heaps of earth being colonised by grassland species such as Yellow Rattle. Unimproved Neutral Grassland	D1239/016/01	LBAP-A	PC
<i>Rhinanthus minor</i> (Yellow-rattle / Cribell Felen)	SJ28886808 (GPS Reading)	17/07/2015	Gail Quartly-Bishop; Emily Meilleur; Martyn Stead; John Palmer; Alastair Stevenson			Wepre Park	BSBI Bramble weekend	D1274/004/01	LBAP-A	NA
<i>Rhinanthus minor</i> (Yellow-rattle / Cribell Felen)	SJ28596531 (GPS Reading)	17/07/2015	Gail Quartly-Bishop; Emily Meilleur; Martyn Stead; John Palmer; Alastair Stevenson			Etna Country Park	BSBI Bramble weekend	D1274/004/01	LBAP-A	NA
<i>Rhinanthus minor</i> (Yellow-rattle / Cribell Felen)	SJ2865	27/07/2015	Jonathan Shanklin			Buckley, Etna Woods		D1587/003/01	LBAP-A	PC
<i>Rhinanthus minor</i> (Yellow-rattle / Cribell Felen)	SJ3167	24/07/2015	Jonathan Shanklin			Clay Hill		D1587/003/01	LBAP-A	PC
<i>Rhinanthus minor</i> (Yellow-rattle / Cribell Felen)	SJ2765	2 records, both on 23/10/2021	Jonathan D Shanklin			Buckley, Middle Common; Buckley, Lower Common SSSI		D1587/041/01	LBAP-A	PC

Species Name	Grid Reference	Date	Recorder(s)	Abundance	Record/Sample Type	Site Name	Notes	Dataset ID	Lists	V
<i>Rhynchostegiella teneriffae</i> (Teesdale Feather-moss)	SJ3165	17/09/2011	Callaghan, D.A.			-Withheld-	-Withheld-	D1075/001/06	LBAP-C, LI-49[LR], LI-50[EX], LI-52[LR], LI-BR-49[LR], LI-BR-50[EX], LI-BR-52[LR]	NA
<i>Rhynchostegium murale</i> (Wall Feather-moss)	SJ2867	08/04/2008	British Bryological Society Meeting			-Withheld-	-Withheld-	D1075/001/06	LI-48[LR], LI-BR-48[LR]	NA
<i>Riccia fluitans</i> (Floating Crystalwort)	SJ297683	30/05/2013	Graham, A.N. & J.E.			Wepre	With Lemna in small ponds	D0135/005/02	LI-51[LR], LI-BR-51[LR]	PC
<i>Rorippa microphylla</i> (Narrow-fruited Water-cress / Berwr-y-Dwr Bach)	SJ3066	2 records, between 2019 and 03/08/2019	Jonathan D Shanklin; Shanklin, Jonathan D.			Ewloe		D1587/030/01 , D1308/002/01	LBAP-C, LI-50[LR], LI-VP-50[LS], LI-VP-51[LS]	PC, NA
<i>Rosa micrantha</i> (Small-flowered Sweet-briar / Drysiën Bêr Fân-Flodeuog)	SJ285659	1977	B.Ing			Between Ewloe & Buckley		D1308/001/01	LBAP-G, LI-48[LS], LI-49[LR], LI-50[LS], LI-51[LR], LI-VP-48[LS], LI-VP-49[LR], LI-VP-51[LS]	NA
<i>Rumex crispus</i> x <i>obtusifolius</i> = <i>R. x pratensis</i>	SJ28596531 (GPS Reading)	17/07/2015	Gail Quartly-Bishop; Emily Meilleur; Martyn Stead; John Palmer; Alastair Stevenson			Etna Country Park	BSBI Bramble weekend	D1274/004/01	LBAP-G, LI-48[LS], LI-49[LR], LI-VP-48[LS], LI-VP-49[LR]	NA
<i>Rutilus rutilus</i> (Roach / Rhufell)	SJ2867665396 (Supplied by Original Recorder)	12/08/2003	Jan Wilkinson	Present		Pond BCC50 - Globe Pool		D1045/001/01	LBAP-C	NA
<i>Rutilus rutilus</i> (Roach / Rhufell)	SJ29226832 (Estimated Centroid of Site)	31/07/2010	Richard Gallon & Tim May			Wepre Park - Compartment F		D1340/001/01	LBAP-C	PC

Species Name	Grid Reference	Date	Recorder(s)	Abundance	Record/Sample Type	Site Name	Notes	Dataset ID	Lists	V
<i>Sagina apetala</i> <i>subsp. apetala</i>	SJ3068	05/08/2019	Jonathan D Shanklin			Shotton		D1587/030/01	LI-51[LR], LI-VP-51[LR]	PC
<i>Sagina apetala</i> <i>subsp. apetala</i>	SJ3065	03/08/2019	Jonathan D Shanklin			Hawarden		D1587/030/01	LI-51[LR], LI-VP-51[LR]	PC
<i>Sagina apetala</i> <i>subsp. apetala</i>	SJ2864	27/07/2015	Jonathan Shanklin			Buckley		D1587/003/01	LI-51[LR], LI-VP-51[LR]	PC
<i>Sagina apetala</i> <i>subsp. apetala</i>	SJ3167	24/07/2015	Jonathan Shanklin			Clay Hill		D1587/003/01	LI-51[LR], LI-VP-51[LR]	PC
<i>Sagina apetala</i> <i>subsp. apetala</i>	SJ2767	06/09/2016	Jonathan Shanklin			Northop Hall		D1587/010/01	LI-51[LR], LI-VP-51[LR]	PC
<i>Salix alba</i> (White Willow / Helygen Wen)	SJ287669 (Estimated (Centroid of Site))	21/05/1985	Dawn Gray and Janice Butler	Rare		New Inn Bridge Farm Wood	Unimproved Neutral Grassland	D1239/016/01	GBNNSIP, LI-49[LR], LI-VP-49[LR]	PC
<i>Salix alba</i> (White Willow / Helygen Wen)	SJ2765	2 records, between 27/07/2015 and 23/10/2021	Jonathan Shanklin; Jonathan D Shanklin			Buckley, Lower Common; Buckley, Lower Common SSSI		D1587/003/01 , D1587/041/01	GBNNSIP, LI-49[LR], LI-VP-49[LR]	PC
<i>Saxicola rubicola</i> (Stonechat / Clochdar y Cerrig)	SJ3068 (Estimated (Centroid of Site))	3 records, between 23/10/1963 and 1979	South Manchester Field Group; Paul Gutteridge; J R Dagley	1; 2	Field record	Shotton.; Shotton, Flintshire	Site centroid used.; Male and female seen together.	D0969/001/05	Bern2, LBAP-A, LBAP-C, LBAP-D, LBAP-F, LBAP-G	PC
<i>Saxicola rubicola</i> (Stonechat / Clochdar y Cerrig)	SJ309676 (Estimated (Centroid of Transect))	19/01/2006	Anon	1		Deeside		D0026/073/01	Bern2, LBAP-A, LBAP-C, LBAP-D, LBAP-F, LBAP-G	NA
<i>Scrophularia auriculata</i> (Water Figwort / Gwrnerth y Dwr)	SJ3167	24/07/2015	Jonathan Shanklin			Clay Hill		D1587/003/01	LI-48[LR], LI-52[LS], LI-VP-48[LR]	PC
<i>Silene latifolia</i> (White Champion / Gludlys Gwyn)	SJ308674	20/05/1996	Stephen (Steve) McWilliam	1 mature	Field record	A494 Roundabout, Garden City, Hawarden	Flowering	D0969/001/05	GBNNSIP, LI-48[LS], LI-VP-48[LS]	PC

Species Name	Grid Reference	Date	Recorder(s)	Abundance	Record/Sample Type	Site Name	Notes	Dataset ID	Lists	V
<i>Silene latifolia</i> (White Campion / Gludlys Gwyn)	SJ2967	18/04/2017	Jonathan D Shanklin			Ewloe		D1587/015/01	GBNNSIP, LI-48[LS], LI-VP-48[LS]	PC
<i>Sison amomum</i> (Stone Parsley / Perllys y Cerrig)	SJ2767	2 records, between 2016 and 06/09/2016	Jonathan Shanklin; Shanklin, Jonathan D.			Northop Hall C, A55		D1587/010/01 , D1308/002/01	LI-49[LS], LI-VP-49[LS], LI-VP-51[LR]	PC, NA
<i>Sitta europaea</i> (Nuthatch / Delor y Cnau)	SJ2968	4 records, between 24/01/2009 and 24/04/2016	Ian M Spence; Phil Townsend; RP Jones; Anon	3+; 1; 2	Reported to recorder	Connah's Quay, Wepre Park	Activity: FL. Survey: Observer data; BirdTrack; Occurrence ID: NBN-GA000656- BGBW2009- 16442074- 106729508	D0062/008/01 , D1297/025/01 , D1852/002/01	Bern2, LBAP-C	NA, PC
<i>Sitta europaea</i> (Nuthatch / Delor y Cnau)	SJ2864	11/04/2014	Trevor G Payne	1		Buckley, NE	BirdTrack	D1297/025/01	Bern2, LBAP-C	PC
<i>Sitta europaea</i> (Nuthatch / Delor y Cnau)	SJ2868	2 records, between 24/01/2009 and 29/01/2017	Keith Griffith; Anon	1		Connah's Quay, SW	BirdTrack; Occurrence ID: NBN-GA000656- BGBW2009- 16441835- 106729515	D1297/025/01 , D1852/002/01	Bern2, LBAP-C	PC
<i>Sitta europaea</i> (Nuthatch / Delor y Cnau)	SJ2964	14/05/2013	Ronald Jones	1		Drury	BirdTrack	D1297/025/01	Bern2, LBAP-C	PC
<i>Sitta europaea</i> (Nuthatch / Delor y Cnau)	SJ3165 (Approximate)	7 records, between 15/03/2002 and 18/09/2021	Steven Davies; Martin G Williams; Anon; Mr David Winnard; Mrs Jean Calloway; Mr Steven Davies; Mr Alex Humphreys- Jones	1; 2	Reported to recorder	Hawarden;Hawar den Woods Trail	BirdTrack; Survey: Observer data; Occurrence ID: NBN-GA000656- BGBW2009- 16443537- 106729331	D1297/025/01 , D0062/008/01 , D1852/002/01 , D1297/040/01 , D1297/041/01 , D1297/047/01	Bern2, LBAP-C	PC, NA, UA

Species Name	Grid Reference	Date	Recorder(s)	Abundance	Record/Sample Type	Site Name	Notes	Dataset ID	Lists	V
<i>Sitta europaea</i> (Nuthatch / Delor y Cnau)	SJ3066 (Approximate)	8 records, between 24/01/2009 and 08/01/2020	M Buckley; Hazel Jones; Anon; Mr Michael Buckley	1; 2	Reported to recorder	Hawarden, NW;Rivacre Valley Country Park	BirdTrack; Survey: Observer data; Occurrence ID: NBN-GA000656- BGBW2009- 16443128- 106729305; Eating mealworms. Survey: Observer data	D1297/025/01 , D0062/008/01 , D1852/002/01 , D1297/040/01	Bern2, LBAP-C	PC, NA
<i>Sitta europaea</i> (Nuthatch / Delor y Cnau)	SJ290673	12/01/2017	Martyn Harris	1	Field record	West of Castle Hill Farm, Wepre Wood, Wepre Park, Connah's Quay		D0969/001/05	Bern2, LBAP-C	UA
<i>Sitta europaea</i> (Nuthatch / Delor y Cnau)	SJ288675	10/02/2018	Martyn Harris	1	Field record	Ewloe Castle, Wepre Park Flintshire		D0969/001/05	Bern2, LBAP-C	UA
<i>Sitta europaea</i> (Nuthatch / Delor y Cnau)	SJ29286802 (Estimated (Centroid of Site))	31/07/2010	Julie Rogers	1		Wepre Park - Compartment I		D1340/001/01	Bern2, LBAP-C	KC
<i>Sitta europaea</i> (Nuthatch / Delor y Cnau)	SJ2966	17/02/2011	Malcolm Down	1	Reported to recorder	Ewloe	Survey: Observer data	D0062/008/01	Bern2, LBAP-C	NA
<i>Sitta europaea</i> (Nuthatch / Delor y Cnau)	SJ29276789 (Estimated (Centroid of Site))	2 records, both on 31/07/2010	Julie Rogers	2; 1		Wepre Park - Compartment J		D1340/001/01	Bern2, LBAP-C	KC
<i>Sitta europaea</i> (Nuthatch / Delor y Cnau)	SJ28816751 (Estimated (Centroid of Site))	31/07/2010	Julie Rogers	1		Wepre Park - Compartment O		D1340/001/01	Bern2, LBAP-C	KC
<i>Sitta europaea</i> (Nuthatch / Delor y Cnau)	SJ28676843 (Selected from Interactive Map)	January 2019	Mike Lewis	1	Live Sighting	Broad Oak Wood		D1531/001/01	Bern2, LBAP-C	PC
<i>Sitta europaea</i> (Nuthatch / Delor y Cnau)	SJ2767	24/01/2009 to 25/01/2009	Anon				Occurrence ID: NBN-GA000656- BGBW2009- 16441155- 106729718	D1852/002/01	Bern2, LBAP-C	PC

Species Name	Grid Reference	Date	Recorder(s)	Abundance	Record/Sample Type	Site Name	Notes	Dataset ID	Lists	V
<i>Sitta europaea</i> (Nuthatch / Delor y Cnau)	SJ3166	24/01/2009 to 25/01/2009	Anon				Occurrence ID: NBN-GA000656- BGBW2009- 16443479- 106729496	D1852/002/01	Bern2, LBAP-C	PC
<i>Sitta europaea</i> (Nuthatch / Delor y Cnau)	SJ2867	2 records, between 24/01/2009 and 26/02/2019	Anon; Mr Trevor Payne	1		Sj 2867 Ewloe castle	Occurrence ID: NBN-GA000656- BGBW2009- 16441585- 106729549	D1852/002/01 , D1297/027/01	Bern2, LBAP-C	PC
<i>Sitta europaea</i> (Nuthatch / Delor y Cnau)	SJ293680	24/04/2016	Mr R P Jones	2		Wepre Park		D1297/021/01	Bern2, LBAP-C	PC
<i>Sitta europaea</i> (Nuthatch / Delor y Cnau)	SJ2967	26/02/2019	Mr Trevor Payne	1		Sj2967 Wepre Woods		D1297/027/01	Bern2, LBAP-C	PC
<i>Solenostoma hyalinum</i> (Transparent Flapwort)	SJ2867	1972	Hill, M.O.			-Withheld-	-Withheld-	D1075/001/06	LI-51[LR], LI-BR- 51[LR]	NA
<i>Sorex minutus</i> (Pygmy Shrew / Llyg Lleiaf)	SJ27776579 (Estimated (From Recorder's Map))	01/07/1997	Anon	1	Pitfall trap	SSSI: Buckley Claypits And Commons; Trap 23		D0026/031/01	Bern3, LBAP-A, LBAP-C, LBAP-F	NA
<i>Sparganium emersum</i> (Unbranched Bur- reed / Cleddlys Di- Gainc)	SJ28006554 (Selected from Interactive Map)	2 records, between 2014 and 11/07/2014	Emily Meilleur, Amanda Davies, Joe Philips; Meilleur, Emily; Davies, Amanda; Philips, Joe			Buckley Industrial Estate	Ponds	D1274/001/01 , D1308/002/01	LBAP-G, LI- 49[LS], LI-51[LS], LI-VP-49[LS], LI- VP-51[LR]	KC, NA
<i>Sparganium emersum</i> (Unbranched Bur- reed / Cleddlys Di- Gainc)	SJ286654 (Supplied by Original Recorder (Checked))	3 records, between 1998 and 27/06/2002	Nick Stewart; Stewart, Nick; Stewart, N.F.			SSSI: Buckley Claypits And Commons;SSSI: Buckley Claypits And Commons; East of Ewloe Hall;Buckley, E of Ewloe Hall; East of Ewloe Hall	Old clay workings	D0026/030/01 , D1308/002/01	LBAP-G, LI- 49[LS], LI-51[LS], LI-VP-49[LS], LI- VP-51[LR]	PC, NA

Species Name	Grid Reference	Date	Recorder(s)	Abundance	Record/Sample Type	Site Name	Notes	Dataset ID	Lists	V
<i>Sparganium emersum</i> (Unbranched Bur-reed / Cleddlys Di-Gainc)	SJ287654	2 records, between 1976 and 26/06/1976	V.Gordon; Vera Gordon			Buckley	Pond; pond	D1308/001/01 , D0101/001/01	LBAP-G, LI-49[LS], LI-51[LS], LI-VP-49[LS], LI-VP-51[LR]	NA, PC
<i>Spargularia marina</i> (Lesser Sea-spurrey / Troellig Arfor Bach)	SJ3167	24/07/2015	Jonathan Shanklin			Clay Hill		D1587/003/01	LI-49[LS], LI-VP-49[LS]	PC
<i>Spargularia marina</i> (Lesser Sea-spurrey / Troellig Arfor Bach)	SJ2767	06/09/2016	Jonathan Shanklin			Northop Hall C, A55		D1587/010/01	LI-49[LS], LI-VP-49[LS]	PC
<i>Spargularia marina</i> (Lesser Sea-spurrey / Troellig Arfor Bach)	SJ2765	23/10/2021	Jonathan D Shanklin			Buckley, Lower Common SSSI		D1587/041/01	LI-49[LS], LI-VP-49[LS]	PC
<i>Spinus spinus</i> (Siskin / Pila Gwyrdd)	SJ2868	2 records, between 24/01/2009 and 29/01/2017	Keith Griffith; Anon	2		Connah's Quay, SW	BirdTrack; Occurrence ID: NBN-GA000656-BGBW2009-16441834-106813676	D1297/025/01 , D1852/002/01	Bern2, LBAP-C	PC
<i>Spinus spinus</i> (Siskin / Pila Gwyrdd)	SJ29636592 (Selected from Interactive Map)	March 2014	Paul Martin	Several		Ewloe	Small flocks visiting feeders throughout March and early April, possibly same group visiting twice each day. Various sub-adults, adults, males and females.	D1117/001/01	Bern2, LBAP-C	PC

Species Name	Grid Reference	Date	Recorder(s)	Abundance	Record/Sample Type	Site Name	Notes	Dataset ID	Lists	V
<i>Spinus spinus</i> (Siskin / Pila Gwyrdd)	SJ2968 (Approximate)	3 records, between 01/01/2004 and 06/01/2020	David Owen Jones; Julie Rogers; Mr David Winnard	8; 1	Reported to recorder	Connah's Quay, Wepre Park; Wepre CP	Survey: Observer data	D0062/008/01 , D1297/040/01	Bern2, LBAP-C	NA, PC
<i>Spinus spinus</i> (Siskin / Pila Gwyrdd)	SJ2966	17/02/2011	Malcolm Down	9	Reported to recorder	Ewloe	Survey: Observer data	D0062/008/01	Bern2, LBAP-C	NA
<i>Spinus spinus</i> (Siskin / Pila Gwyrdd)	SJ3066	21 records, between 24/01/2009 and 08/07/2015	Hazel Jones; Anon	10; 27; 1 Female; 1 Male; 2 Male	Reported to recorder	Hawarden, NW	Survey: Observer data; First ever pair in summer. Survey: Observer data; First pair this year. Survey: Observer data; Occurrence ID: NBN-GA000656-BGBW2009-16443129-106813771	D0062/008/01 , D1852/002/01	Bern2, LBAP-C	NA, PC
<i>Spinus spinus</i> (Siskin / Pila Gwyrdd)	SJ3165 (Approximate)	3 records, between 15/03/2002 and 17/01/2020	David Owen Jones; Mr David Winnard; Mrs Jean Calloway	1 Female; 54	Reported to recorder	Hawarden	Survey: Observer data	D0062/008/01 , D1297/040/01 , D1297/041/01	Bern2, LBAP-C	NA, PC
<i>Spinus spinus</i> (Siskin / Pila Gwyrdd)	SJ2864	24/01/2009 to 25/01/2009	Anon				Occurrence ID: NBN-GA000656-BGBW2009-16441524-106813582	D1852/002/01	Bern2, LBAP-C	PC
<i>Spirodela polyrhiza</i> (Greater Duckweed / Llinad Mawr)	SJ295681 (Selected from Interactive Map)	2 records, between 2020 and 06/01/2020	David Winnard; Winnard, David	P		Wepre CP		D1117/001/01 , D1308/002/01	LBAP-C, LI-50[LS], LI-51[LR], LI-VP-50[LS], LI-VP-51[LS]	PC, NA
<i>Spirodela polyrhiza</i> (Greater Duckweed / Llinad Mawr)	SJ293679 (Selected from Interactive Map)	2 records, between 2018 and 24/07/2018	David Winnard; Winnard, David	P		Wepre CP		D1117/001/01 , D1308/002/01	LBAP-C, LI-50[LS], LI-51[LR], LI-VP-50[LS], LI-VP-51[LS]	PC, NA

Species Name	Grid Reference	Date	Recorder(s)	Abundance	Record/Sample Type	Site Name	Notes	Dataset ID	Lists	V
<i>Stachys sylvatica</i> <i>x palustris</i> = <i>S. x ambigua</i> (Hybrid Woundwort / Briwlys Croesryw)	SJ29276789 (Estimated (Centroid of Site))	2 records, between 2010 and 31/07/2010	Amanda Davies; Davies, Amanda			Wepre Park - Compartment J		D1340/001/01 , D1308/002/01	LBAP-G, LI- 48[LS], LI-49[LS], LI-VP-48[LS], LI- VP-49[LS], LI-VP- 51	PC, NA
<i>Sylvia atricapilla</i> (Blackcap / Telor Penddu)	SJ280666 (Estimated (Centroid of Site))	07/05/1985	Janice Butler and Dawn Gray		Live Sighting	Ewloe Barn Wood		D1239/016/01	LBAP-C	PC
<i>Sylvia atricapilla</i> (Blackcap / Telor Penddu)	SJ287669 (Estimated (Centroid of Site))	21/05/1985	Dawn Gray and Janice Butler		Live Sighting	New Inn Bridge Farm Wood		D1239/016/01	LBAP-C	PC
<i>Sylvia atricapilla</i> (Blackcap / Telor Penddu)	SJ277660 (Estimated (Centroid of Site))	08/05/1985	Dawn Gray and Janice Butler		Live Sighting	Ewloe Barn Industrial Estate		D1239/016/01	LBAP-C	PC
<i>Sylvia atricapilla</i> (Blackcap / Telor Penddu)	SJ293679 (Estimated (Centroid of Site))	18/04/1985	Donna Hamilton and Phillip Goodman			Wepre Wood	Both sexes	D1239/016/01	LBAP-C	PC
<i>Sylvia atricapilla</i> (Blackcap / Telor Penddu)	SJ2967	5 records, between 26/04/2007 and 10/05/2008	Richard Castell	2+	Reported to recorder	Connah's Quay, Wepre Wood	Activity: S. Survey: Observer data; Survey: Observer data; Recently fledged young. Survey: Observer data	D0062/008/01	LBAP-C	NA
<i>Sylvia atricapilla</i> (Blackcap / Telor Penddu)	SJ2864 (Approximate)	3 records, between 07/04/2008 and 13/05/2020	Glyn Neville Roberts; Deborah Sainsbury; Mr Glyn Roberts	1; 2		Buckley, NE;Knowl Hill	Birdtrack. Activity: S; Birdtrack	D1297/025/01 , D1297/040/01	LBAP-C	PC
<i>Sylvia atricapilla</i> (Blackcap / Telor Penddu)	SJ2964	2 records, between 23/04/2004 and 14/05/2013	Ronald Jones; David Owen Jones	2; 1 Male	Reported to recorder	Drury	BirdTrack. Activity: S; first. Survey: Observer data	D1297/025/01 , D0062/008/01	LBAP-C	PC, NA

Species Name	Grid Reference	Date	Recorder(s)	Abundance	Record/Sample Type	Site Name	Notes	Dataset ID	Lists	V
<i>Sylvia atricapilla</i> (Blackcap / Telor Penddu)	SJ3068 (Approximate)	11 records, between 24/01/2009 and 30/12/2022	Gary Edwards; Matt Francis; Anon; Mr Matt Francis	1; 1 Female; 1 Male; 2 Female; 2 Male	Reported to recorder	Shotton; Killins Lane, Shotton, Deeside, Flintshire CH5 1RF	Birdtrack:: Survey: Observer data; 3 together. Survey: Observer data; 4 together. Survey: Observer data; 4 Together. Survey: Observer data; Occurrence ID: NBN-GA000656-BGBW2009-16442958-105743608; 1 male	D1297/025/01 , D0062/008/01 , D1852/002/01 , D1297/049/01	LBAP-C	PC, NA, UA
<i>Sylvia atricapilla</i> (Blackcap / Telor Penddu)	SJ276662 (Estimated Centroid of Site))	2006	Anon			SSSI: Buckley Claypits And Commons		D0026/035/01	LBAP-C	NA
<i>Sylvia atricapilla</i> (Blackcap / Telor Penddu)	SJ309676 (Estimated Centroid of Transect))	4 records, between April 2004 and May 2006	Anon	2; 4; 7		Deeside	Breeding bird survey	D0026/073/01	LBAP-C	NA
<i>Sylvia atricapilla</i> (Blackcap / Telor Penddu)	SJ288648	April 2008 to June 2008	Ben Milner	1 Breeding Pair		Globe Way		D1360/001/01	LBAP-C	PC
<i>Sylvia atricapilla</i> (Blackcap / Telor Penddu)	SJ3066	4 records, between 22/04/2013 and 24/04/2013	Hazel Jones	1 Female; 1 Male	Reported to recorder	Hawarden, NW	Survey: Observer data	D0062/008/01	LBAP-C	NA
<i>Sylvia atricapilla</i> (Blackcap / Telor Penddu)	SJ2968	2 records, between 24/01/2009 and 18/06/2011	Ian M Spence; Anon	1 Juvenile	Reported to recorder	Connah's Quay, Wepre Park	Activity: FL. Survey: Observer data; Occurrence ID: NBN-GA000656-BGBW2009-16442259-105744970	D0062/008/01 , D1852/002/01	LBAP-C	NA, PC
<i>Sylvia atricapilla</i> (Blackcap / Telor Penddu)	SJ2965	24/01/2009 to 25/01/2009	Anon				Occurrence ID: NBN-GA000656-BGBW2009-16442534-105744857	D1852/002/01	LBAP-C	PC
<i>Sylvia atricapilla</i> (Blackcap / Telor Penddu)	SJ2868	24/01/2009 to 25/01/2009	Anon				Occurrence ID: NBN-GA000656-BGBW2009-16441834-105744476	D1852/002/01	LBAP-C	PC

Species Name	Grid Reference	Date	Recorder(s)	Abundance	Record/Sample Type	Site Name	Notes	Dataset ID	Lists	V
<i>Sylvia atricapilla</i> (Blackcap / Telor Penddu)	SJ286682 (Estimated (Centroid of Site))	24/04/2019	Graham Davies	1		LLwyni Valley (Upper)		D1857/002/01	LBAP-C	PC
<i>Sylvia atricapilla</i> (Blackcap / Telor Penddu)	SJ292654	11/06/2018	Martyn Harris	2	Field record	Burns Close, Ewloe, Flintshire	Between 10-00 and 12-00.	D0969/001/05	LBAP-C	UA
<i>Sylvia atricapilla</i> (Blackcap / Telor Penddu)	SJ2765 (Approximate)	14/05/2020	Mr Glyn Roberts	2		Buckley-Lower Common		D1297/040/01	LBAP-C	PC
<i>Sylvia atricapilla</i> (Blackcap / Telor Penddu)	SJ3165 (Approximate)	15/03/2002	Mrs Jean Calloway					D1297/041/01	LBAP-C	PC
<i>Sylvia atricapilla</i> (Blackcap / Telor Penddu)	SJ287683 (Estimated (Centroid of Site))	2 records, between 14/04/2022 and 16/06/2022	Geraint Hughes; Kate Wilson	2 Adult Male; 1 Adult Female; 1		Llwyni Valley Upper		D1531/001/01	LBAP-C	UA
<i>Tanacetum vulgare</i> (Tansy / Ystrewlys)	SJ2964	27/07/2015	Jonathan Shanklin			Buckley		D1587/003/01	LI-48[LS], LI-VP- 48[LS]	PC
<i>Thamnobryum alopecurum</i> (Fox-tail Feather- moss)	SJ3165	2 records, between 1950 and 17/09/2011	Callaghan, D.A.; Hill, M.O.			-Withheld-	-Withheld-	D1075/001/06	LBAP-C	NA
<i>Thamnobryum alopecurum</i> (Fox-tail Feather- moss)	SJ2867	08/04/2008	British Bryological Society Meeting			-Withheld-	-Withheld-	D1075/001/06	LBAP-C	NA
<i>Thamnobryum alopecurum</i> (Fox-tail Feather- moss)	SJ295681 (Selected from Interactive Map)	06/01/2020	David Winnard	P		Wepre CP		D1117/001/01	LBAP-C	PC

Species Name	Grid Reference	Date	Recorder(s)	Abundance	Record/Sample Type	Site Name	Notes	Dataset ID	Lists	V
<i>Thamnobryum alopecurum</i> (Fox-tail Feather-moss)	SJ294681 (Selected from Interactive Map)	05/04/2018	David Winnard	P		Wepre CP		D1117/001/01	LBAP-C	PC
<i>Tinca tinca</i> (Tench / Sgreten)	SJ2867665396 (Supplied by Original Recorder)	12/08/2003	Jan Wilkinson	Present		Pond BCC50 - Globe Pool		D1045/001/01	LBAP-C	NA
<i>Tragopogon pratensis</i> (Goat's-beard / Barf y Bwch)	SJ308674	3 records, between 20/05/1996 and 31/05/1996	Stephen (Steve) McWilliam	7 mature; 1 mature	Field record	A494 Roundabout, Garden City, Hawarden; A494 Dual Carriageway (South-east side), Queensferry	Flowering	D0969/001/05	LI-48[LS], LI-VP-48[LS]	PC
<i>Tragopogon pratensis</i> (Goat's-beard / Barf y Bwch)	SJ301668	31/05/1996	Stephen (Steve) McWilliam	occasional mature	Field record	A494 Dual Carriageway (Cutting - North side), Ewloe	Flowering	D0969/001/05	LI-48[LS], LI-VP-48[LS]	PC
<i>Tragopogon pratensis</i> (Goat's-beard / Barf y Bwch)	SJ28596531 (GPS Reading)	17/07/2015	Gail Quartly-Bishop; Emily Meilleur; Martyn Stead; John Palmer; Alastair Stevenson			Etna Country Park	BSBI Bramble weekend	D1274/004/01	LI-48[LS], LI-VP-48[LS]	NA
<i>Tragopogon pratensis</i> (Goat's-beard / Barf y Bwch)	SJ2865	27/07/2015	Jonathan Shanklin			Buckley, Etna Woods		D1587/003/01	LI-48[LS], LI-VP-48[LS]	PC
<i>Tragopogon pratensis</i> (Goat's-beard / Barf y Bwch)	SJ2866	18/04/2017	Jonathan D Shanklin			Ewloe Green		D1587/015/01	LI-48[LS], LI-VP-48[LS]	PC
<i>Tragopogon pratensis subsp. minor</i>	SJ3167	2 records, between 16/07/1972 and 24/07/2015	John Newton; Jonathan Shanklin		Field record	Queensferry, Flintshire; Clay Hill		D0969/001/05 , D1587/003/01	LI-48[LS], LI-VP-48[LS]	PC

Species Name	Grid Reference	Date	Recorder(s)	Abundance	Record/Sample Type	Site Name	Notes	Dataset ID	Lists	V
<i>Trifolium medium</i> (Zigzag Clover)	SJ289653	26/06/1976	Goronwy Wynne			Buckley	field margin	D0101/001/01	LI-48[LS], LI-VP-48[LS]	PC
<i>Trifolium medium</i> (Zigzag Clover)	SJ28596531 (GPS Reading)	17/07/2015	Gail Quartly-Bishop; Emily Meilleur; Martyn Stead; John Palmer; Alastair Stevenson			Etna Country Park	BSBI Bramble weekend	D1274/004/01	LI-48[LS], LI-VP-48[LS]	NA
<i>Trifolium medium</i> (Zigzag Clover)	SJ2865	27/07/2015	Jonathan Shanklin			Buckley		D1587/003/01	LI-48[LS], LI-VP-48[LS]	PC
<i>Trifolium medium</i> (Zigzag Clover)	SJ3167	24/07/2015	Jonathan Shanklin			Clay Hill		D1587/003/01	LI-48[LS], LI-VP-48[LS]	PC
<i>Trifolium medium</i> (Zigzag Clover)	SJ2766	06/09/2016	Jonathan Shanklin			Northop Hall C		D1587/010/01	LI-48[LS], LI-VP-48[LS]	PC
<i>Triglochin palustre</i> (Marsh Arrowgrass / Saethbennig y Gors)	SJ299675 (Estimated Centroid of Site)	25/06/1999	Emily Meilleur			Sea View Wetland	R (DAFOR). Broad habitat type: Grassland and Marsh	D0227/002/01	LI-50[LS]	PC
<i>Tripleurospermum inodorum</i> (Scentless Mayweed / Amranwen Ddi-Sawr)	SJ301668	31/05/1996	Stephen (Steve) McWilliam	occasional mature	Field record	A494 Dual Carriageway (Cutting - North side), Ewloe	Flowering	D0969/001/05	GBNNSIP, LI-48[LS], LI-VP-48[LS]	PC
<i>Tripleurospermum inodorum</i> (Scentless Mayweed / Amranwen Ddi-Sawr)	SJ276665 (Estimated Centroid of Site)	2006	Anon	O DAFOR		Alltami; Quarry		D0026/035/01	GBNNSIP, LI-48[LS], LI-VP-48[LS]	PC

Species Name	Grid Reference	Date	Recorder(s)	Abundance	Record/Sample Type	Site Name	Notes	Dataset ID	Lists	V
<i>Tripleurospermum inodorum</i> (Scentless Mayweed / Amranwen Ddi-Sawr)	SJ2864	27/07/2015	Jonathan Shanklin			Buckley		D1587/003/01	GBNNSIP, LI-48[LS], LI-VP-48[LS]	PC
<i>Tripleurospermum inodorum</i> (Scentless Mayweed / Amranwen Ddi-Sawr)	SJ2767	06/09/2016	Jonathan Shanklin			Northop Hall		D1587/010/01	GBNNSIP, LI-48[LS], LI-VP-48[LS]	PC
<i>Trisetum flavescens</i> (Yellow Oat-grass / Ceirchwelt Melyn)	SJ28006554 (Selected from <i>Interactive Map</i>)	11/07/2014	Emily Meilleur, Amanda Davies, Joe Phillips			Buckley Industrial Estate	Ponds	D1274/001/01	LI-48[LS], LI-VP-48[LS]	KC
<i>Trisetum flavescens</i> (Yellow Oat-grass / Ceirchwelt Melyn)	SJ3167	24/07/2015	Jonathan Shanklin			Clay Hill		D1587/003/01	LI-48[LS], LI-VP-48[LS]	PC
<i>Typha angustifolia</i> (Lesser Bulrush / Cynffon-y-Gath Gulddail)	SJ2804765493 (Supplied by <i>Original Recorder</i>)	2 records, between 2003 and 07/08/2003	Jan Wilkinson; Wilkinson, Jan	Present		Pond BCC18 - Mitigation Pond 18		D1045/001/01 , D1308/002/01	LI-48[LR], LI-49[LR], LI-50[LR], LI-52[LS], LI-VP-48[LR], LI-VP-49[LR], LI-VP-50[LS], LI-VP-51[LS], LI-VP-52[LS]	NA
<i>Ulex gallii</i> (Western Gorse / Eithinen Fân)	SJ277660 (Estimated <i>Centroid of Site</i>)	08/05/1985	Dawn Gray and Janice Butler	Frequent/Occasional		Ewloe Barn Industrial Estate	Unimproved Neutral Grassland	D1239/016/01	LBAP-A, LBAP-C, LBAP-E	PC

Species Name	Grid Reference	Date	Recorder(s)	Abundance	Record/Sample Type	Site Name	Notes	Dataset ID	Lists	V
<i>Ulex gallii</i> (Western Gorse / Eithinen Fân)	SJ291651 (Estimated (Centroid of Site))	25/09/1985	John Osley and Alun Rhys Jones	Rare		Mount Pleasant Pit - Burntwood Pentre	Dense Scrub	D1239/016/01	LBAP-A, LBAP-C, LBAP-E	PC
<i>Ulex gallii</i> (Western Gorse / Eithinen Fân)	SJ292651 (Supplied by Original Recorder (Checked))	October 1978	Anon			Buckley; Clay Pit		D0026/036/01	LBAP-A, LBAP-C, LBAP-E	PC
<i>Ulex gallii</i> (Western Gorse / Eithinen Fân)	SJ2766	06/09/2016	Jonathan Shanklin			Northop Hall C		D1587/010/01	LBAP-A, LBAP-C, LBAP-E	PC
<i>Ulex gallii</i> (Western Gorse / Eithinen Fân)	SJ2765	23/10/2021	Jonathan D Shanklin			Buckley, Lower Common SSSI	Flowering	D1587/041/01	LBAP-A, LBAP-C, LBAP-E	PC
<i>Ulmus procera</i> (English Elm / Llwyfen Lloegr)	SJ287657	26/06/1976	Goronwy Wynne			Buckley	hedge	D0101/001/01	LI-48[LS], LI-VP- 48[LS]	PC
<i>Urtica urens</i> (Small Nettle / Danhadlen Fach)	SJ2866	18/04/2017	Jonathan D Shanklin			Ewloe Green		D1587/015/01	GBNNSIP, LI- 48[LS], LI-VP- 48[LS]	PC
<i>Valeriana dioica</i> (Marsh Valerian / Triaglog y Gors)	SJ276674 (Estimated (Centroid of Site))	25/05/1999	Emily Meilleur			Brook Park Farm Wood	O (DAFOR). Broad habitat type: Woodland and Scrub	D0227/002/01	LI-48[LS], LI- 49[LR], LI-50[LS], LI-VP-48[LS], LI- VP-49[LR], LI-VP- 52[EX]	PC
<i>Valerianella locusta</i> (Common Cornsalad / Gwylaeth yr Oen)	SJ2966	18/04/2017	Jonathan D Shanklin			Ewloe		D1587/015/01	LI-50[LS]	PC

Species Name	Grid Reference	Date	Recorder(s)	Abundance	Record/Sample Type	Site Name	Notes	Dataset ID	Lists	V
<i>Veronica agrestis</i> (Green Field-speedwell / Rhwyddlwyn-y-Maes Gwyrdd)	SJ308674	20/05/1996	Stephen (Steve) McWilliam	occasional mature	Field record	A494 Roundabout, Garden City, Hawarden		D0969/001/05	GBNNSIP, LI-48[LS], LI-VP-48[LS]	PC
<i>Viburnum opulus</i> (Guelder-rose / Gwifwrnwydden y Gors)	SJ28006554 (Selected from Interactive Map)	11/07/2014	Emily Meilleur, Amanda Davies, Joe Phillips			Buckley Industrial Estate	Planted	D1274/001/01	LI-52[LS], LI-VP-52[LS]	KC
<i>Viburnum opulus</i> (Guelder-rose / Gwifwrnwydden y Gors)	SJ280666 (Estimated Centroid of Site)	07/05/1985	Janice Butler and Dawn Gray	Rare		Ewloe Barn Wood	Semi-natural Broadleaved Woodland	D1239/016/01	LI-52[LS], LI-VP-52[LS]	PC
<i>Viburnum opulus</i> (Guelder-rose / Gwifwrnwydden y Gors)	SJ287669 (Estimated Centroid of Site)	2 records, both on 21/05/1985	Dawn Gray and Janice Butler	Frequent/Occasional; Rare		New Inn Bridge Farm Wood	Semi-natural Broadleaved Woodland; Semi-natural Broadleaved Woodland (Wet)	D1239/016/01	LI-52[LS], LI-VP-52[LS]	PC
<i>Viburnum opulus</i> (Guelder-rose / Gwifwrnwydden y Gors)	SJ301668	31/05/1996	Stephen (Steve) McWilliam	occasional mature	Field record	A494 Dual Carriageway (Cutting - North side), Ewloe		D0969/001/05	LI-52[LS], LI-VP-52[LS]	PC
<i>Viburnum opulus</i> (Guelder-rose / Gwifwrnwydden y Gors)	SJ276662 (Estimated Centroid of Site)	2006	Anon	O DAFOR		SSSI: Buckley Claypits And Commons		D0026/035/01	LI-52[LS], LI-VP-52[LS]	PC
<i>Viburnum opulus</i> (Guelder-rose / Gwifwrnwydden y Gors)	SJ276674 (Estimated Centroid of Site)	25/05/1999	Emily Meilleur			Brook Park Farm Wood	Shrub. Broad habitat type: Woodland and Scrub	D0227/002/01	LI-52[LS], LI-VP-52[LS]	PC

Species Name	Grid Reference	Date	Recorder(s)	Abundance	Record/Sample Type	Site Name	Notes	Dataset ID	Lists	V
<i>Viburnum opulus</i> (Guelder-rose / Gwifwrnwydden y Gors)	SJ28596531 (GPS Reading)	17/07/2015	Gail Quartly- Bishop; Emily Meilleur; Martyn Stead; John Palmer; Alastair Stevenson			Etna Country Park	BSBI Bramble weekend	D1274/004/01	LI-52[LS], LI-VP- 52[LS]	NA
<i>Viburnum opulus</i> (Guelder-rose / Gwifwrnwydden y Gors)	SJ2965	27/07/2015	Jonathan Shanklin			Buckley		D1587/003/01	LI-52[LS], LI-VP- 52[LS]	PC
<i>Viburnum opulus</i> (Guelder-rose / Gwifwrnwydden y Gors)	SJ287685	08/05/2020	Bigland, Keely	2-5		Gathering grounds woods	Occurrence ID: 13462901	D1979/001/01	LI-52[LS], LI-VP- 52[LS]	NA
<i>Vicia tetrasperma</i> (Smooth Tare / Ffacbysen Lefn)	SJ28006554 (Selected from Interactive Map)	2 records, between 2014 and 11/07/2014	Emily Meilleur, Amanda Davies, Joe Philips; Meilleur, Emily; Davies, Amanda; Philips, Joe			Buckley Industrial Estate	Ponds	D1274/001/01 , D1308/002/01	LBAP-G, LI- 48[LS], LI-49[LR], LI-VP-48[LS], LI- VP-49[LR], LI-VP- 51, LI-VP-52[LS]	KC, NA
<i>Viola arvensis</i> (Field Pansy / Trilliw'r Tir Âr)	SJ293679 (Estimated Centroid of Site)	2 records, both on 18/04/1985	Donna Hamilton and Phillip Goodman	Rare		Wepre Wood	Broadleaved Woodland (Wet); Recently Felled Woodland	D1239/016/01	GBNNSIP, LI- 48[LS], LI-VP- 48[LS]	PC
<i>Viola reichenbachiana</i> (Early Dog-violet / Fioled y Coed)	SJ293679 (Estimated Centroid of Site)	18/04/1985	Donna Hamilton and Phillip Goodman	Rare		Wepre Wood	Broadleaved Woodland	D1239/016/01	LI-52[LS]	PC
<i>Viola reichenbachiana</i> (Early Dog-violet / Fioled y Coed)	SJ2867	10/04/2012	Jonathan Shanklin			Wepre Park		D1587/013/01	LI-52[LS]	PC
<i>Vulpia myuros</i> (Rat's-tail Fescue / Peisgwellt y Fagwyr)	SJ2964	27/07/2015	Jonathan Shanklin			Buckley		D1587/003/01	GBNNSIP, LBAP- G, LI-49[LS], LI- 52[LS], LI-VP- 49[LS]	PC

Species Name	Grid Reference	Date	Recorder(s)	Abundance	Record/Sample Type	Site Name	Notes	Dataset ID	Lists	V
<i>Vulpia myuros</i> (Rat's-tail Fescue / Peisgwellt y Fagwyr)	SJ3166	24/07/2015	Jonathan Shanklin			Hawarden, cemetery		D1587/003/01	GBNNSIP, LBAP- G, LI-49[LS], LI- 52[LS], LI-VP- 49[LS]	PC
<i>Vulpia myuros</i> (Rat's-tail Fescue / Peisgwellt y Fagwyr)	SJ2765	27/07/2015	Jonathan Shanklin			Buckley		D1587/003/01	GBNNSIP, LBAP- G, LI-49[LS], LI- 52[LS], LI-VP- 49[LS]	PC
<i>Xerula pudens</i>	SJ3165	11/10/1981	John Newton		Field record	Hawarden Castle Woods, Hawarden, Flint		D0969/001/05	LBAP-D	PC

- PUBLIC VERSION -

Designation List - INNS										
Species Name	Grid Reference	Date	Recorder(s)	Abundance	Record/Sample Type	Site Name	Notes	Dataset ID	Lists	V
<i>Azolla filiculoides</i> (Water Fern / Rhedynen y Dwr)	SJ2815767849 (Selected from Interactive Map)	2 records, between 03/04/2018 and 17/04/2018	Jennifer Butler; Ste Lewis; Alistair Hemphill; Aaron FCC; Sarah Slater	Dominant DAFOR; D DAFOR	Not Applicable	Connah's Quay - Llwyni & Gathering Grounds: CQ11 (Rawlings)	Only small clearings within <i>Azolla</i> surveyed	D1320/014/01	GBNNSIP, INNS, INNS-W, WCA9	PC
<i>Azolla filiculoides</i> (Water Fern / Rhedynen y Dwr)	SJ2846568337 (Selected from Interactive Map)	2 records, between 02/04/2019 and 16/04/2019	Ste Lewis; Jennifer Butler; Alistair Hemphill; Alistair Hemphill; Amanda Davies; Mike Bowes	DAFOR; A DAFOR	Not Applicable	Connah's Quay - Llwyni & Gathering Grounds: CQ1		D1320/014/01	GBNNSIP, INNS, INNS-W, WCA9	PC
<i>Azolla filiculoides</i> (Water Fern / Rhedynen y Dwr)	SJ295681 (Selected from Interactive Map)	06/01/2020	David Winnard	P		Wepre CP		D1117/001/01	GBNNSIP, INNS, INNS-W, WCA9	PC
<i>Branta canadensis</i> (Canada Goose / Gwydd Canada)	SJ2966 (Approximate)	8 records, between 23/04/2009 and 27/03/2022	Malcolm Down; Recorder name withheld (obsr940927); Mr Alex Humphreys-Jones	4; 1; 2; 10	Reported to recorder	Ewloe; small lake at Ewloe; St David's Park, Ewloe	Survey: Observer data; Activity: FL. Survey: Observer data; Activity: H. Survey: Observer data; Activity: ON. Survey: Observer data; Breeding details: Occupied nest (ON)	D0062/008/01 , D0346/001/01 , D1297/047/01 , D1297/049/01	BDir2.1, Bonn2, GBNNSIP, INNS, INNS-W, WCA9	NA, UA
<i>Branta canadensis</i> (Canada Goose / Gwydd Canada)	SJ3165	5 records, between 13/04/2011 and 04/05/2018	Hazel Jones; Steven Davies; Recorder Name withheld (obsr16727)	8; 23; 7; 60; 2	Reported to recorder	Hawarden; Hawarden Park	Survey: Observer data; BirdTrack; Birdtrack. golf course. Activity: FL	D0062/008/01 , D1297/025/01 , D0346/003/01	BDir2.1, Bonn2, GBNNSIP, INNS, INNS-W, WCA9	NA, PC, UA
<i>Branta canadensis</i> (Canada Goose / Gwydd Canada)	SJ2866	12/05/2010	Malcolm Down	5	Reported to recorder	Ewloe, E	Activity: FL. Survey: Observer data	D0062/008/01	BDir2.1, Bonn2, GBNNSIP, INNS, INNS-W, WCA9	NA
<i>Branta canadensis</i> (Canada Goose / Gwydd Canada)	SJ2964	14/05/2013	Ronald Jones	2		Drury	BirdTrack	D1297/025/01	BDir2.1, Bonn2, GBNNSIP, INNS, INNS-W, WCA9	PC

Species Name	Grid Reference	Date	Recorder(s)	Abundance	Record/Sample Type	Site Name	Notes	Dataset ID	Lists	V
<i>Branta canadensis</i> (Canada Goose / Gwydd Canada)	SJ2765 (Approximate)	14/05/2020	Mr Glyn Roberts	2		Buckley-Lower Common		D1297/040/01	BDir2.1, Bonn2, GBNNSIP, INNS, INNS-W, WCA9	PC
<i>Branta canadensis</i> (Canada Goose / Gwydd Canada)	SJ2864 (Approximate)	3 records, between 09/06/2020 and 23/01/2022	Dr Anne Brenchley; Mr Glenn Morris	2; 80		SJ2864 Buckley NE;Buckley pond	Breeding details: Visiting probable nest site (N); flying north, high overhead in a V-flock	D1297/040/01 , D1297/047/01 , D1297/049/01	BDir2.1, Bonn2, GBNNSIP, INNS, INNS-W, WCA9	PC, UA
<i>Branta canadensis</i> (Canada Goose / Gwydd Canada)	SJ2823065294 (GPS Reading)	5 records, between 19/04/2015 and 03/05/2015	Anon @ NatureSpy	1 Full-Grown; 1 Adult		Brookhill	Head cut out of video	D1603/001/01	BDir2.1, Bonn2, GBNNSIP, INNS, INNS-W, WCA9	PC
<i>Branta canadensis</i> (Canada Goose / Gwydd Canada)	SJ2808265422 (GPS Reading)	01/05/2015	Anon @ NatureSpy	2 Full-Grown		Brookhill		D1603/001/01	BDir2.1, Bonn2, GBNNSIP, INNS, INNS-W, WCA9	PC
<i>Carassius auratus</i> (Goldfish / Pysgodyn Aur)	SJ2938068130 (Supplied by Original Recorder;GPS Reading)	2 records, between 26/06/2003 and 16/09/2003	Jan Wilkinson	Present		Pond CQ21 - Old Hall Garden Pond;Pond CQ21		D1045/001/01	GBNNSIP, INNS, INNS-W	NA
<i>Cotoneaster bullatus</i> (Hollyberry Cotoneaster / Cotoneaster Deilgrych)	SJ2765	23/10/2021	Jonathan D Shanklin			Buckley, Lower Common SSSI		D1587/041/01	GBNNSIP, INNS, INNS-W, WCA9	PC

Species Name	Grid Reference	Date	Recorder(s)	Abundance	Record/Sample Type	Site Name	Notes	Dataset ID	Lists	V
<i>Cotoneaster bullatus</i> (Hollyberry Cotoneaster / Cotoneaster Deilgrych)	SJ274673	22/07/1998	Joseph Phillips			Northop-hall	single plant in hedgerow alongside path	D0101/001/01	GBNNSIP, INNS, INNS-W, WCA9	PC
<i>Cotoneaster horizontalis</i> (Wall Cotoneaster / Cotoneaster Asgwrn Pysgodyn)	SJ3165	03/08/2019	Jonathan D Shanklin			Hawarden C		D1587/030/01	GBNNSIP, INNS, INNS-W, WCA9	PC
<i>Crassula helmsii</i> (New Zealand Pigmyweed / Corchwyn Seland Newydd)	SJ2815767849 (Selected from Interactive Map)	5 records, between 14/08/2003 and 23/04/2013	Kylie Jones; Mick Brummage; Lucy Boyett; Amy Green; Nia Watkin; Tom Woodall; Ste Lewis; Amanda Davies; Amy Green; Lindsay Webster; Tim Johnson; Ste Lewis; Jacinta Williams; Kylie Jones; Anon - NEWW	Present	Not Applicable	Connah's Quay - Llwyni & Gathering Grounds: CQ11 (Rawlings)		D1320/014/01	GBNNSIP, INNS, INNS-W, WCA9	PC
<i>Crassula helmsii</i> (New Zealand Pigmyweed / Corchwyn Seland Newydd)	SJ2966	18/04/2017	Jonathan D Shanklin			Ewloe	Edge of ornamental lake	D1587/015/01	GBNNSIP, INNS, INNS-W, WCA9	PC
<i>Crassula helmsii</i> (New Zealand Pigmyweed / Corchwyn Seland Newydd)	SJ281678	06/03/2008	K Jones			Rawlings Pond	Pond is regularly frequented by public and flytipping rife	D1286/001/02	GBNNSIP, INNS, INNS-W, WCA9	PC

Species Name	Grid Reference	Date	Recorder(s)	Abundance	Record/Sample Type	Site Name	Notes	Dataset ID	Lists	V
<i>Crassula helmsii</i> (New Zealand Pigmyweed / Corchwyn Seland Newydd)	SJ289686	20/05/2008	K Jones			Pond cq04, Gathering Grounds Wood	Spreading from East along pond bank nearest site entrance	D1286/001/02	GBNNSIP, INNS, INNS-W, WCA9	PC
<i>Crassula helmsii</i> (New Zealand Pigmyweed / Corchwyn Seland Newydd)	SJ28166784 (Estimated Centroid of Site)	14/08/2003	Jacinta Challinor			Connah's Quay; Rawlings Pond	Netting	D0026/279/01	GBNNSIP, INNS, INNS-W, WCA9	PC
<i>Crassula helmsii</i> (New Zealand Pigmyweed / Corchwyn Seland Newydd)	SJ2816067840 (Supplied by Original Recorder)	02/09/2003	Jan Wilkinson	Present		Pond CQ11 - Rawlings Pond		D1045/001/01	GBNNSIP, INNS, INNS-W, WCA9	NA
<i>Crocospia pottsii</i> <i>x aurea</i> = <i>C. x crocosmiiflora</i> (Montbretia / Crib-y-Ceiliog)	SJ2765	23/10/2021	Jonathan D Shanklin			Buckley, Lower Common SSSI		D1587/041/01	GBNNSIP, INNS, INNS-W, WCA9	PC
<i>Crocospia pottsii</i> <i>x aurea</i> = <i>C. x crocosmiiflora</i> (Montbretia / Crib-y-Ceiliog)	SJ28596531 (GPS Reading)	17/07/2015	Gail Quartly-Bishop; Emily Meilleur; Martyn Stead; John Palmer; Alastair Stevenson			Etna Country Park	BSBI Bramble weekend	D1274/004/01	GBNNSIP, INNS, INNS-W, WCA9	NA
<i>Crocospia pottsii</i> <i>x aurea</i> = <i>C. x crocosmiiflora</i> (Montbretia / Crib-y-Ceiliog)	SJ2865	27/07/2015	Jonathan Shanklin			Buckley, Etna Woods		D1587/003/01	GBNNSIP, INNS, INNS-W, WCA9	PC

Species Name	Grid Reference	Date	Recorder(s)	Abundance	Record/Sample Type	Site Name	Notes	Dataset ID	Lists	V
<i>Crocospia pottsii</i> <i>x aurea</i> = <i>C. x</i> <i>crocospmiiflora</i> (Montbretia / Crib- y-Ceiliog)	SJ3067	24/07/2015	Jonathan Shanklin			Aston		D1587/003/01	GBNNSIP, INNS, INNS-W, WCA9	PC
<i>Crocospia pottsii</i> <i>x aurea</i> = <i>C. x</i> <i>crocospmiiflora</i> (Montbretia / Crib- y-Ceiliog)	SJ2767	06/09/2016	Jonathan Shanklin			Northop Hall		D1587/010/01	GBNNSIP, INNS, INNS-W, WCA9	PC
<i>Cyprinus carpio</i> (Common Carp / Cerpyn)	SJ29226832 (Estimated (Centroid of Site))	31/07/2010	Richard Gallon & Tim May	Several		Wepre Park - Compartment F		D1340/001/01	GBNNSIP, INNS, INNS-W, LBAP-C	PC
<i>Cyprinus carpio</i> (Common Carp / Cerpyn)	SJ2867665396 (Supplied by Original Recorder)	12/08/2003	Jan Wilkinson	Present		Pond BCC50 - Globe Pool		D1045/001/01	GBNNSIP, INNS, INNS-W, LBAP-C	NA
<i>Elodea</i> <i>canadensis</i> (Canadian Waterweed / Ffugalaw Canada)	SJ2765	23/10/2021	Jonathan D Shanklin			Buckley, Lower Common SSSI		D1587/041/01	GBNNSIP, INNS, INNS-W, WCA9	PC
<i>Elodea</i> <i>canadensis</i> (Canadian Waterweed / Ffugalaw Canada)	SJ276665 (Estimated (Centroid of Site))	18/10/1985	Dawn Gray and Janice Butler	Locally Abundant		Castle Brickworks - Ewloe Barn	Pools	D1239/016/01	GBNNSIP, INNS, INNS-W, WCA9	PC
<i>Elodea</i> <i>canadensis</i> (Canadian Waterweed / Ffugalaw Canada)	SJ293679 (Estimated (Centroid of Site))	19/04/1985	Denice Leach and Amanda Gall	Abundant		Wepre Wood	Pond	D1239/016/01	GBNNSIP, INNS, INNS-W, WCA9	PC

Species Name	Grid Reference	Date	Recorder(s)	Abundance	Record/Sample Type	Site Name	Notes	Dataset ID	Lists	V
<i>Elodea nuttallii</i> (Nuttall's Waterweed / Ffugalaw Nuttall)	SJ281653 (Supplied by Original Recorder (Checked))	24/06/2002 to 27/06/2002	Nick Stewart			SSSI: Buckley Claypits And Commons; Brookhill	Twenty ponds	D0026/030/01	GBNNSIP, INNS, INNS-W, SSC, WCA9	PC
<i>Elodea nuttallii</i> (Nuttall's Waterweed / Ffugalaw Nuttall)	SJ28006554 (Selected from Interactive Map)	11/07/2014	Emily Meilleur, Amanda Davies, Joe Philips			Buckley Industrial Estate	Ponds	D1274/001/01	GBNNSIP, INNS, INNS-W, SSC, WCA9	KC
<i>Fallopia japonica</i> (Japanese Knotweed / Clymog Japan)	SJ28336567	26/11/2013	Anon				Nature Locator (Plant Tracker)	D1844/001/03	GBNNSIP, INNS, INNS-W, WCA9	NA
<i>Fallopia japonica</i> (Japanese Knotweed / Clymog Japan)	SJ283656	2 records, both on 26/11/2013	Anon				Occurrence ID: 759940	D1979/001/01 , D1590/001/01	GBNNSIP, INNS, INNS-W, WCA9	NA
<i>Fallopia japonica</i> (Japanese Knotweed / Clymog Japan)	SJ292646 (Estimated (Centroid of Site))	21/10/1985	Janice Butler and Alun Rhys Jones	Rare		Burntwood Pentre Pit	Unimproved Acid Grassland	D1239/016/01	GBNNSIP, INNS, INNS-W, WCA9	PC
<i>Fallopia japonica</i> (Japanese Knotweed / Clymog Japan)	SJ277660 (Estimated (Centroid of Site))	3 records, all on 08/05/1985	Dawn Gray and Janice Butler	Locally Abundant; Rare		Ewloe Barn Industrial Estate	Semi-natural Broadleaved Woodland; Ruderal Tall Herb; Other Tall Herb	D1239/016/01	GBNNSIP, INNS, INNS-W, WCA9	PC
<i>Fallopia japonica</i> (Japanese Knotweed / Clymog Japan)	SJ27886553 (Supplied by Original Recorder (Unchecked))	08/05/1985	Dawn Gray and Janice Butler			Ewloe Barn Industrial Estate	Semi-natural Broadleaved Woodland	D1239/016/01	GBNNSIP, INNS, INNS-W, WCA9	PC

Species Name	Grid Reference	Date	Recorder(s)	Abundance	Record/Sample Type	Site Name	Notes	Dataset ID	Lists	V
<i>Fallopia sachalinensis</i> (Giant Knotweed / Y Glymog Fawr)	SJ2767	28/07/1979	Goronwy Wynne			Northop-hall		D0101/001/01	GBNNSIP, INNS, INNS-W, WCA9	PC
<i>Harmonia axyridis</i> (Harlequin Ladybird)	SJ2964	31/10/2011	Anon			Bellis Farm Hawarden Flintshire		D1097/002/04	GBNNSIP, INNS	NA
<i>Harmonia axyridis</i> (Harlequin Ladybird)	SJ2866	18/04/2017	Shanklin, J.	1 Adult			Form: succinea	D1097/002/04	GBNNSIP, INNS	NA
<i>Harmonia axyridis</i> (Harlequin Ladybird)	SJ27956804	15/06/2017	Lindop, Ashley	Adult			iRecord (iRecord Ladybirds)	D1844/001/03	GBNNSIP, INNS	NA
<i>Harmonia axyridis</i> (Harlequin Ladybird)	SJ28366490	19/07/2015	Sainsbury, Deb	1		My house	iRecord (iRecord Ladybirds)	D1844/001/03	GBNNSIP, INNS	NA
<i>Harmonia axyridis</i> (Harlequin Ladybird)	SJ28676831	26/09/2015	Clay, Julia			SSSI site	iRecord (iRecord Ladybirds)	D1844/001/03	GBNNSIP, INNS	NA
<i>Harmonia axyridis</i> (Harlequin Ladybird)	SJ29206601	01/10/2018	Alexander Vessey, Adrian	Adult		Ewloe Flintshire	Don't know the name or how you get rid off them. CH5 3un. iRecord (iRecord Ladybirds)	D1844/001/03	GBNNSIP, INNS	NA
<i>Harmonia axyridis</i> (Harlequin Ladybird)	SJ292679	09/11/2013	Roberts, Mari	1 Adult		Parc Gwepre, Shotton	iRecord (iRecord Ladybirds)	D1844/001/03	GBNNSIP, INNS	NA
<i>Harmonia axyridis</i> (Harlequin Ladybird)	SJ29796855	26/10/2013	Frost, Steve	1 Adult		Wepre Park	Actually found in the bathroom attached to a window blind. iRecord (iRecord Ladybirds)	D1844/001/03	GBNNSIP, INNS	NA

Species Name	Grid Reference	Date	Recorder(s)	Abundance	Record/Sample Type	Site Name	Notes	Dataset ID	Lists	V
<i>Harmonia axyridis</i> (Harlequin Ladybird)	SJ305676	02/04/2017	Hyde, Rachel	Adult			iRecord (iRecord Ladybirds)	D1844/001/03	GBNNSIP, INNS	NA
<i>Harmonia axyridis</i> (Harlequin Ladybird)	SJ31056595	2 records, both on 15/07/2015	Young, Lynda	1 Adult; 6 Adult			iRecord (iRecord Ladybirds)	D1844/001/03	GBNNSIP, INNS	NA
<i>Harmonia axyridis</i> (Harlequin Ladybird)	SJ3165	27/01/2014	Reeves, Catherine	Adult			Kitchen window frame indoor. iRecord (iRecord Ladybirds)	D1844/001/03	GBNNSIP, INNS	NA
<i>Harmonia axyridis</i> (Harlequin Ladybird)	SJ29046836	10/05/2014	Fee, Kerry	1 Adult		60 wepre lane	One found but i am not sure of species but have not seen one of this colour before/ orange with rows of black spots. iRecord (iRecord Ladybirds)	D1844/001/03	GBNNSIP, INNS	NA
<i>Harmonia axyridis</i> (Harlequin Ladybird)	SJ2967 (Selected from Interactive Map)	09/11/2013	Mari Roberts	1 Adult		Parc Gwepre, Shotton		D1330/001/01	GBNNSIP, INNS	UA
<i>Heracleum mantegazzianum</i> (Giant Hogweed / Efwr Enfawr)	SJ2768	18/04/2017	Jonathan D Shanklin			Northop Hall		D1587/015/01	GBNNSIP, INNS, INNS-W, SSC, WCA9	PC
<i>Heracleum mantegazzianum</i> (Giant Hogweed / Efwr Enfawr)	SJ27336732	2 records, both on 14/07/2014	Anon				Behind little chef. iRecord (Rinse); Behind little chef. Occurrence ID: 1146178	D1844/001/03 , D1979/001/01	GBNNSIP, INNS, INNS-W, SSC, WCA9	NA
<i>Heracleum mantegazzianum</i> (Giant Hogweed / Efwr Enfawr)	SJ274663	July 2002	Goronwy Wynne	1 plant		Alltami	waste ground near car park	D0101/001/01	GBNNSIP, INNS, INNS-W, SSC, WCA9	PC

Species Name	Grid Reference	Date	Recorder(s)	Abundance	Record/Sample Type	Site Name	Notes	Dataset ID	Lists	V
<i>Heracleum mantegazzianum</i> (Giant Hogweed / Efwr Enfawr)	SJ276669	07/08/2010	Richard Gallon	Clump		South side of A55, Alltami	Flowering clump at roadside	D1117/001/01	GBNNSIP, INNS, INNS-W, SSC, WCA9	PC
<i>Heracleum mantegazzianum</i> (Giant Hogweed / Efwr Enfawr)	SJ28116650 (Selected from Interactive Map)	Summer 2010	Polly Spencer-Vellacott	1 Flowering		A55 westbound verge		D1330/001/01	GBNNSIP, INNS, INNS-W, SSC, WCA9	PC
<i>Heracleum mantegazzianum</i> (Giant Hogweed / Efwr Enfawr)	SJ277653 (Selected from Interactive Map)	13/07/2013	Emily Meilleur & Joe Philips			Buckley Industrial Estate		D1274/001/01	GBNNSIP, INNS, INNS-W, SSC, WCA9	KC
<i>Heracleum mantegazzianum</i> (Giant Hogweed / Efwr Enfawr)	SJ3167	24/07/2015	Jonathan Shanklin			Clay Hill		D1587/003/01	GBNNSIP, INNS, INNS-W, SSC, WCA9	PC
<i>Heracleum mantegazzianum</i> (Giant Hogweed / Efwr Enfawr)	SJ2765	27/07/2015	Jonathan Shanklin			Buckley		D1587/003/01	GBNNSIP, INNS, INNS-W, SSC, WCA9	PC
<i>Heracleum mantegazzianum</i> (Giant Hogweed / Efwr Enfawr)	SJ273672	06/09/2016	Jonathan Shanklin			Northop Hall C, A55	At back of motel	D1587/010/01	GBNNSIP, INNS, INNS-W, SSC, WCA9	PC
<i>Hyacinthoides hispanica</i> (Spanish Bluebell / Clychau Cog Sbaen)	SJ308676	16/05/2018	Anon				Date = date entered rather than date seen. It is assumed that the date they entered the record is close to the date they saw it as the time period that the Woodland Trust app was live was limited.	D1944/002/01	GBNNSIP, INNS, INNS-W	NA

Species Name	Grid Reference	Date	Recorder(s)	Abundance	Record/Sample Type	Site Name	Notes	Dataset ID	Lists	V
<i>Hyacinthoides hispanica</i> (Spanish Bluebell / Clychau Cog Sbaen)	SJ28886808 (GPS Reading)	17/07/2015	Gail Quartly-Bishop; Emily Meilleur; John Palmer; Alastair Stevenson; Martyn Stead			Wepre Park	BSBI Bramble meeting	D1274/004/01	GBNNSIP, INNS, INNS-W	NA
<i>Hyacinthoides non-scripta x hispanica = H. x massartiana</i>	SJ2768	18/04/2017	Jonathan D Shanklin			Northop Hall		D1587/015/01	GBNNSIP, INNS	PC
<i>Hyacinthoides non-scripta x hispanica = H. x massartiana</i>	SJ2867	18/04/2017	Jonathan D Shanklin			Ewloe		D1587/015/01	GBNNSIP, INNS	PC
<i>Hyacinthoides non-scripta x hispanica = H. x massartiana</i>	SJ286682 (Estimated Centroid of Site)	24/04/2019	Kay Ribbons-Steen			LLwyni Valley (Upper)		D1857/002/01	GBNNSIP, INNS	PC
<i>Impatiens glandulifera</i> (Himalayan Balsam / Jac y Neidiwr)	SJ289685 (Estimated Centroid of Site)	10/07/2019	Kay Ribbons-Steen	3		LLwyni Valley (Lower)	Small patches seen	D1857/002/01	GBNNSIP, INNS, INNS-W, SSC, WCA9	PC
<i>Impatiens glandulifera</i> (Himalayan Balsam / Jac y Neidiwr)	SJ28706825 (Selected from Interactive Map; Approximate)	2 records, between 07/08/2019 and 16/07/2020	Kay Ribbons-Steen	10 Flowering		Llwyni valley; LLwyni valley	Pulled; Patch of Himalayan balsam in area fenced off	D1330/001/01	GBNNSIP, INNS, INNS-W, SSC, WCA9	PC

Species Name	Grid Reference	Date	Recorder(s)	Abundance	Record/Sample Type	Site Name	Notes	Dataset ID	Lists	V
<i>Impatiens glandulifera</i> (Himalayan Balsam / Jac y Neidiwr)	SJ29476809 (Selected from Interactive Map)	~ 13/07/2020	Kay Ribbons-Steen			Wepre park	Small patch noticed near boardwalk	D1330/001/01	GBNNSIP, INNS, INNS-W, SSC, WCA9	PC
<i>Impatiens glandulifera</i> (Himalayan Balsam / Jac y Neidiwr)	SJ28686825 (Selected from Interactive Map)	24/04/2022	Craig Wade			Llwyni valley		D1330/001/01	GBNNSIP, INNS, INNS-W, SSC, WCA9	UA
<i>Lagarosiphon major</i> (Curly Waterweed / Ffugalaw Crych)	SJ284652	06/08/1997	Joseph Phillips			Buckley; Etna Country Park	pond	D0101/001/01	GBNNSIP, INNS, INNS-W, SSC, WCA9	PC
<i>Lamiastrum galeobdolon</i> subsp. <i>argentatum</i> (Variegated Yellow Archangel)	SJ2866	18/04/2017	Jonathan D Shanklin			Ewloe Green		D1587/015/01	GBNNSIP, INNS, INNS-W, WCA9	PC
<i>Lamiastrum galeobdolon</i> subsp. <i>argentatum</i> (Variegated Yellow Archangel)	SJ2864	01/11/2013	Jonathan Shanklin			Buckley, Etna Woods		D1587/001/01	GBNNSIP, INNS, INNS-W, WCA9	PC
<i>Lemna minuta</i> (Least Duckweed / Llinad Bach)	SJ2815767849 (Selected from Interactive Map)	21/04/2009	Kylie Jones; Mick Brummage; Lucy Boyett	Present		Connah's Quay - Llwyni & Gathering Grounds: CQ11 (Rawlings)		D1320/014/01	GBNNSIP, INNS, INNS-W	PC

Species Name	Grid Reference	Date	Recorder(s)	Abundance	Record/Sample Type	Site Name	Notes	Dataset ID	Lists	V
<i>Lemna minuta</i> (Least Duckweed / Llinad Bach)	SJ27736785 (Selected from Interactive Map)	21/04/2009	Kylie Jones; Mick Brummage; Lucy Boyett	Present		Connah's Quay - Pentre Farm (Ffordd Newydd): CQ32 (IR)		D1320/014/01	GBNNSIP, INNS, INNS-W	PC
<i>Lemna minuta</i> (Least Duckweed / Llinad Bach)	SJ281653 (Supplied by Original Recorder (Checked))	24/06/2002 to 27/06/2002	Nick Stewart			SSSI: Buckley Claypits And Commons; Brookhill	Twenty ponds	D0026/030/01	GBNNSIP, INNS, INNS-W	PC
<i>Lemna minuta</i> (Least Duckweed / Llinad Bach)	SJ2902167418	05/11/2011	Julie Rose			Wepre Park		D1274/001/01	GBNNSIP, INNS, INNS-W	KC
<i>Lemna minuta</i> (Least Duckweed / Llinad Bach)	SJ2813865396 (Supplied by Original Recorder)	07/08/2003 to 04/09/2003	Jan Wilkinson	Present		Pond BCC13 - Mitigation Pond 13		D1045/001/01	GBNNSIP, INNS, INNS-W	NA
<i>Lemna minuta</i> (Least Duckweed / Llinad Bach)	SJ2822965373 (Supplied by Original Recorder)	07/08/2003	Jan Wilkinson	Present		Pond BCC7 - Mitigation Pond 7		D1045/001/01	GBNNSIP, INNS, INNS-W	NA
<i>Lemna minuta</i> (Least Duckweed / Llinad Bach)	SJ2976668255 (Supplied by Original Recorder)	13/08/2003 to 16/09/2003	Jan Wilkinson	Present		Pond CQ28 - Taylors New Pond 2		D1045/001/01	GBNNSIP, INNS, INNS-W	NA
<i>Lemna minuta</i> (Least Duckweed / Llinad Bach)	SJ2979868230 (Supplied by Original Recorder)	13/08/2003 to 16/09/2003	Jan Wilkinson	Present		Pond CQ29 - Taylors Long Pond		D1045/001/01	GBNNSIP, INNS, INNS-W	NA
<i>Lemna minuta</i> (Least Duckweed / Llinad Bach)	SJ2964768117 (Supplied by Original Recorder)	13/08/2003 to 16/09/2003	Jan Wilkinson	Present		Pond CQ25 - Taylors Pond		D1045/001/01	GBNNSIP, INNS, INNS-W	NA
<i>Lemna minuta</i> (Least Duckweed / Llinad Bach)	SJ2978568248 (Supplied by Original Recorder)	13/08/2003 to 16/09/2003	Jan Wilkinson	Present		Pond CQ27 - Taylors New Pond 1		D1045/001/01	GBNNSIP, INNS, INNS-W	NA
<i>Mimulus guttatus</i> (Monkeyflower / Blodyn Mwnci)	SJ3066	03/08/2019	Jonathan D Shanklin			Ewloe		D1587/030/01	GBNNSIP, INNS, INNS-W	PC

Species Name	Grid Reference	Date	Recorder(s)	Abundance	Record/Sample Type	Site Name	Notes	Dataset ID	Lists	V
<i>Myriophyllum aquaticum</i> (Parrot's-feather / Pluen Parot)	SJ281678	06/03/2008	K Jones			Rawlings Pond	Pond is regularly frequented by public and flytipping rife	D1286/001/02	GBNNSIP, INNS, INNS-W, SSC, WCA9	PC
<i>Myriophyllum aquaticum</i> (Parrot's-feather / Pluen Parot)	SJ2816067840 (Supplied by Original Recorder)	02/09/2003	Jan Wilkinson	Present		Pond CQ11 - Rawlings Pond		D1045/001/01	GBNNSIP, INNS, INNS-W, SSC, WCA9	NA
<i>Myriophyllum aquaticum</i> (Parrot's-feather / Pluen Parot)	SJ2815767849 (Selected from Interactive Map)	20/05/2008	Kylie Jones; Anon - NEWW	Present		Connah's Quay - Llwyni & Gathering Grounds: CQ11 (Rawlings)		D1320/014/01	GBNNSIP, INNS, INNS-W, SSC, WCA9	PC
<i>Pacifastacus leniusculus</i> (Signal Crayfish)	SJ2865 (Selected from Interactive Map)	22/09/2011	Gilly Seddon			Globe Pool Buckley		D1330/001/01	GBNNSIP, INNS, INNS-W, SSC, WCA9	UA
<i>Potamopyrgus antipodarum</i> (Jenkins' Spire Snail)	SJ293679 (Estimated Centroid of Site)	07/06/1988	? N. McMillan, W. and E. Edwards			Wepre Woods	Numerous by brick path.	D1239/016/01	GBNNSIP, INNS, INNS-W	UA
<i>Prunus laurocerasus</i> (Cherry Laurel / Coeden Lawrgeirios)	SJ2968	10/04/2012	Jonathan Shanklin			Wepre Park		D1587/013/01	GBNNSIP, INNS, INNS-W	PC
<i>Prunus laurocerasus</i> (Cherry Laurel / Coeden Lawrgeirios)	SJ2768	18/04/2017	Jonathan D Shanklin			Northop Hall	Planted	D1587/015/01	GBNNSIP, INNS, INNS-W	PC

Species Name	Grid Reference	Date	Recorder(s)	Abundance	Record/Sample Type	Site Name	Notes	Dataset ID	Lists	V
<i>Prunus laurocerasus</i> (Cherry Laurel / Coeden Lawrgeirios)	SJ2867	18/04/2017	Jonathan D Shanklin			Ewloe		D1587/015/01	GBNNSIP, INNS, INNS-W	PC
<i>Prunus laurocerasus</i> (Cherry Laurel / Coeden Lawrgeirios)	SJ3066	03/08/2019	Jonathan D Shanklin	Planted		Ewloe		D1587/030/01	GBNNSIP, INNS, INNS-W	PC
<i>Prunus laurocerasus</i> (Cherry Laurel / Coeden Lawrgeirios)	SJ2765	2 records, both on 23/10/2021	Jonathan D Shanklin			Buckley, Middle Common; Buckley, Lower Common SSSI		D1587/041/01	GBNNSIP, INNS, INNS-W	PC
<i>Prunus laurocerasus</i> (Cherry Laurel / Coeden Lawrgeirios)	SJ29406820 (Estimated Centroid of Site)	31/07/2010	Joe Phillips			Wepre Park - Compartment D		D1340/001/01	GBNNSIP, INNS, INNS-W	PC
<i>Prunus laurocerasus</i> (Cherry Laurel / Coeden Lawrgeirios)	SJ3165	10/02/2014	Jonathan Shanklin			Hawarden C	Naturalised	D1587/002/01	GBNNSIP, INNS, INNS-W	PC
<i>Prunus laurocerasus</i> (Cherry Laurel / Coeden Lawrgeirios)	SJ293679 (Estimated Centroid of Site)	17/04/1985	Denice Leach and Amanda Gall	Rare		Wepre Wood	Coniferous Plantation Woodland	D1239/016/01	GBNNSIP, INNS, INNS-W	PC

Species Name	Grid Reference	Date	Recorder(s)	Abundance	Record/Sample Type	Site Name	Notes	Dataset ID	Lists	V
<i>Prunus lusitanica</i> (Portugal Laurel / Coeden Lawrgeirios Portiugal)	SJ2968	10/04/2012	Jonathan Shanklin			Wepre Park	Planted ?	D1587/013/01	GBNNSIP, INNS	PC
<i>Rhododendron ponticum</i> / <i>Rhododendron Wyllt</i>	SJ2968	10/04/2012	Jonathan Shanklin			Wepre Park		D1587/013/01	GBNNSIP, INNS, INNS-W, WCA9	PC
<i>Rhododendron ponticum</i> / <i>Rhododendron Wyllt</i>	SJ293679 (Estimated (Centroid of Site))	4 records, between 17/04/1985 and 18/04/1985	Donna Hamilton and Phillip Goodman; Denice Leach and Amanda Gall	Rare; Frequent/Occasio nal		Wepre Wood	Broadleaved Woodland; Mixed Woodland; Broadleaved Plantation Woodland; Coniferous Plantation Woodland	D1239/016/01	GBNNSIP, INNS, INNS-W, WCA9	PC
<i>Rhododendron ponticum</i> / <i>Rhododendron Wyllt</i>	SJ29676833 (Supplied by Original Recorder (Unchecked))	Before 18/04/1985	Donna Hamilton and Phillip Goodman			Wepre Wood	Cleared <i>Rhododendron</i> . Broadleaved Woodland	D1239/016/01	GBNNSIP, INNS, INNS-W, WCA9	PC
<i>Rhododendron ponticum</i> / <i>Rhododendron Wyllt</i>	SJ2964	27/07/2015	Jonathan Shanklin			Buckley		D1587/003/01	GBNNSIP, INNS, INNS-W, WCA9	PC
<i>Sedum album</i> (White Stonecrop / Briweg Wen)	SJ2866	18/04/2017	Jonathan D Shanklin			Ewloe Green		D1587/015/01	GBNNSIP, INNS	PC
<i>Sedum album</i> (White Stonecrop / Briweg Wen)	SJ3166	24/07/2015	Jonathan Shanklin			Hawarden, cemetery		D1587/003/01	GBNNSIP, INNS	PC

Sites - 36 records	
Sites of Special Scientific Interest intersecting 2000m buffer	Buckley Claypits and Commons (2592) (947m), Connah's Quay Ponds and Woodland (2498) (515m)
Special Areas of Conservation intersecting 2000m buffer	Deeside and Buckley Newt sites (UK0030132) (515m)
Local Nature Reserve intersecting 2000m buffer	Gathering Grounds Woods & Llwyni Pond (1768m)
Wildlife Sites intersecting 2000m buffer	Standard Landfill (Flintshire 26NE01) (920m), Cobbler's and Stonybeach Woods (Flintshire 26NE02) (1811m), New Inn Brook Wood (Flintshire 26NE03) (425m), Brook Park Farm Wood (Flintshire 26NE04) (1438m), Sea View Wetland (Flintshire 26NE11) (1038m), Wepre Wood (Flintshire 26NE12) (546m), Parry's Pit, Alltami (Flintshire 26NE13) (1526m), Pentre Moch Pond (Flintshire 26NE17) (1923m), Etna Road Pools (Flintshire 26SE12) (1963m), Aston Wetland (Flintshire 36NW02) (1062m)
Regionally Important Geodiversity Sites intersecting 2000m buffer	Wepre Gorge (1118m)
Scheduled Ancient Monuments intersecting 2000m buffer	Ewloe Castle (FL002) (869m)
Listed Buildings intersecting 2000m buffer	Ewloe Castle (13) (940m), Aston Hall (23) (1752m), Domestic and Agricultural Range to the NE of Kearsley Farm (15078) (1584m), Stafford House (15086) (1826m), Detached Coach House to SW of Stafford House (15087) (1809m), Hawarden High School, original, central block with contemporary wings and including 1905 additions (15088) (1390m), Former Head Master's House at Hawarden High School (15089) (1336m), Aedocular Gateway at Aston Hall (15103) (1733m), Main House at Castle Hill Farm (15105) (704m), Low attached extensions at Castle Hill Farm (15106) (699m), Granary at Castle Hill Farm (15107) (722m), Former Brewery at Castle Hill Farm (15108) (725m), Adjacent Malting Tower at Castle Hill Farm (15109) (722m), Former Stable Block at Castle Hill Farm (15110) (706m), Brick-House Farmhouse (15111) (1998m), Church of the Holy Spirit (20115) (918m)
B-Lines intersecting 2000m buffer	B-Lines, Cymru (295m)
Wild Ground Reserves intersecting 2000m buffer	Broad Oak Wood 2 (1789m), Llwyni Valley Lower (1704m), Llwyni Valley Upper (1637m)

Sites of Special Scientific Interest			
Site Code	Site Name	Further information	Link
2592	Buckley Claypits and Commons	https://naturalresources.wales/guidance-and-advice/environmental-topics/wildlife-and-biodiversity/protected-areas-of-land-and-seas/find-protected-areas-of-land-and-sea	More Information
2498	Connah's Quay Ponds and Woodland	https://naturalresources.wales/guidance-and-advice/environmental-topics/wildlife-and-biodiversity/protected-areas-of-land-and-seas/find-protected-areas-of-land-and-sea	More Information

Special Areas of Conservation			
Site Code	Site Name		Link
UK0030132	Deeside and Buckley Newt sites		More Information

Local Nature Reserve

Site Code	Site Name	Local Authority
	Gathering Grounds Woods & Llwyni Pond	Flintshire

Wildlife Sites

Site Code	Site Name	Link
Flintshire 26NE01	Standard Landfill	More Information
Flintshire 26NE02	Cobbler's and Stonybeach Woods	More Information
Flintshire 26NE03	New Inn Brook Wood	More Information
Flintshire 26NE04	Brook Park Farm Wood	More Information
Flintshire 26NE11	Sea View Wetland	More Information
Flintshire 26NE12	Wepre Wood	More Information
Flintshire 26NE13	Parry's Pit, Alltami	More Information
Flintshire 26NE17	Pentre Moch Pond	More Information
Flintshire 26SE12	Etna Road Pools	More Information
Flintshire 36NW02	Aston Wetland	More Information

Regionally Important Geodiversity Sites

Site Code	Site Name	Link
	Wepre Gorge	More Information

Scheduled Ancient Monuments

Site Code	Site Name	Class	Period	Site Type	Link
FL002	Ewloe Castle	Defence	Medieval	Castle	More Information

Listed Buildings

Site Code	Site Name	Grade	Classification	Location	Link
13	Ewloe Castle	I	Defence		More Information
23	Aston Hall	II*	Domestic		More Information
15078	Domestic and Agricultural Range to the NE of Kearsley Farm	II	Agriculture and Subsistence		More Information
15086	Stafford House	II	Domestic		More Information
15087	Detached Coach House to SW of Stafford House	II	Domestic		More Information
15088	Hawarden High School, original, central block with contemporary wings and including 1905 additions	II	Education		More Information

Site Code	Site Name	Grade	Classification	Location	Link
15089	Former Head Master's House at Hawarden High School	II	Domestic		More Information
15103	Aedocular Gateway at Aston Hall	II	Domestic		More Information
15105	Main House at Castle Hill Farm	II	Domestic		More Information
15106	Low attached extensions at Castle Hill Farm	II	Domestic		More Information
15107	Granary at Castle Hill Farm	II	Agriculture and Subsistence		More Information
15108	Former Brewery at Castle Hill Farm	II	Domestic		More Information
15109	Adjacent Malting Tower at Castle Hill Farm	II	Industrial		More Information
15110	Former Stable Block at Castle Hill Farm	II	Domestic		More Information
15111	Brick-House Farmhouse	II	Domestic		More Information
20115	Church of the Holy Spirit	II	Religious, Ritual and Funerary		More Information

B-Lines		
Site Code	Site Name	Link
	B-Lines, Cymru	More Information

Ancient Woodland				
Habitat	Distance	Area	Coverage	At Search Location
Restored Ancient Woodland Site	424m - 1993m	29.707ha	2.365%	No
Ancient Semi Natural Woodland	430m - 1993m	28.346ha	2.257%	No
Plantation on Ancient Woodland Site	529m - 1805m	5.156ha	0.41%	No

Phase 1				
Habitat	Distance	Area	Coverage	At Search Location
B.4 - Improved Grassland	0m - 1980m	549.308ha	43.73%	Yes
J.3.6 - Buildings	36m - 1998m	270.899ha	21.566%	No
A.1.1.1 - Semi-natural Broad-leaved Woodland	423m - 1958m	76.71ha	6.107%	No
J.1.2 - Amenity Grassland	144m - 1989m	66.085ha	5.261%	No
J.1.1 - Arable Land	345m - 1863m	57.835ha	4.604%	No
B.2.2 - Semi-improved Neutral Grassland	195m - 1984m	52.63ha	4.19%	No
A.1.1.2 - Plantation Broad-leaved Woodland	455m - 1765m	19.909ha	1.585%	No
A.1.3.2 - Plantation Mixed Woodland	338m - 1880m	14.38ha	1.145%	No
I.2.1 - Quarry	1533m - 1923m	12.902ha	1.027%	No
I.2.4 - Refuse Tip	1399m	9.95ha	0.792%	No
A.1.2.2 - Plantation Coniferous Woodland	466m - 1844m	8.802ha	0.701%	No
J.4 - Bare Ground	1751m	6.929ha	0.552%	No
G.1 - Standing Water	559m - 1998m	4.18ha	0.333%	No
C.3.1 - Tall Ruderal Other	1133m - 1904m	3.618ha	0.288%	No
A.2.1 - Dense/Continuous Scrub	454m - 1960m	3.147ha	0.251%	No
J.1.5 - Gardens	1171m - 1995m	3.041ha	0.242%	No
C.1.1 - Continuous Bracken	1258m - 1953m	1.49ha	0.119%	No
J.3.7	851m	0.89ha	0.071%	No
N/A	748m - 1753m	0.371ha	0.03%	No
B.1.2 - Semi-improved Acid Grassland	1951m	0.099ha	0.008%	No
J.3.4 - Caravan Site	1546m	0.033ha	0.003%	No

Ancient Tree Inventory				
Habitat	Distance	Area	Coverage	At Search Location
Notable tree	1739m - 1769m	0ha	0%	No

Habitat	Distance	Area	Coverage	At Search Location
Veteran tree	1674m	0ha	0%	No

- PUBLIC VERSION -

Documents - spatially referenced documents found within the search area					
Document Type	Distance	Document ID	Title	Description	Grid Reference
Consultancy Survey Report	1633m	CO/DOC00822	BOYETT, L., 2020: "EE.678 Northop Hall Country House Hotel: Preliminary Ecological Appraisal". Enfys Ecology Ltd	Report Ref: EE.678.20.LB.01. Phase one (extended) habitat survey	SJ276673

- PUBLIC VERSION -

Ascerta

Landscape, Arboricultural & Ecological Solutions
for the Built Environment

Appendix 6

Great Crested Newt (GCN) Habitat Suitability Index Assessment

Ditch D1

SI ₁		SI ₂		SI ₃		SI ₄		SI ₅		SI ₆		SI ₇		SI ₈		SI ₉		SI ₁₀		Product	HSI	Suitability
Location		Pond Area		Pond Drying		Water Quality		Shade		Fowl		Fish		Ponds		Terrestrial Habitat		Macrophytes				
Zone A	1	50-100m2	0.1	Rarely Dries	1	Poor	0.33	0-60%	1	Absent	1	Absent	1	6	0.84	Moderate	0.67	46-50%	0.8	0.01486	0.6564	Average