

Ascerta

Landscape, Arboricultural & Ecological Solutions
for the Built Environment

Preliminary Ecological Appraisal

Well Street, Buckley, CH7 2PQ

Ref: P.1828.23

Date: April 2023

(See revision dates below)

Rev	Date	Details

Ascerta

Mere One, Mere Grange, Elton Head Road, St Helens WA9 5GG
T: 0845 463 4404 E: info@landscapetreeseecology.com
www.landscapetreeseecology.com

Reference	P.1828.23
Site	Well Street, Buckley, CH7 2PQ
Client	Castle Green Homes
Date	April 2023
Field Work by	Lizzie Atkinson MSc CIEEM
Document Author	Lizzie Atkinson and Jack Kay BSc CIEEM
Technical Review	Liz Kenyon BSc (Hons)
QA Review & Approval	Ciaran Power - Operations Manager

Contents

EXECUTIVE SUMMARY	- 3 -
1.0 Introduction.....	- 5 -
2.0 Objectives.....	- 6 -
3.0 Survey Methods	- 7 -
3.1 Desk Study.....	- 7 -
3.2 Field Survey	- 7 -
3.3 Bat Survey Methods.....	- 8 -
3.4 Badger Survey Methods.....	- 10 -
3.5 Great Crested Newt Habitat Suitability Index (HSI)	- 10 -
3.6 Evaluation.....	- 11 -
3.7 Limitations.....	- 11 -
4.0 Survey Results	- 12 -
4.1 Desk Study.....	- 12 -
4.2 Habitat Survey.....	- 15 -
4.3 Preliminary Bat Roost Assessment of Trees.....	- 16 -
4.4 Great Crested Newt Habitat Suitability Index (GCN HSI)	- 17 -
4.5 Protected and Notable Species.....	- 17 -
5.0 Evaluation and Recommendations.....	- 20 -
5.1 Designated Sites and Habitats.....	- 20 -
5.2 Protected and Notable Species Recommendations.....	- 21 -
5.3 Enhancements.....	- 23 -
6.0 Conclusions.....	- 24 -
7.0 References.....	- 25 -

Appendix 1	Drawing P.1828.23.03 <i>Phase One Habitat Survey</i> Drawing WLST-BUC <i>Proposed Site Plan</i>
Appendix 2	Species Lists and Target notes
Appendix 3	Photographs
Appendix 4	Relevant Legislation
Appendix 5	Data Search Report
Appendix 6	Great Crested Newt Habitat Suitability Index Assessment

EXECUTIVE SUMMARY

Ascerta has been instructed by **Castle Green Homes** to carry out a Preliminary Ecological Appraisal of the site Well Street, Buckley, CH7 2PQ (hereafter referred to as **the site**).

The client's proposals for the site are for the construction of residential dwellings, area of Public Open Space (POS) and associated access road.

The Preliminary Ecological Appraisal comprised of a desk study and biological records search, as well as a site walkover survey in order to map habitat types. The survey was extended to assess the potential for protected species to use the site. The assessment provides baseline data regarding the current site conditions and where appropriate allows recommendations to be made in respect of further potential work in order to satisfy current UK wildlife legislation.

The site comprises two improved grassland fields with tall ruderal vegetation and bramble scrub encroaching the field margins. The fields are bound by defunct species poor hedgerow with scattered trees and a small ephemeral waterbody (TN3) is located within the eastern field. The site is bordered by Well Street to the south, farmland to the west and residential dwellings to the north and east.

Assessed against the '*Guidelines for Ecological Impact Assessment in the UK and Ireland*' 2nd edition (2018), the sites habitats range in ecological value from negligible to within the zone of influence The site provides habitat for nesting birds, badger, hedgehog, amphibians and bats. As the habitats to be lost to the proposals are small in area and not of high ecological value, it is considered that their loss can be mitigated for and the proposals will not adversely affect the ecological value of the wider area, provided the recommendations detailed below are followed.

- If works have not begun by April 2024, an updated site visit will be required to assess the habitats within the site;
- Production and implementation of an amphibian RAMS to avoid any harm to this species during the proposed works. Site supervision will also likely be required for vegetation removal;
- Implementation of badger and hedgehog RAMS (section 5.2) to avoid any harm to this species during the proposed works;
- Production of an invasive species method statement to avoid the spread of cotoneaster (TN2) into the wider landscape during the proposed works;
- Precautionary check for badger prior to works commencing to assess if badgers are using the habitats within the site for shelter;
- Precautionary check for invasive prior to works commencing;
- Retain and enhance hedgerows within the site with native planting to maintain and provide foraging and commuting habitat as well as areas of refuge for wildlife; and
- Enhancing the site for species through appropriate landscape planting (see section 5.3) that includes native, species rich hedgerows, trees and areas of wildflowers plus provision of integrated bat and bird features within newly constructed buildings;

- Production of the Defra Metric Biodiversity Net Gain Calculations to minimise impacts on biodiversity and provide net gains in biodiversity;
- Production of a Management Plan to ensure the long-term commitments to manage the planting, protection and enhancement of biodiversity in and around a new development site; and
- Vegetation clearance or pruning should be undertaken outside of the nesting bird season (1st March to 31st August Inclusive) to avoid any impact on breeding birds. Or a nesting bird check undertaken by a suitably experienced ecologist should be undertaken immediately prior to works commencing.

1.0 Introduction

Ascerta has been instructed by **Castle Green Homes** to carry out a Preliminary Ecological Appraisal of the site Well Street, Buckley, CH7 2PQ (hereafter referred to as **the site**). The site OS grid reference is SJ 267 636 and the What3Words reference is soup.props.estimates. The extent of the site is displayed in photograph 1.1 below.



Photograph 1.1: Extent of the site.

Our client seeks planning consent to redevelop the site for residential dwellings, area of POS and associated access road.

The site was visited on 5th April 2023 by Lizzie Atkinson, when a Preliminary Ecological Appraisal, which includes an assessment of the potential for protected species to be using the site or surroundings, was carried out in accordance with the *Handbook for Phase 1 Habitat Survey: A Technique for Environmental Audit* (JNCC, 2010). The report was prepared following methods detailed in the CIEEM '*Guidelines for Ecological Impact Assessment in the UK and Ireland*' (2018) and '*Guidelines for Ecological Report Writing*' (2017).

The site comprises two improved grassland fields with tall ruderal vegetation and bramble scrub encroaching the field margins. The fields are bound by defunct species poor hedgerow with scattered trees and a small ephemeral waterbody (TN3) is located within the eastern field. The site is bordered by Well Street to the south, farmland to the west and residential dwellings to the north and east.

This report presents the results of the survey including evaluation of habitats on site and potential for protected species to be using the site. The report includes recommendations for further actions where applicable, in order to satisfy current UK wildlife legislation and to achieve our client's objectives. Relevant legislation is detailed within Appendix 4.

2.0 Objectives

Our client's objectives are to assess the potential ecological constraints of the proposed development site.

Our objectives are as follows:

- Identify and evaluate any features of ecological value and the potential of the site to support protected species based on the walkover survey and biological records search;
- Identify designated sites within 2km of the site;
- Review protected species records within 2km of the site;
- Map the habitats within the site using JNCC (2010) methods;
- Provide recommendations for further species-specific surveys and mitigation measures where current legislation requires;
- Provide recommendations that seek to enhance the ecological value of the site;
- Provide recommendations to assist our clients in achieving their objectives whilst satisfying current UK wildlife legislation.

3.0 Survey Methods

The Preliminary Ecological Appraisal involved the collection and review of data from a desk study and field survey, along with assessment of the value of the habitats following CIEEM guidelines.

3.1 Desk Study

A review of the designated sites and habitats within 2km of the site has been undertaken in April 2023 using the Multi-Agency Geographic Information for the Countryside (MAGIC) and the Natural Resources Wales websites.

A review of UK and Local priority species and habitats known to occur within 2km of the site has been undertaken in April 2023; using the Joint Nature Conservation Committee website, Multi-Agency Geographic Information for the Countryside (MAGIC) and local records from Cofnod (Appendix 5).

3.2 Field Survey

A walkover survey of the site was conducted on 5th April 2023 by Lizzie Atkinson MSc CIEEM. The habitat types and features of ecological interest were identified and mapped in compliance with *the Handbook for Phase 1 Habitat Survey: A Technique for Environmental Audit* (JNCC, 2010). During the survey, weather conditions were recorded to ensure optimal surveying conditions according to guidelines. Any sub-optimal conditions will be discussed in the limitations.

This includes the identification of the main species present and examination of the potential for any protected species. Habitats were mapped (Appendix 1) and target notes (Appendix 2) made for any interesting features.

The surveys particularly focused on the following species and habitat features:

- Mammals (badgers, bats);
- Birds;
- Amphibians and reptiles;
- Invertebrates;
- Hedgerows and boundaries;
- Invasive plant species; and
- Plant communities and trees.

3.3 Bat Survey Methods

The survey methods followed the guidelines set out by the Bat Conservation Trust's *Bat Surveys for Professional Ecologists Good Practice Guidelines – 3rd Edition* (2016). Habitats, buildings and trees were assessed for suitability for use by bats and categorised independently using table 4.1 page 35 within the Bat Conservation Trust Guidelines (Collins, 2016).

Preliminary Ecological Appraisal for Bats

Habitats on site were assessed for their suitability for bats to use them for roosting, commuting and foraging both on the site and surrounding area. Commuting and foraging habitat suitability was categorised **low** to **high**. Any commuting and foraging habitat valued as **moderate** or above may need further survey effort if lost to the proposals.

Preliminary Roost Assessment Trees

All trees were inspected for Potential Roost Features (PRFs). Features searched for included: Natural or woodpecker holes, cracks/splits in major limbs, loose bark, hollows/cavities, dense epicormic growth, bird and bat boxes. Where such features were found they were investigated for scratches or staining, bat droppings and smoothing of surfaces around entry points. Trees assigned a suitability of **moderate** or above may require further inspection if they are to be lost to the development.

Table 3.1: Guidelines for assessing Potential Roost Features (PRFs), commuting and foraging habitat within a proposed development site. Guidelines taken from table 4.1 page 35 of the Bat Conservation Trust Bat Surveys for Professional Ecologists Good Practice Guidelines – 3rd Edition (2016).

Suitability	Roosting Habitats	Commuting and Foraging Habitats
Negligible	<i>Negligible habitat features on site likely to be used by roosting bats.</i>	<i>Negligible habitat features on site likely to be used by commuting or foraging bats.</i>
Low	<p><i>A structure with one or more potential roost sites that could be used by individual bats opportunistically. However, these potential roost sites do not provide enough space, shelter, protection, appropriate conditions ^a and/or suitable surrounding habitat to be used on a regular basis or by larger numbers of bats (i.e. unlikely to be suitable for maternity or hibernation ^b).</i></p> <p><i>A tree of sufficient size and age to contain PRFs but with none seen from the ground or features seen with only very limited roosting potential. ^c</i></p>	<p><i>Habitat that could be used by small numbers of commuting bats such as a gappy hedgerow or unvegetated stream, but isolated, i.e. not very well connected to the surrounding landscape by other habitat.</i></p> <p><i>Suitable, but isolated habitat that could be used by small numbers of foraging bats such as a lone tree (not in a parkland situation) or a patch of scrub.</i></p>
Moderate	<i>A structure or tree with one or more potential roost sites that could be used by bats due to their size, shelter, protection, conditions^a and surrounding habitat but unlikely to support a roost of high conservation status (with respect to roost type only – the assessments in this table are made irrespective of species conservation status, which is established after presence is confirmed).</i>	<p><i>Continuous habitat connected to the wider landscape that could be used by bats for commuting such as lines of trees and scrub or linked back gardens.</i></p> <p><i>Habitat that is connected to the wider landscape that could be used by bats for foraging such as trees, scrub, grassland or water.</i></p>
High	<i>A structure or tree with one or more potential roost sites that are obviously suitable for use by larger numbers of bats on a more regular basis and potentially for longer periods of time due to their size, shelter, protection, conditions ^a and surrounding habitat.</i>	<p><i>Continuous, high-quality habitat that is well connected to the wider landscape that is likely to be used regularly by commuting bats such as river valleys, streams, hedgerows, lines of trees and woodland edge.</i></p> <p><i>High-quality habitat that is well connected to the wider landscape that is likely to be used regularly by foraging bats such as broadleaved woodland, tree-lined watercourses and grazed parkland.</i></p> <p><i>Site is close to and connected to known roosts.</i></p>

^a For example, in terms of temperature, humidity, height above ground level, light levels or levels of disturbance.

^b Evidence from the Netherlands shows mass swarming events of common pipistrelle bats in the autumn followed by mass hibernation in a diverse range of building types in urban environments (Korsten et al., 2015). This phenomenon requires some research in the UK but ecologists should be aware of the potential for larger numbers of this species to be present during the autumn and winter in large buildings in highly urbanised environments.

^c This system of categorisation aligns with BS 8596:2015 Surveying for bats in trees and woodland (BSI,2015).

3.4 Badger Survey Methods

The site was searched for setts and badger field signs including foraging areas, latrines and tracks. Attention was paid to the presence of the following field signs:

- Setts: single holes or a series of holes likely to be interconnected underground;
- Latrines: badgers usually deposit faeces in excavated pits;
- Paths and footprints;
- Scratching posts: at the base of trees;
- Snuffle holes: areas where badgers have searched for insects;
- Day nest: bundles of vegetation where badgers may sleep above ground; and
- Traces of hair.

3.5 Great Crested Newt Habitat Suitability Index (HSI)

The offsite pond (TN4) was assessed for suitability as great crested newt breeding habitat. The HSI assessment followed the method described by Oldham *et al.* (2000) as updated by ARG UK (2010), involving an assessment of each water body against ten suitability indices:

- Location of the pond within the context of Britain;
- Total surface area of the pond;
- Pond drying (based on both local knowledge and field evidence);
- Water quality;
- Percentage perimeter shaded;
- Presence or absence of waterfowl;
- Presence or absence of fish;
- Number of water bodies situated within 1km;
- Suitability of terrestrial habitat; and
- Percentage macrophyte cover.

The HSI is calculated using an equation producing a single number between 0 and 1. The value provides an indication of whether the water body is likely to support a population of great crested newts. The lower the Index the less likely the location is to support a breeding population. Ponds are classed as Poor, Below Average, Average, Good or Excellent habitat suitability based on this value.

3.6 Evaluation

Habitats and species on the site were evaluated following the '*Guidelines for Ecological Impact Assessment in the UK and Ireland*' (2018). A geographical frame of reference is assigned to each habitat and species, with **International Value** being most important, then **National, Regional, County, District, Local** and lastly, within the immediate **Zone of Influence (Zoi)** of the proposals only.

Value judgements are based on characteristics that can be used to identify ecological resources or features likely to be important in terms of biodiversity. These include site designations such as SSSIs. For undesignated features, the size, conservation status (locally, nationally or internationally), and the quality of the ecological resource are considered. Ecological resource quality can refer to habitats (for instance if they are particularly diverse, or a good example of a specific habitat type), other features (such as wildlife corridors or mosaics of habitats) or species populations or assemblages.

The recommendations detailed within this report aim to meet requirements of the Environment Act and Biodiversity Metric 4.0 as far as possible at this stage.

3.7 Limitations

The site visit was undertaken in April. This is within the optimal time of year for phase 1 habitat surveys and sufficient vegetation was present to enable habitat identification. It is not considered a limit to the conclusions of the report based on the habitats found within the site and the works proposed.

Seven ponds are present within 500m of the site as mapped on Magic Maps however a Great Crested Newt Habitat Suitability Index assessment could not be carried out for six ponds due to land ownership. These access restrictions have been taken into account within the conclusions of this report.

The absence of biological records does not necessarily mean the absence of species. This has been considered within the report conclusions.

The site was visited on only one occasion. This produces a snapshot of habitats and species on the site and others may be present at different times of the day or year. This limitation has been considered within this report.

4.0 Survey Results

4.1 Desk Study

Statutory sites

Two statutory sites were identified within a 2km radius of the proposed development site.

The following statutory sites were identified within the vicinity of the proposals (with approximate distance and direction from the site):

- Buckley Claypits and Commons Site of Special Scientific Interest (SSSI), 1.3km northeast; and
- Deeside and Buckley Newt Sites Special Area of Conservation (SAC) 1.3km northeast.

Non-statutory sites

Eleven non-statutory sites were identified within a 2km radius the proposed development site. The following non-statutory sites were identified within the vicinity of the proposals (with distance and direction from the site):

- Padeswood Pasture Local Wildlife Sites (LWS), 1.55km south-east;
- Padeswood Pool LWS, 1.8km south-east;
- Tyddyn Hall Wood LWS, 1.4km south-west;
- Coed Argoed LWS, 1.25km north-west;
- The Willows Common LWS, 1.25km north-east;
- Buckley Mountain and the Trap LWS, 1.35km north-east;
- Marleyfield Meadow and Corpse LWS, 950m south-east;
- Bistre Wood LWS, 1.35km south-east;
- Coed Plas Major LWS, 550m south;
- Leeswood Bridge LWS, 1.7km south-west; and
- Llong Meadow LWS, 1.65km south-west.

The full designations for each site are listed within Appendix 5.

The site does lie within a SSSI Impact Risk Zone as mapped on Magic Maps, however a consultation will not be triggered as the proposals are for residential dwellings only.

Priority Habitat

Twenty-five areas of Ancient Woodland have been returned within 2km of the site. The closest area lies approximately 450m south-east of the site.

Priority Species

Following a review of records held by Cofnod, several priority species that have the potential to occur within the vicinity of the proposed development have been identified. These include birds, bats, badger,

hedgehog, reptiles and amphibians. The species records are summarised below, and the detailed records held by Cofnod within 2km of the site are displayed within Appendix 5. Protected species legislation can be found within Appendix 4.

Record for sparrowhawk, long-tailed tit and house sparrow were returned by Cofnod within the site boundary.

Birds

Nine hundred and twenty-four records were returned for bird species within 2km of the site. Species returned include kestrel, fieldfare, curlew, lapwing, osprey and redwing. All species recorded within 2km are displayed within Appendix 5. Table 4.1 below shows a summary of the closest and most recent bird records and related distance to the site.

Table 4.1. Summary of the closest and most recent bird species records and related distance to site.

Bird Species	Distance of record to site (approx.)	Record date
Sparrowhawk (<i>Accipiter nisus</i>)	Within the site boundaries	10/04/2016
Long-tailed tit (<i>Aegithalos caudatus</i>)	Within the site boundaries	11/02/2017
House sparrow (<i>Passer domesticus</i>)	Within the site boundaries	20/01/2016
Rook (<i>Corvus frugilegus</i>)	1.5km west	12/03/2022

Bats

Forty-one records for bats within 2km of the site were returned. Bat species include common pipistrelle, soprano pipistrelle, lesser horseshoe bat, brown long-eared bat, natterers bat, noctule bat, myotis bat and unknown pipistrelle species. Below is a summary of the most recent and closest bat records and related distance to the site (see Table 4.2). All species recorded within 2km are displayed within Appendix 5.

Table 4.2. Summary of closest and most recent bat records, record type and related distance to site.

Bat Species	Record type	Distance of record to site (approx.)	Record date
Common Pipistrelle (<i>Pipistrellus pipistrellus</i>)	Unknown	250m north	1998
Common pipistrelle (<i>Pipistrellus pipistrellus</i>)	Roost	900m southeast	2019

Amphibians

One hundred and ninety-seven records for amphibians were returned within 2km of the site. Species present include smooth newt, palmate newt, common frog, common toad and great crested newt. All species recorded within 2km are displayed within Appendix 5. Below (Table 4.3) is a summary of the closest and most recent amphibian records and related distance to the site.

Table 4.3. Summary of most recent and closest amphibian records to and related distance to site.

Notable and Protected Species	Distance of record to site (approx.)	Record date
Common Toad (<i>Bufo bufo</i>)	1.3km north	28/05/2021
Palmate Newt (<i>Lissotriton helveticus</i>)	1.2km north	07/04/2022
Smooth newt (<i>Lissotriton vulgaris</i>)	1.6km north	12/04/2022
Common frog (<i>Rana temporaria</i>)	1.3km north	05/05/2022
Great crested newt (<i>Triturus cristatus</i>)	760m north-east	20/08/2003

Reptiles

Four records for Reptiles were returned within 2km of the site. All species recorded within 2km are displayed within Appendix 5. Below (Table 4.4) is a summary of the closest and most recent reptile records and related distance to the site.

Table 4.4. Summary of most recent and closest reptile records to and related distance to site.

Notable and Protected Species	Distance of record to site (approx.)	Record date
Common Lizard (<i>Zootoca vivipar</i>)	2km east	Between 16/05/2019 and 18/05/2019
Slow worm (<i>Anguis fragilis</i>)	1.4km east	Between 08/09/2018 and 03/05/2020
Adder (<i>Vipera berus</i>)	2km southeast	2003

Terrestrial mammals

One hundred and fifty-three records for terrestrial mammals were returned within 2km of the site. Species present include badger, hedgehog, water vole, weasel, otter, brown hare, polecat and water shrew. All species recorded within 2km are displayed within Appendix 5. Below (Table 4.5) is a summary of most notable and/or protected species and related distance to site.

Table 4.5. Summary of most notable mammal species and related distance to site.

Notable and Protected Species	Distance of record to site (approx.)	Record date
European Hedgehog (<i>Erinaceus europaeus</i>)	1.6km northeast	12/05/2022
European Otter (<i>Lutra lutra</i>)	1.7km southwest	08/09/2014- 26/09/2014
Brown hare (<i>Lepus europaeus</i>)	1.6km southwest	15/06/2022
Water vole (<i>Arvicola amphibius</i>)	2km west	2002
Polecat (<i>Mustela putorius</i>)	1.8km northwest	20/04/2009
Water shrew (<i>Neomys fodiens</i>)	1.8km northeast	27/06/2013
Weasel (<i>Mustela nivalis</i>)	600m southwest	23/02/2016

There were no European Protected Species Licence (EPSL) applications within 2km of the site since 2017. ESPL applications were identified using Magic Maps.

4.2 Habitat Survey

A habitat survey was conducted on 5th April 2023 by Lizzie Atkinson MSc CIEEM for the site. The habitat types and features of ecological interest were identified and mapped in compliance with *The Handbook for Phase 1 Habitat Survey: A Technique for Environmental Audit* (JNCC, 2010). A list and a summary description of key habitats identified within the site is tabled below (see Table 4.6). Notes on the presence or potential presence of protected species are provided in Section 4.6. The Phase 1 Habitat map can be found in P.1823.23.03 *Phase One Habitat Survey*, Appendix 1 and photographs within Appendix 3. The Target Notes (TN) and lists of species recorded during survey are presented in Appendix 2.

Weather conditions during the survey were mild (10°C), overcast (8/8 cloud cover) with a F2 (Beaufort Scale) light breeze and light rain, therefore appropriate for this type of survey.

The site lies within Buckley, approximately one mile south-west of the town centre. The surrounding landscape is predominately residential dwellings to the north and agricultural land to the south. The site comprises two improved grassland fields with tall ruderal vegetation and bramble scrub encroaching the field margins. The fields are bound by defunct species poor hedgerow with scattered trees and a small ephemeral waterbody (TN3) is located within the eastern field. The site is bordered by Well Street to the south, farmland to the west and residential dwellings to the north and east.

Table 4.6. Habitats present on site including habitat alphanumeric code references from JNCC (2010).


Habitat Description and JNCC Codes	Site Description
<i>Bramble scrub (A2.1)</i>	Bramble scrub has partially encroached the field margins throughout the site. This habitat is displayed in photograph 1 within Appendix 3.
<i>Improved grassland (B4)</i>	The site is divided into two fields of improved grassland. The grassland is dominated by bent sp., perennial rye-grass, creeping buttercup and clover. This habitat is currently unmanaged and sward height approximately 10-15cm. This habitat is displayed in photographs 2 and 5 within Appendix 3.
<i>Tall ruderal (C3.1)</i>	Tall ruderal vegetation has encroached the field margins and species present include common nettle, curled dock, cleavers, creeping thistle, broadleaved dock and bracken. This habitat is displayed in photograph 3 within Appendix 3.
<i>Scattered trees (A3.1)</i>	A mature oak tree lies along the northern site boundary. Two hawthorn trees are present along the eastern site boundary. This habitat is displayed in photograph 4 within Appendix 3.
<i>Species Poor Hedge (J2.1.2)</i>	Defunct species poor hedgerows lines both field boundaries and species present include predominately hawthorn with blackthorn, elder, holly and bramble encroaching the margins. The western and eastern boundary hedgerows are managed from previous pruning. This habitat is displayed in photograph 7 within Appendix 3.
<i>Standing water (G1)</i>	An offsite pond (TN4) lies approximately 20m south of the site. The pond was holding <10cm of water at the time of the survey and dry in places with canary reed grass and typha sp present throughout. The pond is surrounded by scattered trees and scrub. The pond was assessed for its great crested newt (GCN) suitability and are discussed further in section 4.4 below. An ephemeral water body (TN3) was noted within the eastern field. The waterbody (TN3) was holding water approximately <5cm deep with strands of rush present throughout. The ephemeral water body (TN3) was not assessed for GCN suitability as the waterbody is not permanent and will dry up in the spring/summer months. This habitat is displayed in photographs 6 and 10 within Appendix 3.

4.3 Preliminary Bat Roost Assessment of Trees

The mature oak tree located on the northern site boundary was inspected for any Potential Roost Features (PRFs). The oak tree was ivy clad, with broken branches from previous pruning. The oak tree was assessed to provide **low** bat roost potential.

4.4 Great Crested Newt Habitat Suitability Index (GCN HSI)

Table 4.7: Standing Water Description and GCN HSI with full details in Appendix 6.

Standing water description	Photograph
<p>Pond 1 (TN4): lies approximately 20m south of the site. The pond was holding <10cm of water at the time of the survey and dry in places with canary reed grass and typha sp present throughout. The pond is surrounded by scattered trees and scrub. The HSI score was 0.59 meaning it has Below Average suitability for use by great crested newt for breeding.</p>	

4.5 Protected and Notable Species

Table 4.8: Habitat suitability for protected and notable species, including evidence, further survey information and reference to photographs/drawings where applicable.

Birds	<p>Habitat suitability</p>
	<p>The scrub, improved grassland, tall ruderal vegetation, scattered trees and species poor hedgerow. These provide suitable foraging and nesting opportunities for bird species.</p>
	<p>A record for sparrowhawk has been returned within the site boundary and the proposals would result in a small loss of foraging habitat for the species. The two proposed areas of POS will provide some retention of foraging habitat for sparrowhawk and there is further suitable habitat for the species to the south and west of the site. It is considered that sparrowhawk will not be adversely impacted by the proposals.</p>
	<p>Species seen / Evidence of presence / Features identified</p>
	<p>During the survey, magpie, black-headed gull, wood pigeon, blue tit, great tit and blackbird were identified within the site.</p>
<p>Further survey required</p>	
<p>For any vegetation removal is to be undertaken, a nesting bird survey will be required (section 5.2).</p>	

Bats	Habitat suitability
	The scrub, improved grassland, tall ruderal vegetation, scattered trees and species poor hedgerow within the site provide suitability for commuting and foraging bats, with good connectivity to the surrounding land use.
	Species seen / Evidence of presence / Features identified
	Evidence of bats was not identified within the site during the survey. The oak tree located on the northern site boundary was ivy clad, with broken branches from previous pruning. These PRF could support a bat roost and the oak tree was assessed to provide low bat roost potential.
	Further survey required
No further surveys for bats will be required at this stage (see section 5.2).	
Badger and other small mammals	Habitat suitability
	The scrub, improved grassland, tall ruderal vegetation and species poor hedgerow within the site provide limited foraging and shelter habitat for badger and other small mammal species such as hedgehog. Records for brown hare have been returned within 2km of the site and the site does provide some suitable habitat for the species. There is further suitable habitat for brown hare to the south of the site and it is considered unlikely that brown hare will be adversely impacted by the proposals.
	Species seen / Evidence of presence / Features identified
	No evidence of badger or hedgehog was identified within the site during the survey.
	Further survey required
No further survey effort or badger and other small mammals will be required; however Reasonable Avoidance Measures (RAMS) should be implemented (see section 5.2).	
Water vole and otter	Habitat suitability
	No suitable habitat for water vole and otter is present within the site.
	Species seen / Evidence of presence / Features identified
	No evidence of water vole and otter was identified within the site.
Further survey required	
Water vole and otter will not be impacted by the proposals within the site, therefore do not require further consideration within this planning application and will not be discussed further within this report.	
Amphibians	Habitat suitability
	An ephemeral waterbody (TN3) is present within the eastern field. A further seven ponds are present within 500m of the site as mapped on Magic Maps. The improved grassland, tall ruderal vegetation, bramble scrub and species poor hedgerow within the site provide terrestrial habitats for amphibians.
	Species seen / Evidence of presence / Features identified
	No evidence of amphibians was identified within the site during the survey.

	<p>Further survey required</p> <p>The HSI assessment of the offsite pond (TN4) returned a below average score and the closest record for GCN lies 760m north-east of the site. No further survey for GCN will be required at this stage.</p> <p>The site does provide terrestrial habitat for amphibians and aquatic habitat is present within 500m of the site. It is recommended that an Amphibian Reasonable Avoidance Measures (RAMS) method statement should be produced and implemented (see section 5.2).</p>
Reptiles	<p>Habitat suitability</p> <p>The habitats (species poor hedgerow and bramble scrub) within the site provide do provide some suitable habitat for reptiles. Basking opportunities within the site are limited, however the bramble scrub and species poor hedgerow within the site do provide areas of refuge. The habitats within the site are prone to high human disturbance due to the existing footpath that runs through the site.</p>
	<p>Species seen / Evidence of presence / Features identified</p>
	<p>No evidence of reptiles was identified within the site during the survey.</p>
	<p>Further survey required</p>
	<p>No further survey for reptile will be required. Whilst there will be a small loss of suitable habitat for reptiles, the majority of the species poor hedgerow within the site is to be retained. Additionally, the recommended Amphibian Reasonable Avoidance Measures (RAMS) method statement (section 5.2) will be effective at preventing harm to any potential reptile within the site during works.</p>

Invasive species

Non-native invasive species cotoneaster (TN2) was identified along the northern site boundary. The location of the non-native invasive species identified within the site is displayed on plan P.1823.23.03 within Appendix 1.

5.0 Evaluation and Recommendations

5.1 Designated Sites and Habitats

There are no statutory or non-statutory protected sites within the vicinity of the proposals that are likely to be directly impacted by the proposals during the construction phase as they all lie over 500m from the site. Influenced by the proposals. The proposals are for the construction of one hundred and fifty-five residential dwellings, and it is likely that the surrounding statutory and non-statutory sites will receive an increase in recreational pressure. It is considered that the recreational impact will not be adverse as new residents will likely utilise non-designated sites that are closer to the site, such as the existing footpath that leads through the site to fields south of the site, on a more regular basis. It is considered that there will be no adverse impact on any statutory or non-statutory sites in the vicinity as a result of the proposals.

The site does not lie within a SSSI Impact Risk Zone as mapped on Magic Maps; however, a consultation will not be triggered as the proposals are for residential dwellings only and do not fall under the likely impacts for the SSSI as detailed on MAGIC Maps. It is considered that there will be no adverse impact on any SSSIs in the vicinity as a result of the proposals.

Mitigation

The habitats on site comprise improved grassland, bramble scrub, species poor hedgerow, scattered tree and tall ruderal vegetation. These habitats are considered to have an ecological value of **within the zone of influence** of the site or lower. The site contains no designated or priority habitats. It is recommended that the existing hedgerows within the site are retained and enhanced with native planting to maintain and provide foraging and commuting habitat as well as areas of refuge for wildlife. The proposed areas of POS should include suitable landscaping incorporating species that provide a food or shelter resource to wildlife to include hawthorn, hazel, holly, blackthorn, field maple, dog rose and honeysuckle as hedgerow species and oak, alder, field maple, silver birch, crab apple, rowan and bird cherry as tree species together with implementing a relaxed mowing regime and establishing wildflowers in these areas. Overall, if the recommendations in section 6.0 are followed, the proposals are unlikely to adversely affect the ecological value of the area.

The production of the Defra Metric Biodiversity Net Gain Calculations is recommended to minimise impacts of biodiversity and provide net gains in biodiversity and the production of a Management Plan to ensure the long-term commitments to manage the planting, protection and enhancement of biodiversity in and around the new development site.

5.2 Protected and Notable Species Recommendations

Birds

The improved grassland, scattered trees, species poor hedgerow, tall ruderal vegetation and scrub provide suitable habitat for nesting and foraging bird species. It is recommended that vegetation clearance should be undertaken outside of the nesting bird season (**1st March to 31st August Inclusive**) to avoid any impact on breeding birds. If vegetation clearance cannot be undertaken outside of the breeding bird season, a nesting bird check undertaken by a suitably experienced ecologist should be undertaken immediately prior to works commencing. If an active birds' nest is identified a suitable buffer zone should be implemented where no works are to occur within until the young have fledged the nest.

Bats

The habitats on site provide at least **low** suitability for commuting and foraging bats. The species poor hedgerows that border the field boundaries provide valuable foraging and commuting habitat for bats and it is recommended that these habitats are retained and enhanced.

The oak tree located along the northern site boundary was assessed to provide **low** bat roost potential however the current proposals, indicate it will be retained (see drawing WLST-BUC *Proposed Site Plan*, Appendix 1). If at a later date it is to be removed or pruned to accommodate proposals, it will likely require soft felling within the presence on a licenced ecologist.

Badger and other small mammals

The site provides limited habitat for badger and hedgehog within the scrub, species poor hedgerow, improved grassland and tall ruderal vegetation.

These habitats are likely to be impacted by the proposals and therefore, it is recommended that a **Badger and Hedgehog Reasonable Avoidance Measures (RAMS) Method Statement** is implemented during the works to avoid harm to this species. The RAMS should include:

- Vegetation clearance applies to all habitats cleared in daytime air temperatures above 5°C. Works must be avoided in cold temperatures or if prior overnight temperatures have been less than 1°C;
- The cut material is to be chipped and placed in discrete piles outside the working areas or removed from the site;
- Existing tracks should be utilised for vehicle movements where possible;
- Throughout the works all trenches must be covered at night or ramps provided to prevent badger and hedgehog from getting stuck. Large pipes must also be covered to prevent badger access and risk of these species getting stuck; and
- Construction material will be stored on pallets to avoid creating habitat for hedgehog and badger.

To enable hedgehog continued use of the site it is advised that gaps of at least 13cm by 13cm are left under any new garden fences to enable hedgehog to roam freely within the area following development.

As badgers are a mobile species it is recommended an **updated badger check of suitable habitats** (scrub, species poor hedgerow, improved grassland) is undertaken prior to works commencing within the site to avoid harm to badger that may have moved into the habitats within the site.

Invasive species

Cotoneaster (TN2) has been identified within the site along the northern site boundary. To avoid the spread (complying with the Wildlife and Countryside Act 1981, see Appendix 4) of these species within the site during site clearance, it is recommended that an **invasive species management plan** is produced and adhered to during the works. It is recommended that the management plan details suitable management of these species, biosecurity measures and avoidance measures where possible.

As invasive species can colonise very quickly it is recommended that an **updated invasive species check** is undertaken prior to the start of works.

Amphibians

Following a Habitat Suitability Index (HSI) assessment during the site walkover survey, the offsite pond (TN4) that lies approximately 20m south of the site returned an HSI score of **below average** for GCN and the closest record for GCN lies 760m north-east of the site. No further survey effort is required at this time.

The site does provide terrestrial habitat for amphibians and seven ponds are present within 500m of the site. The terrestrial habitats provide refuge areas and connectivity corridors for amphibians, and it is recommended that the species poor hedgerow that borders the fields within the site are retained and enhanced to maintain the sites value for amphibians. Small areas of species poor hedgerow, improved grassland, tall ruderal vegetation and scrub will be removed to accommodate proposals therefore, it is recommended that an **Amphibian Reasonable Avoidance Measures (RAMS) Method Statement** is produced and implemented during the works to avoid harm to this species. Site supervision will likely also be required to protect amphibians during the works.

5.3 Enhancements

In order to meet requirements for biodiversity protection and enhancement outlined within the NPPF, it is recommended that ecological enhancements are included. These could include:

1. Provision of 20 bird boxes (25mm and 32mm entrance hole box, house sparrow terrace, swift box), attached to or integrated within new buildings on site;
2. Provision of 20 bat features (e.g. Vivara Pro WoodStone Bat box or similar) attached to a retained tree on site or provision of a bat box (e.g. Vivara bat bricks or '*bird brick houses*' bat boxes) integrated within new buildings;
3. Retain and enhance hedgerows within the site with native planting to maintain and provide foraging and commuting habitat as well as areas of refuge for wildlife; and
4. Proposed areas of POS to include suitable landscaping incorporating species that provide a food or shelter resource to wildlife to include hawthorn, hazel, holly, blackthorn, field maple, dog rose and honeysuckle as hedgerow species and oak, alder, field maple, silver birch, crab apple, rowan and bird cherry as tree species together with implementing a relaxed mowing regime and establishing wildflowers in these areas.

6.0 Conclusions

The site was subject to an extended phase one habitat survey. During the survey and following review of historical species records, it is considered that an impact on birds, bats, amphibians, badger and hedgehog are likely to occur in relation to the proposals for the site. The following recommendations have been made to avoid an impact on these species:

- If works have not begun by April 2024, an updated site visit will be required to assess the habitats within the site;
- Production and implementation of an amphibian RAMS to avoid any harm to this species during the proposed works. Site supervision will also likely be required for vegetation removal;
- Implementation of badger and hedgehog RAMS (section 5.2) to avoid any harm to this species during the proposed works;
- Production of an invasive species method statement to avoid the spread of cotoneaster (TN2) into the wider landscape during the proposed works;
- Precautionary check for badger prior to works commencing to assess if badgers are using the habitats within the site for shelter;
- Precautionary check for invasive prior to works commencing;
- Retain and enhance hedgerows within the site with native planting to maintain and provide foraging and commuting habitat as well as areas of refuge for wildlife; and
- Enhancing the site for species through appropriate landscape planting (see section 5.3) that includes native, species rich hedgerows, trees and areas of wildflowers plus provision of integrated bat and bird features within newly constructed buildings;
- Production of the Defra Metric Biodiversity Net Gain Calculations to minimise impacts on biodiversity and provide net gains in biodiversity;
- Production of a Management Plan to ensure the long-term commitments to manage the planting, protection and enhancement of biodiversity in and around a new development site; and
- Vegetation clearance or pruning should be undertaken outside of the nesting bird season (1st March to 31st August Inclusive) to avoid any impact on breeding birds. Or a nesting bird check undertaken by a suitably experienced ecologist should be undertaken immediately prior to works commencing.

It is considered that there would be very limited impacts on the local ecology as a result of the proposals, provided the recommendations detailed within section 5.0 above are followed.

7.0 References









- ARG UK. (2010). *ARG UK Advice Note 5: Great Crested Newt Habitat Suitability Index*
- Bat Conservation Trust (2018). *Bats and lighting in the UK- bats and the built environment series 08/18* Bat Conservation Trust, London.
- Chanin, P. (2003). *Monitoring the Otter Lutra lutra. Conserving Natura 2000 Rivers Monitoring Series No. 10*, English Nature, Peterborough.
- CIEEM (2017). *Guidelines on Ecological Report Writing. Chartered Institute of Ecology and Environmental Management, Winchester.*
- CIEEM (2018). *Guidelines for Ecological Impact Assessment in the UK and Ireland: Terrestrial, Freshwater, Coastal and Marine.* Chartered Institute of Ecology and Environmental Management, Winchester.
- CIEEM (2021). *Bat Mitigation Guidelines: A guide to impact assessment, mitigation and compensation for developments affecting bats. Beta version.*
- Collins, J. (Ed.). (2016) *Bat Surveys for Professional Ecologists: Good Practice Guidelines* (3rd edn). Bat Conservation Trust, London.
- Joint Nature Conservation Committee (2010). *Handbook for Phase 1 Habitat Survey – a Technique for Environmental Audit.* JNCC Publications, Peterborough.
- Joint Nature Conservation Committee (JNCC). *The UK Biodiversity Action Plan (UK BAP)* [online] Available at: www.jncc.defra.gov.uk/page-5155
- Key, B. T. H. (2018). *Bat Roosts in Trees: A Guide to Identification and Assessment for Tree-Care and Ecology Professionals.* Pelagic Publishing Ltd.
- Maddock, A. (2008). UK biodiversity action plan; priority habitat descriptions. *UK Biodiversity Action Plan, 94pp.*
- Ministry of Housing, Communities and Local Governments (2021). *National Planning Policy Framework (NPPF)*. [online] Available at: [National Planning Policy Framework - GOV.UK \(www.gov.uk\)](http://www.gov.uk)
- Multi Agency Geographic Information for the Countryside (MAGIC) [online] Available at: [MAGIC \(defra.gov.uk\)](http://defra.gov.uk)
- Oldam *et al.* (2000). *Evaluating the suitability of habitat for the great crested newt (Triturus cristatus).* *Herpetological Journal* 10, 143– 155
- Rose, F., O'Reilly, C., Smith, D. P., & Collings, M. (2006). *The wild flower key: how to identify wild flowers, trees and shrubs in Britain and Ireland.* Frederick Warne.
- Stace, C. (2010). *New flora of the British Isles.* Cambridge university press.
- Strachan, R., Moorhouse, T., Gelling, M. (2011) *Water Vole Conservation Handbook, 3rd Edition.* Wildlife Conservation Research Unit: Abingdon.

Ascerta

Landscape, Arboricultural & Ecological Solutions
for the Built Environment

Appendix 1

Key

-  Site boundary
 -  B4 - Improved grassland
 -  C3.1 - Tall ruderal
 -  A2.1 - Bramble scrub
 -  Species poor hedgerow
 -  Scattered trees
 -  Scattered tree - low BRP
 -  Target notes
- TN1 - Fox droppings
 TN2 - Cotoneaster
 TN3 - Ephemeral waterbody
 TN4 - Offsite pond
- BRP - Bat roost potential

DO NOT SCALE.
 ALL COORDINATES RELATED TO LOCAL GRID.
 LOCATED TO NG BY BEST FIT TO DETAIL.
 EXTRACTED FROM OS DIGITAL DATA.

© This drawing, including the design and technical information contained on it, is the property of Ascerta. The drawing may only be used for the specific purpose for which it has been intended and may not be reproduced or copied without prior permission.

Ascerta
 Landscape | Trees | Ecology

t: 0845 463 4404
 e: Info@landscapetreeseecology.com
 www.landscapetreeseecology.com


CLIENT:
 Castle Green Homes

PROJECT:
 Well Street

DRAWING TITLE:
 Phase One Habitat Survey

SCALE: NTS@A3	DRAWN BY: LA	DRAWING No: P.1828.23.03
DATE: 16/04/2023	CHKD BY: CP	REV: -





SCHEDULE OF ACCOMMODATION				
PROTOTYPE	DESCRIPTION	SQFT	NUMBER	PERCENTAGE
Phase 1: Affordable				
DF1B	1 Bed Walk Up Flat - Ground Floor	876 SQFT	6	12.30
DF1B	1 Bed Walk Up Flat - First Floor	846 SQFT	6	12.30
DF2	2 Bed, 1 Storey, Semi-Detached	620 SQFT	2	3.73
DF2B	2 Bed, 2 Storey, Semi-Detached	885 SQFT	18	28.11
DF2B	3 Bed, 2 Storey, Semi-Detached	1015 SQFT	18	20.53
DF3	3 Bed, 2 Storey	1060 SQFT	6	6.00
DF3	3 Bed, 2 Storey	1120 SQFT	4	6.43
DF3	4 Bed, 2 Storey	1344 SQFT	1	1.61
	TOTAL	6412	63	88.02
Phase 2				
DF2B	2 Bed, 2 Storey, Semi-Detached	895 SQFT	12	12.90
DF2B	3 Bed, 2 Storey, Semi-Detached	1015 SQFT	32	24.41
DF2B	3 Bed, 2 Storey	1060 SQFT	17	16.28
DF2B	3 Bed, 2 Storey	1060 SQFT	6	6.45
DF2B	3 Bed, 2 Storey	1120 SQFT	13	13.98
DF2B	4 Bed, 2 Storey	1344 SQFT	13	13.98
	TOTAL	6532	83	88.02
TOTAL		12944	146	
Site Area	13.2 Acres	5.34 Hectares		
FOA	2.02 Acres	0.90 Hectares		
Existing Landscaping & Buffer	6.43 Acres	2.70 Hectares		
Unrecoverable Green Space (Site Road ETC)	6.72 Acres	2.79 Hectares		
NET SITE AREA	6.73 ACRES	2.76 HECTARES		
Site Density	11.74 Units/Hectare	29.02 Units/Hectare		
NET DENSITY	15.63 UNITS/HECTARE	38.13 UNITS/HECTARE		
Site Footprint	11660 SQFT Area	2673 SQ. METERS		
NET FOOTPRINT	10736.71 SQFT/AREA	2411.25 SQ.METERS		

- Key:**
- Site Boundary
 - 1.8m high boundary fence
 - 1.8m high screen wall / fence
 - Private Drive
 - Indicative Landscaping. No landscaping to be within 20m visibility splay to each drive - refer to landscaping design for exact details
 - Number of parking spaces proposed to Semi-Detached and Detached Dwellings in accordance with LPA Parking Standards
 - Parking space allocation to Frontage Parking Dwellings
 - Existing retained hedges/landscaping
 - Affordable Housing

Rev:	Description:	Date:
A:	Access amended & Plots increased to 159	01/09/22
B:	Affordable provision amended to 40%	06/01/23



Castle Green,
Unit 20,
St. Asaph Business Park,
St Asaph,
Denbighshire, LL17 0LJ.
Tel. 01745 536677

Site:
Land at Well Street, Buckley, Flintshire

Title:
Proposed Site Plan

Scale: 1:500@A0 Date: 19.07.22

Ref: WLST-BUC-SP01 Rev: B

Ascerta

Landscape, Arboricultural & Ecological Solutions
for the Built Environment

Appendix 2

Appendix 2: Species Lists and Target Notes

Table 1: Flora Species

English Name	Scientific Name
Blackthorn	<i>Prunus spinosa</i>
Bracken	<i>Pteridium aquilinum</i>
Bramble	<i>Rubus fruticosus agg</i>
Broadleaved dock	<i>Rumex obtusifolius</i>
Broadleaved plantain	<i>Plantago major</i>
Cleavers	<i>Galium aparine</i>
Clover	<i>Trifolium repens</i>
Compact rush	<i>Juncus conglomeratus</i>
Cotoneaster *	<i>Cotoneaster sp.</i>
Creeping bent-grass	<i>Agrostis spp.</i>
Creeping bent-grass	<i>Agrostis stolonifera</i>
Creeping buttercup	<i>Ranunculus repens</i>
Creeping thistle	<i>Cirsium arvense</i>
Dandelion	<i>Taraxacum officinale</i>
Elder	<i>Sambucus nigra</i>
Goat willow	<i>Salix caprea</i>
Hawthorn	<i>Crataegus monogyna</i>
Holly	<i>Ilex aquifolium</i>
Ivy	<i>Hedera helix</i>
Meadow grass	<i>Poa sp.</i>
Moss	<i>Bryophyta sp.</i>
Oak	<i>Quercus robur</i>
Perennial ryegrass	<i>Lolium perenne</i>
Red fescue	<i>Festuca rubra</i>
Reed canary grass	<i>Phalaris arundinacea</i>
Soft rush	<i>Juncus effusus</i>
Sphagnum moss	<i>Sphagnum sp.</i>
Stinging nettle	<i>Urtica dioica</i>
Willowherb	<i>Epilobium sp.</i>

* **invasive species**

Table 2: Target Notes

Target Note Number	Description
TN1	Fox droppings
TN2	Cotoneaster
TN3	Ephemeral waterbody
TN4	Offsite pond

Ascerta

Landscape, Arboricultural & Ecological Solutions
for the Built Environment

Appendix 3

Appendix 3: Photographs

Table 3: Photographs of the site

 A photograph showing a dense thicket of brown, leafless brambles and other scrubby vegetation encroaching onto a green grassy field. The sky is overcast.	 A wide-angle photograph of a lush, green grassland field under a cloudy sky. In the distance, some buildings and trees are visible on the horizon.
<p>Photograph 1: Bramble scrub encroaching the field margins</p>	<p>Photograph 2: Improved grassland field</p>
 A close-up photograph of tall, thin, brown stems of ruderal vegetation, possibly grasses or reeds, growing densely together. Some green leaves are visible at the base.	 A photograph of a large, mature oak tree heavily covered in ivy. Several branches are broken and hanging down, indicating structural damage to the tree.
<p>Photograph 3: Tall ruderal vegetation encroaching field margins</p>	<p>Photograph 4: Ivy-clad mature oak tree with broken branches</p>



Photograph 5: Improved grassland with species poor hedgerow and mature oak tree that borders the northern site boundary



Photograph 6: Ephemeral waterbody (TN3) within the eastern field



Photograph 7: Species poor hedgerow that lines the southern site boundary



Photograph 8: Offsite footpath that leads into the site off the northern site boundary



Photograph 9: Cotoneaster (TN2) along the northern site boundary



Photograph 10: Offsite pond (TN4)

Ascerta

Landscape, Arboricultural & Ecological Solutions
for the Built Environment

Appendix 4

Appendix 4: Relevant Legislation

European Legislation

The following Directives have been adopted by the European Union and provide protection for fauna and flora species of European importance and the habitats which support them:

- Directive 2009/147/EC on the Conservation of Wild Birds (Birds Directive);
- Directive 92/43/EEC of 21 May 1992 on the conservation of natural habitats and of wild fauna and flora (Habitats Directive).

UK Legislation

The Habitats Directive has been transposed into national legislation through the Conservation of Habitats and Species (Amendment) (EU Exit) Regulations 2019 (The Habitats Regulations). This provides for the designation and protection of 'European Sites' (SPAs, SACs and Ramsar Sites, including proposed or potential European Sites) and the protection of 'European Protected Species'.

The key UK legislation relating to nature conservation is the Wildlife and Countryside Act 1981 (as amended) (W&C Act). This Act is supplemented, *inter alia*, by provision in the Countryside and Rights of Way (CROW) Act 2000, and the Natural Environment and Rural Communities Act 2006 (NERC Act). Additional species and habitat specific UK legislation includes the Protection of Badgers Act 1992 and the Hedgerow Regulations 1997.

The Environment Act sets out how the UK will maintain environmental standards following leaving of the EU. The Act builds on the vision of the 25 Year Environment Plan, with the ambition from the government to leave the environment in a better state than it was when inherited.

The Defra Biodiversity Metric is being implemented to work alongside the Environment Act. This tool calculates potential biodiversity impacts as a result of development and identifies mitigation and compensation requirements to ensure no net loss of biodiversity. In addition, it identifies measures that can be implemented in order to meet Biodiversity gain as a result of development. Defra released a beta version of the biodiversity metric in July 2019, with the most recent metric released in March 2023. This metric is likely to be the default metric used by councils.

The National Planning Policy Framework (NPPF) 2021 has been published to provide further planning guidance. Wildlife, biodiversity and ecological networks are referred to in Section 15 '*Conserving and enhancing the natural environment*'. The NPPF states that the planning system should contribute to and enhance the natural and local environment by: recognising the wider benefits of ecosystem services, minimising impacts on biodiversity and providing net gains for biodiversity, including by establishing coherent ecological networks that are more resilient to current and future

pressures. Further guidance is provided within Government Circular *06/05: Biodiversity and Geological Conservation - Statutory Obligations and Their Impact Within the Planning System*.

Species and Habitats of Principal Importance

Species and Habitats of Principal Importance are listed under section 41 of the NERC Act and are a material consideration in planning decisions. Planners require relevant, up to date information from ecological surveys in order to assess the effects of a proposed development on biodiversity as Councils have a statutory obligation under section 40 of the NERC Act to consider biodiversity conservation in the determination of planning applications.

Background information about the lists of priority habitats and species (Species and Habitats of Principal Importance) can be found within the UK Biodiversity Action Plan (UK BAP). Although this has been succeeded by the '*UK Post-2010 Biodiversity Framework*', many of UK BAP tools are still relevant. BAPs identify habitats and species of nature conservation priority on a UK (UK BAP) and Local (LBAP) scale. Most BAP priority habitats and species have Habitat Action Plans (HAP) and Species Action Plans (SAP) and there are also "grouped action plans" for groups of related species with similar conservation requirements. The LBAP relating to this Site is the Denbighshire's Local Biodiversity Action Plan.

Badgers

The legislation protecting badgers in Wales is the Protection of Badgers Act 1992.

Under the Protection of Badgers Act 1992 it is an offence *inter alia* to:

- Wilfully kill, injure or take a badger, or to attempt to do so;
- Cruelly ill-treat a badger; or
- Intentionally or recklessly interfere with a badger sett by (a) damaging a sett or any part of one; (b) destroying a sett; (c) obstructing access to or any entrance of a sett; (d) causing a dog to enter a sett; or (e) disturbing a badger when it is occupying a sett.

The Badger Act 1992 defines a badger's sett as "*any structure or place which displays signs indicating current use by a badger*"

The Welsh Government has authority under Section 10(2) and (3) of the Act to issue licences to interfere with badger setts for:

1. The purpose of any agricultural or forestry operation;
2. The purpose of any operation to maintain or improve any existing watercourse or drainage works, or to construct new works required for the drainage of land, including works of defense against seawater or tidal water, and
3. Controlling foxes in order to protect livestock and penned game

Kill or take badgers or to interfere with their setts for:

1. The purpose of preventing the spread of disease; and
2. The purpose of preventing serious damage to land, crops, poultry or any other form of property.

The Natural Resources Wales are also a licensing authority under the 1992 Act. In relation to disturbance of badgers, Natural Resources Wales (2018) gives guidelines on disturbance which will require a licence. These includes: "*using very heavy machinery (generally tracked vehicles) within 30 metres of any entrance to an active sett; using lighter machinery, particularly for any digging operation, within 20 metres; light work such as hand digging or scrub clearance within 10 metres. There are some activities which may cause disturbance at greater distances (such as using explosives or pile driving) and these should be given individual consideration.*"

Bats

In England and Wales, all bats and their roosts are protected under the Conservation of Habitats and Species Regulations 2017 and the Wildlife & Countryside Act 1981 (as amended). Several species of bat are also highlighted as Priority Species under the UK Biodiversity Action Plan and within the Local BAP.

Under the current legislation as summarised on pages 8 and 9 of the Bat Surveys for Professional Ecologists Good Practice Guidelines – 3rd Edition (2016) it is a criminal offence to:

“To kill, capture, injure or take a wild bat;

- *To damage or destroy a place used by a bat for breeding or resting. All offences of this nature are identified within the Habitats Regulations. This offence is unique in that it can be committed accidentally. No element of intentional, reckless or deliberate action needs to be evidenced;*
- *To disturb bats anywhere (roosts, flight lines or foraging areas) if levels of disturbance can be shown to impair their ability to survive, to breed or reproduce, to rear or nurture their young, to hibernate or migrate or to affect significantly local distribution or abundance;*
- *To intentionally or recklessly disturb a bat, whilst it is occupying a place of shelter or protection;*
- *To intentionally or recklessly obstruct access to any place used by a bat for shelter or protection; and*
- *To be in possession or control of a bat alive or dead (or any part of a bat or anything derived from a bat, although bat droppings are generally considered to be acceptable), or to transport a bat, to sell or exchange a bat or to offer to sell or exchange a bat taken from the wild.”*

Breeding Birds

Breeding Birds are protected under the Wildlife and Countryside Act which make it an offence to:

- *intentionally kill, injure or take any wild bird or take, damage or destroy the nest of any wild bird whilst it is in use or being built;*
- *intentionally take or destroy the egg of any wild bird;*
- *have in one's possession or control any wild bird, dead or alive, or any part of a wild bird (including eggs), which has been taken in contravention of the Act or the Protection of Birds Act 1954;*
- *intentionally or recklessly disturb any wild bird listed on Schedule 1 while it is nest building, or at a nest containing eggs or young, or disturb the dependent young of such a bird.*

Great Crested Newt

The great crested newt (*Triturus cristatus*) is fully protected under the Wildlife and Countryside Act, 1981 (as amended) and the Habitats Regulations, 2017. It is also a Species of Principal Importance. The legislation makes it an offence to:

- *Deliberately (or intentionally) kill, injure or capture (or take) a great crested newt, or great crested newt egg or eft;*
- *Deliberately (intentionally) damage or destroy any breeding site or resting place (i.e. pond, refuge, hibernaculum);*
- *Deliberately or recklessly obstruct access to any breeding site or resting place;*
- *Deliberately, intentionally or recklessly disturb a great crested newt, in particular disturbance which is likely to:*
- *impair the ability of the great crested newt to survive, breed, reproduce, or to rear or nurture young;*
- *impair the ability of the great crested newt to hibernate or migrate; or significantly affect the local distribution or abundance of great crested newts*

Invasive Species

It is an offence under Section 14(2) of the Wildlife and Countryside Act 1981 to '*plant or otherwise cause to grow*' in the wild any plant in Schedule 9 Part II.

It is a criminal offence to intentionally, wilfully kill, injure or take any of the aforementioned protected species or to destroy or disturb its habitat.

Local Policy

The site lies within Flintshire and is covered by the Flintshire Unitary Development Plan (UDP). The Wildlife and Biodiversity Policies WB1, WB3, WB4, WB5 and WB6 are of relevance and have been taken into account within the report.

A new Local Development Plan was adopted in January 2023 covering 2015-2030. A pdf has not been published yet as they're waiting on the strategic development plan for North Wales. It has been adopted in line with the Future Wales: The National Plan 2040.

Ascerta

Landscape, Arboricultural & Ecological Solutions
for the Built Environment

Appendix 5



cofnod

Gwasanaeth Gwybodaeth Amgylcheddol Gogledd Cymru
North Wales Environmental Information Service

Cofnod Environmental Information Search (PUBLIC VERSION)

Our Reference	CO/E11024
Your Reference	Jack Kay
Requested By	Jack Kay, Ascerta
Data Users	Jack Kay, assistant ecologist, Ascerta; Liz Kenyon, senior ecologist, Ascerta; Lizzie Atkinson, ecological assistant, Ascerta
Search Date	29/03/2023 17:01
Expiry Date	29/09/2023 (may be extended on request)
Search Type	Chargeable

Important Information

- Use of the data is governed by Cofnod's [Terms & Conditions](#).
- Data marked as confidential or sensitive must not be released into the public domain, with the exception of the Public Version of the PDF report, which has had sensitive information removed or restricted.
- You should not amend any part of the downloaded records.
- Unless otherwise agreed, use of the data is valid until the Expiry Date (29/09/2023).
- Past records of presence of a habitat or species do not guarantee continued occurrence; absence of records does not imply absence of a species, merely that no records are held by Cofnod; Cofnod cannot guarantee the accuracy of supplied data; copyright of records remains with the original recorder.
- The Dataset ID associated with each record can be used to find information about the provenance of the data. See the [Cofnod Metadata](#) page for more information.
- Verification Levels are given for each record and indicate whether the record has been assessed by an expert.
- Please [contact us](#) if you have any questions about using the data or wish to add further Data Users.

Notes

- Records with 1km, 2km, 5km, 10km or 100km grid references (where present) are highlighted with, for example, (**1km**) next to the distance to indicate that the distance should not be considered to be exact given the vague nature of the grid reference.
- Records shown in **bold** typeface are sensitive species records, and some details have been restricted in this public version of the report.

Verification Levels

- **UA:** Unassessed
- **PC:** Probably Correct
- **KC:** Known Correct
- **NA:** Not Required

Species Categories

- **All Other Species:** Any species not included in other categories
- **Category 1 Species:** Species with European and/or UK Legal Protection, Section 7 Species or UK BAP Priority Species
- **Category 2 Species:** Global Red List, British Red Data Book, Nationally Rare & Scarce, Welsh Red and Amber Birds & Welsh Red Data Lists, not identified in Category 1
- **Category 3 Species:** Local species not identified under Categories 1 & 2, Locally Important species as specified by local experts

Abbreviations

BAP - UK Biodiversity Action Plan Priority Species, **BDir1** - EU Birds Directive Annex 1 - Birds which are the subject of special conservation measures, **BDir2.1** - EU Birds Directive Annex 2.1 - Birds which may potentially be hunted, **BDir2.2** - EU Birds Directive Annex 2.2 - Birds which may potentially be hunted within certain member states, **Bern2** - Bern Convention on the Conservation of European Wildlife and Natural Habitats, Appendix 2 - Strictly protected fauna species, **Bern3** - Bern Convention on the Conservation of European Wildlife and Natural Habitats, Appendix 3 - Protected fauna species, **Bonn2** - Bonn Convention on the Conservation of Migratory Species of Wild Animals, Appendix 2 - Migratory Species to be the subject of agreements, **CHS2** - The Conservation of Habitats and Species Regulations 2010, Schedule 2 - European Protected Species of Animals, **CHS4** - The Conservation of Habitats and Species Regulations 2010, Schedule 4 - Animals which may not be captured or killed in certain ways, **CITES-A** - Convention on International Trade in Endangered Species, Annex A - Species threatened with extinction, **CITES-C** - Convention on International Trade in Endangered Species, Annex C - Species subject to regulation, **GBNNSIP** - Great Britain Non-native Species Inventory Portal Checklist of Non-native Species, **HDir2** - Habitats Directive, Annex II - Species requiring designation of Special Areas of Conservation, **HDir4** - Habitats Directive, Annex IV - Species in need of strict protection, **HDir5** - Habitats Directive, Annex V - Species where population management is decided by individual countries, **INNS** - Invasive Non-native Species, **LBAP-A** - Anglesey Local Biodiversity Action Plan, **LBAP-C** - Conwy Local Biodiversity Action Plan, **LBAP-D** - Denbighshire Local Biodiversity Action Plan, **LBAP-F** - Flintshire Local Biodiversity Action Plan, **LBAP-G** - Gwynedd Local Biodiversity Action Plan, **LBAP-S** - Snowdonia National Park Authority Local Biodiversity Action Plan, **LBAP-T** - North and Mid Wales Trunk Road Agent Biodiversity Action Plan, **LBAP-W** - Wrexham Local Biodiversity Action Plan, **LI-48[LR]** - Locally Important Species in Vice-County 48: Merionethshire, **LI-48[LS]** - Locally Important Species in Vice-County 48: Merionethshire, **LI-49[LR]** - Locally Important Species in Vice-County 49: Caernarvonshire, **LI-49[LS]** - Locally Important Species

in Vice-County 49: Caernarvonshire, **LI-50[LR]** - Locally Important Species in Vice-County 50: Denbighshire, **LI-50[LS]** - Locally Important Species in Vice-County 50: Denbighshire, **LI-51[LR]** - Locally Important Species in Vice-County 51: Flintshire, **LI-51[LS]** - Locally Important Species in Vice-County 51: Flintshire, **LI-52[LR]** - Locally Important Species in Vice-County 52: Anglesey, **LI-52[LS]** - Locally Important Species in Vice-County 52: Anglesey, **LI-VP-50[LNS]** - Rare Plant Register for Vice-County 50: Denbighshire (Locally near scarce), **LI-VP-50[LR]** - Rare Plant Register for Vice-County 50: Denbighshire (Locally rare), **LI-VP-50[LS]** - Rare Plant Register for Vice-County 50: Denbighshire (Locally scarce), **LI-VP-51[LR]** - Rare Plant Register for Vice-County 51: Flintshire (Locally rare), **LI-VP-51[LS]** - Rare Plant Register for Vice-County 51: Flintshire (Locally scarce), **LI-VP-52[LR]** - Rare Plant Register for Vice-County 52: Anglesey (Locally Rare), **LI-VP-52[LS]** - Rare Plant Register for Vice-County 52: Anglesey (Locally Scarce), **LI-VP-52[PX]** - Rare Plant Register for Vice-County 52: Anglesey (Possibly or Probably Extinct), **PBA** - Protection of Badgers Act 1992, **RDB-NR** - Red Data Book listing (not based on IUCN guidelines) - Nationally Rare, **RDB-NS** - Red Data Book listing (not based on IUCN guidelines) - Nationally Scarce, **RL-CR** - IUCN Red List of Threatened Species - Critically Endangered, **RL-DD** - IUCN Red List of Threatened Species - Data Deficient, **RL-EN** - IUCN Red List of Threatened Species - Endangered, **RL-NT** - IUCN Red List of Threatened Species - Near Threatened, **RL-PX** - IUCN Red List of Threatened Species - Possibly Extinct, **RL-RE** - IUCN Red List of Threatened Species - Regionally Extinct, **RL-VU** - IUCN Red List of Threatened Species - Vulnerable, **S7** - Environment (Wales) Act 2016 (Section 7), **UKBA** - RSPB/BTO Birds of Conservation Concern - Amber list (not based on IUCN criteria), **UKBR** - RSPB/BTO Birds of Conservation Concern - Red list (not based on IUCN criteria), **WBA** - RSPB/BTO Birds of Conservation Concern in Wales - Amber list (not based on IUCN criteria), **WBR** - RSPB/BTO Birds of Conservation Concern in Wales - Red list (not based on IUCN criteria), **WCA1.1** - Wildlife & Countryside Act 1981 Schedule 1.1 - Birds which are protected at all times, **WCA1.2** - Wildlife & Countryside Act 1981 Schedule 1.2 - Birds which are protected during the close season, **WCA5** - Wildlife & Countryside Act 1981 Schedule 5 - Animals which are protected, **WCA8** - Wildlife & Countryside Act 1981 Schedule 8 - Plants which are protected, **WCA9** - Wildlife & Countryside Act 1981 Schedule 9 - Animals and plants which may not be released/planted or allowed to escape/grow in the wild, **WRL-BR[EN]** - Bryophyte Red Data List for Wales (Endangered), **WRL-RA[NT]** - IUCN Red List Assessment of Amphibians and Reptiles at Great Britain and Country Scale (Near Threatened), **WRL-TM[DD]** - IUCN compliant Red List for Britain's Terrestrial Mammals (Data Deficient), **WRL-TM[EN]** - IUCN compliant Red List for Britain's Terrestrial Mammals (Endangered), **WRL-TM[VU]** - IUCN compliant Red List for Britain's Terrestrial Mammals (Vulnerable), **WRL-VP[CR]** - Vascular Plant Red Data List for Wales (Critically Endangered), **WRL-VP[NT]** - Vascular Plant Red Data List for Wales (Near Threatened), **WRL-VP[VU]** - Vascular Plant Red Data List for Wales (Vulnerable)

Data Description

Distance	Indicates the distance, in metres, between the grid reference of the record (using the central point of the grid square) and the search location. For any Sensitive Species Records, this should not be released into the Public Domain.
Species Name	Name of the taxon (usually identified to species level) using the binomial system.
Grid Reference	Grid reference based on the Ordnance Survey grid system.
Date	Date on which the record was made. In some cases this might be a date range, or a vague date such as 'Summer 2010'.
Recorder(s)	One or more people who made the original observation and recorded it in some way. It may have subsequently been included in a data collation by another person or it may have been submitted to the LERC directly.
Abundance	Number of individuals recorded. Where not specified it is assumed that at least one was present.
Record Type	A description of the type of record.
Site Name	The site name (if one has been supplied). For any Sensitive Species Records, this cannot be released into the Public Domain.
Notes	Any additional notes about the sighting. For any Sensitive Species Records, this cannot be released into the Public Domain.
Dataset ID	ID of this dataset. See 'Important Issues' for more details.
Lists	Any local, national or international conservation statuses or legal protection which apply to this species and whether it is included in any Local Biodiversity Action Plans. See 'Abbreviations' for more details.
V	An indicator showing the level of confidence held in the record's correct identification.

Dataset Information

The records in these results are drawn from the following datasets. Use the Dataset ID next to each record to find its dataset.

Dataset ID	Title	Acknowledgements	Type
D0026/022/01	Records captured from CCW regional files - CCW Files SJ16.1 & SJ16.2 - SSSI: Alyn Valley Woods And Alyn Gorge Caves - Scientific Information - Fauna	Cyfoeth Naturiol Cymru/Natural Resources Wales	Species
D0026/029/01	Records captured from CCW regional files - CCW Files SJ26.3.1 & SJ26.3.2 - SSSI: Buckley Claypits And Commons - Mountain Farm, Buckley	Cyfoeth Naturiol Cymru/Natural Resources Wales	Species
D0026/030/01	Records captured from CCW regional files - CCW Files SJ26.3.1 & SJ26.3.2 - SSSI: Buckley Claypits And Commons - Scientific Information - Amphibians - General	Cyfoeth Naturiol Cymru/Natural Resources Wales	Species
D0026/031/01	Records captured from CCW regional files - CCW Files SJ26.3.1 & SJ26.3.2 - SSSI: Buckley Claypits And Commons - Scientific Information - Brookhill	Cyfoeth Naturiol Cymru/Natural Resources Wales	Species
D0026/032/01	Records captured from CCW regional files - CCW Files SJ26.3.1 & SJ26.3.2 - SSSI: Buckley Claypits And Commons - Scientific Information - Buckley Common	Cyfoeth Naturiol Cymru/Natural Resources Wales	Species
D0026/034/01	Records captured from CCW regional files - CCW Files SJ26.3.1 & SJ26.3.2 - SSSI: Buckley Claypits And Commons - Scientific Information - Lane End, Knowl Hill & Optec	Cyfoeth Naturiol Cymru/Natural Resources Wales	Species
D0026/035/01	Records captured from CCW regional files - CCW Files SJ26.3.1 & SJ26.3.2 - SSSI: Buckley Claypits And Commons - Scientific Information - Parry's Pit	Cyfoeth Naturiol Cymru/Natural Resources Wales	Species
D0026/036/01	Records captured from CCW regional files - CCW Files SJ26.3.1 & SJ26.3.2 - SSSI: Buckley Claypits And Commons - Scientific Information - Standard	Cyfoeth Naturiol Cymru/Natural Resources Wales	Species
D0026/042/01	Records captured from CCW regional files - CCW Files SJ18.1 & SJ18.2 - SSSI: Dee Estuary/Aber Afon Dyfrdwy - Scientific Information	Cyfoeth Naturiol Cymru/Natural Resources Wales	Species
D0026/279/01	Records captured from CCW regional files - CCW File M1.1.4.2 - North Wales - Amphibian Survey and Monitoring	Cyfoeth Naturiol Cymru/Natural Resources Wales	Species
D0035/002/01	Vice-County dataset - Reptile records from Denbighshire and Flintshire Vice-counties (50 and 51)	Mick Brummage (North East Wales Amphibian and Reptile Network)	Species
D0045/001/02	Wales Otter Survey Database - Records from the 3rd and 4th Otter Surveys of Wales (1991 - 2002)	Joint Nature Conservation Committee (NBN download, 21/01/2020)	Species
D0059/001/03	North Wales badger records held by Clwyd Badger Group (including some historic data) - CBG Historic sett data	Clwyd Badger Group (clwydbadgergroup@btinternet.com)	Species

D0059/005/01	North Wales badger records held by Clwyd Badger Group (including some historic data) - CBG Sett records 2018 onwards	Clwyd Badger Group (clwydbadgergroup@btinternet.com)	Species
D0059/009/01	North Wales badger records held by Clwyd Badger Group (including some historic data) - Badger road traffic accidents recorded by CBG, imported from spreadsheet	Clwyd Badger Group (clwydbadgergroup@btinternet.com)	Species
D0060/001/01	Historic Vice-County dataset - Mammal records from Flintshire Vice-county (51)	Betty Lee	Species
D0062/008/01	Vice-County dataset - Bird records from Flintshire and Denbighshire Vice-counties (50 and 51) - All records up to 2018	Ian M Spence (Clwyd Bird Recording Group)	Species
D0062/011/01	Vice-County dataset - Bird records from Flintshire and Denbighshire Vice-counties (50 and 51) - 2020 records	Ian M Spence (Clwyd Bird Recording Group)	Species
D0101/001/01	Historic Vice-County dataset - Vascular plant records from Flintshire Vice-county (50) digitised by Cofnod - Species summary cards	Goronwy Wynne (BSBI Vice County Recorder)	Species
D0108/001/03	Brown Hare records collated by North Wales Wildlife Trust - Brown Hare records	Ymddiriedolaeth Natur Gogledd Cymru/North Wales Wildlife Trust	Species
D0120/001/01	Otter road casualty records maintained by Cardiff University and Environment Agency	Cardiff University & Cyfoeth Naturiol Cymru/Natural Resources Wales	Species
D0127/001/02	Historic Vice-County dataset - Butterfly records from Denbighshire and Flintshire Vice-counties (50 and 51)	Rob Whitehead	Species
D0131/001/01	Miscellaneous bat records collated by Greg Carson	Greg Carson	Species
D0132/001/02	Green Shoots North Wales records	British Association for Shooting and Conservation	Species
D0137/001/01	Great Crested Newt (<i>Triturus cristatus</i>) Sites in Wales	Cyfoeth Naturiol Cymru/Natural Resources Wales	Species
D0158/003/01	Miscellaneous species records held by North Wales Wildlife Trust in a BIORECS recording database. - Full database	Ymddiriedolaeth Natur Gogledd Cymru/North Wales Wildlife Trust	Species
D0217/001/04	Welsh Invertebrate Database (WID) - Records from within the Cofnod boundary	Cyfoeth Naturiol Cymru/Natural Resources Wales	Species
D0227/002/01	Flintshire Wildlife Sites - Species records extracted from Wildlife Site Database	Cyngor Sir y Fflint/Flintshire County Council	Species
D0227/003/01	Flintshire Wildlife Sites - Wildlife Site survey results and summary from 2013 surveys conducted by Enfys Ecology on behalf of Flintshire CC	Cyngor Sir y Fflint/Flintshire County Council	Species
D0263/007/01	Miscellaneous species records collected by AECOM on behalf of various clients - Surveys conducted within and around Mold Welsh Water Treatment Works by AECOM for Costain on behalf of Dwr Cymru Welsh Water	AECOM and Dwr Cymru Welsh Water	Species
D0346/001/01	eBird records - 2020 records from Cofnod area	Cornell Lab of Ornithology	Species
D0346/002/01	eBird records - 2021 records from Cofnod area	Cornell Lab of Ornithology	Species

D0820/001/02	Phase 2 Lowland Grassland Survey of Wales - Site records held digitally on the 'Grasslands' copy of Recorder 2002 database (Clwyd).	Cyfoeth Naturiol Cymru/Natural Resources Wales	Species
D0969/001/05	Miscellaneous species records submitted to rECOrd	rECOrd	Species
D0971/001/01	Hedgehog records collected by NRW and Wild Ground	Wild Ground & Cyfoeth Naturiol Cymru/Natural Resources Wales	Species
D1045/001/01	Newt Surveys at Johnstown SAC and Deeside & Buckley SAC	Cyfoeth Naturiol Cymru/Natural Resources Wales	Species
D1072/001/02	Mammal records from Britain from the Atlas of Mammals (1993), with some subsequent records	Biological Records Centre (NBN Download)	Species
D1075/001/06	Bryophyte data for Great Britain from the British Bryological Society held by BRC: Atlas 2014 - North Wales data	British Bryological Society (NBN download 04/12/2019)	Species
D1076/001/02	Reptiles and Amphibians Dataset	Biological Records Centre (NBN Download)	Species
D1097/002/04	Ladybird Survey of the UK - Data from the Cofnod area	Biological Records Centre	Species
D1117/001/01	ad hoc Cofnod Online Recording System records	Individual Recorder(s)	Species
D1118/006/01	Miscellaneous species datasets held in MapInfo format by Matthew Ellis - Otter records	Cyfoeth Naturiol Cymru/Natural Resources Wales	Species
D1118/011/03	Miscellaneous species datasets held in MapInfo format by Matthew Ellis - Great Crested Newt records	Cyfoeth Naturiol Cymru/Natural Resources Wales	Species
D1118/013/01	Miscellaneous species datasets held in MapInfo format by Matthew Ellis - Watervole records	Cyfoeth Naturiol Cymru/Natural Resources Wales	Species
D1122/001/01	ANON - HERPETOFAUNA CONSULTANTS INTERNATIONAL, 1992: "Crested Newt Survey of North-East Clwyd. A report to the Countryside Council for Wales (September 1992)". - Great Crested Newt data	Cyfoeth Naturiol Cymru/Natural Resources Wales	Species
D1122/002/01	ANON - HERPETOFAUNA CONSULTANTS INTERNATIONAL, 1992: "Crested Newt Survey of North-East Clwyd. A report to the Countryside Council for Wales (September 1992)". - Non Great Crested Newt data	Cyfoeth Naturiol Cymru/Natural Resources Wales	Species
D1153/001/02	MORGAN, P., 2004: "Current and potential distribution, condition and breeding success of the Otter (<i>Lutra lutra</i>) in the River Dee catchment. CCW research and monitoring project (Contract no: FC 72-02-56)". Unpublished report - Excel data	Cyfoeth Naturiol Cymru/Natural Resources Wales	Species
D1161/001/01	Butterfly distributions for Great Britain and Ireland for the period 1690-1999 from Butterfly Conservation and the Biological Records Centre - Records not already held by Cofnod, VCs 50 & 51	Butterfly Conservation (NBN download)	Species
D1195/001/04	Invasive Non Native Species collated by North Wales and Dee Invasive Non Native Species Forum	North Wales and Dee Invasive Non Native Species Forum	Species
D1201/001/01	British Arachnological Society/Spider Recording Scheme dataset	British Arachnological Society/Spider Recording Scheme	Species

D1234/003/01	Miscellaneous species records collected by Churton Ecology on behalf of various clients - Fauna records from Hartsheath (2009)	Anne Kathryn Thorne and Robert Graham Thorne	Species
D1239/016/01	Miscellaneous species records captured from paper forms containing results of surveys on potential N E Wales Wildlife Sites. - SJ26 Alyn + Deeside	Ymddiriedolaeth Natur Gogledd Cymru/North Wales Wildlife Trust	Species
D1274/001/01	Vice-County dataset - Vascular plant records from Flintshire Vice-county (51).	Emily Meilleur (BSBI)	Species
D1274/004/01	Vice-County dataset - Vascular plant records from Flintshire Vice-county (51). - Records from Flintshire BSBI Bramble weekend and Recording week 13-19/07/2015	Individual recorders	Species
D1274/011/01	Vice-County dataset - Vascular plant records from Flintshire Vice-county (51). - 2018 records by Julian Woodman	Julian Woodman	Species
D1295/001/05	Dragonfly records from the British Dragonfly Society Recording Scheme - Records from the Cofnod area	British Dragonfly Society Recording Scheme (2022). Dragonfly records from the British Dragonfly Society Recording Scheme. Occurrence dataset on the NBN Atlas	Species
D1297/020/01	BirdTrack records - 2015 records from within the Cofnod boundary	British Trust for Ornithology & Individual Recorders	Species
D1297/021/01	BirdTrack records - 2016 records from within the Cofnod boundary	British Trust for Ornithology & Individual recorders	Species
D1297/025/01	BirdTrack records - 2004-2018 data from Vice-Counties 50 & 51 (Denbighshire & Flintshire)	Ian M. Spence and British Trust for Ornithology	Species
D1297/027/01	BirdTrack records - 2019 data from Vice-County 51 (Flintshire)	Ian M. Spence and British Trust for Ornithology	Species
D1297/040/01	BirdTrack records - 2020 records for Vice-County 51 (Flintshire)	Ian M. Spence and British Trust for Ornithology	Species
D1297/041/01	BirdTrack records - 1900-2003 records for Vice-County 51 Flintshire	Ian M. Spence and British Trust for Ornithology	Species
D1297/047/01	BirdTrack records - 2021 records from within the Cofnod boundary (excluding Meirionnydd)	Julian Hughes & British Trust for Ornithology	Species
D1308/001/01	Flintshire (VC51) County Rare Plant Register - WYNNE, G. et al, 2008: "The Rare Plants of Flintshire". Unpublished report, compiled by Goronwy Wynne, Joe Phillips and Delyth Williams. BSBI.	Goronwy Wynne (former BSBI Vice County Recorder)	Species
D1308/002/01	Flintshire (VC51) County Rare Plant Register - BROWN, B.M., 2020: "The Rare Plants of Flintshire. A Register of the rare, scarce or threatened plants in the old county of Flintshire, botanical vice-county 51. Based on the original edition by Goronwy Wynne, with Delyth Williams & Joe Phillips". Botanical Society of the British Isles	Botanical Society of the British Isles	Species
D1320/014/01	Records collected as part of Great Crested Newt monitoring coordinated by Natural Resources Wales - Data entered onto Cofnod ORS	North East Amphibian & Reptile Network	Species
D1329/001/01	Bat Roost Report Forms held by Countryside Council for Wales/Natural Resources Wales - Forms received during 2010	Cyfoeth Naturiol Cymru/Natural Resources Wales	Species

D1330/001/01	Invasive Non Native Species records, submitted to Cofnod as part of the N. Wales and Dee Invasive Non Native Species Forum 'Record An Alien' project	Individual recorders	Species
D1347/001/01	Data collected as part of the Alyn Valley Himalayan Balsam project - ANON, 2009: "First Year Report on the Himalayan Balsam Action Project in the Alyn Valley 2008 - 2009". Unpublished report	Denbighshire and Flintshire County Councils and Project partners	Species
D1373/001/05	Historic Vice-County dataset - Butterfly records from Denbighshire and Flintshire Vice-counties (50 and 51)	David Hinde	Species
D1383/001/01	Hedgehog records submitted to Cofnod via their Online Recording System	Individual Recorders, and North Wales Local Biodiversity Action Plan partnerships.	Species
D1408/001/01	Senecio cambrensis records made in 2010 and 2011 during fieldwork for MSc Biological Recording dissertation on the status of Senecio cambrensis.	Lucy Boyett	Species
D1474/002/01	North East Wales Churchyard Wildflower Survey - St Matthews, Buckley	Ymddiriedolaeth Natur Gogledd Cymru/North Wales Wildlife Trust	Species
D1480/001/01	Wales Online Amphibian & Reptile Atlas Ad-hoc Records	Amphibian & Reptile Conservation Trust	Species
D1486/001/01	Natural Resources Wales North Wales Bat Roosts	Cyfoeth Naturiol Cymru/Natural Resources Wales	Species
D1531/001/01	Species records held by Wild Ground for all reserves - Ad hoc records	Wild Ground Ltd	Species
D1531/003/01	Species records held by Wild Ground for all reserves - Ad hoc records from Wild Ground ponds	Wild Ground	Species
D1558/001/01	Records from the 5th Otter Survey of Wales, 2009-2010	Individual Recorders & Natural Resources Wales	Species
D1574/001/03	Hedgehog Hibernation Survey records	People's Trust for Endangered Species	Species
D1586/014/01	Miscellaneous species records collected as part of the Dee Invasive Non-Native Species Project - Records entered through the Dee INNS Atlas or Cofnod ORS	Individual Recorders & Dee Invasive Non-Native Species Project	Species
D1587/001/01	Plant records collected and collated by Jonathan Shanklin from VC51 (Flintshire) - Records from 2013	Jonathan Shanklin	Species
D1587/002/01	Plant records collected and collated by Jonathan Shanklin from VC51 (Flintshire) - Records from 2014	Jonathan Shanklin	Species
D1587/003/01	Plant records collected and collated by Jonathan Shanklin from VC51 (Flintshire) - Records from July 2015	Jonathan Shanklin	Species
D1587/005/01	Plant records collected and collated by Jonathan Shanklin from VC51 (Flintshire) - Records from February 2016	Jonathan Shanklin	Species
D1587/012/01	Plant records collected and collated by Jonathan Shanklin from VC51 (Flintshire) - Records from December 2016	Jonathan Shanklin	Species

D1587/014/01	Plant records collected and collated by Jonathan Shanklin from VC51 (Flintshire) - Records from 7th and 8th February 2017	Jonathan Shanklin	Species
D1587/015/01	Plant records collected and collated by Jonathan Shanklin from VC51 (Flintshire) - Records from April 2017	Jonathan Shanklin	Species
D1587/029/01	Plant records collected and collated by Jonathan Shanklin from VC51 (Flintshire) - June 2019	Jonathan Shanklin	Species
D1587/041/01	Plant records collected and collated by Jonathan Shanklin from VC51 (Flintshire) - October 2021	Jonathan Shanklin	Species
D1587/042/01	Plant records collected and collated by Jonathan Shanklin from VC51 (Flintshire) - December 2021	Jonathan Shanklin	Species
D1590/001/01	PlantTracker data from 2012 onwards	Nature Locator & Biological Records Centre (NBN download)	Species
D1622/001/01	Swift records submitted to Cofnod via their Online Recording System as part of A Swift Recovery project	Individual recorders, and North Wales Wildlife Trust	Species
D1643/001/01	Butterfly distributions for the UK 2010-2014 from Butterfly Conservation and the Biological Records Centre - Records not already held by Cofnod (VCs 50 & 51)	Butterfly Conservation (NBN download)	Species
D1669/001/01	Miscellaneous species records collected by CES Ecology Ltd as part of various contracts. - 2015 records	CES Ecology	Species
D1669/004/01	Miscellaneous species records collected by CES Ecology Ltd as part of various contracts. - 2018 records	CES-Ecology	Species
D1682/001/03	National Bat Monitoring Programme Field Survey - Records from the Cofnod area, received March 2020	Bat Conservation Trust	Species
D1688/004/01	Big Hedgehog Map records - Records from 2010 to January 2020	People's Trust for Endangered Species	Species
D1688/005/01	Big Hedgehog Map records - Records from January 2020 - June 2020	People's Trust for Endangered Species	Species
D1688/007/01	Big Hedgehog Map records - Records from January 2021 - July 2021	People's Trust for Endangered Species	Species
D1688/008/01	Big Hedgehog Map records - Records from May 2021 - March 2022	People's Trust for Endangered Species	Species
D1702/001/01	Rare and Protected Species records across Wales 1975 to 2012 - Records from the Cofnod area	Cyfoeth Naturiol Cymru/Natural Resources Wales (NBN Download)	Species
D1704/002/01	Plant records collected by Martyn Stead in Flintshire (Vice-County 51) - Records received 20/12/2019	Martyn Stead	Species
D1734/001/02	Swift Inventory of Low-Level Screaming Parties in the UK, 2009-2014 - Records from Cofnod area	RSPB (NBN download, 23/01/2020)	Species
D1735/001/02	Swift Inventory of Nest Sites in the UK, 2009-2014 - Records from Cofnod area	RSPB (NBN download, 23/01/2020)	Species

D1737/003/01	Amphibian and Reptile records held by ARC Trust - Data from the Cofnod area	Amphibian and Reptile Conservation	Species
D1844/001/03	iRecord data for the Cofnod area - Verified data	Biological Records Centre and Individual Recorders	Species
D1846/001/01	Living with Mammals - Records to 2017	People's Trust for Endangered Species	Species
D1847/001/01	Hogwatch and Rural Landowner surveys	People's Trust for Endangered Species	Species
D1852/001/01	RSPB Big Garden Birdwatch winter sightings in the UK in 2008 - 2008 records	RSPB (NBN Download, 16/01/2019)	Species
D1852/002/01	RSPB Big Garden Birdwatch winter sightings in the UK in 2008 - 2009 records	RSPB (NBN Download, 16/01/2019)	Species
D1858/001/02	Butterfly records collected and collated by Andrew Graham for VCs 50 and 51 - Records to 2019 inclusive	Andrew Graham	Species
D1865/001/01	Miscellaneous species records collected as part of NWWT Living Landscapes Projects - ORS entry	Ymddiriedolaeth Natur Gogledd Cymru/North Wales Wildlife Trust	Species
D1923/001/01	Natural Resources Wales (NRW) Licence Return Dataset	Cyfoeth Naturiol Cymru/Natural Resources Wales (NBN Download, 05/12/2019)	Species
D1927/001/01	Records collected as part of an Otter survey undertaken by Apem in 2014, commissioned by Natural England	Eric Fletcher	Species
D1944/001/01	Big Bluebell Watch - 2017 records	The Woodland Trust (NBN Download)	Species
D1964/001/01	Records from the Cofnod area entered using the LERC Wales App - Verified data	Biological Records Centre and Individual Recorders	Species
D1966/001/01	KiEco Freshwater Ecology: River Macrophytes	Natural Resources Wales (NBN download, 16/06/2020)	Species
D1979/001/01	Vascular plant records verified via iRecord	Botanical Society of Britain & Ireland (NBN download, 24/09/2020)	Species
D1986/001/01	Non-avian taxa (BTO/JNCC/RSPB partnership)	British Trust for Ornithology (NBN download, 25/11/2020)	Species
D1991/001/02	Moth records collected by Andrew Graham from VC's 50 and 51	Andrew Graham	Species
D2012/002/01	Vice-County dataset - Bird records from Flintshire and Denbighshire Vice-counties (50 and 51) - Ringing data - 2019 and earlier records not previously supplied	Ian M. Spence (Clwyd Bird Recording Group)	Species
D2012/003/01	Vice-County dataset - Bird records from Flintshire and Denbighshire Vice-counties (50 and 51) - Ringing data - Additional records supplied in 2017	Ian M. Spence	Species
D2031/001/01	Welsh Ornithological Society All Wales Rook Survey 2022-23 - 2022 data	Wales Ornithological Society and Individual Recorders	Species
D2108/001/01	Big Butterfly Count records from VCs 50 & 51 - 2022 records	Butterfly Conservation	Species
D0220/009/01	GIS Datasets for Protected Sites in Wales - Sites of Special Scientific Interest (SSSI) - GIS dataset	Cyfoeth Naturiol Cymru/Natural Resources Wales	Sites

D0220/009/02	GIS Datasets for Protected Sites in Wales - Sites of Special Scientific Interest (SSSI) - GIS dataset	Cyfoeth Naturiol Cymru/Natural Resources Wales	Sites
D0220/009/03	GIS Datasets for Protected Sites in Wales - Sites of Special Scientific Interest (SSSI) - GIS dataset	Cyfoeth Naturiol Cymru/Natural Resources Wales	Sites
D0220/009/04	GIS Datasets for Protected Sites in Wales - Sites of Special Scientific Interest (SSSI) - GIS dataset	Cyfoeth Naturiol Cymru/Natural Resources Wales	Sites
D0220/009/05	GIS Datasets for Protected Sites in Wales - Sites of Special Scientific Interest (SSSI) - GIS dataset	Cyfoeth Naturiol Cymru/Natural Resources Wales	Sites
D0220/009/06	GIS Datasets for Protected Sites in Wales - Sites of Special Scientific Interest (SSSI) - GIS dataset	Cyfoeth Naturiol Cymru/Natural Resources Wales	Sites
D0220/009/07	GIS Datasets for Protected Sites in Wales - Sites of Special Scientific Interest (SSSI) - GIS dataset	Cyfoeth Naturiol Cymru/Natural Resources Wales	Sites
D0220/009/08	GIS Datasets for Protected Sites in Wales - Sites of Special Scientific Interest (SSSI) - GIS dataset	Cyfoeth Naturiol Cymru/Natural Resources Wales	Sites
D0220/009/09	GIS Datasets for Protected Sites in Wales - Sites of Special Scientific Interest (SSSI) - GIS dataset	Cyfoeth Naturiol Cymru/Natural Resources Wales	Sites
D0220/009/10	GIS Datasets for Protected Sites in Wales - Sites of Special Scientific Interest (SSSI) - GIS dataset	Cyfoeth Naturiol Cymru/Natural Resources Wales	Sites
D0220/009/11	GIS Datasets for Protected Sites in Wales - Sites of Special Scientific Interest (SSSI) - GIS dataset	Cyfoeth Naturiol Cymru/Natural Resources Wales	Sites
D0220/012/01	GIS Datasets for Protected Sites in Wales - Special Areas of Conservation-GIS dataset	Cyfoeth Naturiol Cymru/Natural Resources Wales	Sites
D0220/012/02	GIS Datasets for Protected Sites in Wales - Special Areas of Conservation-GIS dataset	Cyfoeth Naturiol Cymru/Natural Resources Wales	Sites
D0220/012/03	GIS Datasets for Protected Sites in Wales - Special Areas of Conservation-GIS dataset	Cyfoeth Naturiol Cymru/Natural Resources Wales	Sites
D0220/012/04	GIS Datasets for Protected Sites in Wales - Special Areas of Conservation-GIS dataset	Cyfoeth Naturiol Cymru/Natural Resources Wales	Sites
D0220/012/05	GIS Datasets for Protected Sites in Wales - Special Areas of Conservation-GIS dataset	Cyfoeth Naturiol Cymru/Natural Resources Wales	Sites
D0220/012/06	GIS Datasets for Protected Sites in Wales - Special Areas of Conservation-GIS dataset	Cyfoeth Naturiol Cymru/Natural Resources Wales	Sites
D0220/013/01	GIS Datasets for Protected Sites in Wales - Listed Buildings	Designated Historic Asset GIS Data, The Welsh Historic Environment Service (Cadw), licensed under the Open Government Licence http://www.nationalarchives.gov.uk/doc/open-government-licence/version/3/	Sites
D0220/014/01	GIS Datasets for Protected Sites in Wales - Scheduled Monuments	Welsh Government	Sites

D1168/001/01	Regionally Important Geological and Geomorphological Sites (RIGS)	Cyfoeth Naturiol Cymru/Natural Resources Wales, Welsh Assembly Government, and Association of Welsh RIGS Groups.	Sites
D1168/001/02	Regionally Important Geological and Geomorphological Sites (RIGS)	Cyfoeth Naturiol Cymru/Natural Resources Wales, Welsh Assembly Government, and Association of Welsh RIGS Groups.	Sites
D1168/001/03	Regionally Important Geological and Geomorphological Sites (RIGS)	Cyfoeth Naturiol Cymru/Natural Resources Wales, Welsh Assembly Government, and Association of Welsh RIGS Groups	Sites
D1168/001/04	Regionally Important Geological and Geomorphological Sites (RIGS)	Cyfoeth Naturiol Cymru/Natural Resources Wales, Welsh Assembly Government, and Association of Welsh RIGS Groups	Sites
D1168/001/05	Regionally Important Geological and Geomorphological Sites (RIGS)	Cyfoeth Naturiol Cymru/Natural Resources Wales, Welsh Assembly Government, and Association of Welsh RIGS Groups	Sites
D1168/001/06	Regionally Important Geological and Geomorphological Sites (RIGS)	Association of Welsh RIGS Groups. Contains Natural Resources Wales information © Natural Resources Wales and Database Right. All rights Reserved.	Sites
D1377/001/01	Wildlife Site boundaries for Wales	Various	Sites
D1377/001/02	Wildlife Site boundaries for Wales	Relevant Welsh Local Authorities and Local Wildlife Trusts, Cofnod, BIS and SEWBReC	Sites
D1377/001/03	Wildlife Site boundaries for Wales	Relevant Welsh Local Authorities and Local Wildlife Trusts, Cofnod, BIS and SEWBReC	Sites
D1377/001/04	Wildlife Site boundaries for Wales	Various	Sites
D1677/001/01	Wild Ground Reserve Boundaries	Wild Ground	Sites
D1677/001/02	Wild Ground Reserve Boundaries	Wild Ground	Sites
D1981/001/01	All Wales B-Lines GIS maps	Buglife Cymru	Sites
D1981/001/02	All Wales B-Lines GIS maps	Buglife Cymru	Sites
D0157/002/01	Phase 1 Habitat Survey of Wales 1979-1997 - GIS layer showing habitats as polygons and using the phase 1 codes to identify the habitat category	Contains Natural Resources Wales information © Natural Resources Wales and Database Right. All rights Reserved. Contains Ordnance Survey Data. Ordnance Survey Licence number 100019741. Crown Copyright and Database Right.	Habitats
D1006/004/01	Ancient Woodland Inventory 2021 - 2021	Cyfoeth Naturiol Cymru/Natural Resources Wales	Habitats
D1006/004/02	Ancient Woodland Inventory 2021 - 2021	Contains Natural Resources Wales information © Natural Resources Wales and Database Right. All rights Reserved. Contains Ordnance Survey Data. Ordnance Survey Licence number 100019741. Crown Copyright and Database Right.	Habitats

Contact Us

Cofnod - North Wales Environmental Information Service

Intec, Ffordd y Parc, Parc Menai, Bangor, Gwynedd, LL57 4FG

Tel: 01248 847456 Email: info@cofnod.org.uk Website: www.cofnod.org.uk Facebook: facebook.com/Cofnod Twitter: twitter.com/Cofnod Instagram: instagram.com/cofnod_lerc

- PUBLIC VERSION -

Search Location	Grid Reference
Well Street, Buckley	SJ2676063634

Category 1 Species										
Species Name	Grid Reference	Date	Recorder(s)	Abundance	Record/Sample Type	Site Name	Notes	Dataset ID	Lists	V
<i>Acanthis cabaret</i> (Lesser Redpoll)	SJ264631 <i>(Selected from Interactive Map)</i>	27/01/2016	Stuart Blundell	1 Full-Grown		Buckley	2.20pm feeding on willowherb seeds by road. Saw again at 3pm nearer Rose Lane again feeding on willowherb. Quite tame, good long views thru binocs.	D1117/001/01	BAP, LBAP-C, LBAP-D, S7, WBR	PC
<i>Acanthis cabaret</i> (Lesser Redpoll)	SJ2463	2 records, between 22/03/2009 and 17/04/2009	Elizabeth Lewis	1; 1 Female	Reported to recorder	Mold, SE	Survey: Observer data; (also male and female about a month ago). Survey: Observer data	D0062/008/01	BAP, LBAP-C, LBAP-D, S7, WBR	NA
<i>Acanthis cabaret</i> (Lesser Redpoll)	SJ2761	2 records, between 19/03/2015 and 14/02/2017	Glyn Neville Roberts	4; 3		Padeswood, S	BirdTrack	D1297/025/01	BAP, LBAP-C, LBAP-D, S7, WBR	PC
<i>Acanthis cabaret</i> (Lesser Redpoll)	SJ2762	14/04/2013	John Calder	3		Padeswood	BirdTrack	D1297/025/01	BAP, LBAP-C, LBAP-D, S7, WBR	PC
<i>Accipiter gentilis</i> (Goshawk / Gwalch Marthin)	SJ26	29/06/2015	Jonathan Hulson	1		-Withheld-	-Withheld-	D1297/025/01	Bonn2, CITES-A, GBNNSIP, LBAP-C, RL-NT, WCA1.1, WCA9	PC
<i>Acronicta psi</i> (Grey Dagger / Bidog Llwyd)	SJ265637	2 records, both on 07/10/2015	Stuart Blundell	1 Larvae		Buckley	On Cox's Orange Pippin Apple tree at 5.30pm	D1117/001/01 , D1991/001/02	BAP, LBAP-G, S7	KC, NA
<i>Alauda arvensis</i> (Skylark / Ehedydd)	SJ270629 <i>(Estimated Centroid of Site)</i>	~ 2005	BASC Recorder (1383469-1)				Shoot Size Range: 0-3km	D0132/001/02	BAP, BDir2.2, LBAP-A, LBAP-C, LBAP-D, LBAP-F, LBAP-G, LBAP-S, S7, UKBR, WBA	PC
<i>Alauda arvensis</i> (Skylark / Ehedydd)	SJ273624 <i>(Estimated Centroid of Site)</i>	~ 2005	BASC Recorder (465232-2)				Shoot Size Range: 0-3km	D0132/001/02	BAP, BDir2.2, LBAP-A, LBAP-C, LBAP-D, LBAP-F, LBAP-G, LBAP-S, S7, UKBR, WBA	PC
<i>Alcedo atthis</i> (Kingfisher / Glas y Dorlan)	SJ2463	September 2008	Nicola Lewis, Rob Lewis, Sarah Maslen					D0263/007/01	BDir1, Bern2, LBAP-C, LBAP-D, LBAP-F, LBAP-G, LBAP-T, WBA, WCA1.1	PC

Species Name	Grid Reference	Date	Recorder(s)	Abundance	Record/Sample Type	Site Name	Notes	Dataset ID	Lists	V
<i>Alcedo atthis</i> (Kingfisher / Glas y Dorlan)	SJ2864	03/08/2004	David Owen Jones	1	Reported to recorder	Buckley, NE	Survey: Observer data	D0062/008/01	BDir1, Bern2, LBAP-C, LBAP-D, LBAP-F, LBAP-G, LBAP-T, WBA, WCA1.1	NA
<i>Alcedo atthis</i> (Kingfisher / Glas y Dorlan)	SJ287640 (Approximate)	10/11/2020	Kate Wilson	1 Full-Grown		Lane End		D1531/001/01	BDir1, Bern2, LBAP-C, LBAP-D, LBAP-F, LBAP-G, LBAP-T, WBA, WCA1.1	UA
<i>Alcedo atthis</i> (Kingfisher / Glas y Dorlan)	SJ25066275 (Selected from Interactive Map)	20/08/2021	Siobhan Robinson	2 Adult	Live Sighting	Pentrehobyn Estate		D1865/001/01	BDir1, Bern2, LBAP-C, LBAP-D, LBAP-F, LBAP-G, LBAP-T, WBA, WCA1.1	UA
<i>Alcedo atthis</i> (Kingfisher / Glas y Dorlan)	SJ2761	2 records, between 13/11/2018 and 23/04/2019	Mr G N Roberts; Glyn Neville Roberts	1		Padeswood;Pade swood, S		D1297/027/01 , D1297/025/01	BDir1, Bern2, LBAP-C, LBAP-D, LBAP-F, LBAP-G, LBAP-T, WBA, WCA1.1	PC
<i>Alcedo atthis</i> (Kingfisher / Glas y Dorlan)	SJ2464	2 records, between 26/04/2015 and 13/03/2018	Malcolm Down; Mr G E Morris	1		Mold, NE;Mold NW	BTO Breeding Status: H	D1297/025/01 , D1297/020/01	BDir1, Bern2, LBAP-C, LBAP-D, LBAP-F, LBAP-G, LBAP-T, WBA, WCA1.1	PC
<i>Anguis fragilis</i> (Slow-worm / Neidr Ddefaid)	SJ2764 (Approximate)	Autumn 2011	Anon	1	Live Sighting	Buckley	Buried about 9 inches down in wildlife friendly garden. Via Phil Pearce. Grid ref from post code.	D0035/002/01	BAP, Bern3, LBAP-A, LBAP-C, LBAP-D, LBAP-F, LBAP-G, LBAP-S, LBAP-T, S7, WCA5	PC
<i>Anguis fragilis</i> (Slow-worm / Neidr Ddefaid)	SJ282634 (Selected from Interactive Map)	2 records, between 08/09/2018 and 03/05/2020	Peter Aiken; Pete Aiken	1 Sub-adult; 1 Adult Male; 1 Adult Female	Live Sighting	Buckley	In garden of 14 South View. Swelling possibly a cyst or an infected minor wound; On compost heap in garden of 14 South View	D0035/002/01	BAP, Bern3, LBAP-A, LBAP-C, LBAP-D, LBAP-F, LBAP-G, LBAP-S, LBAP-T, S7, WCA5	KC
<i>Arvicola amphibius</i> (Water Vole / Llygoden Bengron y Dwr)	SJ247639	Before 2002	Anon		Burrows, latrines and feeding remains	Pen-y-Bont	2 burrows	D1118/013/01	BAP, LBAP-A, LBAP-C, LBAP-D, LBAP-F, LBAP-G, LBAP-S, LBAP-T, RL-EN, S7, WCA5, WRL- TM[EN]	PC

Species Name	Grid Reference	Date	Recorder(s)	Abundance	Record/Sample Type	Site Name	Notes	Dataset ID	Lists	V
<i>Arvicola amphibius</i> (Water Vole / Llygoden Bengron y Dwr)	SJ249629	1999	Anon			Mold Sewage Outfall		D1118/013/01	BAP, LBAP-A, LBAP-C, LBAP-D, LBAP-F, LBAP-G, LBAP-S, LBAP-T, RL-EN, S7, WCA5, WRL-TM[EN]	PC
<i>Arvicola amphibius</i> (Water Vole / Llygoden Bengron y Dwr)	SJ251627	1999	Anon			Pentrehobin		D1118/013/01	BAP, LBAP-A, LBAP-C, LBAP-D, LBAP-F, LBAP-G, LBAP-S, LBAP-T, RL-EN, S7, WCA5, WRL-TM[EN]	PC
<i>Arvicola amphibius</i> (Water Vole / Llygoden Bengron y Dwr)	SJ279619	1965	Harrop, J.M.			Padeswood Pool		D1072/001/02	BAP, LBAP-A, LBAP-C, LBAP-D, LBAP-F, LBAP-G, LBAP-S, LBAP-T, RL-EN, S7, WCA5, WRL-TM[EN]	NA
<i>Brachyloimia viminalis</i> (Minor Shoulder-knot / Gwargwlwm Bach)	SJ277620	1952	R.C.R. Crewdson	present		Padeswood, Buckley		D0217/001/04	BAP, LBAP-G, S7	NA
<i>Bufo bufo</i> (Common Toad / Llyffant Dafadennog)	SJ254644	1984	Pulford, E.A.			Mold, 2km E		D1076/001/02	BAP, Bern3, LBAP-A, LBAP-C, LBAP-D, LBAP-F, LBAP-G, LBAP-T, S7, WCA5	NA
<i>Bufo bufo</i> (Common Toad / Llyffant Dafadennog)	SJ2716964849 (Selected from Interactive Map)	5 records, between 07/04/2016 and 09/04/2018	Mandy Cartwright; Sophie Johnson; Mandy Cartwright; George Simpson	8 Adult Male; 3 Adult Female; 47 Adult (Sex Unknown); 7 Adult (Sex Unknown); 1 Adult Male; 1 String of Eggs; 2 Adult (Sex Unknown)	Torch Count; Terrestrial disturbance	Fields Farm: BCC331		D1320/014/01	BAP, Bern3, LBAP-A, LBAP-C, LBAP-D, LBAP-F, LBAP-G, LBAP-T, S7, WCA5	NA

Species Name	Grid Reference	Date	Recorder(s)	Abundance	Record/Sample Type	Site Name	Notes	Dataset ID	Lists	V
<i>Bufo bufo</i> (Common Toad / Llyffant Dafadennog)	SJ2714464858 (Selected from Interactive Map)	5 records, between 07/04/2016 and 22/04/2019	Mandy Cartwright; Sophie Johnson; Sophie Johnson; Mandy Cartwright	3 Adult (Sex Unknown); 1 Adult (Sex Unknown); 1 Adult Male; 1 String of Eggs; 30 Adult (Sex Unknown)	Torch Count	Fields Farm: BCC332		D1320/014/01	BAP, Bern3, LBAP-A, LBAP-C, LBAP-D, LBAP-F, LBAP-G, LBAP-T, S7, WCA5	NA
<i>Bufo bufo</i> (Common Toad / Llyffant Dafadennog)	SJ2713164864 (Selected from Interactive Map)	7 records, between 27/03/2018 and 07/04/2022	Mandy Cartwright; Sophie Johnson; Mandy Cartwright; Louise Sawrey; Mel Reid; Louise Sawrey; Brianna Hodge; Sophie Johnson; Mandy Cartwright; Mel Reid; Mandy Cartwright; Sophie Johnson; Louise Sawrey	12 Adult (Sex Unknown); 39 Adult (Sex Unknown); 100 Larva/Tadpole; 1 String of Eggs; 1 Adult (Sex Unknown); 2 Adult (Sex Unknown)	Torch Count	Fields Farm: BCC333		D1320/014/01	BAP, Bern3, LBAP-A, LBAP-C, LBAP-D, LBAP-F, LBAP-G, LBAP-T, S7, WCA5	NA, UA
<i>Bufo bufo</i> (Common Toad / Llyffant Dafadennog)	SJ2710864881 (Selected from Interactive Map)	5 records, between 07/04/2016 and 24/04/2018	Mandy Cartwright; Sophie Johnson; Mandy Cartwright; Louise Sawrey; Mel Reid; Sophie Johnson; Mandy Cartwright	4 Adult (Sex Unknown); 17 Adult (Sex Unknown); 1 Adult (Sex Unknown); 7 Adult (Sex Unknown); 2 Adult (Sex Unknown)	Torch Count	Fields Farm: BCC334		D1320/014/01	BAP, Bern3, LBAP-A, LBAP-C, LBAP-D, LBAP-F, LBAP-G, LBAP-T, S7, WCA5	NA
<i>Bufo bufo</i> (Common Toad / Llyffant Dafadennog)	SJ2722164813 (Selected from Interactive Map)	27/03/2018	Mandy Cartwright; Sophie Johnson	2 Adult (Sex Unknown)	Torch Count	Fields Farm: BCC330		D1320/014/01	BAP, Bern3, LBAP-A, LBAP-C, LBAP-D, LBAP-F, LBAP-G, LBAP-T, S7, WCA5	NA
<i>Bufo bufo</i> (Common Toad / Llyffant Dafadennog)	SJ2735664997 (Selected from Interactive Map)	6 records, between 07/04/2009 and 24/04/2018	Amanda Davies; Alistair Hemphill; Neil Dudley; Ste Lewis; Gill Seddon; Peter Murphy; Amanda Davies; Alistair Hemphill; Amanda Davies; Jennifer Butler	Adult Female; Adult Male; 1 Adult (Sex Unknown); 2 Adult (Sex Unknown); 7 Adult (Sex Unknown); 3 Male; 2 Female; String of Eggs	Torch Count	Buckley - Lower Common: BCC42		D1320/014/01	BAP, Bern3, LBAP-A, LBAP-C, LBAP-D, LBAP-F, LBAP-G, LBAP-T, S7, WCA5	NA
<i>Bufo bufo</i> (Common Toad / Llyffant Dafadennog)	SJ2739264967 (Selected from Interactive Map)	5 records, between 27/03/2012 and 12/04/2022	Amanda Davies; Alistair Hemphill; Amanda Davies; Amanda Davies; Helen Mrowiec	Adult Male; Adult Female; 2 Adult (Sex Unknown); 1 Adult (Sex Unknown); 5 Adult (Sex Unknown)	Torch Count	Buckley - Lower Common: BCC43		D1320/014/01	BAP, Bern3, LBAP-A, LBAP-C, LBAP-D, LBAP-F, LBAP-G, LBAP-T, S7, WCA5	NA, UA

Species Name	Grid Reference	Date	Recorder(s)	Abundance	Record/Sample Type	Site Name	Notes	Dataset ID	Lists	V
<i>Bufo bufo</i> (Common Toad / Llyffant Dafadennog)	SJ287640 (Approximate)	46 records, between 28/03/2018 and 29/03/2022	Kate Wilson; Naomi Chapple- Parry; Ian Moran; Martin Redhead	32 Adult; Lots Egg; 1 Sub-adult; 2 Adult; 1 Adult; 2; 2 Sub-adult; 3 Juvenile; 1 Juvenile; 200 Larvae; 2000 Larvae; 40 Larvae; 11; 2000+ Larvae; 5 Juvenile; 7 Adult; 4 Juvenile; 1 Adult; 1 Juvenile...	Live Sighting	Lane End	Under reptile refugia LA2b; Under refugia La4a; Under refugia LA1c; Under reptile tin LA1d; Under reptile tin LA1c; Under reptile mat LA1c; Under reptile mat LA4c with lizard; Under reptile mat LA1c with common lizard; Toadpoles or tadpoles; Toadpoles; Under reptile mats; Under reptile refugia LA3c; Under reptile refugia LA2c; On the top of our composting pile; Under reptile tile LA3b; Pond 109.; Pond 108.; Pond 86; Pond 115.	D1531/001/01	BAP, Bern3, LBAP-A, LBAP-C, LBAP-D, LBAP-F, LBAP-G, LBAP-T, S7, WCA5	PC
<i>Bufo bufo</i> (Common Toad / Llyffant Dafadennog)	SJ27326434 (Selected from Interactive Map)	2 records, both on 03/04/2008	Kylie Jones; Jacinta Williams	1 Adult Male; 1 Adult Female; 29 Adult (Sex Unknown); 16 Adult (Sex Unknown)	Torch Count; Terrestrial disturbance	Southdown: P01		D1320/014/01	BAP, Bern3, LBAP-A, LBAP-C, LBAP-D, LBAP-F, LBAP-G, LBAP-T, S7, WCA5	NA
<i>Bufo bufo</i> (Common Toad / Llyffant Dafadennog)	SJ27136481 (Selected from Interactive Map)	26/04/2021	Mandy Cartwright; Sophie Johnson	1000 Larva/Tadpole	Torch Count	Fields Farm: BCC335		D1320/014/01	BAP, Bern3, LBAP-A, LBAP-C, LBAP-D, LBAP-F, LBAP-G, LBAP-T, S7, WCA5	NA
<i>Bufo bufo</i> (Common Toad / Llyffant Dafadennog)	SJ2711564883 (Supplied by Original Recorder)	2 records, between 26/04/2021 and 19/04/2022	Mandy Cartwright; Sophie Johnson	1000 Larva/Tadpole; 1000s Larva/Tadpole	Torch Count	Fields Farm: BCC336		D1320/014/01	BAP, Bern3, LBAP-A, LBAP-C, LBAP-D, LBAP-F, LBAP-G, LBAP-T, S7, WCA5	NA, UA
<i>Bufo bufo</i> (Common Toad / Llyffant Dafadennog)	SJ2712864881 (Selected from Interactive Map)	28/05/2021	Mandy Cartwright	1 Adult		Field Farm		D1480/001/01	BAP, Bern3, LBAP-A, LBAP-C, LBAP-D, LBAP-F, LBAP-G, LBAP-T, S7, WCA5	PC

Species Name	Grid Reference	Date	Recorder(s)	Abundance	Record/Sample Type	Site Name	Notes	Dataset ID	Lists	V
<i>Bufo bufo</i> (Common Toad / Llyffant Dafadennog)	SJ27156485 (Selected from Interactive Map)	28/05/2021	Mandy Cartwright	2 Juvenile		Field Farm	Under refugia	D1480/001/01	BAP, Bern3, LBAP-A, LBAP-C, LBAP-D, LBAP-F, LBAP-G, LBAP-T, S7, WCA5	PC
<i>Bufo bufo</i> (Common Toad / Llyffant Dafadennog)	SJ273650 (Estimated Centroid of Site))	06/10/1999	Emily Meilleur			The Willows Common	Broad habitat type: Grassland and Marsh	D0227/002/01	BAP, Bern3, LBAP-A, LBAP-C, LBAP-D, LBAP-F, LBAP-G, LBAP-T, S7, WCA5	PC
<i>Bufo bufo</i> (Common Toad / Llyffant Dafadennog)	SJ27356499 (Estimated (From Recorder's Map); Estimated Centroid of Site))	8 records, between 31/03/2003 and 01/05/2007	Paul Day, Sam Dyer, Matthew Ellis; T. Woodall, G. Seddon; Julia Drage; G. Seddon, Deborah Taylor	Larvae: +; 44; 2; 8; 5; 39 ; 35 Male; 35 Female		SSSI: Buckley Claypits And Commons; Buckley Common, Pond BCC42; Pond 3; Pond BCC 42; Pond BCC42; Buckley Common; Pond BCC42	Torch survey	D0026/031/01 , D0026/032/01 , D0026/030/01 , D0026/036/01 , D0026/035/01	BAP, Bern3, LBAP-A, LBAP-C, LBAP-D, LBAP-F, LBAP-G, LBAP-T, S7, WCA5	PC
<i>Bufo bufo</i> (Common Toad / Llyffant Dafadennog)	SJ27296496 (Estimated Centroid of Site); Estimated (From Recorder's Map))	4 records, between 10/04/1996 and 10/04/2007	T. Woodall, G. Seddon; Julia Drage; Anon; G. Seddon, Deborah Taylor	12; 10; +; 1		SSSI: Buckley Claypits And Commons; Buckley Common, Pond BCC41; Pond 1; South, Pond 3; Buckley Common; Pond BCC41	Torch survey	D0026/032/01 , D0026/035/01	BAP, Bern3, LBAP-A, LBAP-C, LBAP-D, LBAP-F, LBAP-G, LBAP-T, S7, WCA5	PC
<i>Bufo bufo</i> (Common Toad / Llyffant Dafadennog)	SJ27216505 (Estimated (From Recorder's Map))	3 records, between 31/03/2003 and 15/04/2003	Julia Drage	38; 4; 5		SSSI: Buckley Claypits And Commons; Pond 2	Torch survey	D0026/032/01	BAP, Bern3, LBAP-A, LBAP-C, LBAP-D, LBAP-F, LBAP-G, LBAP-T, S7, WCA5	PC
<i>Bufo bufo</i> (Common Toad / Llyffant Dafadennog)	SJ27396496 (Estimated Centroid of Site); Estimated (From Recorder's Map))	3 records, between 31/03/2003 and 06/04/2006	T. Woodall, G. Seddon; Julia Drage	+; 5; 34		SSSI: Buckley Claypits And Commons; Buckley Common, Pond BCC43; Pond 4	Torch survey	D0026/032/01	BAP, Bern3, LBAP-A, LBAP-C, LBAP-D, LBAP-F, LBAP-G, LBAP-T, S7, WCA5	PC

Species Name	Grid Reference	Date	Recorder(s)	Abundance	Record/Sample Type	Site Name	Notes	Dataset ID	Lists	V
<i>Bufo bufo</i> (Common Toad / Llyffant Dafadenog)	SJ27226504 (Estimated Centroid of Site); Estimated (From Recorder's Map))	3 records, between 10/04/1996 and 10/04/2007	T. Woodall; Anon; G. Seddon, Deborah Taylor	+; 5		SSSI: Buckley Claypits And Commons; Lower Common; Lower Common Middle, Pond 2; Buckley Common; Pond BCC44	Torch survey of 1 pond; Torch survey	D0026/034/01 , D0026/032/01 , D0026/035/01	BAP, Bern3, LBAP-A, LBAP-C, LBAP-D, LBAP-F, LBAP-G, LBAP-T, S7, WCA5	PC
<i>Bufo bufo</i> (Common Toad / Llyffant Dafadenog)	SJ273649 (Estimated Centroid of Site))	3 records, between 23/06/2001 and 08/05/2002	T. Woodall; T. Woodall, P. Hodges	+		SSSI: Buckley Claypits And Commons; Lower Common, Pond 3	Torch survey	D0026/032/01 , D0026/036/01	BAP, Bern3, LBAP-A, LBAP-C, LBAP-D, LBAP-F, LBAP-G, LBAP-T, S7, WCA5	PC
<i>Bufo bufo</i> (Common Toad / Llyffant Dafadenog)	SJ272650 (Estimated Centroid of Site))	3 records, between 23/06/2001 and 26/04/2004	P. Hodges, G. Seddon; Anon	+; Present	Torch Count	SSSI: Buckley Claypits And Commons; Buckley - Lower Common; General; Lower Common, Large; Lower Common, Basin	Torch survey	D0026/030/01 , D1320/014/01	BAP, Bern3, LBAP-A, LBAP-C, LBAP-D, LBAP-F, LBAP-G, LBAP-T, S7, WCA5	PC, NA
<i>Bufo bufo</i> (Common Toad / Llyffant Dafadenog)	SJ2729564966 (Selected from Interactive Map)	2 records, between 06/04/2006 and 27/03/2012	Tom Woodall; Gill Seddon; Amanda Davies	12 Adult (Sex Unknown); 5 Adult (Sex Unknown)	Torch Count	Buckley - Lower Common: BCC41		D1320/014/01	BAP, Bern3, LBAP-A, LBAP-C, LBAP-D, LBAP-F, LBAP-G, LBAP-T, S7, WCA5	NA
<i>Bufo bufo</i> (Common Toad / Llyffant Dafadenog)	SJ27166483 (Selected from Interactive Map)	22/03/2019	Mandy Cartwright; Sophie Johnson	1 Adult Male		Field Farm	Under refugia	D1480/001/01	BAP, Bern3, LBAP-A, LBAP-C, LBAP-D, LBAP-F, LBAP-G, LBAP-T, S7, WCA5	PC
<i>Bufo bufo</i> (Common Toad / Llyffant Dafadenog)	SJ287641 (Selected from Interactive Map)	10/04/2019	Kate Wilson; Graham Davies; Dianne Wright	2	Torch Count	Buckley - Lane End: General		D1320/014/01	BAP, Bern3, LBAP-A, LBAP-C, LBAP-D, LBAP-F, LBAP-G, LBAP-T, S7, WCA5	NA
<i>Bufo bufo</i> (Common Toad / Llyffant Dafadenog)	SJ2719465075 (Selected from Interactive Map)	05/04/2016	Alistair Hemphill; Amanda Davies; Jennifer Butler	4 Male; 4 Adult (Sex Unknown)	Torch Count	Buckley - Lower Common: BCC44		D1320/014/01	BAP, Bern3, LBAP-A, LBAP-C, LBAP-D, LBAP-F, LBAP-G, LBAP-T, S7, WCA5	NA

Species Name	Grid Reference	Date	Recorder(s)	Abundance	Record/Sample Type	Site Name	Notes	Dataset ID	Lists	V
<i>Bufo bufo</i> (Common Toad / Llyffant Dafadennog)	SJ28686415 (Selected from Interactive Map)	24/06/1999	H Lewis; Matthew Ellis; Tim Hodnett; Eleri Wynne	1 Adult (Sex Unknown)	Torch Count	Buckley - Lane End: BCC78 (former site)	Terrestrial	D1320/014/01	BAP, Bern3, LBAP-A, LBAP-C, LBAP-D, LBAP-F, LBAP-G, LBAP-T, S7, WCA5	NA
<i>Cerastium fontanum</i> (Common Mouse-ear / Clust-y-Llygoden Gulddail)	SJ281628 (Estimated Centroid of Site)	2 records, both on 23/05/1985	Dawn Gray and Janice Butler	Frequent/Occasional		Bistre Farm Wood	Other Tall Herb; Semi-improved Neutral Grassland	D1239/016/01	BAP	PC
<i>Cerastium fontanum</i> (Common Mouse-ear / Clust-y-Llygoden Gulddail)	SJ273650 (Estimated Centroid of Site)	2 records, between 04/07/1985 and 12/07/1985	Amanda Gall and David Harpley	Rare		Common west of Buckley Mountain/ The Willows	Unimproved Basic Grassland; Unimproved Acid Grassland	D1239/016/01	BAP	PC
<i>Cerastium fontanum</i> (Common Mouse-ear / Clust-y-Llygoden Gulddail)	SJ279650 (Estimated Centroid of Site)	28/06/1985	Denice Leach/Alun Rhys Jones/John Osley	Rare		Buckley Mountain	Unimproved Neutral Grassland	D1239/016/01	BAP	PC
<i>Cerastium fontanum</i> (Common Mouse-ear / Clust-y-Llygoden Gulddail)	SJ278649 (Estimated Centroid of Site)	2 records, both on 28/06/1985	Denice Leach/Alun Rhys Jones/John Osley	Frequent/Occasional; Rare		Buckley Mountain	Ruderal Tall Herb; Broadleaved Plantation Woodland	D1239/016/01	BAP	PC

Species Name	Grid Reference	Date	Recorder(s)	Abundance	Record/Sample Type	Site Name	Notes	Dataset ID	Lists	V
<i>Cerastium fontanum</i> (Common Mouse-ear / Clust-y-Llygoden Gulddail)	SJ27416516 (GPS Reading)	17/07/2015	Gail Quartly-Bishop; John Palmer; Martyn Stead; Emily Meilleur; Alastair Stevenson			Bwcle Common	BSBI Bramble weekend	D1274/004/01	BAP	NA
<i>Cerastium fontanum</i> (Common Mouse-ear / Clust-y-Llygoden Gulddail)	SJ2865	27/07/2015	Jonathan Shanklin			Buckley, Etna Woods		D1587/003/01	BAP	PC
<i>Cerastium fontanum</i> (Common Mouse-ear / Clust-y-Llygoden Gulddail)	SJ2764	27/07/2015	Jonathan Shanklin			Buckley		D1587/003/01	BAP	PC
<i>Cerastium fontanum</i> (Common Mouse-ear / Clust-y-Llygoden Gulddail)	SJ2464	14/04/2016	M.O.Stead			Leadmill		D1704/002/01	BAP	PC
<i>Cerastium fontanum</i> (Common Mouse-ear / Clust-y-Llygoden Gulddail)	SJ2463	14/04/2016	M.O.Stead			Pentre		D1704/002/01	BAP	PC

Species Name	Grid Reference	Date	Recorder(s)	Abundance	Record/Sample Type	Site Name	Notes	Dataset ID	Lists	V
<i>Cerastium fontanum</i> (Common Mouse-ear / Clust-y-Llygoden Gulddail)	SJ277648 (Estimated (From Recorder's Map))	24/07/1991	Dan Guest, Stuart Smith	3 DOMIN (Estimate)	Field record	Buckley Mountain		D0820/001/02	BAP	NA
<i>Cerastium fontanum</i> (Common Mouse-ear / Clust-y-Llygoden Gulddail)	SJ271649 (Estimated (From Recorder's Map))	24/07/1991	Dan Guest, Stuart Smith	1 DOMIN (Estimate)	Field record	Buckley Mountain		D0820/001/02	BAP	NA
<i>Cerastium fontanum</i> (Common Mouse-ear / Clust-y-Llygoden Gulddail)	SJ270653 (Estimated (From Recorder's Map))	24/07/1991	Dan Guest, Stuart Smith	2 DOMIN (Estimate)	Field record	Buckley Mountain		D0820/001/02	BAP	NA
<i>Cerastium fontanum</i> (Common Mouse-ear / Clust-y-Llygoden Gulddail)	SJ272649 (Estimated (From Recorder's Map))	23/08/1995	Dan Guest, Stuart Smith	3 DOMIN (Estimate)	Field record	Buckley Mountain		D0820/001/02	BAP	NA
<i>Cerastium fontanum</i> (Common Mouse-ear / Clust-y-Llygoden Gulddail)	SJ277631 (Estimated (From Recorder's Map))	2 records, both on 23/05/1996	Dan Guest, Stuart Smith	3 DOMIN (Estimate); 2 DOMIN (Estimate)	Field record	Beech House Meadows		D0820/001/02	BAP	NA

Species Name	Grid Reference	Date	Recorder(s)	Abundance	Record/Sample Type	Site Name	Notes	Dataset ID	Lists	V
<i>Cerastium fontanum</i> (Common Mouse-ear / Clust-y-Llygoden Gulddail)	SJ278631 (Estimated (From Recorder's Map))	23/05/1996	Dan Guest, Stuart Smith	3 DOMIN (Estimate)	Field record	Beech House Meadows		D0820/001/02	BAP	NA
<i>Cerastium fontanum</i> (Common Mouse-ear / Clust-y-Llygoden Gulddail)	SJ272650	13/07/2013	Emily Meilleur & Recording Group			Buckley Common		D1274/001/01	BAP	KC
<i>Cerastium fontanum</i> (Common Mouse-ear / Clust-y-Llygoden Gulddail)	SJ2762	08/02/2017	Jonathan Shanklin			Padeswood		D1587/014/01	BAP	PC
<i>Cerastium fontanum</i> (Common Mouse-ear / Clust-y-Llygoden Gulddail)	SJ2664	26/12/2021	Jonathan Shanklin, Liz Shanklin			Mynydd Isa		D1587/042/01	BAP	PC
<i>Cerastium fontanum</i> (Common Mouse-ear / Clust-y-Llygoden Gulddail)	SJ2565	24/12/2016	Jonathan Shanklin			New Brighton		D1587/012/01	BAP	PC

Species Name	Grid Reference	Date	Recorder(s)	Abundance	Record/Sample Type	Site Name	Notes	Dataset ID	Lists	V
<i>Cerastium fontanum</i> (Common Mouse-ear / Clust-y-Llygoden Gulddail)	SJ2765	23/10/2021	Jonathan D Shanklin			Buckley, Middle Common		D1587/041/01	BAP	PC
<i>Cerastium fontanum</i> (Common Mouse-ear / Clust-y-Llygoden Gulddail)	SJ269653	23/10/2021	Jonathan D Shanklin			Buckley, Lower Common SSSI		D1587/041/01	BAP	PC
<i>Charadrius dubius</i> (Little Ringed Plover / Cwtiad Torchog Bach)	SJ26 (Approximate)	14 records, between 20/04/2003 and 22/07/2020	Ian M Spence; Kate Wilson; Martin G Williams; Mr Glyn Roberts; Mr G Roberts	1; 3; 6; 5; 1 Nestling; 2 Adult; 2 Nestling; 3 Juvenile; 2	Reported to recorder	-Withheld-	-Withheld-	D2012/003/01 , D1297/025/01 , D2012/002/01 , D0062/008/01 , D1297/040/01 , D1297/041/01	Bern2, Bonn2, LBAP-C, WCA1.1	NA, PC
<i>Charadrius dubius</i> (Little Ringed Plover / Cwtiad Torchog Bach)	SJ26 (Approximate)	41 records, between 18/04/2017 and 21/05/2019	Kate Wilson	3 Full-Grown; 1 Adult Female; 3 Egg; 2 Full-Grown; 2 Full-Grown; 1 Adult Female; 4 Egg; 1 Adult Male; 1 Adult Female; 3 Egg; 1 Adult; 3 Egg; 1 Adult; 4 Egg; 2 Adult; 1 Chick; 2 Adult; 1 Full-Grown; 3		-Withheld-	-Withheld-	D1531/001/01	Bern2, Bonn2, LBAP-C, WCA1.1	PC
<i>Chiroptera</i> (Bat / Ystlum)	SJ2564	08/07/1988	Anon	4-6		-Withheld-	-Withheld-	D1486/001/01	Bern2, Bonn2, CHS2, HDir4, LBAP-T, WCA5	NA
<i>Chiroptera</i> (Bat / Ystlum)	SJ2863	09/06/2004	Anon	1		-Withheld-	-Withheld-	D1486/001/01	Bern2, Bonn2, CHS2, HDir4, LBAP-T, WCA5	NA
<i>Chiroptera</i> (Bat / Ystlum)	SJ2563	16/08/1982	Anon			-Withheld-	-Withheld-	D1486/001/01	Bern2, Bonn2, CHS2, HDir4, LBAP-T, WCA5	NA

Species Name	Grid Reference	Date	Recorder(s)	Abundance	Record/Sample Type	Site Name	Notes	Dataset ID	Lists	V
<i>Chiroptera</i> (Bat / Ystlum)	SJ2564	21/07/1990	Anon			-Withheld-	-Withheld-	D1486/001/01	Bern2, Bonn2, CHS2, HDir4, LBAP-T, WCA5	NA
<i>Chiroptera</i> (Bat / Ystlum)	SJ2564	1994	Anon			-Withheld-	-Withheld-	D1486/001/01	Bern2, Bonn2, CHS2, HDir4, LBAP-T, WCA5	NA
<i>Chiroptera</i> (Bat / Ystlum)	SJ2564	August 1988	Anon	20		-Withheld-	-Withheld-	D1486/001/01	Bern2, Bonn2, CHS2, HDir4, LBAP-T, WCA5	NA
<i>Chiroptera</i> (Bat / Ystlum)	SJ2762 (Estimated (Centroid of Site))	~ 2005	BASC Recorder (1383469-1)			-Withheld-	-Withheld-	D0132/001/02	Bern2, Bonn2, CHS2, HDir4, LBAP-T, WCA5	PC
<i>Chiroptera</i> (Bat / Ystlum)	SJ2762 (Estimated (Centroid of Site))	~ 2005	BASC Recorder (15530006-1)			-Withheld-	-Withheld-	D0132/001/02	Bern2, Bonn2, CHS2, HDir4, LBAP-T, WCA5	PC
<i>Chiroptera</i> (Bat / Ystlum)	SJ2764 (Estimated (Centroid of Site))	26/07/2010	Jane Walsh	Droppings	Bat Roost	-Withheld-	-Withheld-	D1329/001/01	Bern2, Bonn2, CHS2, HDir4, LBAP-T, WCA5	PC
<i>Chiroptera</i> (Bat / Ystlum)	SJ2863	2011	Anon			-Withheld-	-Withheld-	D1846/001/01	Bern2, Bonn2, CHS2, HDir4, LBAP-T, WCA5	PC
<i>Chroicocephalus ridibundus</i> (Black-headed Gull / Gwylan Benddu)	SJ287640 (Approximate)	132 records, between 02/12/2014 and 05/04/2022	Nigel Douglas; Kate Wilson; Naomi Chapple-Parry; Graham Davies; Charley Dutton	21; 5 Full-Grown; 2 Full-Grown; 12 Full-Grown; 10 Full-Grown; 8 Full-Grown; 11 Full-Grown; 3 Full-Grown; 1 Full-Grown; 4 Full-Grown; 4; 2; 3; 26; 20 Full-Grown; 26 Full-Grown; 15 Full-Grown; 6 Full...	Live Sighting; Dead	Lane End	Winter bird count; Floating in the middle of a pond	D1531/001/01	BDir2.2, LBAP-G, RL-VU, S7, UKBA, WBR	PC, UA
<i>Chroicocephalus ridibundus</i> (Black-headed Gull / Gwylan Benddu)	SJ2463	09/12/2019	Mr Malcolm Down	15		Mold (SJ 2463)		D1297/027/01	BDir2.2, LBAP-G, RL-VU, S7, UKBA, WBR	PC

Species Name	Grid Reference	Date	Recorder(s)	Abundance	Record/Sample Type	Site Name	Notes	Dataset ID	Lists	V
<i>Chroicocephalus ridibundus</i> (Black-headed Gull / Gwylan Benddu)	SJ2464	5 records, between 05/11/2013 and 21/11/2019	Mr Glenn Morris; Trevor G Payne; Glenn E Morris	4; 3; 5		Mold NW;Mold, NE	BirdTrack	D1297/027/01 , D1297/025/01	BDir2.2, LBAP-G, RL-VU, S7, UKBA, WBR	PC
<i>Chroicocephalus ridibundus</i> (Black-headed Gull / Gwylan Benddu)	SJ28186441 <i>(Selected from Interactive Map)</i>	04/11/2020	John Roberts	20plus Full-Grown		Higher Common Buckley		D1117/001/01	BDir2.2, LBAP-G, RL-VU, S7, UKBA, WBR	UA
<i>Chroicocephalus ridibundus</i> (Black-headed Gull / Gwylan Benddu)	SJ2864 <i>(Approximate)</i>	4 records, between 09/06/2020 and 21/12/2021	Recorder Name withheld (obsr1153095); Mr Glenn Morris; Dr Anne Brenchley	29; 26; 110		3-9 Hawkesbury Road, Mold;Buckley pond;SJ2864 Buckley NE		D0346/002/01 , D1297/047/01 , D1297/040/01	BDir2.2, LBAP-G, RL-VU, S7, UKBA, WBR	UA, PC
<i>Chroicocephalus ridibundus</i> (Black-headed Gull / Gwylan Benddu)	SJ2764 <i>(Approximate)</i>	2 records, between 24/11/2014 and 21/12/2021	Mr Glenn Morris; Des Cave	2; 40		Buckley Clay Pit;Buckley	BirdTrack	D1297/047/01 , D1297/025/01	BDir2.2, LBAP-G, RL-VU, S7, UKBA, WBR	UA, PC
<i>Chroicocephalus ridibundus</i> (Black-headed Gull / Gwylan Benddu)	SJ2664	09/07/2008	Julie Rogers	20	Reported to recorder	Mynydd Isa, E	on school field. Survey: Observer data	D0062/008/01	BDir2.2, LBAP-G, RL-VU, S7, UKBA, WBR	NA
<i>Chroicocephalus ridibundus</i> (Black-headed Gull / Gwylan Benddu)	SJ2762 <i>(Approximate)</i>	2 records, between 12/03/2015 and 01/06/2020	Martin G Williams; Ms Julie Rogers	110+	Reported to recorder	Padeswood;Station Lane Padeswood	Survey: Observer data	D0062/008/01 , D1297/040/01	BDir2.2, LBAP-G, RL-VU, S7, UKBA, WBR	NA, PC

Species Name	Grid Reference	Date	Recorder(s)	Abundance	Record/Sample Type	Site Name	Notes	Dataset ID	Lists	V
<i>Chroicocephalus ridibundus</i> (Black-headed Gull / Gwylan Benddu)	SJ2761 (Approximate)	30/05/2020	Mr Glyn Roberts	1		Padeswood		D1297/040/01	BDir2.2, LBAP-G, RL-VU, S7, UKBA, WBR	PC
<i>Circus cyaneus</i> (Hen Harrier / Boda Tinwyn)	SJ26	15/03/2014	Glyn Neville Roberts	1		-Withheld-	-Withheld-	D1297/025/01	BDir1, Bonn2, CITES-A, LBAP-C, LBAP-D, LBAP-F, LBAP-G, LBAP-S, RL-VU, S7, UKBR, WBR, WCA1.1	PC
<i>Coenonympha pamphilus</i> (Small Heath / Gweirlöyn Bach y Waun)	SJ2764	4 records, between 15/07/2013 and 24/08/2013	Robin & Kate Davie	2 Adult; 6 Adult; 6; 2		Middle Common		D1373/001/05 , D1643/001/01	BAP, LBAP-G, RL-NT, S7	NA
<i>Coenonympha pamphilus</i> (Small Heath / Gweirlöyn Bach y Waun)	SJ278640	02/07/2018	Kate Wilson	2 Adult		Lane End, Buckley	Road verge and fields	D1373/001/05	BAP, LBAP-G, RL-NT, S7	NA
<i>Coenonympha pamphilus</i> (Small Heath / Gweirlöyn Bach y Waun)	SJ287640 (Approximate)	02/07/2018	Kate Wilson	2 Adult		Lane End		D1531/001/01	BAP, LBAP-G, RL-NT, S7	PC
<i>Cuculus canorus</i> (Cuckoo / Cog)	SJ2563	03/05/2013	Jane Hemming	1		Mold, Tyddyn Farm	BirdTrack	D1297/025/01	BAP, LBAP-C, LBAP-D, LBAP-F, LBAP-G, RL-VU, S7, UKBR, WBR	PC

Species Name	Grid Reference	Date	Recorder(s)	Abundance	Record/Sample Type	Site Name	Notes	Dataset ID	Lists	V
<i>Dactylorhiza purpurella</i> (Northern Marsh-orchid / Tegeirian-y-Gors Gogleddol)	SJ27126515 (Supplied by Original Recorder (Unchecked); Supplied by Original Recorder (Checked))	2 records, both on 04/07/1985	Amanda Gall and David Harpley; David Heaver			Common west of Buckley Mountain/ The Willows; SSSI: Buckley Claypits And Commons; The Willows	Marshy Grassland	D1239/016/01 , D0026/032/01	BAP, LI-50[LS], LI-51[LS], LI-VP-50[LNS], LI-VP-51[LS], LI-VP-52, S7	PC
<i>Dactylorhiza purpurella</i> (Northern Marsh-orchid / Tegeirian-y-Gors Gogleddol)	SJ273650 (Estimated (Centroid of Site); Supplied by Original Recorder (Checked))	4 records, between 04/07/1985 and 12/07/1985	Amanda Gall and David Harpley; David Heaver	Rare; Frequent/Occasional		Common west of Buckley Mountain/ The Willows; SSSI: Buckley Claypits And Commons; The Willows	Marshy Grassland; Unimproved Basic Grassland; Unimproved Acid Grassland	D1239/016/01 , D0026/032/01	BAP, LI-50[LS], LI-51[LS], LI-VP-50[LNS], LI-VP-51[LS], LI-VP-52, S7	PC
<i>Dactylorhiza purpurella</i> (Northern Marsh-orchid / Tegeirian-y-Gors Gogleddol)	SJ272650	2 records, between 2013 and 13/07/2013	Emily Meilleur & Recording Group; Meilleur, Emily; et al.			Buckley Common	Probably a hybrid with common spotted orchid	D1274/001/01 , D1308/002/01	BAP, LI-50[LS], LI-51[LS], LI-VP-50[LNS], LI-VP-51[LS], LI-VP-52, S7	KC, NA
<i>Diarsia rubi</i> (Small Square-spot / Smotyn Sgwar Bach)	SJ274651 (Supplied by Original Recorder (Checked))	2 records, before 01/10/1998 and up to 31/12/1998	Geoff Neal; Geoff Neal, J. C. Jones			Lower Common, Buckley; SSSI: Buckley Claypits And Commons; Lower Common	Unpublished compilation of moth records (Oct 1998)	D0217/001/04 , D0026/042/01	BAP, LBAP-G, S7	NA, PC
<i>Emberiza schoeniclus</i> (Reed Bunting / Bras y Cyrs)	SJ287640 (Approximate)	11 records, between 02/02/2018 and 28/01/2020	Kate Wilson	1 Male; 2 Full-Grown; 1 Full-Grown; 3 Full-Grown; 2 Female		Lane End		D1531/001/01	BAP, Bern2, LBAP-C, LBAP-D, LBAP-F, LBAP-G, S7, UKBA, WBA	PC
<i>Emberiza schoeniclus</i> (Reed Bunting / Bras y Cyrs)	SJ2761 (Approximate)	10 records, between 25/03/2015 and 30/05/2020	Glyn Neville Roberts; Mr Glyn Roberts	1; 2; 4		Padeswood, S; Padeswood	BirdTrack; BirdTrack. Activity: P	D1297/025/01 , D1297/040/01	BAP, Bern2, LBAP-C, LBAP-D, LBAP-F, LBAP-G, S7, UKBA, WBA	PC

Species Name	Grid Reference	Date	Recorder(s)	Abundance	Record/Sample Type	Site Name	Notes	Dataset ID	Lists	V
<i>Emberiza schoeniclus</i> (Reed Bunting / Bras y Cyrs)	SJ2562	12/03/2007	Malcolm Down	2		Mold, Pentrehobin	Birdtrack	D1297/025/01	BAP, Bern2, LBAP-C, LBAP-D, LBAP-F, LBAP-G, S7, UKBA, WBA	PC
<i>Emberiza schoeniclus</i> (Reed Bunting / Bras y Cyrs)	SJ2862	30/06/2012	Ian M Spence	1		Padeswood, E	BirdTrack. Activity: N	D1297/025/01	BAP, Bern2, LBAP-C, LBAP-D, LBAP-F, LBAP-G, S7, UKBA, WBA	PC
<i>Erinaceus europaeus</i> (Hedgehog / Draenog)	SJ2665	18/08/1966	Yalden, D.W.			New Brighton		D1072/001/02	BAP, Bern3, LBAP-A, LBAP-C, LBAP-F, LBAP-G, RL-VU, S7, WRL- TM[VU]	NA
<i>Erinaceus europaeus</i> (Hedgehog / Draenog)	SJ287634	26/07/2015	Anon - PTES Volunteer		Live Sighting	Bank Row		D1688/004/01	BAP, Bern3, LBAP-A, LBAP-C, LBAP-F, LBAP-G, RL-VU, S7, WRL- TM[VU]	NA
<i>Erinaceus europaeus</i> (Hedgehog / Draenog)	SJ275635	24/07/2015	Anon - PTES Volunteer		Live Sighting	Leeswood Rd		D1688/004/01	BAP, Bern3, LBAP-A, LBAP-C, LBAP-F, LBAP-G, RL-VU, S7, WRL- TM[VU]	NA
<i>Erinaceus europaeus</i> (Hedgehog / Draenog)	SJ277641	16/01/2016	Anon - PTES Volunteer		Live Sighting	Windmill Cl		D1688/004/01	BAP, Bern3, LBAP-A, LBAP-C, LBAP-F, LBAP-G, RL-VU, S7, WRL- TM[VU]	NA
<i>Erinaceus europaeus</i> (Hedgehog / Draenog)	SJ286636	12/03/2016	Anon - PTES Volunteer		Live Sighting	Avondale Rd		D1688/004/01	BAP, Bern3, LBAP-A, LBAP-C, LBAP-F, LBAP-G, RL-VU, S7, WRL- TM[VU]	NA

Species Name	Grid Reference	Date	Recorder(s)	Abundance	Record/Sample Type	Site Name	Notes	Dataset ID	Lists	V
<i>Erinaceus europaeus</i> (Hedgehog / Draenog)	SJ287635	21/04/2016	Anon - PTES Volunteer		Live Sighting	Delamere Ave		D1688/004/01	BAP, Bern3, LBAP-A, LBAP-C, LBAP-F, LBAP-G, RL-VU, S7, WRL-TM[VU]	NA
<i>Erinaceus europaeus</i> (Hedgehog / Draenog)	SJ254623	05/10/2017	Anon - PTES Volunteer		Live Sighting	A541		D1688/004/01	BAP, Bern3, LBAP-A, LBAP-C, LBAP-F, LBAP-G, RL-VU, S7, WRL-TM[VU]	NA
<i>Erinaceus europaeus</i> (Hedgehog / Draenog)	SJ260643	2 records, between 01/04/2018 and 17/04/2019	Anon - PTES Volunteer		Live Sighting	Alwen Ave		D1688/004/01	BAP, Bern3, LBAP-A, LBAP-C, LBAP-F, LBAP-G, RL-VU, S7, WRL-TM[VU]	NA
<i>Erinaceus europaeus</i> (Hedgehog / Draenog)	SJ284643	03/07/2018	Anon - PTES Volunteer		Live Sighting	Knowle Ln		D1688/004/01	BAP, Bern3, LBAP-A, LBAP-C, LBAP-F, LBAP-G, RL-VU, S7, WRL-TM[VU]	NA
<i>Erinaceus europaeus</i> (Hedgehog / Draenog)	SJ259645	16/06/2018	Anon - PTES Volunteer		Live Sighting	Hill View		D1688/004/01	BAP, Bern3, LBAP-A, LBAP-C, LBAP-F, LBAP-G, RL-VU, S7, WRL-TM[VU]	NA
<i>Erinaceus europaeus</i> (Hedgehog / Draenog)	SJ273632	25/03/2019	Anon - PTES Volunteer		Live Sighting	Becketts Ln		D1688/004/01	BAP, Bern3, LBAP-A, LBAP-C, LBAP-F, LBAP-G, RL-VU, S7, WRL-TM[VU]	NA
<i>Erinaceus europaeus</i> (Hedgehog / Draenog)	SJ270646	22/04/2019	Anon - PTES Volunteer		Live Sighting	Birkdale Ave		D1688/004/01	BAP, Bern3, LBAP-A, LBAP-C, LBAP-F, LBAP-G, RL-VU, S7, WRL-TM[VU]	NA

Species Name	Grid Reference	Date	Recorder(s)	Abundance	Record/Sample Type	Site Name	Notes	Dataset ID	Lists	V
<i>Erinaceus europaeus</i> (Hedgehog / Draenog)	SJ278645	26/04/2019	Anon - PTES Volunteer		Live Sighting	Hawkesbury Road		D1688/004/01	BAP, Bern3, LBAP-A, LBAP-C, LBAP-F, LBAP-G, RL-VU, S7, WRL-TM[VU]	NA
<i>Erinaceus europaeus</i> (Hedgehog / Draenog)	SJ277636	06/05/2019	Anon - PTES Volunteer		Live Sighting	Alyn Rd		D1688/004/01	BAP, Bern3, LBAP-A, LBAP-C, LBAP-F, LBAP-G, RL-VU, S7, WRL-TM[VU]	NA
<i>Erinaceus europaeus</i> (Hedgehog / Draenog)	SJ282638	18/05/2019	Anon - PTES Volunteer		Live Sighting	Lexham Green Cl		D1688/004/01	BAP, Bern3, LBAP-A, LBAP-C, LBAP-F, LBAP-G, RL-VU, S7, WRL-TM[VU]	NA
<i>Erinaceus europaeus</i> (Hedgehog / Draenog)	SJ268639	17/07/2019	Anon - PTES Volunteer		Live Sighting	Mayfield Dr		D1688/004/01	BAP, Bern3, LBAP-A, LBAP-C, LBAP-F, LBAP-G, RL-VU, S7, WRL-TM[VU]	NA
<i>Erinaceus europaeus</i> (Hedgehog / Draenog)	SJ282634	20/07/2019	Anon - PTES Volunteer		Live Sighting	Briar Dr		D1688/004/01	BAP, Bern3, LBAP-A, LBAP-C, LBAP-F, LBAP-G, RL-VU, S7, WRL-TM[VU]	NA
<i>Erinaceus europaeus</i> (Hedgehog / Draenog)	SJ256646	21/07/2019	Anon - PTES Volunteer		Live Sighting	Heol Fammau		D1688/004/01	BAP, Bern3, LBAP-A, LBAP-C, LBAP-F, LBAP-G, RL-VU, S7, WRL-TM[VU]	NA
<i>Erinaceus europaeus</i> (Hedgehog / Draenog)	SJ277642	25/07/2019	Anon - PTES Volunteer		Dead	Windmill Cl		D1688/004/01	BAP, Bern3, LBAP-A, LBAP-C, LBAP-F, LBAP-G, RL-VU, S7, WRL-TM[VU]	NA

Species Name	Grid Reference	Date	Recorder(s)	Abundance	Record/Sample Type	Site Name	Notes	Dataset ID	Lists	V
<i>Erinaceus europaeus</i> (Hedgehog / Draenog)	SJ27286345 (Selected from Interactive Map)	22/06/2020	Tracy Pierce	1 Adult	Live Sighting	The Brackens, Buckley. CH7 2RB		D1383/001/01	BAP, Bern3, LBAP-A, LBAP-C, LBAP-F, LBAP-G, RL-VU, S7, WRL-TM[VU]	KC
<i>Erinaceus europaeus</i> (Hedgehog / Draenog)	SJ28176362 (Selected from Interactive Map)	12/09/2020	Tracy Pierce	1 Adult	Live Sighting	Overton Close, Buckley		D1383/001/01	BAP, Bern3, LBAP-A, LBAP-C, LBAP-F, LBAP-G, RL-VU, S7, WRL-TM[VU]	KC
<i>Erinaceus europaeus</i> (Hedgehog / Draenog)	SJ26056449 (Selected from Interactive Map)	26/10/2020	Tracy Pierce	1 Adult	Live Sighting	Park avenue. Mynydd Isa		D1383/001/01	BAP, Bern3, LBAP-A, LBAP-C, LBAP-F, LBAP-G, RL-VU, S7, WRL-TM[VU]	KC
<i>Erinaceus europaeus</i> (Hedgehog / Draenog)	SJ28216464 (Selected from Interactive Map)	06/11/2020	Tracy Pierce	1 Juvenile	Live Sighting	The Hollies, Buckley		D1383/001/01	BAP, Bern3, LBAP-A, LBAP-C, LBAP-F, LBAP-G, RL-VU, S7, WRL-TM[VU]	KC
<i>Erinaceus europaeus</i> (Hedgehog / Draenog)	SJ265637	2 records, between 07/09/2002 and 17/04/2020	Anon; Anon - PTES Volunteer	1	Live Sighting	10, Silverstone Drive, Buckley, CH7 2QQ; Silverstone Drive, Buckley, CH7 2QQ	Alive	D0971/001/01 , D1688/005/01	BAP, Bern3, LBAP-A, LBAP-C, LBAP-F, LBAP-G, RL-VU, S7, WRL-TM[VU]	PC, NA
<i>Erinaceus europaeus</i> (Hedgehog / Draenog)	SJ254638	13/08/2003	Anon	1		36, Mwch-Y-Nant, Mynydd Isa, Mold-Wylfa Avenue	Dead	D0971/001/01	BAP, Bern3, LBAP-A, LBAP-C, LBAP-F, LBAP-G, RL-VU, S7, WRL-TM[VU]	PC
<i>Erinaceus europaeus</i> (Hedgehog / Draenog)	SJ272645	10/09/2003	Anon	1		Buckley CH7 2QR	Alive	D0971/001/01	BAP, Bern3, LBAP-A, LBAP-C, LBAP-F, LBAP-G, RL-VU, S7, WRL-TM[VU]	PC

Species Name	Grid Reference	Date	Recorder(s)	Abundance	Record/Sample Type	Site Name	Notes	Dataset ID	Lists	V
<i>Erinaceus europaeus</i> (Hedgehog / Draenog)	SJ280637	27/08/2002	Anon	1		Buckley Jubilee Court, CH7	Alive	D0971/001/01	BAP, Bern3, LBAP-A, LBAP-C, LBAP-F, LBAP-G, RL-VU, S7, WRL-TM[VU]	PC
<i>Erinaceus europaeus</i> (Hedgehog / Draenog)	SJ277635	2 records, between 2002 and Spring 2002	Anon	1		CH7 2JZ	Alive; Dead	D0971/001/01	BAP, Bern3, LBAP-A, LBAP-C, LBAP-F, LBAP-G, RL-VU, S7, WRL-TM[VU]	PC
<i>Erinaceus europaeus</i> (Hedgehog / Draenog)	SJ280643	01/08/2002	Anon	1		Hoxbury Road, Buckley	Dead	D0971/001/01	BAP, Bern3, LBAP-A, LBAP-C, LBAP-F, LBAP-G, RL-VU, S7, WRL-TM[VU]	PC
<i>Erinaceus europaeus</i> (Hedgehog / Draenog)	SJ281648	01/07/2002	Anon	2		Liverpool Road, Buckley CH7	Dead	D0971/001/01	BAP, Bern3, LBAP-A, LBAP-C, LBAP-F, LBAP-G, RL-VU, S7, WRL-TM[VU]	PC
<i>Erinaceus europaeus</i> (Hedgehog / Draenog)	SJ280646	11/10/2002	Anon	1		Liverpool Road,	Dead	D0971/001/01	BAP, Bern3, LBAP-A, LBAP-C, LBAP-F, LBAP-G, RL-VU, S7, WRL-TM[VU]	PC
<i>Erinaceus europaeus</i> (Hedgehog / Draenog)	SJ267638	15/09/2003	Anon	1		Mayfield Drive, Buckley, CH7 2PL	Alive	D0971/001/01	BAP, Bern3, LBAP-A, LBAP-C, LBAP-F, LBAP-G, RL-VU, S7, WRL-TM[VU]	PC
<i>Erinaceus europaeus</i> (Hedgehog / Draenog)	SJ283642	01/09/2003	Anon	1		Outside Mountain Lane School Buckley	Dead	D0971/001/01	BAP, Bern3, LBAP-A, LBAP-C, LBAP-F, LBAP-G, RL-VU, S7, WRL-TM[VU]	PC

Species Name	Grid Reference	Date	Recorder(s)	Abundance	Record/Sample Type	Site Name	Notes	Dataset ID	Lists	V
<i>Erinaceus europaeus</i> (Hedgehog / Draenog)	SJ282647	14/09/2002	Anon	1		Tram Road, Liverpool Road, Buckley, CH7	Dead	D0971/001/01	BAP, Bern3, LBAP-A, LBAP-C, LBAP-F, LBAP-G, RL-VU, S7, WRL- TM[VU]	PC
<i>Erinaceus europaeus</i> (Hedgehog / Draenog)	SJ256638	Summer 2003	Anon	3-4		90, Mold Road, Mynydd Isa, CH7 6TF	One adult and 2-3 young, alive	D0971/001/01	BAP, Bern3, LBAP-A, LBAP-C, LBAP-F, LBAP-G, RL-VU, S7, WRL- TM[VU]	PC
<i>Erinaceus europaeus</i> (Hedgehog / Draenog)	SJ251632	April 2002 to May 2002	Anon	1		A541, CH7	Dead	D0971/001/01	BAP, Bern3, LBAP-A, LBAP-C, LBAP-F, LBAP-G, RL-VU, S7, WRL- TM[VU]	PC
<i>Erinaceus europaeus</i> (Hedgehog / Draenog)	SJ281644	August 2003	Anon	1		Buckley Higher Common	Alive	D0971/001/01	BAP, Bern3, LBAP-A, LBAP-C, LBAP-F, LBAP-G, RL-VU, S7, WRL- TM[VU]	PC
<i>Erinaceus europaeus</i> (Hedgehog / Draenog)	SJ260641	Summer 2002	Anon	1		CH7 6UL	Alive	D0971/001/01	BAP, Bern3, LBAP-A, LBAP-C, LBAP-F, LBAP-G, RL-VU, S7, WRL- TM[VU]	PC
<i>Erinaceus europaeus</i> (Hedgehog / Draenog)	SJ2830463508 (Selected from Interactive Map)	June 2019	Wendy Starr	1 Adult	Live Sighting	Back garden, 55 briar drive		D1383/001/01	BAP, Bern3, LBAP-A, LBAP-C, LBAP-F, LBAP-G, RL-VU, S7, WRL- TM[VU]	PC
<i>Erinaceus europaeus</i> (Hedgehog / Draenog)	SJ26036411 (Selected from Interactive Map)	31/05/2020	Tracy Pierce	1 Juvenile	Live Sighting	Ch7 6ul		D1383/001/01	BAP, Bern3, LBAP-A, LBAP-C, LBAP-F, LBAP-G, RL-VU, S7, WRL- TM[VU]	PC

Species Name	Grid Reference	Date	Recorder(s)	Abundance	Record/Sample Type	Site Name	Notes	Dataset ID	Lists	V
<i>Erinaceus europaeus</i> (Hedgehog / Draenog)	SJ267639	11/03/2020	Anon - PTES Volunteer		Live Sighting	Mayfield Drive, Buckley		D1688/005/01	BAP, Bern3, LBAP-A, LBAP-C, LBAP-F, LBAP-G, RL-VU, S7, WRL-TM[VU]	NA
<i>Erinaceus europaeus</i> (Hedgehog / Draenog)	SJ283635	06/04/2020	Anon - PTES Volunteer		Live Sighting	Briar Drive, Buckley		D1688/005/01	BAP, Bern3, LBAP-A, LBAP-C, LBAP-F, LBAP-G, RL-VU, S7, WRL-TM[VU]	NA
<i>Erinaceus europaeus</i> (Hedgehog / Draenog)	SJ263641	23/04/2020	Anon - PTES Volunteer		Live Sighting	Highfield Avenue		D1688/005/01	BAP, Bern3, LBAP-A, LBAP-C, LBAP-F, LBAP-G, RL-VU, S7, WRL-TM[VU]	NA
<i>Erinaceus europaeus</i> (Hedgehog / Draenog)	SJ278641	05/05/2020	Anon - PTES Volunteer		Live Sighting	Lea Drive Buckley		D1688/005/01	BAP, Bern3, LBAP-A, LBAP-C, LBAP-F, LBAP-G, RL-VU, S7, WRL-TM[VU]	NA
<i>Erinaceus europaeus</i> (Hedgehog / Draenog)	SJ284640	28/05/2020	Anon - PTES Volunteer		Live Sighting	Maxwell Close, Buckley, CH73JF		D1688/005/01	BAP, Bern3, LBAP-A, LBAP-C, LBAP-F, LBAP-G, RL-VU, S7, WRL-TM[VU]	NA
<i>Erinaceus europaeus</i> (Hedgehog / Draenog)	SJ282635	30/05/2020	Anon - PTES Volunteer		Live Sighting	Briar Drive Buckley CH7 2AS		D1688/005/01	BAP, Bern3, LBAP-A, LBAP-C, LBAP-F, LBAP-G, RL-VU, S7, WRL-TM[VU]	NA
<i>Erinaceus europaeus</i> (Hedgehog / Draenog)	SJ263640	23/05/2020	Anon - PTES Volunteer		Live Sighting	Highfield Avenue, Mynydd Isa		D1688/005/01	BAP, Bern3, LBAP-A, LBAP-C, LBAP-F, LBAP-G, RL-VU, S7, WRL-TM[VU]	NA

Species Name	Grid Reference	Date	Recorder(s)	Abundance	Record/Sample Type	Site Name	Notes	Dataset ID	Lists	V
<i>Erinaceus europaeus</i> (Hedgehog / Draenog)	SJ247638	13/08/2020	Hulson, Jonathan	1 pre-adult		River Alyn Mold, pen y bont		D1964/001/01	BAP, Bern3, LBAP-A, LBAP-C, LBAP-F, LBAP-G, RL-VU, S7, WRL-TM[VU]	NA
<i>Erinaceus europaeus</i> (Hedgehog / Draenog)	SJ2629764184	31/03/2021	Anon			Highfield Avenue	Alive	D1688/007/01	BAP, Bern3, LBAP-A, LBAP-C, LBAP-F, LBAP-G, RL-VU, S7, WRL-TM[VU]	NA
<i>Erinaceus europaeus</i> (Hedgehog / Draenog)	SJ2630964170	15/06/2021	Anon			Highfield Avenue	Alive	D1688/007/01	BAP, Bern3, LBAP-A, LBAP-C, LBAP-F, LBAP-G, RL-VU, S7, WRL-TM[VU]	NA
<i>Erinaceus europaeus</i> (Hedgehog / Draenog)	SJ2630964180	2 records, between 18/05/2021 and 18/08/2021	Anon; Anon - PTES		Live Sighting	Highfield Avenue	Alive	D1688/007/01 , D1688/008/01	BAP, Bern3, LBAP-A, LBAP-C, LBAP-F, LBAP-G, RL-VU, S7, WRL-TM[VU]	NA
<i>Erinaceus europaeus</i> (Hedgehog / Draenog)	SJ2630964183	03/07/2021	Anon			Highfield Avenue	Alive	D1688/007/01	BAP, Bern3, LBAP-A, LBAP-C, LBAP-F, LBAP-G, RL-VU, S7, WRL-TM[VU]	NA
<i>Erinaceus europaeus</i> (Hedgehog / Draenog)	SJ2696263991	06/05/2021	Anon			A549	Roadkill	D1688/007/01	BAP, Bern3, LBAP-A, LBAP-C, LBAP-F, LBAP-G, RL-VU, S7, WRL-TM[VU]	NA
<i>Erinaceus europaeus</i> (Hedgehog / Draenog)	SJ2779764141	14/07/2021	Anon			The cross, buckley	Roadkill	D1688/007/01	BAP, Bern3, LBAP-A, LBAP-C, LBAP-F, LBAP-G, RL-VU, S7, WRL-TM[VU]	NA

Species Name	Grid Reference	Date	Recorder(s)	Abundance	Record/Sample Type	Site Name	Notes	Dataset ID	Lists	V
<i>Erinaceus europaeus</i> (Hedgehog / Draenog)	SJ2831463925	22/04/2021	Anon			Ffordd Argoed A549	Roadkill	D1688/007/01	BAP, Bern3, LBAP-A, LBAP-C, LBAP-F, LBAP-G, RL-VU, S7, WRL-TM[VU]	NA
<i>Erinaceus europaeus</i> (Hedgehog / Draenog)	SJ28616357 (Selected from Interactive Map)	16/08/2021	Tracy Pierce	1 Juvenile	Live Sighting	Duffryn close. Buckley		D1383/001/01	BAP, Bern3, LBAP-A, LBAP-C, LBAP-F, LBAP-G, RL-VU, S7, WRL-TM[VU]	UA
<i>Erinaceus europaeus</i> (Hedgehog / Draenog)	SJ26316408 (Selected from Interactive Map)	23/10/2021	Tracy Pierce	1 Adult	Live Sighting	Elm Walk, Mynydd Isa, Mold		D1383/001/01	BAP, Bern3, LBAP-A, LBAP-C, LBAP-F, LBAP-G, RL-VU, S7, WRL-TM[VU]	UA
<i>Erinaceus europaeus</i> (Hedgehog / Draenog)	SJ27526513 (Selected from Interactive Map)	12/05/2022	Mick Brummage	1 Adult		Buckley	Dead on road	D1117/001/01	BAP, Bern3, LBAP-A, LBAP-C, LBAP-F, LBAP-G, RL-VU, S7, WRL-TM[VU]	UA
<i>Erinaceus europaeus</i> (Hedgehog / Draenog)	SJ2630764169	05/09/2021	Anon - PTES		Live Sighting	Highfield Avenue		D1688/008/01	BAP, Bern3, LBAP-A, LBAP-C, LBAP-F, LBAP-G, RL-VU, S7, WRL-TM[VU]	NA
<i>Erinaceus europaeus</i> (Hedgehog / Draenog)	SJ2630464180	04/10/2021	Anon - PTES		Live Sighting	Highfield Avenue		D1688/008/01	BAP, Bern3, LBAP-A, LBAP-C, LBAP-F, LBAP-G, RL-VU, S7, WRL-TM[VU]	NA
<i>Erinaceus europaeus</i> (Hedgehog / Draenog)	SJ2791165057	23/09/2021	Anon - PTES		Live Sighting	Ewloe Place Buckley CH7 3NJ		D1688/008/01	BAP, Bern3, LBAP-A, LBAP-C, LBAP-F, LBAP-G, RL-VU, S7, WRL-TM[VU]	NA

Species Name	Grid Reference	Date	Recorder(s)	Abundance	Record/Sample Type	Site Name	Notes	Dataset ID	Lists	V
<i>Erinaceus europaeus</i> (Hedgehog / Draenog)	SJ2599963818	20/10/2021	Anon - PTES		Dead on road	Mold rd, mynydd isa		D1688/008/01	BAP, Bern3, LBAP-A, LBAP-C, LBAP-F, LBAP-G, RL-VU, S7, WRL-TM[VU]	NA
<i>Erinaceus europaeus</i> (Hedgehog / Draenog)	SJ2613864327	22/10/2021	Anon - PTES		Live Sighting	Elwy Close Bryn-y-Baal		D1688/008/01	BAP, Bern3, LBAP-A, LBAP-C, LBAP-F, LBAP-G, RL-VU, S7, WRL-TM[VU]	NA
<i>Erinaceus europaeus</i> (Hedgehog / Draenog)	SJ2573564544	16/10/2021	Anon - PTES		Live Sighting	Llwyn Derw		D1688/008/01	BAP, Bern3, LBAP-A, LBAP-C, LBAP-F, LBAP-G, RL-VU, S7, WRL-TM[VU]	NA
<i>Erinaceus europaeus</i> (Hedgehog / Draenog)	SJ2630564180	23/03/2022	Anon - PTES		Live Sighting	Highfield Avenue		D1688/008/01	BAP, Bern3, LBAP-A, LBAP-C, LBAP-F, LBAP-G, RL-VU, S7, WRL-TM[VU]	NA
<i>Erinaceus europaeus</i> (Hedgehog / Draenog)	SJ255640	12/06/2008	Mrs. E. Hipwell			6 Penymaes, Mynydd Isa, Mold	Garden Wildlife Record. Grid reference calculated from post code CH7 6YL, using Streetmap.	D1117/001/01	BAP, Bern3, LBAP-A, LBAP-C, LBAP-F, LBAP-G, RL-VU, S7, WRL-TM[VU]	PC
<i>Erinaceus europaeus</i> (Hedgehog / Draenog)	SJ270636	2 records, between 2013 and 2014	Anon	2; 1	Live Sighting			D1574/001/03	BAP, Bern3, LBAP-A, LBAP-C, LBAP-F, LBAP-G, RL-VU, S7, WRL-TM[VU]	NA
<i>Erinaceus europaeus</i> (Hedgehog / Draenog)	SJ261645	2014	Anon	2	Live Sighting			D1574/001/03	BAP, Bern3, LBAP-A, LBAP-C, LBAP-F, LBAP-G, RL-VU, S7, WRL-TM[VU]	NA

Species Name	Grid Reference	Date	Recorder(s)	Abundance	Record/Sample Type	Site Name	Notes	Dataset ID	Lists	V
<i>Erinaceus europaeus</i> (Hedgehog / Draenog)	SJ2463	2006	Anon	1 adult				D1847/001/01	BAP, Bern3, LBAP-A, LBAP-C, LBAP-F, LBAP-G, RL-VU, S7, WRL-TM[VU]	PC
<i>Erinaceus europaeus</i> (Hedgehog / Draenog)	SJ2563	2005	Anon					D1847/001/01	BAP, Bern3, LBAP-A, LBAP-C, LBAP-F, LBAP-G, RL-VU, S7, WRL-TM[VU]	PC
<i>Erinaceus europaeus</i> (Hedgehog / Draenog)	SJ253641	Summer 2021	Stewart Johnson		Live Sighting	Mynydd Isa	A homeowner mentioned she had seen 'her first hedgehog in years' to me in conversation whilst surveying the National Grid overhea dline.	D1383/001/01	BAP, Bern3, LBAP-A, LBAP-C, LBAP-F, LBAP-G, RL-VU, S7, WRL-TM[VU]	UA
<i>Erinaceus europaeus</i> (Hedgehog / Draenog)	SJ2564264792	01/07/2021	Anon				Alive	D1688/007/01	BAP, Bern3, LBAP-A, LBAP-C, LBAP-F, LBAP-G, RL-VU, S7, WRL-TM[VU]	NA
<i>Erynnis tages</i> (Dingy Skipper / Gwibiwr Llwyd)	SJ287640 (Approximate)	19 records, between 23/05/2017 and 25/06/2021	Kate Wilson; Graham Davies	1 Adult; 2 Adult; 3 Adult; 10 Adult; 3; 2; 5 Adult; 7 Adult; 13 Adult; 12 Adult; 24 Adult	Live Sighting	Lane End		D1531/001/01	BAP, LBAP-C, LBAP-F, LBAP-G, RL-VU, S7	PC, KC
<i>Erynnis tages</i> (Dingy Skipper / Gwibiwr Llwyd)	SJ278640	6 records, between 15/05/2018 and 12/06/2018	Kate Wilson; Graham Davies	1 Adult; 2 Adult; 3 Adult; 4 Adult		Lane End, Buckley	Road verge and fields	D1373/001/05	BAP, LBAP-C, LBAP-F, LBAP-G, RL-VU, S7	NA
<i>Eulithis mellinata</i> (Spinach / Brychan Cwrens)	SJ277620	1960	R.E. Leonard	present	Field record	Padeswood, Buckley		D0217/001/04	BAP, LBAP-G, S7	NA
<i>Falco columbarius</i> (Merlin / Cudyll Bach)	SJ26	13/04/2018	Jim Shrimpton	1		-Withheld-	-Withheld-	D1297/025/01	BDir1, Bern2, Bonn2, CITES-A, LBAP-C, LBAP-D, LBAP-F, LBAP-G, RL-EN, UKBR, WBA, WCA1.1	PC

Species Name	Grid Reference	Date	Recorder(s)	Abundance	Record/Sample Type	Site Name	Notes	Dataset ID	Lists	V
<i>Falco peregrinus</i> (Peregrine / Hebog Tramor)	SJ26	28/08/2006	Malcolm Down	2		-Withheld-	-Withheld-	D1297/025/01	BDir1, Bern2, Bonn2, CITES-A, GBNNSIP, LBAP- A, LBAP-C, LBAP-G, WCA1.1	PC
<i>Falco peregrinus</i> (Peregrine / Hebog Tramor)	SJ26	13/04/2009	Glyn Neville Roberts			-Withheld-	-Withheld-	D1297/025/01	BDir1, Bern2, Bonn2, CITES-A, GBNNSIP, LBAP- A, LBAP-C, LBAP-G, WCA1.1	PC
<i>Falco tinnunculus</i> (Kestrel / Cudyll Coch)	SJ260635 (Selected from Interactive Map)	2 records, between 16/12/2015 and 08/02/2016	Stuart Blundell	1 Full-Grown; 1 Adult Female		Buckley	2.10pm. Cirled over Rose Lane and fields going towards Mold - followed fairly closely by 2 circling buzzards.; 11.25am road (Rose Lane) mobbed by 2 carrion crows	D1117/001/01	Bern2, Bonn2, CITES-A, LBAP- A, LBAP-C, LBAP-D, LBAP-F, LBAP-G, RL-VU, S7, UKBA, WBR	PC
<i>Falco tinnunculus</i> (Kestrel / Cudyll Coch)	SJ261633 (Selected from Interactive Map)	21/02/2016	Stuart Blundell	1 Adult Female		Buckley	11am Hovering over field in strong wind then sitting in tree looking around	D1117/001/01	Bern2, Bonn2, CITES-A, LBAP- A, LBAP-C, LBAP-D, LBAP-F, LBAP-G, RL-VU, S7, UKBA, WBR	PC
<i>Falco tinnunculus</i> (Kestrel / Cudyll Coch)	SJ262633 (Selected from Interactive Map)	13/03/2016	Stuart Blundell	1 Adult		Buckley	11.30am Flying from perch in tree easterly across field	D1117/001/01	Bern2, Bonn2, CITES-A, LBAP- A, LBAP-C, LBAP-D, LBAP-F, LBAP-G, RL-VU, S7, UKBA, WBR	PC
<i>Falco tinnunculus</i> (Kestrel / Cudyll Coch)	SJ263632 (Selected from Interactive Map)	15/03/2016	Stuart Blundell	1 Adult Male		Buckley	3.00pm Flew across field and into tree where it stayed for 10 minutes	D1117/001/01	Bern2, Bonn2, CITES-A, LBAP- A, LBAP-C, LBAP-D, LBAP-F, LBAP-G, RL-VU, S7, UKBA, WBR	PC
<i>Falco tinnunculus</i> (Kestrel / Cudyll Coch)	SJ264631 (Selected from Interactive Map)	17/03/2016	Stuart Blundell	1 Adult Male		Buckley	3pm Sitting in tree	D1117/001/01	Bern2, Bonn2, CITES-A, LBAP- A, LBAP-C, LBAP-D, LBAP-F, LBAP-G, RL-VU, S7, UKBA, WBR	PC
<i>Falco tinnunculus</i> (Kestrel / Cudyll Coch)	SJ287640 (Approximate)	5 records, between 31/10/2017 and 24/11/2020	Kate Wilson; Martin Redhead	1 Full-Grown; 1		Lane End		D1531/001/01	Bern2, Bonn2, CITES-A, LBAP- A, LBAP-C, LBAP-D, LBAP-F, LBAP-G, RL-VU, S7, UKBA, WBR	PC, UA
<i>Falco tinnunculus</i> (Kestrel / Cudyll Coch)	SJ2762	6 records, between 06/11/2007 and 11/03/2015	Jim Hulse; Martin G Williams	1; 1 Female; 1 Male	Reported to recorder	Padeswood	Very close to grid line on map. Survey: Observer data; Survey: Observer data	D0062/008/01	Bern2, Bonn2, CITES-A, LBAP- A, LBAP-C, LBAP-D, LBAP-F, LBAP-G, RL-VU, S7, UKBA, WBR	NA

Species Name	Grid Reference	Date	Recorder(s)	Abundance	Record/Sample Type	Site Name	Notes	Dataset ID	Lists	V
<i>Falco tinnunculus</i> (Kestrel / Cudyll Coch)	SJ2562	5 records, between 09/11/2007 and 16/08/2013	Jim Hulse; Kevin J Smith; Ian M Spence; Glenn E Morris	1; 2	Reported to recorder	Mold, Pentrehobin	Survey: Observer data; Birdtrack. By the A541	D0062/008/01 , D1297/025/01	Bern2, Bonn2, CITES-A, LBAP-A, LBAP-C, LBAP-D, LBAP-F, LBAP-G, RL-VU, S7, UKBA, WBR	NA, PC
<i>Falco tinnunculus</i> (Kestrel / Cudyll Coch)	SJ2661	2 records, between 30/11/2007 and 03/11/2013	Jim Hulse	1	Reported to recorder	Pontblyddyn, NW	Survey: Observer data	D0062/008/01	Bern2, Bonn2, CITES-A, LBAP-A, LBAP-C, LBAP-D, LBAP-F, LBAP-G, RL-VU, S7, UKBA, WBR	NA
<i>Falco tinnunculus</i> (Kestrel / Cudyll Coch)	SJ2662	17/01/2009	Kevin J Smith	1	Reported to recorder	Padeswood, Llong	Survey: Observer data	D0062/008/01	Bern2, Bonn2, CITES-A, LBAP-A, LBAP-C, LBAP-D, LBAP-F, LBAP-G, RL-VU, S7, UKBA, WBR	NA
<i>Falco tinnunculus</i> (Kestrel / Cudyll Coch)	SJ2564	10/03/2009	Ian M Spence	1	Reported to recorder	Mold, Mynydd Isa	Survey: Observer data	D0062/008/01	Bern2, Bonn2, CITES-A, LBAP-A, LBAP-C, LBAP-D, LBAP-F, LBAP-G, RL-VU, S7, UKBA, WBR	NA
<i>Falco tinnunculus</i> (Kestrel / Cudyll Coch)	SJ2463	6 records, between 23/04/2007 and 15/07/2016	Kevin J Smith; Anne Brenchley; Giles RM Pepler; Jim Hulse; Alun Evans	1; 1 Female; 1 Male	Reported to recorder	Mold, SE	Survey: Observer data; BirdTrack; Over round-about. Survey: Observer data; Perched on light at big R-A-B A541. Survey: Observer data; Flying over bypass. Survey: Observer data	D0062/008/01 , D1297/025/01	Bern2, Bonn2, CITES-A, LBAP-A, LBAP-C, LBAP-D, LBAP-F, LBAP-G, RL-VU, S7, UKBA, WBR	NA, PC
<i>Falco tinnunculus</i> (Kestrel / Cudyll Coch)	SJ2862	6 records, between 14/10/2008 and 05/01/2013	Jim Hulse	1; 1 Female; 1 Male	Reported to recorder	Padeswood, E	Survey: Observer data; Pair? On electric wires. Survey: Observer data; Sitting on power line. Survey: Observer data	D0062/008/01	Bern2, Bonn2, CITES-A, LBAP-A, LBAP-C, LBAP-D, LBAP-F, LBAP-G, RL-VU, S7, UKBA, WBR	NA
<i>Falco tinnunculus</i> (Kestrel / Cudyll Coch)	SJ2462	4 records, between 27/02/2013 and 18/07/2016	Alun Evans; Trevor G Payne; David M Hytch; Jim Hulse	1; 2; 1 Female	Reported to recorder	Mold, SSE	Survey: Observer data; BirdTrack	D0062/008/01 , D1297/025/01	Bern2, Bonn2, CITES-A, LBAP-A, LBAP-C, LBAP-D, LBAP-F, LBAP-G, RL-VU, S7, UKBA, WBR	NA, PC
<i>Falco tinnunculus</i> (Kestrel / Cudyll Coch)	SJ2665	2 records, between 04/01/2015 and 07/03/2015	Jim Hulse	1; 1 Female	Reported to recorder	Alltami	Survey: Observer data	D0062/008/01	Bern2, Bonn2, CITES-A, LBAP-A, LBAP-C, LBAP-D, LBAP-F, LBAP-G, RL-VU, S7, UKBA, WBR	NA

Species Name	Grid Reference	Date	Recorder(s)	Abundance	Record/Sample Type	Site Name	Notes	Dataset ID	Lists	V
<i>Falco tinnunculus</i> (Kestrel / Cudyll Coch)	SJ2865	01/07/2004	David Owen Jones	2	Reported to recorder	Buckley, NNE	ad. training young bird. Survey: Observer data	D0062/008/01	Bern2, Bonn2, CITES-A, LBAP-A, LBAP-C, LBAP-D, LBAP-F, LBAP-G, RL-VU, S7, UKBA, WBR	NA
<i>Falco tinnunculus</i> (Kestrel / Cudyll Coch)	SJ2761	7 records, between 28/05/2009 and 09/01/2019	Mr G N Roberts; Steven Davies; Glyn Neville Roberts; Jim Hulse	1; 2; 1 Female	Reported to recorder	R. Alun Pontblyddyn; Padeswood, S	Birdtrack. Activity: H; BirdTrack; Survey: Observer data	D1297/027/01 , D1297/025/01 , D0062/008/01	Bern2, Bonn2, CITES-A, LBAP-A, LBAP-C, LBAP-D, LBAP-F, LBAP-G, RL-VU, S7, UKBA, WBR	PC, NA
<i>Falco tinnunculus</i> (Kestrel / Cudyll Coch)	SJ2464	6 records, between 21/02/2013 and 08/12/2019	Dr Anne Brenchley; Trevor G Payne; David M Hytch; Glenn E Morris; Ian M Spence	1		SJ2464 County Hall Mold; Mold, NE	Being harassed by three Jackdaws; BirdTrack	D1297/027/01 , D1297/025/01	Bern2, Bonn2, CITES-A, LBAP-A, LBAP-C, LBAP-D, LBAP-F, LBAP-G, RL-VU, S7, UKBA, WBR	PC
<i>Falco tinnunculus</i> (Kestrel / Cudyll Coch)	SJ2565	02/08/2018	Anne Brenchley	1		Mold, New Brighton	Activity: H	D1297/025/01	Bern2, Bonn2, CITES-A, LBAP-A, LBAP-C, LBAP-D, LBAP-F, LBAP-G, RL-VU, S7, UKBA, WBR	PC
<i>Falco tinnunculus</i> (Kestrel / Cudyll Coch)	SJ2764 (Approximate)	21/12/2021	Mr Glenn Morris	1		Buckley Clay Pit		D1297/047/01	Bern2, Bonn2, CITES-A, LBAP-A, LBAP-C, LBAP-D, LBAP-F, LBAP-G, RL-VU, S7, UKBA, WBR	UA
<i>Falco tinnunculus</i> (Kestrel / Cudyll Coch)	SJ281623	14/05/2015	Miss E Webster	1		A5118 Padeswood		D1297/020/01	Bern2, Bonn2, CITES-A, LBAP-A, LBAP-C, LBAP-D, LBAP-F, LBAP-G, RL-VU, S7, UKBA, WBR	PC
<i>Falco tinnunculus</i> (Kestrel / Cudyll Coch)	SJ284624	06/05/2015	Miss E Webster	1		Padeswood		D1297/020/01	Bern2, Bonn2, CITES-A, LBAP-A, LBAP-C, LBAP-D, LBAP-F, LBAP-G, RL-VU, S7, UKBA, WBR	PC
<i>Falco tinnunculus</i> (Kestrel / Cudyll Coch)	SJ2765	26/02/2009	Jim Hulse	1 Female	Reported to recorder	Alltami, E, Brookhill	Survey: Observer data	D0062/008/01	Bern2, Bonn2, CITES-A, LBAP-A, LBAP-C, LBAP-D, LBAP-F, LBAP-G, RL-VU, S7, UKBA, WBR	NA
<i>Ficedula hypoleuca</i> (Pied Flycatcher / Gwybedog Brith)	SJ2765 (Approximate)	14/05/2020	Mr Glyn Roberts	1		Buckley-Lower Common		D1297/040/01	Bonn2, LBAP-C, LBAP-G, LBAP-S, RL-VU, S7, UKBA, WBR	PC

Species Name	Grid Reference	Date	Recorder(s)	Abundance	Record/Sample Type	Site Name	Notes	Dataset ID	Lists	V
<i>Fringilla montifringilla</i> (Brambling / Pinc y Mynydd)	SJ2761	29/10/2005	Glyn Neville Roberts	11		Padeswood, S	Between: 13:00-13:00. flying overhead to the south	D1297/025/01	LBAP-C, WCA1.1	PC
<i>Fringilla montifringilla</i> (Brambling / Pinc y Mynydd)	SJ2764	2 records, between 02/01/2011 and 21/01/2011	Glyn Neville Roberts	1; 3		Buckley	Birdtrack. on garden feeder; Birdtrack. On garden feeder	D1297/025/01	LBAP-C, WCA1.1	PC
<i>Hepialus humuli</i> (Ghost Moth / Chwimwyfyn Rhithiol)	SJ265637 (Selected from Interactive Map)	19/06/2017	Stuart Blundell	1 Adult Female		Buckley	7pm Found on fruit cage netting whilst watering plants. Female as orange colouring	D1117/001/01	BAP, LBAP-G, S7	PC
<i>Hyacinthoides non-scripta</i> (Bluebell / Clychau'r Gog)	SJ281628 (Estimated Centroid of Site)	6 records, all on 23/05/1985	Dawn Gray and Janice Butler	Locally Abundant; Frequent/Occasional		Bistre Farm Wood	Semi-natural Broadleaved Woodland; Other Tall Herb; Scattered Scrub; Semi-improved Neutral Grassland; Scattered Bracken; Ruderal Tall Herb	D1239/016/01	LBAP-A, LBAP-C, LBAP-F, LBAP-S, LBAP-T, WCA8	PC
<i>Hyacinthoides non-scripta</i> (Bluebell / Clychau'r Gog)	SJ277650	25/04/2017	Anon				Date = date entered rather than date seen. It is assumed that the date they entered the record is close to the date they saw it as the time period that the Woodland Trust app was live was limited.	D1944/001/01	LBAP-A, LBAP-C, LBAP-F, LBAP-S, LBAP-T, WCA8	NA
<i>Hyacinthoides non-scripta</i> (Bluebell / Clychau'r Gog)	SJ275629 (Estimated Centroid of Site)	09/06/1999	Emily Meilleur			Marleyfield Meadow and Copse	R (DAFOR). Broad habitat type: Woodland and Scrub	D0227/002/01	LBAP-A, LBAP-C, LBAP-F, LBAP-S, LBAP-T, WCA8	PC

Species Name	Grid Reference	Date	Recorder(s)	Abundance	Record/Sample Type	Site Name	Notes	Dataset ID	Lists	V
<i>Hyacinthoides non-scripta</i> (Bluebell / Clychau'r Gog)	SJ251640 (Estimated Centroid of Site)	16/04/1999	Joel Miller			Coed Argoed	D (DAFOR). Broad habitat type: Woodland and Scrub	D0227/002/01	LBAP-A, LBAP-C, LBAP-F, LBAP-S, LBAP-T, WCA8	PC
<i>Hyacinthoides non-scripta</i> (Bluebell / Clychau'r Gog)	SJ2462	15/04/2017	Jonathan D Shanklin			Mold		D1587/015/01	LBAP-A, LBAP-C, LBAP-F, LBAP-S, LBAP-T, WCA8	PC
<i>Hyacinthoides non-scripta</i> (Bluebell / Clychau'r Gog)	SJ284647 (Estimated Centroid of Transect)	2 records, between 05/06/2013 and 07/07/2018	Mr Jo Phillips; Iwan Edwards			St Matthew's Church, Buckley; St Matthews Church, Buckley		D1474/002/01 , D0227/003/01	LBAP-A, LBAP-C, LBAP-F, LBAP-S, LBAP-T, WCA8	UA, PC
<i>Jynx torquilla</i> (Wryneck / Pengam)	SJ2863	28/04/2013	Bill Humphreys	1	Reported to recorder	Buckley, SE	Photographed. Survey: Observer data	D0062/008/01	BAP, Bern2, RL-RE, WCA1.1	NA
<i>Larus argentatus</i> (Herring Gull / Gwylan y Penwaig)	SJ287640 (Approximate)	61 records, between 02/12/2014 and 08/03/2022	Nigel Douglas; Kate Wilson; Martin Redhead	1; 6 Full-Grown; 4 Full-Grown; 1 Full-Grown; 7 Full-Grown; 2 Full-Grown; 25 Full-Grown; 10 Full-Grown; 3 Full-Grown; 4; 2; 39 Full-Grown; 20 Full-Grown; 34 Full-Grown; 30 Full-Grown; 9 Full-Grown; 12	Dead; Live Sighting	Lane End	Winter bird count	D1531/001/01	BAP, BDir2.2, LBAP-C, LBAP-G, RL-DD, RL-EN, S7, UKBR, WBR	PC, UA
<i>Larus argentatus</i> (Herring Gull / Gwylan y Penwaig)	SJ2464	6 records, between 05/11/2013 and 21/11/2019	Mr Glenn Morris; Trevor G Payne; Glenn E Morris; Mr G E Morris	4; 1; 10		Mold NW;Mold, NE	BirdTrack; BTO Breeding Status: H	D1297/027/01 , D1297/025/01 , D1297/020/01	BAP, BDir2.2, LBAP-C, LBAP-G, RL-DD, RL-EN, S7, UKBR, WBR	PC
<i>Larus argentatus</i> (Herring Gull / Gwylan y Penwaig)	SJ2463	03/01/2017	Malcolm Down	5		Mold, SE	BirdTrack	D1297/025/01	BAP, BDir2.2, LBAP-C, LBAP-G, RL-DD, RL-EN, S7, UKBR, WBR	PC

Species Name	Grid Reference	Date	Recorder(s)	Abundance	Record/Sample Type	Site Name	Notes	Dataset ID	Lists	V
<i>Larus argentatus</i> (Herring Gull / Gwylan y Penwaig)	SJ2761	04/05/2015	Glyn Neville Roberts	2		Padeswood, S	BirdTrack	D1297/025/01	BAP, BDir2.2, LBAP-C, LBAP-G, RL-DD, RL-EN, S7, UKBR, WBR	PC
<i>Larus argentatus</i> (Herring Gull / Gwylan y Penwaig)	SJ2864 (Approximate)	3 records, between 12/05/2015 and 27/08/2021	Recorder Name withheld (obsr1153095); Trevor G Payne; Dr Anne Brenchley	2; 1		3-9 Hawkesbury Road, Mold;Buckley, NE;SJ2864 Buckley NE	BirdTrack. Activity: X	D0346/002/01 , D1297/025/01 , D1297/040/01	BAP, BDir2.2, LBAP-C, LBAP-G, RL-DD, RL-EN, S7, UKBR, WBR	UA, PC
<i>Larus argentatus</i> (Herring Gull / Gwylan y Penwaig)	SJ2764	2 records, between 10/11/2014 and 24/11/2014	Des Cave	5; 13		Buckley	BirdTrack	D1297/025/01	BAP, BDir2.2, LBAP-C, LBAP-G, RL-DD, RL-EN, S7, UKBR, WBR	PC
<i>Lasiommata</i> <i>megea</i> (Wall / Gweirlöyn y Cloddiau)	SJ264624 (Estimated (Centroid of Site))	08/08/1997	J. Phillips	1		Llong	Breeding: No. Mature: Yes. Record type: Field record / observation	D0127/001/02	BAP, LBAP-G, RL-NT, S7	NA
<i>Lasiommata</i> <i>megea</i> (Wall / Gweirlöyn y Cloddiau)	SJ274634	2 records, both on 02/08/2013	Ruth Jones	1		CH7 2LZ;Site Key: 20205503	Method: BBC	D1858/001/02 , D1643/001/01	BAP, LBAP-G, RL-NT, S7	NA
<i>Lepus europaeus</i> (Hare / Ysgyfarnog)	SJ26 (Selected from Interactive Map)	2 records, between 14/02/2016 and 01/03/2016	Stuart Blundell	3 Adult; 2 Adult		-Withheld-	-Withheld-	D1117/001/01	BAP, LBAP-A, LBAP-C, LBAP-D, LBAP-F, LBAP-G, LBAP-S, S7	PC
<i>Lepus europaeus</i> (Hare / Ysgyfarnog)	SJ26 (Selected from Interactive Map)	02/03/2016	Stuart Blundell	3 Adult		-Withheld-	-Withheld-	D1117/001/01	BAP, LBAP-A, LBAP-C, LBAP-D, LBAP-F, LBAP-G, LBAP-S, S7	PC
<i>Lepus europaeus</i> (Hare / Ysgyfarnog)	SJ26	04/06/1998	Anon			-Withheld-	-Withheld-	D1986/001/01	BAP, LBAP-A, LBAP-C, LBAP-D, LBAP-F, LBAP-G, LBAP-S, S7	NA

Species Name	Grid Reference	Date	Recorder(s)	Abundance	Record/Sample Type	Site Name	Notes	Dataset ID	Lists	V
<i>Lepus europaeus</i> (Hare / Ysgyfarnog)	SJ26	01/05/2005	Brian Birdensfort	3		-Withheld-	-Withheld-	D0108/001/03	BAP, LBAP-A, LBAP-C, LBAP-D, LBAP-F, LBAP-G, LBAP-S, S7	PC
<i>Lepus europaeus</i> (Hare / Ysgyfarnog)	SJ26	31/03/2005	Kay Culhane	1		-Withheld-	-Withheld-	D0108/001/03	BAP, LBAP-A, LBAP-C, LBAP-D, LBAP-F, LBAP-G, LBAP-S, S7	PC
<i>Lepus europaeus</i> (Hare / Ysgyfarnog)	SJ26 (Selected from Interactive Map)	25/08/2017	Stuart Blundell	1 Adult		-Withheld-	-Withheld-	D1117/001/01	BAP, LBAP-A, LBAP-C, LBAP-D, LBAP-F, LBAP-G, LBAP-S, S7	PC
<i>Lepus europaeus</i> (Hare / Ysgyfarnog)	SJ26 (Approximate)	17/01/2019	Keith Davies			-Withheld-	-Withheld-	D1117/001/01	BAP, LBAP-A, LBAP-C, LBAP-D, LBAP-F, LBAP-G, LBAP-S, S7	PC
<i>Lepus europaeus</i> (Hare / Ysgyfarnog)	SJ26 (Selected from Interactive Map)	15/06/2022	Jonathan Hulson	1 Adult		-Withheld-	-Withheld-	D1865/001/01	BAP, LBAP-A, LBAP-C, LBAP-D, LBAP-F, LBAP-G, LBAP-S, S7	KC
<i>Leucania comma</i> (Shoulder-striped Wainscot / Gwensgod Gwar Rhesog)	SJ274651 (Supplied by Original Recorder (Checked))	2 records, before 01/10/1998 and up to 31/12/1998	Geoff Neal; Geoff Neal, J. C. Jones			Lower Common, Buckley;SSSI: Buckley Claypits And Commons; Lower Common	Unpublished compilation of moth records (Oct 1998)	D0217/001/04, D0026/042/01	BAP, LBAP-G, S7	NA, PC
<i>Limenitis camilla</i> (White Admiral / Mantell Wen)	SJ26	1987	BRC:Stevens, Mrs M.			-Withheld-	-Withheld-	D1161/001/01	BAP, RL-VU, S7	NA
<i>Linaria cannabina</i> (Linnet / Llinos)	SJ273650 (Estimated (Centroid of Site);Supplied by Original Recorder (Checked))	2 records, both on 05/07/1985	Amanda Gall and David Harpley; Anon		Live Sighting	Common west of Buckley Mountain/ The Willows;SSSI: Buckley Claypits And Commons; The Willows		D1239/016/01, D0026/032/01	BAP, Bern2, LBAP-A, LBAP-C, LBAP-D, LBAP-F, LBAP-G, RL-NT, S7, UKBR, WBR	PC, NA

Species Name	Grid Reference	Date	Recorder(s)	Abundance	Record/Sample Type	Site Name	Notes	Dataset ID	Lists	V
<i>Linaria cannabina</i> (Linnet / Llinos)	SJ287640 (Approximate)	31 records, between 18/08/2016 and 03/12/2019	Kate Wilson; Martin Redhead	3 Full-Grown; 14 Full-Grown; 1 Full-Grown; 2 Adult; 2 Full-Grown; 5 Full-Grown; 12 Full-Grown; 30 Full-Grown; 20 Full-Grown; 6 Full-Grown; 16 Full-Grown; 10 Full-Grown; 8 Full-Grown; 13 Full-Grown;...		Lane End		D1531/001/01	BAP, Bern2, LBAP-A, LBAP-C, LBAP-D, LBAP-F, LBAP-G, RL-NT, S7, UKBR, WBR	PC
<i>Linaria cannabina</i> (Linnet / Llinos)	SJ2863	2 records, between 13/04/2004 and 16/05/2004	Glyn Neville Roberts	2	Reported to recorder	Buckley, SE	BBS. Survey: Observer data	D0062/008/01	BAP, Bern2, LBAP-A, LBAP-C, LBAP-D, LBAP-F, LBAP-G, RL-NT, S7, UKBR, WBR	NA
<i>Linaria cannabina</i> (Linnet / Llinos)	SJ276622 (Estimated (Centroid of Site))	23/06/1999	Emily Meilleur			Padeswood Pasture	Broad habitat type: Grassland and Marsh	D0227/002/01	BAP, Bern2, LBAP-A, LBAP-C, LBAP-D, LBAP-F, LBAP-G, RL-NT, S7, UKBR, WBR	PC
<i>Linaria cannabina</i> (Linnet / Llinos)	SJ2761	19/03/2014	Glyn Neville Roberts	60+		Padeswood, S	BirdTrack	D1297/025/01	BAP, Bern2, LBAP-A, LBAP-C, LBAP-D, LBAP-F, LBAP-G, RL-NT, S7, UKBR, WBR	PC
<i>Lissotriton</i>	SJ2710265245 (Selected from Interactive Map)	14 records, between 27/04/2006 and 12/04/2022	Amanda Davies; Alistair Hemphill; Amanda Davies; Jennifer Butler; Alistair Hemphill; Amanda Davies; Sarah Slater; Ste Lewis; Alistair Hemphill; Ste Lewis; Neil Dudley; Gill Seddon; Peter Murphy; Am...	6 Female; 3 Female; 1 Adult Female; 12 Adult Female; 4 Female; 5 Adult (Sex Unknown); 6 Adult (Sex Unknown); 14 Adult (Sex Unknown); 11 Adult (Sex Unknown); 7 Female; 13 Adult (Sex Unknown); 4 Adul...	Torch Count	Buckley - Lower Common: BCC40	Recorder stated as Amanda David on survey form.	D1320/014/01	Bern3, WCA5	NA, UA
<i>Lissotriton</i>	SJ2710565235 (Selected from Interactive Map)	5 records, between 19/04/2016 and 12/04/2022	Amanda Davies; Alistair Hemphill; Alistair Hemphill; Amanda Davies; Amanda Davies; Helen Mrowiec; Amanda Davies; George Simpson	2 Female; 2 Adult Female; 1 Female; 4 Female; 5 Female	Torch Count	Buckley - Lower Common: BCC40a		D1320/014/01	Bern3, WCA5	NA, UA

Species Name	Grid Reference	Date	Recorder(s)	Abundance	Record/Sample Type	Site Name	Notes	Dataset ID	Lists	V
<i>Lissotriton</i>	SJ2735664997 (Selected from Interactive Map)	12 records, between 27/04/2006 and 12/04/2022	Amanda Davies; Alistair Hemphill; Neil Dudley; Ste Lewis; Sarah Slater; Ste Lewis; Alistair Hemphill; Ste Lewis; Neil Dudley; Gill Seddon; Peter Murphy; Tim Johnson; Ste Lewis; Matthew Ellis; Paul ...	3 Female; 6 Adult Female; 1 Adult Female; 1 Female; 1 Adult (Sex Unknown); 4 Adult (Sex Unknown); 36 Adult (Sex Unknown); 15 Adult (Sex Unknown); 12 Adult (Sex Unknown); 6 Adult (Sex Unknown); 11 F...	Torch Count	Buckley - Lower Common: BCC42		D1320/014/01	Bern3, WCA5	NA, UA
<i>Lissotriton</i>	SJ2739264967 (Selected from Interactive Map)	8 records, between 27/04/2006 and 12/04/2022	Amanda Davies; Alistair Hemphill; Tim Johnson; Ste Lewis; Matthew Ellis; Paul Day; Sam Dyer; Amanda Davies; Amanda Davies; Helen Mrowiec; Helen Mrowiec; Mike Bowes; Ste Lewis; Alistair Hemphill; Am...	1 Female; 1 Adult (Sex Unknown); 12 Adult (Sex Unknown); 3 Adult (Sex Unknown)	Torch Count	Buckley - Lower Common: BCC43		D1320/014/01	Bern3, WCA5	NA, UA
<i>Lissotriton</i>	SJ2719465075 (Selected from Interactive Map)	12 records, between 27/04/2006 and 26/04/2022	Amanda Davies; Alistair Hemphill; Amanda Davies; Jennifer Butler; Alistair Hemphill; Amanda Davies; Sarah Slater; Ste Lewis; Helen Mrowiec; Mike Bowes; Ste Lewis; Matthew Ellis; Paul Day; Sam Dyer;...	18 Female; 24 Female; 9 Adult Female; 3 Adult Female; 9 Female; 3 Female; 13 Adult (Sex Unknown); 3 Adult (Sex Unknown); 6 Female; 6 Adult (Sex Unknown); 9 Adult (Sex Unknown); 15 Female	Torch Count	Buckley - Lower Common: BCC44		D1320/014/01	Bern3, WCA5	NA, UA
<i>Lissotriton</i>	SJ2716964849 (Selected from Interactive Map)	11 records, between 29/04/2014 and 05/05/2022	Mandy Cartwright; Louise Sawrey; Mel Reid; Mandy Cartwright; Sophie Johnson; Louise Sawrey; Brianna Hodge; Sophie Johnson; Mandy Cartwright; Mel Reid; Alan Brown; Matthew Ellis; Matthew Ellis; Paul...	8 Adult (Sex Unknown); 1 Adult (Sex Unknown); 8 Adult Female; 2 Adult (Sex Unknown); 7 Adult Female; 14 Adult Female; 4 Female; 7 Adult (Sex Unknown); 11 Female; 5 Adult (Sex Unknown); 1 Adult Male...	Torch Count	Fields Farm: BCC331		D1320/014/01	Bern3, WCA5	NA, UA

Species Name	Grid Reference	Date	Recorder(s)	Abundance	Record/Sample Type	Site Name	Notes	Dataset ID	Lists	V
<i>Lissotriton</i>	SJ2714464858 (Selected from Interactive Map)	9 records, between 29/04/2014 and 05/05/2022	Mandy Cartwright; Louise Sawrey; Mel Reid; Mandy Cartwright; Sophie Johnson; Louise Sawrey; Brianna Hodge; Sophie Johnson; Mandy Cartwright; Mel Reid; Alan Brown; Matthew Ellis; Matthew Ellis; Paul...	2 Adult (Sex Unknown); 7 Adult Female; 6 Adult Female; 4 Adult Female; 3 Female; 2 Adult (Sex Unknown); 10 Female; 1 Adult (Sex Unknown); 10 Adult Female; 12 Adult Female	Torch Count	Fields Farm: BCC332		D1320/014/01	Bern3, WCA5	NA, UA
<i>Lissotriton</i>	SJ2729564966 (Selected from Interactive Map)	13 records, between 27/04/2006 and 13/04/2021	Amanda Davies; Jennifer Butler; Alistair Hemphill; Amanda Davies; Alistair Hemphill; Ste Lewis; Neil Dudley; Gill Seddon; Peter Murphy; Tim Johnson; Ste Lewis; Matthew Ellis; Paul Day; Sam Dyer; Sa...	5 Adult Female; 2 Adult Female; 1 Female; 6 Female; 1 Adult (Sex Unknown); 1 Adult Female; 1 Adult (Sex Unknown); 3 Adult (Sex Unknown); 2 Adult (Sex Unknown); 13 Adult (Sex Unknown); 11 Adult (Sex...	Torch Count	Buckley - Lower Common: BCC41		D1320/014/01	Bern3, WCA5	NA
<i>Lissotriton</i>	SJ287640 (Approximate)	16 records, between 13/03/2018 and 15/02/2022	Kate Wilson	1 Juvenile; 2 Juvenile; 2 Adult; 10; 1 Adult Female; 1 Sub- adult; 4 Sub-adult; 5 Sub-adult; Roughly 12 Adult; Roughly 28 Sub- adult; 2 Sub-adult; 50; 1		Lane End	Under refugia LA8a; Under refugia LA1d; Seen by volunteers in a pond when carrying out a spawn survey; Under log; Under reptile refugia LA1D; Under reptile refugia LA8b	D1531/001/01	Bern3, WCA5	PC
<i>Lissotriton</i>	SJ2710864881 (Selected from Interactive Map)	9 records, between 01/05/2013 and 05/05/2022	Mandy Cartwright; Sophie Johnson; Louise Sawrey; Brianna Hodge; Sophie Johnson; Mandy Cartwright; Mel Reid; Matthew Ellis; Paul Day; Tony Gent; Paul Day; Tony Gent; Matthew Ellis; Alan Brown; Matthew	8 Adult Female; 4 Adult Female; 2 Adult (Sex Unknown); 1 Adult (Sex Unknown); 3 Female; 1 Adult (Sex Unknown); 1 Adult Male; 5 Adult Female; 1 Adult (Sex Unknown); 6 Adult Female	Torch Count	Fields Farm: BCC334		D1320/014/01	Bern3, WCA5	NA, UA
<i>Lissotriton</i>	SJ2711564883 (Supplied by Original Recorder)	4 records, between 12/04/2021 and 05/05/2022	Mandy Cartwright; Sophie Johnson; Mandy Cartwright; Mel Reid; Sophie Johnson	13 Adult Female; 2 Adult Female; 1 Adult (Sex Unknown); 9 Adult Female; Larva/Tadpole	Torch Count	Fields Farm: BCC336		D1320/014/01	Bern3, WCA5	NA, UA

Species Name	Grid Reference	Date	Recorder(s)	Abundance	Record/Sample Type	Site Name	Notes	Dataset ID	Lists	V
<i>Lissotriton</i>	SJ2713164864 (Selected from Interactive Map)	7 records, between 29/04/2014 and 19/04/2022	Mandy Cartwright; Sophie Johnson; Louise Sawrey; Brianna Hodge; Sophie Johnson; Mandy Cartwright; Mel Reid; Alan Brown; Matthew Ellis; Paul Day; Mandy Cartwright	4 Adult Female; 5 Adult Female; 11 Adult Female; 1 Adult (Sex Unknown); 12 Female; 1 Adult (Sex Unknown); 3 Adult Female; 1 Adult Male	Torch Count	Fields Farm: BCC333		D1320/014/01	Bern3, WCA5	NA, UA
<i>Lissotriton</i>	SJ282650 (GPS Reading)	23/05/2021	Karleigh Buckley	2	Live Sighting	51 Liverpool Road	One in our conservatory. Identified by Cofnod as Land Phase <i>Lissotriton</i> .	D1117/001/01	Bern3, WCA5	PC
<i>Lissotriton</i>	SJ27326434 (Selected from Interactive Map)	03/04/2008	Kylie Jones; Jacinta Williams	17 Adult (Sex Unknown)	Torch Count	Southdown: P01		D1320/014/01	Bern3, WCA5	NA
<i>Lissotriton</i>	SJ287641 (Selected from Interactive Map)	10/04/2019	Kate Wilson; Graham Davies; Dianne Wright	7 Adult Female; 9 Age & Sex Unknown	Torch Count	Buckley - Lane End: General		D1320/014/01	Bern3, WCA5	NA
<i>Lissotriton</i>	SJ27226504 (Estimated (From Recorder's Map))	3 records, between 27/04/2006 and 10/04/2007	G. Seddon, Deborah Taylor; Paul Day, Sam Dyer, Matthew Ellis	2; 13		SSSI: Buckley Claypits And Commons; Buckley Common; Pond BCC44; Pond BCC44; Buckley Common, Pond BCC44	Torch survey	D0026/035/01 , D0026/036/01 , D0026/031/01	Bern3, WCA5	PC
<i>Lissotriton</i>	SJ27396496 (Estimated (From Recorder's Map))	3 records, between 27/04/2006 and 10/04/2007	G. Seddon, Deborah Taylor; Paul Day, Sam Dyer, Matthew Ellis	3; 12		SSSI: Buckley Claypits And Commons; Buckley Common; Pond BCC43; Pond BCC43; Buckley Common, Pond BCC43	Torch survey	D0026/035/01 , D0026/036/01 , D0026/031/01	Bern3, WCA5	PC
<i>Lissotriton</i>	SJ27356499 (Estimated (From Recorder's Map))	3 records, between 27/04/2006 and 10/04/2007	G. Seddon, Deborah Taylor; Paul Day, Sam Dyer, Matthew Ellis	4; 36		SSSI: Buckley Claypits And Commons; Buckley Common; Pond BCC42; Pond BCC42; Buckley Common, Pond BCC42	Torch survey	D0026/035/01 , D0026/036/01 , D0026/031/01	Bern3, WCA5	PC

Species Name	Grid Reference	Date	Recorder(s)	Abundance	Record/Sample Type	Site Name	Notes	Dataset ID	Lists	V
<i>Lissotriton</i>	SJ27146526 (Estimated (From Recorder's Map))	2 records, both on 27/04/2006	Paul Day, Sam Dyer, Matthew Ellis	14		SSSI: Buckley Claypits And Commons; Pond BCC40; Buckley Common, Pond BCC40	Torch survey	D0026/036/01 , D0026/031/01	Bern3, WCA5	PC
<i>Lissotriton</i>	SJ27296496 (Estimated (From Recorder's Map))	2 records, both on 27/04/2006	Paul Day, Sam Dyer, Matthew Ellis	3		SSSI: Buckley Claypits And Commons; Pond BCC41; Buckley Common, Pond BCC41	Torch survey	D0026/036/01 , D0026/031/01	Bern3, WCA5	PC
<i>Lissotriton</i>	SJ273649 (Estimated (Centroid of Site))	02/05/2000	Matthew Ellis, Karl Martin, Tim Hodnett, Philippa Perry, Leonard Perry	1		SSSI: Buckley Claypits And Commons; Pond 1	Torch survey	D0026/032/01	Bern3, WCA5	PC
<i>Lissotriton</i>	SJ2722164813 (Selected from Interactive Map)	2 records, between 01/05/2013 and 29/04/2014	Paul Day; Tony Gent; Matthew Ellis; Alan Brown; Matthew Ellis	1 Adult (Sex Unknown); 1 Female; 1 Adult (Sex Unknown)	Torch Count	Fields Farm: BCC330		D1320/014/01	Bern3, WCA5	NA
<i>Lissotriton helveticus</i> (Palmate Newt / Madfall Ddwr Balfog)	SJ2716964849 (Selected from Interactive Map)	16 records, between 07/04/2016 and 05/05/2022	Mandy Cartwright; Sophie Johnson; Mandy Cartwright; Louise Sawrey; Mel Reid; Jennifer Butler; Mandy Cartwright; Louise Sawrey; Brianna Hodge; Sophie Johnson; Mandy Cartwright; Mel Reid; Mandy Cartw...	3 Adult Male; 2 Adult Female; 15 Adult Male; 11 Adult Female; 2 Adult Male; 1 Adult Female; 4 Adult Male; 2 Adult Female; 4 Adult Male; 2 Adult Male; 2 Adult Female; 4 Adult Male; 1 Adult Female; 2 Adult Male; 9 Adult Male; 10 ...	Torch Count	Fields Farm: BCC331		D1320/014/01	Bern3, LBAP-A, LBAP-C, LBAP-D, LBAP-F, LBAP-T, WCA5	NA, UA
<i>Lissotriton helveticus</i> (Palmate Newt / Madfall Ddwr Balfog)	SJ2714464858 (Selected from Interactive Map)	14 records, between 07/04/2016 and 05/05/2022	Mandy Cartwright; Sophie Johnson; Mandy Cartwright; Louise Sawrey; Mel Reid; Jennifer Butler; Mandy Cartwright; Louise Sawrey; Brianna Hodge; Sophie Johnson; Mandy Cartwright; Mel Reid; Sophie John...	9 Adult Male; 9 Adult Female; 12 Adult Male; 9 Adult Male; 5 Adult Male; 2 Adult Female; 5 Adult Male; 1 Adult Female; 2 Adult Male; 9 Adult Male; 3 Adult Male; 3 Adult Female; 8 Adult Male; 1 Adult Female; 2 Ad...	Torch Count	Fields Farm: BCC332		D1320/014/01	Bern3, LBAP-A, LBAP-C, LBAP-D, LBAP-F, LBAP-T, WCA5	NA, UA

Species Name	Grid Reference	Date	Recorder(s)	Abundance	Record/Sample Type	Site Name	Notes	Dataset ID	Lists	V
<i>Lissotriton helveticus</i> (Palmate Newt / Madfall Ddwr Balfog)	SJ2713164864 (Selected from Interactive Map)	13 records, between 11/05/2016 and 05/05/2022	Mandy Cartwright; Sophie Johnson; Mandy Cartwright; Louise Sawrey; Mel Reid; Jennifer Butler; Mandy Cartwright; Louise Sawrey; Brianna Hodge; Sophie Johnson; Mandy Cartwright; Mel Reid; Mandy Cartw...	8 Adult Male; 6 Adult Female; 8 Adult Male; 1 Adult Female; 2 Adult Male; 4 Adult Male; 3 Adult Male; 5 Adult Female; 3 Adult Male; 1 Adult Female; 12 Adult Male; 7 Adult Female; 1 Adult Male; 5 Ad...	Torch Count	Fields Farm: BCC333		D1320/014/01	Bern3, LBAP-A, LBAP-C, LBAP-D, LBAP-F, LBAP-T, WCA5	NA, UA
<i>Lissotriton helveticus</i> (Palmate Newt / Madfall Ddwr Balfog)	SJ2710864881 (Selected from Interactive Map)	15 records, between 23/04/2015 and 05/05/2022	Mandy Cartwright; Sophie Johnson; Mandy Cartwright; Louise Sawrey; Mel Reid; Jennifer Butler; Mandy Cartwright; Mandy Cartwright; George Simpson; Matthew Ellis; Paul Day; Mandy Cartwright; Mandy Ca...	1 Adult Male; 2 Adult Male; 2 Adult Female; 3 Adult Male; 2 Adult Female; 3 Adult Male; 2 Adult Female; 2 Adult Male; 4 Adult Male; 3 Adult Male; 4 Adult Male; 4 Adult Female; 2 Male; 5 Adult Male; 4 Adult Male; 4	Torch Count	Fields Farm: BCC334		D1320/014/01	Bern3, LBAP-A, LBAP-C, LBAP-D, LBAP-F, LBAP-T, WCA5	NA, UA
<i>Lissotriton helveticus</i> (Palmate Newt / Madfall Ddwr Balfog)	SJ2710565235 (Selected from Interactive Map)	4 records, between 19/04/2016 and 13/04/2021	Amanda Davies; Alistair Hemphill; Amanda Davies; Jennifer Butler; Alistair Hemphill; Amanda Davies; Amanda Davies; George Simpson	2 Male; 1 Male	Torch Count	Buckley - Lower Common: BCC40a		D1320/014/01	Bern3, LBAP-A, LBAP-C, LBAP-D, LBAP-F, LBAP-T, WCA5	NA
<i>Lissotriton helveticus</i> (Palmate Newt / Madfall Ddwr Balfog)	SJ2719465075 (Selected from Interactive Map)	7 records, between 10/04/2018 and 12/04/2022	Amanda Davies; Alistair Hemphill; Amanda Davies; Jennifer Butler; Sarah Slater; Ste Lewis; Helen Mrowiec; Mike Bowes; Ste Lewis; Amanda Davies; Helen Mrowiec	4 Male; 10 Male; 2 Adult Male; 1 Female; 1 Male; 5 Male; 4 Female	Torch Count	Buckley - Lower Common: BCC44		D1320/014/01	Bern3, LBAP-A, LBAP-C, LBAP-D, LBAP-F, LBAP-T, WCA5	NA, UA
<i>Lissotriton helveticus</i> (Palmate Newt / Madfall Ddwr Balfog)	SJ2722164813 (Selected from Interactive Map)	3 records, between 25/03/2003 and 24/04/2018	Mandy Cartwright; Louise Sawrey; Mel Reid; Paul Chester	3 Adult Male; 1 Adult Female; 1 Adult Male; 1 Adult Female	Torch Count/Bottle trap	Fields Farm: BCC330		D1320/014/01	Bern3, LBAP-A, LBAP-C, LBAP-D, LBAP-F, LBAP-T, WCA5	NA

Species Name	Grid Reference	Date	Recorder(s)	Abundance	Record/Sample Type	Site Name	Notes	Dataset ID	Lists	V
<i>Lissotriton helveticus</i> (Palmate Newt / Madfall Ddwr Balfog)	SJ2729564966 (Selected from Interactive Map)	6 records, between 08/05/2001 and 13/04/2021	Amanda Davies; Jennifer Butler; Alistair Hemphill; Amanda Davies; Anon; Amanda Davies; Helen Mrowiec	1 Male; Present	Torch Count	Buckley - Lower Common: BCC41		D1320/014/01	Bern3, LBAP-A, LBAP-C, LBAP-D, LBAP-F, LBAP-T, WCA5	NA
<i>Lissotriton helveticus</i> (Palmate Newt / Madfall Ddwr Balfog)	SJ2711564883 (Supplied by Original Recorder)	4 records, between 12/04/2021 and 05/05/2022	Mandy Cartwright; Sophie Johnson; Mandy Cartwright; Sophie Johnson; Mel Reid	5 Adult Male; 1 Adult Female; 5 Adult Male; 6 Adult Male; 7 Adult Male	Torch Count	Fields Farm: BCC336		D1320/014/01	Bern3, LBAP-A, LBAP-C, LBAP-D, LBAP-F, LBAP-T, WCA5	NA, UA
<i>Lissotriton helveticus</i> (Palmate Newt / Madfall Ddwr Balfog)	SJ2710265245 (Selected from Interactive Map)	6 records, between 19/04/2005 and 04/05/2021	Sarah Slater; Ste Lewis; Ste Lewis; Alistair Hemphill; Neil Dudley; Tom Woodall; Phil Hodges; Tom Woodall; Gill Seddon; Matthew Ellis; Paul Day; Sam Dyer; Alistair Hemphill; Amanda Davies; Jennifer...	2 Male; 1 Male; 1 Adult Male; 1 Adult (Sex Unknown); 7 Male	Torch Count	Buckley - Lower Common: BCC40		D1320/014/01	Bern3, LBAP-A, LBAP-C, LBAP-D, LBAP-F, LBAP-T, WCA5	NA
<i>Lissotriton helveticus</i> (Palmate Newt / Madfall Ddwr Balfog)	SJ27336188	02/06/1992	Anon - Herpetofauna Consultants International					D1122/002/01	Bern3, LBAP-A, LBAP-C, LBAP-D, LBAP-F, LBAP-T, WCA5	NA
<i>Lissotriton helveticus</i> (Palmate Newt / Madfall Ddwr Balfog)	SJ27146526 (Estimated Centroid of Site); Estimated (From Recorder's Map))	5 records, between 19/04/2005 and 01/05/2007	T. Woodall, G. Seddon; Paul Day, Sam Dyer, Matthew Ellis; T. Woodall, P. Hodges	1; 1 Male; +		SSSI: Buckley Claypits And Commons; Pond BCC 40; Buckley Common, Pond BCC40; Pond BCC40	Torch survey	D0026/030/01 , D0026/031/01 , D0026/032/01 , D0026/036/01	Bern3, LBAP-A, LBAP-C, LBAP-D, LBAP-F, LBAP-T, WCA5	PC

Species Name	Grid Reference	Date	Recorder(s)	Abundance	Record/Sample Type	Site Name	Notes	Dataset ID	Lists	V
<i>Lissotriton helveticus</i> (Palmate Newt / Madfall Ddwr Balfog)	SJ27356499 (Estimated Centroid of Site); Estimated (From Recorder's Map))	6 records, between 11/04/2003 and 01/05/2007	T. Woodall, G. Seddon; Julia Drage; G. Seddon, Deborah Taylor	10; 5; 2 Male; 2; 1; 3		SSSI: Buckley Claypits And Commons; Pond BCC 42; Pond 3; Buckley Common; Pond BCC42	Torch survey; Bottle trapping with 10 traps; Bottle trapping with 11 traps	D0026/030/01 , D0026/032/01 , D0026/035/01	Bern3, LBAP-A, LBAP-C, LBAP-D, LBAP-F, LBAP-T, WCA5	PC
<i>Lissotriton helveticus</i> (Palmate Newt / Madfall Ddwr Balfog)	SJ273649 (Estimated Centroid of Site))	6 records, between 08/05/2001 and 14/05/2002	Anon; T. Woodall; P. Hodges; T. Woodall, P. Hodges	+		SSSI: Buckley Claypits And Commons; Lower Common, Pond 3; Buckley Lower Common, Pond 3	Torch survey; Torch survey of 1 pond	D0026/032/01 , D0026/034/01 , D0026/036/01	Bern3, LBAP-A, LBAP-C, LBAP-D, LBAP-F, LBAP-T, WCA5	PC
<i>Lissotriton helveticus</i> (Palmate Newt / Madfall Ddwr Balfog)	SJ27106525 (Estimated Centroid of Site))	10/04/1996	Anon	+		SSSI: Buckley Claypits And Commons; Alltami Road, Pond 1		D0026/032/01	Bern3, LBAP-A, LBAP-C, LBAP-D, LBAP-F, LBAP-T, WCA5	PC
<i>Lissotriton helveticus</i> (Palmate Newt / Madfall Ddwr Balfog)	SJ27216505 (Estimated (From Recorder's Map))	4 records, between 07/04/2003 and 15/04/2003	Julia Drage	6; 2; 4 Male; 1 Female; 2 Male; 2 Female		SSSI: Buckley Claypits And Commons; Pond 2	Torch survey; Bottle trapping survey with 10 traps; Bottle trapping survey with 8 traps	D0026/032/01	Bern3, LBAP-A, LBAP-C, LBAP-D, LBAP-F, LBAP-T, WCA5	PC
<i>Lissotriton helveticus</i> (Palmate Newt / Madfall Ddwr Balfog)	SJ27226504 (Estimated Centroid of Site); Estimated (From Recorder's Map))	2 records, between 23/06/2001 and 10/04/2007	T. Woodall; G. Seddon, Deborah Taylor	+; 2		SSSI: Buckley Claypits And Commons; Lower Common; Buckley Common; Pond BCC44	Torch survey of 1 pond; Torch survey	D0026/034/01 , D0026/035/01	Bern3, LBAP-A, LBAP-C, LBAP-D, LBAP-F, LBAP-T, WCA5	PC

Species Name	Grid Reference	Date	Recorder(s)	Abundance	Record/Sample Type	Site Name	Notes	Dataset ID	Lists	V
<i>Lissotriton helveticus</i> (Palmate Newt / Madfall Ddwr Balfog)	SJ27356433 (Supplied by Original Recorder (Checked))	15/05/2003	Anon	1 Female		Buckley	Pond 9. Bottle trap	D0026/029/01	Bern3, LBAP-A, LBAP-C, LBAP-D, LBAP-F, LBAP-T, WCA5	PC
<i>Lissotriton helveticus</i> (Palmate Newt / Madfall Ddwr Balfog)	SJ27206501 (Supplied by Original Recorder (Checked))	14/05/2003	Anon	1 Male; 1 Female		Buckley	Pond 10. Bottle trap	D0026/029/01	Bern3, LBAP-A, LBAP-C, LBAP-D, LBAP-F, LBAP-T, WCA5	PC
<i>Lissotriton helveticus</i> (Palmate Newt / Madfall Ddwr Balfog)	SJ27236489 (Supplied by Original Recorder (Checked))	2 records, between 25/03/2003 and 15/05/2003	Anon	1 Male; 1 Female; 1 Female		Buckley	Pond 1. Torch survey; Pond 1. Bottle trap	D0026/029/01	Bern3, LBAP-A, LBAP-C, LBAP-D, LBAP-F, LBAP-T, WCA5	PC
<i>Lissotriton helveticus</i> (Palmate Newt / Madfall Ddwr Balfog)	SJ27116522 (Supplied by Original Recorder (Checked))	07/05/2003	Anon	1 Male; 1 Female		Buckley	Pond 11. Bottle trap	D0026/029/01	Bern3, LBAP-A, LBAP-C, LBAP-D, LBAP-F, LBAP-T, WCA5	PC
<i>Lissotriton helveticus</i> (Palmate Newt / Madfall Ddwr Balfog)	SJ27396496 (Estimated (From Recorder's Map))	2 records, between 25/04/2003 and 10/04/2007	Anon; G. Seddon, Deborah Taylor	1 Male; 10		Buckley;SSSI: Buckley Claypits And Commons; Buckley Common; Pond BCC43	Pond 2. Bottle trap; Torch survey	D0026/029/01 , D0026/035/01	Bern3, LBAP-A, LBAP-C, LBAP-D, LBAP-F, LBAP-T, WCA5	PC
<i>Lissotriton helveticus</i> (Palmate Newt / Madfall Ddwr Balfog)	SJ27416489 (Supplied by Original Recorder (Checked))	14/05/2003	Anon	4 Male; 3 Female		Buckley	Pond 12. Torch survey	D0026/029/01	Bern3, LBAP-A, LBAP-C, LBAP-D, LBAP-F, LBAP-T, WCA5	PC

Species Name	Grid Reference	Date	Recorder(s)	Abundance	Record/Sample Type	Site Name	Notes	Dataset ID	Lists	V
<i>Lissotriton helveticus</i> (Palmate Newt / Madfall Ddwr Balfog)	SJ272650 (Estimated Centroid of Site)	23/06/2001	Anon	Present	Torch Count	Buckley - Lower Common: General		D1320/014/01	Bern3, LBAP-A, LBAP-C, LBAP-D, LBAP-F, LBAP-T, WCA5	NA
<i>Lissotriton helveticus</i> (Palmate Newt / Madfall Ddwr Balfog)	SJ2735664997 (Selected from Interactive Map)	2 records, between 09/04/2019 and 23/04/2019	Amanda Davies; Helen Mrowiec; Mike Bowes; Ste Lewis	1 Male; 3 Male	Torch Count	Buckley - Lower Common: BCC42		D1320/014/01	Bern3, LBAP-A, LBAP-C, LBAP-D, LBAP-F, LBAP-T, WCA5	NA
<i>Lissotriton helveticus</i> (Palmate Newt / Madfall Ddwr Balfog)	SJ25406407 (Estimated Centroid of Site)	3 records, between 14/05/2001 and 23/05/2001	Anon; Philippa Perry; Leonard Perry, Philippa Perry	52; 22; 32		Mynydd Isa; 19 Bron-yr-eglwys	Translocation from 2 ponds to Llwyni SJ28476833	D0026/031/01	Bern3, LBAP-A, LBAP-C, LBAP-D, LBAP-F, LBAP-T, WCA5	PC
<i>Lissotriton helveticus</i> (Palmate Newt / Madfall Ddwr Balfog)	SJ27136481 (Selected from Interactive Map)	07/04/2022	Mandy Cartwright; Sophie Johnson; Louise Sawrey	2 Adult Male	Torch Count	Fields Farm: BCC335		D1320/014/01	Bern3, LBAP-A, LBAP-C, LBAP-D, LBAP-F, LBAP-T, WCA5	UA
<i>Lissotriton helveticus</i> (Palmate Newt / Madfall Ddwr Balfog)	SJ287640	24/03/2021	Kate Wilson	1		Lane End	Under Refugia 123.	D1531/001/01	Bern3, LBAP-A, LBAP-C, LBAP-D, LBAP-F, LBAP-T, WCA5	PC

Species Name	Grid Reference	Date	Recorder(s)	Abundance	Record/Sample Type	Site Name	Notes	Dataset ID	Lists	V
<i>Lissotriton vulgaris</i> (Smooth Newt / Madfall Ddwr Gyffredin)	SJ2716964849 (Selected from Interactive Map)	18 records, between 29/04/2014 and 05/05/2022	Mandy Cartwright; Sophie Johnson; Mandy Cartwright; Louise Sawrey; Mel Reid; Jennifer Butler; Mandy Cartwright; Mandy Cartwright; George Simpson; Alan Brown; Matthew Ellis; Matthew Ellis; Paul Day;...	3 Adult Male; 6 Adult Female; 9 Adult Male; 13 Adult Female; 20 Adult Male; 8 Adult Female; 1 Adult Male; 9 Adult Male; 1 Adult Female; 4 Adult Male; 2 Adult Female; 9 Adult Female; 3 Adult Male; 1...	Torch Count	Fields Farm: BCC331		D1320/014/01	Bern3, LBAP-C, LBAP-D, LBAP-F, LBAP-T, WCA5	NA, UA
<i>Lissotriton vulgaris</i> (Smooth Newt / Madfall Ddwr Gyffredin)	SJ2714464858 (Selected from Interactive Map)	16 records, between 23/04/2015 and 05/05/2022	Sophie Johnson; Mandy Cartwright; Mandy Cartwright; Sophie Johnson; Mandy Cartwright; Louise Sawrey; Mel Reid; Jennifer Butler; Mandy Cartwright; Louise Sawrey; Brianna Hodge; Sophie Johnson; Mandy...	8 Adult Female; 3 Adult Male; 3 Adult Female; 9 Adult Male; 7 Adult Female; 11 Adult Male; 8 Adult Female; 4 Adult Male; 4 Adult Male; 5 Adult Female; 5 Adult Male; 3 Adult Female; 3 Larva/Tadpole;...	Torch Count	Fields Farm: BCC332		D1320/014/01	Bern3, LBAP-C, LBAP-D, LBAP-F, LBAP-T, WCA5	NA, UA
<i>Lissotriton vulgaris</i> (Smooth Newt / Madfall Ddwr Gyffredin)	SJ2713164864 (Selected from Interactive Map)	13 records, between 29/04/2014 and 05/05/2022	Mandy Cartwright; Sophie Johnson; Mandy Cartwright; Louise Sawrey; Mel Reid; Jennifer Butler; Mandy Cartwright; Louise Sawrey; Brianna Hodge; Sophie Johnson; Mandy Cartwright; Mel Reid; Mandy Cartw...	3 Adult Male; 2 Adult Female; 6 Adult Male; 5 Adult Female; 5 Adult Male; 4 Adult Female; 2 Adult Male; 2 Adult Female; 1 Adult Male; 6 Adult Male; 6 Adult Female; 5 Adult Male; 6 Adult Female; 3 A...	Torch Count	Fields Farm: BCC333		D1320/014/01	Bern3, LBAP-C, LBAP-D, LBAP-F, LBAP-T, WCA5	NA, UA
<i>Lissotriton vulgaris</i> (Smooth Newt / Madfall Ddwr Gyffredin)	SJ2710864881 (Selected from Interactive Map)	14 records, between 23/04/2015 and 05/05/2022	Mandy Cartwright; Sophie Johnson; Mandy Cartwright; Louise Sawrey; Mel Reid; Louise Sawrey; Brianna Hodge; Sophie Johnson; Mandy Cartwright; Mel Reid; Matthew Ellis; Paul Day; Mandy Cartwright; Mandy	2 Adult Male; 6 Adult Female; 2 Adult Male; 1 Adult Female; 1 Adult Male; 2 Adult Female; 3 Adult Male; 6 Adult Male; 2 Adult Female; 4 Adult Male; 1 Adult Male; 1 Adult Female; 3 Adult Female; 1 A...	Torch Count	Fields Farm: BCC334		D1320/014/01	Bern3, LBAP-C, LBAP-D, LBAP-F, LBAP-T, WCA5	NA, UA

Species Name	Grid Reference	Date	Recorder(s)	Abundance	Record/Sample Type	Site Name	Notes	Dataset ID	Lists	V
<i>Lissotriton vulgaris</i> (Smooth Newt / Madfall Ddwr Gyffredin)	SJ2722164813 (Selected from Interactive Map)	11 records, between 25/03/2003 and 12/04/2021	Mandy Cartwright; Sophie Johnson; Mandy Cartwright; Louise Sawrey; Mel Reid; Matthew Ellis; Paul Day; Mandy Cartwright; Paul Chester	1 Adult Male; 4 Adult Female; 9 Adult Male; 3 Adult Female; 6 Adult Male; 2 Adult Female; 2 Adult Male; 7 Adult Male; 2 Adult Female; 1 Male; 3 Adult Male; 2 Adult Female; 7 Adult Male; 1 Adult Male;	Torch Count/Bottle trap	Fields Farm: BCC330		D1320/014/01	Bern3, LBAP-C, LBAP-D, LBAP-F, LBAP-T, WCA5	NA
<i>Lissotriton vulgaris</i> (Smooth Newt / Madfall Ddwr Gyffredin)	SJ2729564966 (Selected from Interactive Map)	8 records, between 08/05/2002 and 23/04/2019	Amanda Davies; Jennifer Butler; Gill Seddon; Peter Murphy; Gill Seddon; Amanda Davies; Tom Woodall; Gill Seddon; Amanda Davies; Anon; Helen Mrowiec; Mike Bowes; Ste Lewis	2 Male; 1 Male; 3 Male; 2 Adult (Sex Unknown); 2 Adult (Sex Unknown); 2 Adult Male; Present; 1 Female; 1 Adult Male	Torch Count	Buckley - Lower Common: BCC41	Recorder stated as Amanda David on survey form.	D1320/014/01	Bern3, LBAP-C, LBAP-D, LBAP-F, LBAP-T, WCA5	NA
<i>Lissotriton vulgaris</i> (Smooth Newt / Madfall Ddwr Gyffredin)	SJ287640 (Approximate)	12 records, between 24/05/2017 and 08/03/2022	Kate Wilson	1 Adult Male; 2 Adult Male; 1; 4 Adult Male; 1 Sub-adult; 2 Sub-adult Male; 3	Live Sighting	Lane End	Under reptile refugia la8b; Under reptile refuge LA8b; Under refugia LA8a; Under log north end of site; On the top of our composting pile; Under log; Terrestrial under wooden plank	D1531/001/01	Bern3, LBAP-C, LBAP-D, LBAP-F, LBAP-T, WCA5	PC
<i>Lissotriton vulgaris</i> (Smooth Newt / Madfall Ddwr Gyffredin)	SJ2711564883 (Supplied by Original Recorder)	4 records, between 12/04/2021 and 05/05/2022	Mandy Cartwright; Sophie Johnson; Mandy Cartwright; Sophie Johnson; Mel Reid	6 Adult Male; 5 Adult Male; 3 Adult Female; 12 Adult Female; 7 Adult Male; 3 Adult Male; 2 Adult Female	Torch Count	Fields Farm: BCC336		D1320/014/01	Bern3, LBAP-C, LBAP-D, LBAP-F, LBAP-T, WCA5	NA, UA
<i>Lissotriton vulgaris</i> (Smooth Newt / Madfall Ddwr Gyffredin)	SJ27136481 (Selected from Interactive Map)	2 records, between 12/04/2021 and 07/04/2022	Mandy Cartwright; Sophie Johnson; Mandy Cartwright; Sophie Johnson; Louise Sawrey	1 Adult Female; 2 Adult Female	Torch Count	Fields Farm: BCC335		D1320/014/01	Bern3, LBAP-C, LBAP-D, LBAP-F, LBAP-T, WCA5	NA, UA

Species Name	Grid Reference	Date	Recorder(s)	Abundance	Record/Sample Type	Site Name	Notes	Dataset ID	Lists	V
<i>Lissotriton vulgaris</i> (Smooth Newt / Madfall Ddwr Gyffredin)	SJ2712864881 (Selected from Interactive Map)	28/05/2021	Mandy Cartwright	1 Adult Female		Field Farm		D1480/001/01	Bern3, LBAP-C, LBAP-D, LBAP-F, LBAP-T, WCA5	PC
<i>Lissotriton vulgaris</i> (Smooth Newt / Madfall Ddwr Gyffredin)	SJ265637 (Selected from Interactive Map)	2 records, between 09/06/2011 and 06/09/2011	Stuart Blundell	2 Adult; 1 Adult		Buckley	2.15pm Found in sand under paving slab. Both just under 4 inches long. One is darker than the other.; 8.50am. Found in sand under paving slag in nearly the same place as on 09/06/11 record. It is just playing dead in photo.	D1117/001/01	Bern3, LBAP-C, LBAP-D, LBAP-F, LBAP-T, WCA5	PC
<i>Lissotriton vulgaris</i> (Smooth Newt / Madfall Ddwr Gyffredin)	SJ27226185	02/06/1992	Anon - Herpetofauna Consultants International				Sex stage: Egg	D1122/002/01	Bern3, LBAP-C, LBAP-D, LBAP-F, LBAP-T, WCA5	NA
<i>Lissotriton vulgaris</i> (Smooth Newt / Madfall Ddwr Gyffredin)	SJ27336188	02/06/1992	Anon - Herpetofauna Consultants International					D1122/002/01	Bern3, LBAP-C, LBAP-D, LBAP-F, LBAP-T, WCA5	NA
<i>Lissotriton vulgaris</i> (Smooth Newt / Madfall Ddwr Gyffredin)	SJ2735664997 (Selected from Interactive Map)	6 records, between 06/04/2006 and 26/04/2022	Amanda Davies; Jennifer Butler; Tom Woodall; Gill Seddon; Matthew Ellis; Paul Day; Sam Dyer; Amanda Davies; Helen Mrowiec; Mike Bowes; Ste Lewis; Ste Lewis; David Bryan	3 Male; 6 Adult (Sex Unknown); 1 Adult Male; 1 Male; 1 Female	Torch Count	Buckley - Lower Common: BCC42		D1320/014/01	Bern3, LBAP-C, LBAP-D, LBAP-F, LBAP-T, WCA5	NA, UA

Species Name	Grid Reference	Date	Recorder(s)	Abundance	Record/Sample Type	Site Name	Notes	Dataset ID	Lists	V
<i>Lissotriton vulgaris</i> (Smooth Newt / Madfall Ddwr Gyffredin)	SJ2719465075 (Selected from Interactive Map)	6 records, between 06/04/2006 and 09/04/2019	Amanda Davies; Jennifer Butler; Gill Seddon; Amanda Davies; Tom Woodall; Gill Seddon; Amanda Davies; Helen Mrowiec; Alistair Hemphill; Amanda Davies; Jennifer Butler; Alistair Hemphill; Sarah Slater	1 Male; 6 Adult (Sex Unknown); 3 Adult (Sex Unknown); 8 Male; 1 Female; 1 Male; 2 Female	Torch Count	Buckley - Lower Common: BCC44	Recorder stated as Amanda David on survey form.	D1320/014/01	Bern3, LBAP-C, LBAP-D, LBAP-F, LBAP-T, WCA5	NA
<i>Lissotriton vulgaris</i> (Smooth Newt / Madfall Ddwr Gyffredin)	SJ27326434 (Selected from Interactive Map)	2 records, both on 03/04/2008	Kylie Jones; Jacinta Williams	2 Adult Male; 1 Adult Male	Torch Count; Terrestrial disturbance	Southdown: P01		D1320/014/01	Bern3, LBAP-C, LBAP-D, LBAP-F, LBAP-T, WCA5	NA
<i>Lissotriton vulgaris</i> (Smooth Newt / Madfall Ddwr Gyffredin)	SJ2739264967 (Selected from Interactive Map)	3 records, between 05/05/2009 and 26/04/2022	Gill Seddon; Amanda Davies; Helen Mrowiec; Mike Bowes; Ste Lewis; Ste Lewis; David Bryan	3 Adult (Sex Unknown); 1 Male; 2 Female; 1 Male	Torch Count	Buckley - Lower Common: BCC43	Recorder stated as Amanda David on survey form.	D1320/014/01	Bern3, LBAP-C, LBAP-D, LBAP-F, LBAP-T, WCA5	NA, UA
<i>Lissotriton vulgaris</i> (Smooth Newt / Madfall Ddwr Gyffredin)	SJ2710265245 (Selected from Interactive Map)	8 records, between 08/05/2001 and 19/04/2016	Tim Johnson; Ste Lewis; Tom Woodall; Gill Seddon; Matthew Ellis; Paul Day; Sam Dyer; Sarah Slater; Amanda Davies; Gill Seddon; Erwin Neudorfer; Amanda Davies; Anon; Alistair Hemphill; Amanda Davies...	15 Adult Male; 12 Adult (Sex Unknown); 2 Adult Male; 1 Adult Male; Present; 2 Male; 6 Female; 1 Male; 3 Female	Torch Count	Buckley - Lower Common: BCC40		D1320/014/01	Bern3, LBAP-C, LBAP-D, LBAP-F, LBAP-T, WCA5	NA
<i>Lissotriton vulgaris</i> (Smooth Newt / Madfall Ddwr Gyffredin)	SJ272650 (Estimated Centroid of Site)	3 records, between 23/06/2001 and 26/04/2004	Anon; P. Hodges, G. Seddon	Present; 1	Torch Count	Buckley - Lower Common: General;SSSI: Buckley Claypits And Commons; Lower Common, Pond 3;Lower Common, Large	Torch survey	D1320/014/01 , D0026/030/01	Bern3, LBAP-C, LBAP-D, LBAP-F, LBAP-T, WCA5	NA, PC

Species Name	Grid Reference	Date	Recorder(s)	Abundance	Record/Sample Type	Site Name	Notes	Dataset ID	Lists	V
<i>Lissotriton vulgaris</i> (Smooth Newt / Madfall Ddwr Gyffredin)	SJ287641 (Selected from Interactive Map)	10/04/2019	Kate Wilson; Graham Davies; Dianne Wright	14 Adult Male	Torch Count	Buckley - Lane End: General		D1320/014/01	Bern3, LBAP-C, LBAP-D, LBAP-F, LBAP-T, WCA5	NA
<i>Lissotriton vulgaris</i> (Smooth Newt / Madfall Ddwr Gyffredin)	SJ27206501 (Supplied by Original Recorder (Checked))	6 records, between 25/03/2003 and 13/05/2003	Anon	1 Male; 1 Female; 1 Juvenile; 2 Male; 2 Female; 1 Male; 2 Female; 1 Female; 1 Male		Buckley	Pond 10. Torch survey; Pond 10. Bottle trap	D0026/029/01	Bern3, LBAP-C, LBAP-D, LBAP-F, LBAP-T, WCA5	PC
<i>Lissotriton vulgaris</i> (Smooth Newt / Madfall Ddwr Gyffredin)	SJ27356433 (Supplied by Original Recorder (Checked))	9 records, between 25/03/2003 and 20/08/2003	Anon	Larvae; 7 Male; 5 Female; 8 Male; 10 Female; 15 Male; 18 Female; 29; 4 Male; 7 Female; 11 Male; 12 Female; 5 Male; 14 Female		Buckley	Pond 9. Torch survey; Pond 9. Bottle trap	D0026/029/01	Bern3, LBAP-C, LBAP-D, LBAP-F, LBAP-T, WCA5	PC
<i>Lissotriton vulgaris</i> (Smooth Newt / Madfall Ddwr Gyffredin)	SJ27416489 (Supplied by Original Recorder (Checked))	5 records, between 25/03/2003 and 14/05/2003	Anon	22 Male; 20 Female; 15 Male; 16 Female; 15 Male; 19 Female; 17; 5 Male; 37 Female		Buckley	Pond 12. Torch survey	D0026/029/01	Bern3, LBAP-C, LBAP-D, LBAP-F, LBAP-T, WCA5	PC
<i>Lissotriton vulgaris</i> (Smooth Newt / Madfall Ddwr Gyffredin)	SJ27116522 (Supplied by Original Recorder (Checked))	4 records, between 25/03/2003 and 13/05/2003	Anon	5 Male; 2 Female; 2 Female; 4 Female		Buckley	Pond 11. Torch survey; Pond 11. Bottle trap	D0026/029/01	Bern3, LBAP-C, LBAP-D, LBAP-F, LBAP-T, WCA5	PC
<i>Lissotriton vulgaris</i> (Smooth Newt / Madfall Ddwr Gyffredin)	SJ27366476 (Estimated (From Recorder's Map))	5 records, between 25/03/2003 and 14/05/2003	Anon	1 Female; 4 Male; 3 Female; 5 Female; 2 Female; 4		Buckley	Pond 14. Torch survey	D0026/029/01	Bern3, LBAP-C, LBAP-D, LBAP-F, LBAP-T, WCA5	PC

Species Name	Grid Reference	Date	Recorder(s)	Abundance	Record/Sample Type	Site Name	Notes	Dataset ID	Lists	V
<i>Lissotriton vulgaris</i> (Smooth Newt / Madfall Ddwr Gyffredin)	SJ27406500 (Supplied by Original Recorder (Checked))	07/05/2003	Anon	5 Male; 1 Female		Buckley	Pond 3. Bottle trap	D0026/029/01	Bern3, LBAP-C, LBAP-D, LBAP-F, LBAP-T, WCA5	PC
<i>Lissotriton vulgaris</i> (Smooth Newt / Madfall Ddwr Gyffredin)	SJ27236489 (Supplied by Original Recorder (Checked))	7 records, between 25/03/2003 and 20/08/2003	Anon	7 Male; 1 Male; 1 Female; 2 Male; 4 Female; 3 Male; 2 Female; Larvae		Buckley	Pond 1. Bottle trap; Pond 1. Torch survey	D0026/029/01	Bern3, LBAP-C, LBAP-D, LBAP-F, LBAP-T, WCA5	PC
<i>Lissotriton vulgaris</i> (Smooth Newt / Madfall Ddwr Gyffredin)	SJ27046434 (Supplied by Original Recorder (Checked))	7 records, between 07/05/2003 and 15/05/2003	Anon	1 Male; 1 Female; 1 Male; 4 Female; 2 Male; 2 Male; 2 Female; 12 Male; 26 Female; 1 Male; 6 Female; 2 Male; 10 Female		Buckley	Pond 8a. Bottle trap; Pond 8a. Torch survey	D0026/029/01	Bern3, LBAP-C, LBAP-D, LBAP-F, LBAP-T, WCA5	PC
<i>Lissotriton vulgaris</i> (Smooth Newt / Madfall Ddwr Gyffredin)	SJ27376483 (Estimated (From Recorder's Map))	2 records, between 25/03/2003 and 25/04/2003	Anon	2 Male; 2 Female; 1 Female		Buckley	Pond 13. Torch survey	D0026/029/01	Bern3, LBAP-C, LBAP-D, LBAP-F, LBAP-T, WCA5	PC
<i>Lissotriton vulgaris</i> (Smooth Newt / Madfall Ddwr Gyffredin)	SJ27316434 (Estimated (From Recorder's Map))	12/05/2003	Anon	27 Male; 2 Female		Buckley	Pond 9. Torch survey	D0026/029/01	Bern3, LBAP-C, LBAP-D, LBAP-F, LBAP-T, WCA5	PC
<i>Lissotriton vulgaris</i> (Smooth Newt / Madfall Ddwr Gyffredin)	SJ27226504 (Estimated (Centroid of Site); Estimated (From Recorder's Map))	4 records, between 10/04/1996 and 10/04/2007	T. Woodall, G. Seddon; T. Woodall; Anon; G. Seddon, Deborah Taylor	3; +; 2		SSSI: Buckley Claypits And Commons; Buckley Common, Pond BCC44; Lower Common; Lower Common Middle, Pond 2; Buckley Common; Pond BCC44	Torch survey of 1 pond; Torch survey	D0026/032/01 , D0026/034/01 , D0026/035/01	Bern3, LBAP-C, LBAP-D, LBAP-F, LBAP-T, WCA5	PC

Species Name	Grid Reference	Date	Recorder(s)	Abundance	Record/Sample Type	Site Name	Notes	Dataset ID	Lists	V
<i>Lissotriton vulgaris</i> (Smooth Newt / Madfall Ddwr Gyffredin)	SJ27296496 (Estimated (From Recorder's Map); Estimated (Centroid of Site))	6 records, between 10/04/1996 and 01/05/2007	Julia Drage; T. Woodall, G. Seddon; Anon; G. Seddon, Deborah Taylor	1 Male; 2; +; 3		SSSI: Buckley Claypits And Commons; Pond 1; Buckley Common, Pond BCC41; South, Pond 3; Pond BCC 41; Buckley Common; Pond BCC41	Bottle trapping with 11 traps; Torch survey	D0026/032/01 , D0026/030/01 , D0026/035/01	Bern3, LBAP-C, LBAP-D, LBAP-F, LBAP-T, WCA5	PC
<i>Lissotriton vulgaris</i> (Smooth Newt / Madfall Ddwr Gyffredin)	SJ27216505 (Estimated (From Recorder's Map))	4 records, between 31/03/2003 and 01/05/2003	Julia Drage	4; 2 Male; 1 Female; 1 Male; 5		SSSI: Buckley Claypits And Commons; Pond 2	Torch survey; Bottle trapping survey with 10 traps	D0026/032/01	Bern3, LBAP-C, LBAP-D, LBAP-F, LBAP-T, WCA5	PC
<i>Lissotriton vulgaris</i> (Smooth Newt / Madfall Ddwr Gyffredin)	SJ27146526 (Estimated (Centroid of Site); Estimated (From Recorder's Map))	5 records, between 06/04/2006 and 01/05/2007	T. Woodall, G. Seddon; Paul Day, Sam Dyer, Matthew Ellis; G. Seddon, Deborah Taylor	12; 2 Male; 1; 6		SSSI: Buckley Claypits And Commons; Buckley Common, Pond BCC40; Pond BCC 40; Pond BCC40; Buckley Common; Pond BCC40	Torch survey	D0026/032/01 , D0026/031/01 , D0026/030/01 , D0026/036/01 , D0026/035/01	Bern3, LBAP-C, LBAP-D, LBAP-F, LBAP-T, WCA5	PC
<i>Lissotriton vulgaris</i> (Smooth Newt / Madfall Ddwr Gyffredin)	SJ27356499 (Estimated (Centroid of Site); Estimated (From Recorder's Map))	9 records, between 31/03/2003 and 01/05/2007	T. Woodall, G. Seddon; Julia Drage; Paul Day, Sam Dyer, Matthew Ellis; G. Seddon, Deborah Taylor	6; 1; 2 Male; 3; Male; 12		SSSI: Buckley Claypits And Commons; Buckley Common, Pond BCC42; Pond 3; Pond BCC 42; Pond BCC42; Buckley Common; Pond BCC42	Torch survey; Bottle trapping with 10 traps	D0026/032/01 , D0026/031/01 , D0026/030/01 , D0026/036/01 , D0026/035/01	Bern3, LBAP-C, LBAP-D, LBAP-F, LBAP-T, WCA5	PC
<i>Lissotriton vulgaris</i> (Smooth Newt / Madfall Ddwr Gyffredin)	SJ273649 (Estimated (Centroid of Site))	6 records, between 08/05/2001 and 14/05/2002	T. Woodall; Anon; P. Hodges; T. Woodall, P. Hodges	+		SSSI: Buckley Claypits And Commons; Buckley Lower Common, Pond 1; Lower Common, Pond 3	Torch survey of 1 pond; Torch survey	D0026/034/01 , D0026/032/01 , D0026/036/01	Bern3, LBAP-C, LBAP-D, LBAP-F, LBAP-T, WCA5	PC

Species Name	Grid Reference	Date	Recorder(s)	Abundance	Record/Sample Type	Site Name	Notes	Dataset ID	Lists	V
<i>Lissotriton vulgaris</i> (Smooth Newt / Madfall Ddwr Gyffredin)	SJ27396496 (Estimated Centroid of Site))	2 records, between ~ August 1988 and 01/05/2007	T. Woodall, G. Seddon; Anon	3 Male; 40		SSSI: Buckley Claypits And Commons; Pond BCC 43;Willows Common	Torch survey; Translocated here from pool in quarry at Standard Landfill site; SJ290650	D0026/030/01 , D0026/036/01	Bern3, LBAP-C, LBAP-D, LBAP-F, LBAP-T, WCA5	PC
<i>Lissotriton vulgaris</i> (Smooth Newt / Madfall Ddwr Gyffredin)	SJ2710565235 (Selected from Interactive Map)	12/04/2022	Amanda Davies; Alistair Hemphill	1 Male	Torch Count	Buckley - Lower Common: BCC40a		D1320/014/01	Bern3, LBAP-C, LBAP-D, LBAP-F, LBAP-T, WCA5	UA
<i>Locustella naevia</i> (Grasshopper Warbler / Troellwr Bach)	SJ2464 (Approximate)	2 records, between 23/04/2002 and 24/04/2002	Mr David Prince	1; 2		River Alyn, Mold		D1297/041/01	BAP, LBAP-C, LBAP-D, LBAP-F, LBAP-G, S7, UKBR, WBR	PC
<i>Loxia curvirostra</i> (Crossbill / Gylfingroes)	SJ2463	20/07/2005	Anon (BirdGuides)	10+	Reported to recorder	Mold, SE	Survey: Birdguides data	D0062/008/01	Bern2, LBAP-C, WCA1.1	NA
<i>Lutra lutra</i> (Otter / Dyfrgi)	SJ2864	07/03/1998	Anon - North Wales Wildlife Trust			-Withheld-	-Withheld-	D1153/001/02	BAP, Bern2, CHS2, CITES-A, HDir2, HDir4, LBAP-A, LBAP-C, LBAP-D, LBAP-F, LBAP-G, LBAP-S, LBAP-T, LBAP-W, S7, WCA5, WRL-TM[VU]	NA
<i>Lutra lutra</i> (Otter / Dyfrgi)	SJ2562	3 records, between 12/07/1991 and 15/10/2009	Jane Walsh; SB & JB; Elizabeth Andrews	Spraint, prints		-Withheld-	-Withheld-	D1153/001/02 , D1558/001/01	BAP, Bern2, CHS2, CITES-A, HDir2, HDir4, LBAP-A, LBAP-C, LBAP-D, LBAP-F, LBAP-G, LBAP-S, LBAP-T, LBAP-W, S7, WCA5, WRL-TM[VU]	NA
<i>Lutra lutra</i> (Otter / Dyfrgi)	SJ2562	3 records, all on 25/05/1998	Anon - CCW; Anon		Holt	-Withheld-	-Withheld-	D1153/001/02 , D1118/006/01	BAP, Bern2, CHS2, CITES-A, HDir2, HDir4, LBAP-A, LBAP-C, LBAP-D, LBAP-F, LBAP-G, LBAP-S, LBAP-T, LBAP-W, S7, WCA5, WRL-TM[VU]	NA, PC

Species Name	Grid Reference	Date	Recorder(s)	Abundance	Record/Sample Type	Site Name	Notes	Dataset ID	Lists	V
<i>Lutra lutra</i> (Otter / Dyfrgi)	SJ2562 (Supplied by Original Recorder (Checked))	4 records, all on 25/05/1998	Anon - CCW; Anon; Gail Butteril		Artificial holt; Tracks/Trail	-Withheld-	-Withheld-	D1153/001/02 , D1118/006/01 , D0026/022/01	BAP, Bem2, CHS2, CITES-A, HDir2, HDir4, LBAP-A, LBAP-C, LBAP-D, LBAP-F, LBAP-G, LBAP-S, LBAP-T, LBAP-W, S7, WCA5, WRL-TM[VU]	NA, PC
<i>Lutra lutra</i> (Otter / Dyfrgi)	SJ2662	5 records, between 09/06/1996 and 21/03/1997	Anon; John Bridge		Dung/Droppings/F rass/Pellet, etc.; Tracks/Trail	-Withheld-	-Withheld-	D1118/006/01 , D1153/001/02	BAP, Bem2, CHS2, CITES-A, HDir2, HDir4, LBAP-A, LBAP-C, LBAP-D, LBAP-F, LBAP-G, LBAP-S, LBAP-T, LBAP-W, S7, WCA5, WRL-TM[VU]	PC, NA
<i>Lutra lutra</i> (Otter / Dyfrgi)	SJ2463	20/02/2001	Anon		Dung/Droppings/F rass/Pellet, etc.	-Withheld-	-Withheld-	D1118/006/01	BAP, Bem2, CHS2, CITES-A, HDir2, HDir4, LBAP-A, LBAP-C, LBAP-D, LBAP-F, LBAP-G, LBAP-S, LBAP-T, LBAP-W, S7, WCA5, WRL-TM[VU]	PC
<i>Lutra lutra</i> (Otter / Dyfrgi)	SJ2463	20/02/2001	Anon		Holt	-Withheld-	-Withheld-	D1118/006/01	BAP, Bem2, CHS2, CITES-A, HDir2, HDir4, LBAP-A, LBAP-C, LBAP-D, LBAP-F, LBAP-G, LBAP-S, LBAP-T, LBAP-W, S7, WCA5, WRL-TM[VU]	PC
<i>Lutra lutra</i> (Otter / Dyfrgi)	SJ2661	08/09/2014 to 26/09/2014	Anon - APEM	2	Dung/Droppings/F rass/Pellet, etc.	-Withheld-	-Withheld-	D1927/001/01	BAP, Bem2, CHS2, CITES-A, HDir2, HDir4, LBAP-A, LBAP-C, LBAP-D, LBAP-F, LBAP-G, LBAP-S, LBAP-T, LBAP-W, S7, WCA5, WRL-TM[VU]	NA
<i>Lutra lutra</i> (Otter / Dyfrgi)	SJ2562	08/09/2014 to 26/09/2014	Anon - APEM	2	Dung/Droppings/F rass/Pellet, etc.	-Withheld-	-Withheld-	D1927/001/01	BAP, Bem2, CHS2, CITES-A, HDir2, HDir4, LBAP-A, LBAP-C, LBAP-D, LBAP-F, LBAP-G, LBAP-S, LBAP-T, LBAP-W, S7, WCA5, WRL-TM[VU]	NA

Species Name	Grid Reference	Date	Recorder(s)	Abundance	Record/Sample Type	Site Name	Notes	Dataset ID	Lists	V
<i>Lutra lutra</i> (Otter / Dyfrgi)	SJ2463	08/09/2014 to 26/09/2014	Anon - APEM	1	Dung/Droppings/F rass/Pellet, etc.	-Withheld-	-Withheld-	D1927/001/01	BAP, Bem2, CHS2, CITES-A, HDir2, HDir4, LBAP-A, LBAP-C, LBAP-D, LBAP-F, LBAP-G, LBAP-S, LBAP-T, LBAP-W, S7, WCA5, WRL- TM[VU]	NA
<i>Lutra lutra</i> (Otter / Dyfrgi)	SJ2562	2 records, between 12/07/1991 and 15/07/2002	JW; EA			-Withheld-	-Withheld-	D0045/001/02	BAP, Bem2, CHS2, CITES-A, HDir2, HDir4, LBAP-A, LBAP-C, LBAP-D, LBAP-F, LBAP-G, LBAP-S, LBAP-T, LBAP-W, S7, WCA5, WRL- TM[VU]	NA
<i>Lutra lutra</i> (Otter / Dyfrgi)	SJ2761 (Supplied by Original Recorder)	January 2009 to February 2009	Robert G. Thorne	Droppings		-Withheld-	-Withheld-	D1234/003/01	BAP, Bem2, CHS2, CITES-A, HDir2, HDir4, LBAP-A, LBAP-C, LBAP-D, LBAP-F, LBAP-G, LBAP-S, LBAP-T, LBAP-W, S7, WCA5, WRL- TM[VU]	PC
<i>Lutra lutra</i> (Otter / Dyfrgi)	SJ2563	18/11/2004	Cardiff University & Environment Agency	Adult Male	Dead on road	-Withheld-	-Withheld-	D0120/001/01	BAP, Bem2, CHS2, CITES-A, HDir2, HDir4, LBAP-A, LBAP-C, LBAP-D, LBAP-F, LBAP-G, LBAP-S, LBAP-T, LBAP-W, S7, WCA5, WRL- TM[VU]	NA
<i>Lutra lutra</i> (Otter / Dyfrgi)	SJ2662	05/11/2003	Phil Morgan			-Withheld-	-Withheld-	D1153/001/02	BAP, Bem2, CHS2, CITES-A, HDir2, HDir4, LBAP-A, LBAP-C, LBAP-D, LBAP-F, LBAP-G, LBAP-S, LBAP-T, LBAP-W, S7, WCA5, WRL- TM[VU]	NA
<i>Lutra lutra</i> (Otter / Dyfrgi)	SJ2662	05/11/2003	Phillip Llewelyn Morgan			-Withheld-	-Withheld-	D1923/001/01	BAP, Bem2, CHS2, CITES-A, HDir2, HDir4, LBAP-A, LBAP-C, LBAP-D, LBAP-F, LBAP-G, LBAP-S, LBAP-T, LBAP-W, S7, WCA5, WRL- TM[VU]	NA

Species Name	Grid Reference	Date	Recorder(s)	Abundance	Record/Sample Type	Site Name	Notes	Dataset ID	Lists	V
<i>Meles meles</i> (Badger / Mochyn Daear)	SJ2663	14/04/2015	Mike Freeman			-Withheld-	-Withheld-	D1669/001/01	Bern3, LBAP-C, LBAP-D, LBAP-F, LBAP-W, PBA	PC
<i>Meles meles</i> (Badger / Mochyn Daear)	SJ2661 (Selected from Interactive Map)	02/06/2018	Alun Evans	1 Adult	Dead on road	-Withheld-	-Withheld-	D1117/001/01	Bern3, LBAP-C, LBAP-D, LBAP-F, LBAP-W, PBA	KC
<i>Meles meles</i> (Badger / Mochyn Daear)	SJ2864 (Approximate)	4 records, between 06/06/2018 and 24/03/2021	Kate Wilson; Graham Davies	1 Adult; 1; 5	Tracks/Trail	-Withheld-	-Withheld-	D1531/001/01	Bern3, LBAP-C, LBAP-D, LBAP-F, LBAP-W, PBA	KC, PC
<i>Meles meles</i> (Badger / Mochyn Daear)	SJ2864 (Approximate; Selected from Interactive Map)	5 records, between 16/04/2021 and 27/10/2021	David E. Wilson; David E Wilson	1; 2; 3	Badger Sett; Live Sighting	-Withheld-	-Withheld-	D0059/005/01 , D1117/001/01	Bern3, LBAP-C, LBAP-D, LBAP-F, LBAP-W, PBA	NA, KC
<i>Meles meles</i> (Badger / Mochyn Daear)	SJ2761 (Supplied by Original Recorder)	January 2009 to February 2009	Robert G. Thorne			-Withheld-	-Withheld-	D1234/003/01	Bern3, LBAP-C, LBAP-D, LBAP-F, LBAP-W, PBA	PC
<i>Meles meles</i> (Badger / Mochyn Daear)	SJ2563 (Estimated (Centroid of Site))	16/04/1999	Joel Miller			-Withheld-	-Withheld-	D0227/002/01	Bern3, LBAP-C, LBAP-D, LBAP-F, LBAP-W, PBA	KC
<i>Meles meles</i> (Badger / Mochyn Daear)	SJ2762 (Selected from Interactive Map)	10/05/2017	Alun Evans	1 Adult	Dead on road	-Withheld-	-Withheld-	D1117/001/01	Bern3, LBAP-C, LBAP-D, LBAP-F, LBAP-W, PBA	KC
<i>Meles meles</i> (Badger / Mochyn Daear)	SJ2661 (Selected from Interactive Map)	09/05/2017	Alun Evans	1 Adult	Dead on road	-Withheld-	-Withheld-	D1117/001/01	Bern3, LBAP-C, LBAP-D, LBAP-F, LBAP-W, PBA	KC
<i>Meles meles</i> (Badger / Mochyn Daear)	SJ2464 (Selected from Interactive Map)	15/07/2017	Alun Evans	1 Adult	Dead on road	-Withheld-	-Withheld-	D1117/001/01	Bern3, LBAP-C, LBAP-D, LBAP-F, LBAP-W, PBA	KC
<i>Meles meles</i> (Badger / Mochyn Daear)	SJ2862 (Selected from Interactive Map)	06/09/2017	Alun Evans	1 Adult	Dead on road	-Withheld-	-Withheld-	D1117/001/01	Bern3, LBAP-C, LBAP-D, LBAP-F, LBAP-W, PBA	PC

Species Name	Grid Reference	Date	Recorder(s)	Abundance	Record/Sample Type	Site Name	Notes	Dataset ID	Lists	V
<i>Meles meles</i> (Badger / Mochyn Daear)	SJ2563 (Selected from Interactive Map)	01/02/2018	Alun Evans	1 Adult	Dead on road	-Withheld-	-Withheld-	D1117/001/01	Bern3, LBAP-C, LBAP-D, LBAP-F, LBAP-W, PBA	KC
<i>Meles meles</i> (Badger / Mochyn Daear)	SJ2762 (Selected from Interactive Map)	18/03/2018	Alun Evans	1 Adult	Dead on road	-Withheld-	-Withheld-	D1117/001/01	Bern3, LBAP-C, LBAP-D, LBAP-F, LBAP-W, PBA	KC
<i>Meles meles</i> (Badger / Mochyn Daear)	SJ2563	19/02/2001	Clwyd Badger Group		Badger Sett	-Withheld-	-Withheld-	D0059/001/03	Bern3, LBAP-C, LBAP-D, LBAP-F, LBAP-W, PBA	NA
<i>Meles meles</i> (Badger / Mochyn Daear)	SJ2563	19/02/2001	Clwyd Badger Group		Badger Sett	-Withheld-	-Withheld-	D0059/001/03	Bern3, LBAP-C, LBAP-D, LBAP-F, LBAP-W, PBA	NA
<i>Meles meles</i> (Badger / Mochyn Daear)	SJ2563	19/02/2001	Clwyd Badger Group		Badger Sett	-Withheld-	-Withheld-	D0059/001/03	Bern3, LBAP-C, LBAP-D, LBAP-F, LBAP-W, PBA	NA
<i>Meles meles</i> (Badger / Mochyn Daear)	SJ2563	19/02/2001	Clwyd Badger Group		Badger Sett	-Withheld-	-Withheld-	D0059/001/03	Bern3, LBAP-C, LBAP-D, LBAP-F, LBAP-W, PBA	NA
<i>Meles meles</i> (Badger / Mochyn Daear)	SJ2764	09/10/2002	Clwyd Badger Group		Badger Sett	-Withheld-	-Withheld-	D0059/001/03	Bern3, LBAP-C, LBAP-D, LBAP-F, LBAP-W, PBA	NA
<i>Meles meles</i> (Badger / Mochyn Daear)	SJ2764	26/02/2007	Clwyd Badger Group		Badger Sett	-Withheld-	-Withheld-	D0059/001/03	Bern3, LBAP-C, LBAP-D, LBAP-F, LBAP-W, PBA	NA
<i>Meles meles</i> (Badger / Mochyn Daear)	SJ2564	10/02/2004	Clwyd Badger Group		Badger Sett	-Withheld-	-Withheld-	D0059/001/03	Bern3, LBAP-C, LBAP-D, LBAP-F, LBAP-W, PBA	NA
<i>Meles meles</i> (Badger / Mochyn Daear)	SJ2563	10/02/2004	Clwyd Badger Group		Badger Sett	-Withheld-	-Withheld-	D0059/001/03	Bern3, LBAP-C, LBAP-D, LBAP-F, LBAP-W, PBA	NA

Species Name	Grid Reference	Date	Recorder(s)	Abundance	Record/Sample Type	Site Name	Notes	Dataset ID	Lists	V
<i>Meles meles</i> (Badger / Mochyn Daear)	SJ2663	21/03/2007	Clwyd Badger Group		Badger Sett	-Withheld-	-Withheld-	D0059/001/03	Bern3, LBAP-C, LBAP-D, LBAP-F, LBAP-W, PBA	NA
<i>Meles meles</i> (Badger / Mochyn Daear)	SJ2563 (Selected from Interactive Map)	29/06/2019	Alun Evans	1 Adult	Dead on road	-Withheld-	-Withheld-	D1117/001/01	Bern3, LBAP-C, LBAP-D, LBAP-F, LBAP-W, PBA	KC
<i>Meles meles</i> (Badger / Mochyn Daear)	SJ2562 (Selected from Interactive Map)	25/09/2019	Alun Evans	1 Adult	Dead on road	-Withheld-	-Withheld-	D1117/001/01	Bern3, LBAP-C, LBAP-D, LBAP-F, LBAP-W, PBA	KC
<i>Meles meles</i> (Badger / Mochyn Daear)	SJ2862 (Selected from Interactive Map)	09/11/2019	Alun Evans	1 Adult	Dead on road	-Withheld-	-Withheld-	D1117/001/01	Bern3, LBAP-C, LBAP-D, LBAP-F, LBAP-W, PBA	KC
<i>Meles meles</i> (Badger / Mochyn Daear)	SJ2463 (Selected from Interactive Map)	02/06/2020	Alun Evans	1 Juvenile	Dead on road	-Withheld-	-Withheld-	D1117/001/01	Bern3, LBAP-C, LBAP-D, LBAP-F, LBAP-W, PBA	PC
<i>Meles meles</i> (Badger / Mochyn Daear)	SJ2563	20/03/2014	Martyn Harris	1 dead	Field record	-Withheld-	-Withheld-	D0969/001/05	Bern3, LBAP-C, LBAP-D, LBAP-F, LBAP-W, PBA	PC
<i>Meles meles</i> (Badger / Mochyn Daear)	SJ2562 (Selected from Interactive Map)	22/02/2017	Alun Evans	1	Dead on road	-Withheld-	-Withheld-	D1117/001/01	Bern3, LBAP-C, LBAP-D, LBAP-F, LBAP-W, PBA	KC
<i>Meles meles</i> (Badger / Mochyn Daear)	SJ2463	February 2001	Clwyd Badger Group		Badger Sett	-Withheld-	-Withheld-	D0059/001/03	Bern3, LBAP-C, LBAP-D, LBAP-F, LBAP-W, PBA	NA
<i>Meles meles</i> (Badger / Mochyn Daear)	SJ2563	04/03/1993	Clwyd Badger Group		Badger Sett	-Withheld-	-Withheld-	D0059/001/03	Bern3, LBAP-C, LBAP-D, LBAP-F, LBAP-W, PBA	NA
<i>Meles meles</i> (Badger / Mochyn Daear)	SJ2662	2004	Clwyd Badger Group		Badger Sett	-Withheld-	-Withheld-	D0059/001/03	Bern3, LBAP-C, LBAP-D, LBAP-F, LBAP-W, PBA	NA

Species Name	Grid Reference	Date	Recorder(s)	Abundance	Record/Sample Type	Site Name	Notes	Dataset ID	Lists	V
<i>Meles meles</i> (Badger / Mochyn Daear)	SJ2764	26/02/2007	Clwyd Badger Group		Badger Sett	-Withheld-	-Withheld-	D0059/001/03	Bern3, LBAP-C, LBAP-D, LBAP-F, LBAP-W, PBA	NA
<i>Meles meles</i> (Badger / Mochyn Daear)	SJ2764	26/02/2007	Clwyd Badger Group		Badger Sett	-Withheld-	-Withheld-	D0059/001/03	Bern3, LBAP-C, LBAP-D, LBAP-F, LBAP-W, PBA	NA
<i>Meles meles</i> (Badger / Mochyn Daear)	SJ2762	15/02/2008	Clwyd Badger Group		Badger Sett	-Withheld-	-Withheld-	D0059/001/03	Bern3, LBAP-C, LBAP-D, LBAP-F, LBAP-W, PBA	NA
<i>Meles meles</i> (Badger / Mochyn Daear)	SJ2764	23/03/2007	Clwyd Badger Group		Badger Sett	-Withheld-	-Withheld-	D0059/001/03	Bern3, LBAP-C, LBAP-D, LBAP-F, LBAP-W, PBA	NA
<i>Meles meles</i> (Badger / Mochyn Daear)	SJ2563	19/02/2001	Clwyd Badger Group		Badger Sett	-Withheld-	-Withheld-	D0059/001/03	Bern3, LBAP-C, LBAP-D, LBAP-F, LBAP-W, PBA	NA
<i>Meles meles</i> (Badger / Mochyn Daear)	SJ2762	11/04/2020	Betty Lee			-Withheld-	-Withheld-	D0059/005/01	Bern3, LBAP-C, LBAP-D, LBAP-F, LBAP-W, PBA	UA
<i>Meles meles</i> (Badger / Mochyn Daear)	SJ2863	08/04/2020	Betty Lee			-Withheld-	-Withheld-	D0059/005/01	Bern3, LBAP-C, LBAP-D, LBAP-F, LBAP-W, PBA	UA
<i>Meles meles</i> (Badger / Mochyn Daear)	SJ2564	16/07/2019	Huw Roberts	1	Dead on road	-Withheld-	-Withheld-	D0059/009/01	Bern3, LBAP-C, LBAP-D, LBAP-F, LBAP-W, PBA	NA
<i>Meles meles</i> (Badger / Mochyn Daear)	SJ2562	10/09/2019	Judith Shore	1	Dead on road	-Withheld-	-Withheld-	D0059/009/01	Bern3, LBAP-C, LBAP-D, LBAP-F, LBAP-W, PBA	NA
<i>Meles meles</i> (Badger / Mochyn Daear)	SJ2862	14/11/2019	Dan Rose	1	Dead on road	-Withheld-	-Withheld-	D0059/009/01	Bern3, LBAP-C, LBAP-D, LBAP-F, LBAP-W, PBA	NA

Species Name	Grid Reference	Date	Recorder(s)	Abundance	Record/Sample Type	Site Name	Notes	Dataset ID	Lists	V
<i>Meles meles</i> (Badger / Mochyn Daear)	SJ2564	28/02/2020	Anon	1	Dead on road	-Withheld-	-Withheld-	D0059/009/01	Bern3, LBAP-C, LBAP-D, LBAP-F, LBAP-W, PBA	NA
<i>Meles meles</i> (Badger / Mochyn Daear)	SJ2762	09/08/2020	Dan Rose	1	Dead on road	-Withheld-	-Withheld-	D0059/009/01	Bern3, LBAP-C, LBAP-D, LBAP-F, LBAP-W, PBA	NA
<i>Meles meles</i> (Badger / Mochyn Daear)	SJ2763	11/08/2020	Anon	1	Dead on road	-Withheld-	-Withheld-	D0059/009/01	Bern3, LBAP-C, LBAP-D, LBAP-F, LBAP-W, PBA	NA
<i>Meles meles</i> (Badger / Mochyn Daear)	SJ2463	24/08/2020	Anon	1	Dead on road	-Withheld-	-Withheld-	D0059/009/01	Bern3, LBAP-C, LBAP-D, LBAP-F, LBAP-W, PBA	NA
<i>Meles meles</i> (Badger / Mochyn Daear)	SJ2562	29/09/2020	Anon	1	Dead on road	-Withheld-	-Withheld-	D0059/009/01	Bern3, LBAP-C, LBAP-D, LBAP-F, LBAP-W, PBA	NA
<i>Meles meles</i> (Badger / Mochyn Daear)	SJ2565	23/12/2020	Anon	1	Dead on road	-Withheld-	-Withheld-	D0059/009/01	Bern3, LBAP-C, LBAP-D, LBAP-F, LBAP-W, PBA	NA
<i>Meles meles</i> (Badger / Mochyn Daear)	SJ2763	07/04/2021	Anon	1	Dead on road	-Withheld-	-Withheld-	D0059/009/01	Bern3, LBAP-C, LBAP-D, LBAP-F, LBAP-W, PBA	NA
<i>Meles meles</i> (Badger / Mochyn Daear)	SJ2463	13/12/2006	Apirak Lunla	1		-Withheld-	-Withheld-	D1117/001/01	Bern3, LBAP-C, LBAP-D, LBAP-F, LBAP-W, PBA	KC
<i>Meles meles</i> (Badger / Mochyn Daear)	SJ2764 (<i>Estimated (From Recorder's Map)</i>)	2003 to 2005	Anon	Burrow		-Withheld-	-Withheld-	D0026/029/01	Bern3, LBAP-C, LBAP-D, LBAP-F, LBAP-W, PBA	KC
<i>Meles meles</i> (Badger / Mochyn Daear)	SJ2764 (<i>Supplied by Original Recorder (Checked)</i>)	2003 to 2005	Anon	Burrow		-Withheld-	-Withheld-	D0026/029/01	Bern3, LBAP-C, LBAP-D, LBAP-F, LBAP-W, PBA	KC

Species Name	Grid Reference	Date	Recorder(s)	Abundance	Record/Sample Type	Site Name	Notes	Dataset ID	Lists	V
<i>Milvus milvus</i> (Red Kite / Barcud)	SJ26 (<i>Selected from Interactive Map</i>)	16/04/2014	Steve Palin	1 Full-Grown		-Withheld-	-Withheld-	D1117/001/01	BDir1, Bonn2, CITES-A, LBAP-C, LBAP-G, WBA, WCA1.1, WCA9	PC
<i>Milvus milvus</i> (Red Kite / Barcud)	SJ26	03/06/2005	Anon (BirdGuides)	1	Reported to recorder	-Withheld-	-Withheld-	D0062/008/01	BDir1, Bonn2, CITES-A, LBAP-C, LBAP-G, WBA, WCA1.1, WCA9	NA
<i>Milvus milvus</i> (Red Kite / Barcud)	SJ26	26/10/2006	Anon Per Birdguides	1	Reported to recorder	-Withheld-	-Withheld-	D0062/008/01	BDir1, Bonn2, CITES-A, LBAP-C, LBAP-G, WBA, WCA1.1, WCA9	NA
<i>Milvus milvus</i> (Red Kite / Barcud)	SJ26	17/04/2010	Sue Judd	1	Reported to recorder	-Withheld-	-Withheld-	D0062/008/01	BDir1, Bonn2, CITES-A, LBAP-C, LBAP-G, WBA, WCA1.1, WCA9	NA
<i>Milvus milvus</i> (Red Kite / Barcud)	SJ26	2 records, between 24/05/2018 and 14/06/2018	Anon - Dee Estuary Sightings; Glyn Neville Roberts	1	Field record	-Withheld-	-Withheld-	D0969/001/05 , D1297/025/01	BDir1, Bonn2, CITES-A, LBAP-C, LBAP-G, WBA, WCA1.1, WCA9	UA, PC
<i>Milvus milvus</i> (Red Kite / Barcud)	SJ26	21/06/2017	David M Hytch	3		-Withheld-	-Withheld-	D1297/025/01	BDir1, Bonn2, CITES-A, LBAP-C, LBAP-G, WBA, WCA1.1, WCA9	PC
<i>Milvus milvus</i> (Red Kite / Barcud)	SJ26 (<i>Approximate</i>)	28/05/2020	Ms Julie Rogers	1		-Withheld-	-Withheld-	D1297/040/01	BDir1, Bonn2, CITES-A, LBAP-C, LBAP-G, WBA, WCA1.1, WCA9	PC
<i>Muscicapa striata</i> (Spotted Flycatcher / Gwybedog Mannog)	SJ2761	21/05/2015	Glyn Neville Roberts	1		Padeswood, S	BirdTrack	D1297/025/01	BAP, Bern2, Bonn2, LBAP-C, LBAP-D, LBAP-F, LBAP-G, S7, UKBR, WBR	PC
<i>Muscicapa striata</i> (Spotted Flycatcher / Gwybedog Mannog)	SJ2665	13/07/2016	Anne Brenchley	1		Alltami	Birdtrack. This bird appeared to be nesting under eaves at The Tavern, Alltami. Activity: N	D1297/025/01	BAP, Bern2, Bonn2, LBAP-C, LBAP-D, LBAP-F, LBAP-G, S7, UKBR, WBR	PC

Species Name	Grid Reference	Date	Recorder(s)	Abundance	Record/Sample Type	Site Name	Notes	Dataset ID	Lists	V
<i>Mustela putorius</i> (Polecat / Ffwlbart)	SJ2564	20/04/2009	Roger Bletcher	1		Argoed Hall Farm, Mold	Found dead in field.	D1117/001/01	BAP, Bern3, CHS4, GBNNSIP, HDir5, LBAP-C, LBAP-F, LBAP-G, LBAP-S, S7	PC
<i>Myotis</i> (Myotis Bat species)	SJ2663	2 records, between 26/05/2015 and 22/06/2015	Mike Freeman; N/A			-Withheld-	-Withheld-	D1669/001/01	Bern2, Bonn2, CHS2, HDir4, WCA5	PC
<i>Myotis</i> (Myotis Bat species)	SJ2664	5 records, between 30/08/2018 and 13/09/2018	Chris Ryan; Anon; Stewart Bradshaw	1	Bat detector	-Withheld-	-Withheld-	D1669/004/01	Bern2, Bonn2, CHS2, HDir4, WCA5	PC
<i>Myotis mystacinus</i> (Whiskered Bat / Ystlum Barfog)	SJ2763 (<i>Observation Point Grid Reference</i>)	13/05/2019	Jacob Hall	1 Droppings		-Withheld-	-Withheld-	D1117/001/01	Bern2, Bonn2, CHS2, HDir4, LBAP-D, LBAP-F, LBAP-G, RL-DD, WCA5, WRL-TM[DD]	PC
<i>Myotis nattereri</i> (Natterer's Bat / Ystlum Natterer)	SJ2664	30/08/2018 to 12/09/2018	Anon		Bat detector	-Withheld-	-Withheld-	D1669/004/01	Bern2, Bonn2, CHS2, HDir4, LBAP-C, LBAP-D, LBAP-F, LBAP-G, LBAP-S, WCA5	PC
<i>Numenius arquata</i> (Curlew / Gylfinir)	SJ2863	16/05/2004	Glyn Neville Roberts	3	Reported to recorder	Buckley, SE	BBS. Survey: Observer data	D0062/008/01	BAP, BDir2.2, Bonn2, LBAP-A, LBAP-C, LBAP-D, LBAP-F, LBAP-G, LBAP-S, RL-EN, S7, UKBR, WBR	NA
<i>Numenius arquata</i> (Curlew / Gylfinir)	SJ264630 (<i>Selected from Interactive Map</i>)	2 records, between 06/04/2012 and 07/04/2012	Stuart Blundell	1 Adult		Rose Lane, Buckley	4.00pm Feeding in grass meadow about 15 yards from a pair of carrion crows. Good view thru binocs and left it feeding.; 1.30pm. Feeding in same meadow. Alone this time.	D1117/001/01	BAP, BDir2.2, Bonn2, LBAP-A, LBAP-C, LBAP-D, LBAP-F, LBAP-G, LBAP-S, RL-EN, S7, UKBR, WBR	PC
<i>Numenius arquata</i> (Curlew / Gylfinir)	SJ263629 (<i>Selected from Interactive Map</i>)	08/04/2012	Stuart Blundell	1 Adult		Rose Lane, Buckley	5.00pm Bird still in same meadow but had to walk up Bridle Path to see it.	D1117/001/01	BAP, BDir2.2, Bonn2, LBAP-A, LBAP-C, LBAP-D, LBAP-F, LBAP-G, LBAP-S, RL-EN, S7, UKBR, WBR	PC

Species Name	Grid Reference	Date	Recorder(s)	Abundance	Record/Sample Type	Site Name	Notes	Dataset ID	Lists	V
<i>Numenius arquata</i> (Curlew / Gylfinir)	SJ263630 (Selected from Interactive Map)	12/04/2012	Stuart Blundell	1 Adult		Rose Lane, Buckley	1.05pm. Feeding in the middle of the meadow, nearer the Bridle Path than before. Not seen since the 8th, but may have been in an adjacent field. Saw me but not overly concerned and continued to feed with its back to me.	D1117/001/01	BAP, BDir2.2, Bonn2, LBAP-A, LBAP-C, LBAP-D, LBAP-F, LBAP-G, LBAP-S, RL-EN, S7, UKBR, WBR	PC
<i>Numenius arquata</i> (Curlew / Gylfinir)	SJ270629 (Estimated (Centroid of Site))	~ 2005	BASC Recorder (1383469-1)				Shoot Size Range: 0-3km	D0132/001/02	BAP, BDir2.2, Bonn2, LBAP-A, LBAP-C, LBAP-D, LBAP-F, LBAP-G, LBAP-S, RL-EN, S7, UKBR, WBR	PC
<i>Numenius arquata</i> (Curlew / Gylfinir)	SJ287640 (Approximate)	18/04/2019	Kate Wilson	1	Auditory record	Lane End	It sounded exactly like a curlew, but not recorded one there before, so naturally suspicious!!	D1531/001/01	BAP, BDir2.2, Bonn2, LBAP-A, LBAP-C, LBAP-D, LBAP-F, LBAP-G, LBAP-S, RL-EN, S7, UKBR, WBR	PC
<i>Nyctalus noctula</i> (Noctule Bat / Ystlum Mawr)	SJ2663	2 records, between 26/05/2015 and 22/06/2015	Mike Freeman; N/A			-Withheld-	-Withheld-	D1669/001/01	BAP, Bern2, Bonn2, CHS2, HDir4, LBAP-A, LBAP-C, LBAP-D, LBAP-F, LBAP-G, LBAP-S, S7, WCA5	PC
<i>Nyctalus noctula</i> (Noctule Bat / Ystlum Mawr)	SJ2664	2 records, between 30/08/2018 and 12/09/2018	Stewart Bradshaw; Anon		Bat detector	-Withheld-	-Withheld-	D1669/004/01	BAP, Bern2, Bonn2, CHS2, HDir4, LBAP-A, LBAP-C, LBAP-D, LBAP-F, LBAP-G, LBAP-S, S7, WCA5	PC
<i>Nyctalus noctula</i> (Noctule Bat / Ystlum Mawr)	SJ2463	15/07/2016	Recorder Name Undisclosed	1		-Withheld-	-Withheld-	D1682/001/03	BAP, Bern2, Bonn2, CHS2, HDir4, LBAP-A, LBAP-C, LBAP-D, LBAP-F, LBAP-G, LBAP-S, S7, WCA5	NA
<i>Orthonama vittata</i> (Oblique Carpet / Brychan Lletraws)	SJ277620	1952	R.C.R. Crewdson	present		Padeswood, Buckley	Ann Proc Lan Ches Ent Soc 1951-52 75,36. In marsh nr. eastern edge of lake.	D0217/001/04	BAP, S7	NA
<i>Pandion haliaetus</i> (Osprey / Gwalch y Pysgod)	SJ26	2 records, both on 24/03/2008	John Kitchen; Anon (BirdGuides)	1	Reported to recorder	-Withheld-	-Withheld-	D0062/008/01	BDir1, Bonn2, CITES-A, LBAP- G, RL-NT, UKBA, WBA, WCA1.1	NA

Species Name	Grid Reference	Date	Recorder(s)	Abundance	Record/Sample Type	Site Name	Notes	Dataset ID	Lists	V
<i>Pandion haliaetus</i> (Osprey / Gwalch y Pysgod)	SJ26	05/04/2022	Graham Davies	1 Full-Grown		-Withheld-	-Withheld-	D1531/001/01	BDir1, Bonn2, CITES-A, LBAP-G, RL-NT, UKBA, WBA, WCA1.1	UA
<i>Passer domesticus</i> (House Sparrow / Aderyn y To)	SJ278649 (Estimated Centroid of Site); Supplied by Original Recorder (Checked))	2 records, both on 28/06/1985	Denice Leach/Alun Rhys Jones/John Osley; Anon			Buckley Mountain; Buckley; Mountain		D1239/016/01 , D0026/032/01	BAP, LBAP-C, LBAP-F, LBAP-G, S7, UKBR, WBA	PC, NA
<i>Passer domesticus</i> (House Sparrow / Aderyn y To)	SJ268636 (Selected from Interactive Map)	20/01/2016	Stuart Blundell	8 Adult		Buckley	10.50am on top of roadside hedge in the sun	D1117/001/01	BAP, LBAP-C, LBAP-F, LBAP-G, S7, UKBR, WBA	PC
<i>Passer domesticus</i> (House Sparrow / Aderyn y To)	SJ268635 (Selected from Interactive Map)	20/01/2016	Stuart Blundell	8 Adult		Buckley	11.55am A further 8 adults sunning themselves on top of hedge on the opposite side of the road 150yards or so away	D1117/001/01	BAP, LBAP-C, LBAP-F, LBAP-G, S7, UKBR, WBA	PC
<i>Passer domesticus</i> (House Sparrow / Aderyn y To)	SJ287640 (Approximate)	77 records, between 27/06/2017 and 08/03/2022	Kate Wilson; Naomi Chapple-Parry; Graham Davies	1 Full-Grown; 2 Full-Grown; 25 Full-Grown; 14 Full-Grown; 6; 14; 20; 5; 10; 25; 19; 15; 11 Full-Grown; 5 Full-Grown; 16 Full-Grown; 15 Full-Grown; 7 Full-Grown; 3 Full-Grown; 1 Adult; 13 Full-Grown...	Live Sighting	Lane End		D1531/001/01	BAP, LBAP-C, LBAP-F, LBAP-G, S7, UKBR, WBA	PC, UA, KC

Species Name	Grid Reference	Date	Recorder(s)	Abundance	Record/Sample Type	Site Name	Notes	Dataset ID	Lists	V
<i>Passer domesticus</i> (House Sparrow / Aderyn y To)	SJ2763	7 records, between 20/09/2007 and 27/04/2011	Ian M Spence; Anon; Malcolm Down	1; 10; 2	Reported to recorder	Buckley, Nant Mawr; Buckley Flintshire	Survey: Observer data; Occurrence ID: NBN-GA000567-BGBW2008-21926682-139242377; Occurrence ID: NBN-GA000656-BGBW2009-16441151-106601638; Activity: N. Survey: Observer data; Activity: ON. Survey: Observer data	D0062/008/01 , D1852/001/01 , D1852/002/01	BAP, LBAP-C, LBAP-F, LBAP-G, S7, UKBR, WBA	NA, PC
<i>Passer domesticus</i> (House Sparrow / Aderyn y To)	SJ2764 (Selected from Interactive Map; Approximate)	24 records, between 26/01/2008 and 21/12/2021	Andrew Wallbank; Michael Forrest; Mr Glenn Morris; Anon; Jim Hulse; Des Cave; Ms Christine Winner	2; 3; 10; 4; 5; 6; 13; 15; 2 Male; 5 Female; 7	Reported to recorder	Buckley; Buckley Clay Pit; Buckley Flintshire	Survey: Observer data; One albino or leucistic; Occurrence ID: NBN-GA000567-BGBW2008-21926692-139641841; Occurrence ID: NBN-GA000656-BGBW2009-16440909-106602195; Some building under roof. Survey: Observer data; BirdTrack	D0062/008/01 , D1117/001/01 , D1297/047/01 , D1852/001/01 , D1852/002/01 , D1297/025/01 , D1297/040/01	BAP, LBAP-C, LBAP-F, LBAP-G, S7, UKBR, WBA	NA, PC, UA
<i>Passer domesticus</i> (House Sparrow / Aderyn y To)	SJ285644	April 2021	David E Wilson			Buckley		D1117/001/01	BAP, LBAP-C, LBAP-F, LBAP-G, S7, UKBR, WBA	UA
<i>Passer domesticus</i> (House Sparrow / Aderyn y To)	SJ273646 (Estimated Centroid of Site)	2003	Anon			Buckley; Field Farm	Breeding suspected	D0026/029/01	BAP, LBAP-C, LBAP-F, LBAP-G, S7, UKBR, WBA	NA
<i>Passer domesticus</i> (House Sparrow / Aderyn y To)	SJ272642 (Selected from Interactive Map)	05/08/2017	Mick Forrest	1		Buckley, CH7 2NE	Albino sparrow seen in the back garden	D1117/001/01	BAP, LBAP-C, LBAP-F, LBAP-G, S7, UKBR, WBA	PC

Species Name	Grid Reference	Date	Recorder(s)	Abundance	Record/Sample Type	Site Name	Notes	Dataset ID	Lists	V
<i>Passer domesticus</i> (House Sparrow / Aderyn y To)	SJ2464 (Approximate)	7 records, between 24/04/2002 and 10/09/2019	Mr Glenn Morris; Mr G E Morris; Anon; Jim Hulse; Mr David Prince	2; 17; 10+	Reported to recorder	Mold NW;Mold Flintshire;Mold, NE;River Alyn, Mold	Occurrence ID: NBN-GA000567-BGBW2008-22041577-139624638; Occurrence ID: NBN-GA000656-BGBW2009-16439507-106602149; Survey: Observer data	D1297/027/01 , D1297/020/01 , D1852/001/01 , D1852/002/01 , D0062/008/01 , D1297/041/01	BAP, LBAP-C, LBAP-F, LBAP-G, S7, UKBR, WBA	PC, NA
<i>Passer domesticus</i> (House Sparrow / Aderyn y To)	SJ2761	17 records, between 26/01/2008 and 06/05/2019	Mr G N Roberts; Glyn Neville Roberts; Anon	1; 6; 3; 2; 12; 10; 11; 4		Padeswood;Padeswood, S;Mold Flintshire	BirdTrack; Occurrence ID: NBN-GA000567-BGBW2008-22041645-139350135; Occurrence ID: NBN-GA000656-BGBW2009-16441085-106602189	D1297/027/01 , D1297/025/01 , D1852/001/01 , D1852/002/01	BAP, LBAP-C, LBAP-F, LBAP-G, S7, UKBR, WBA	PC
<i>Passer domesticus</i> (House Sparrow / Aderyn y To)	SJ2562	16/06/2015	Trevor G Payne	2		Mold, Pentrehobin	BirdTrack	D1297/025/01	BAP, LBAP-C, LBAP-F, LBAP-G, S7, UKBR, WBA	PC
<i>Passer domesticus</i> (House Sparrow / Aderyn y To)	SJ2463 (Approximate)	8 records, between 26/01/2008 and 23/01/2021	Giles RM Pepler; Mrs Tracey Gilliland; Anon; Malcolm Down; Jim Hulse	4; 3; 1; 10+	Reported to recorder	Mold, SE;home;Mold Flintshire	BirdTrack; Occurrence ID: NBN-GA000567-BGBW2008-22041559-139531651; Occurrence ID: NBN-GA000656-BGBW2009-16439459-106601558; Activity: N. Survey: Observer data; From Atlas Roving Records. Activity: NY. Survey: Observer data; Activity: NY. Survey: Observer data; Somerfields car park. Activity: ON. Survey: Observer data	D1297/025/01 , D1297/047/01 , D1852/001/01 , D1852/002/01 , D0062/008/01	BAP, LBAP-C, LBAP-F, LBAP-G, S7, UKBR, WBA	PC, UA, NA

Species Name	Grid Reference	Date	Recorder(s)	Abundance	Record/Sample Type	Site Name	Notes	Dataset ID	Lists	V
<i>Passer domesticus</i> (House Sparrow / Aderyn y To)	SJ2762	28/05/2009	Steven Davies			Padeswood	Birdtrack. Activity: H	D1297/025/01	BAP, LBAP-C, LBAP-F, LBAP-G, S7, UKBR, WBA	PC
<i>Passer domesticus</i> (House Sparrow / Aderyn y To)	SJ2864 (Approximate)	8 records, between 12/12/2007 and 27/08/2021	Recorder Name withheld (obsr1153095); Mr Glenn Morris; Anon; Trevor G Payne; Deborah Sainsbury; Dr Anne Brenchley	7; 1; 4; 2	Reported to recorder	3-9 Hawkesbury Road, Mold; Buckley pond; Buckley Flintshire; Buckley, NE; SJ2864 Buckley NE	Occurrence ID: NBN-GA000567-BGBW2008-21926695-139593571; Occurrence ID: NBN-GA000656-BGBW2009-16441583-106601333; Survey: Observer data; Birdtrack; Birdtrack.: Activity: H	D0346/002/01 , D1297/047/01 , D1852/001/01 , D1852/002/01 , D0062/008/01 , D1297/025/01 , D1297/040/01	BAP, LBAP-C, LBAP-F, LBAP-G, S7, UKBR, WBA	UA, PC, NA
<i>Passer domesticus</i> (House Sparrow / Aderyn y To)	SJ2564	2 records, between 26/01/2008 and 25/01/2009	Anon			Mold Flintshire	Occurrence ID: NBN-GA000567-BGBW2008-22041613-139367124; Occurrence ID: NBN-GA000656-BGBW2009-16440195-106602170	D1852/001/01 , D1852/002/01	BAP, LBAP-C, LBAP-F, LBAP-G, S7, UKBR, WBA	PC
<i>Passer domesticus</i> (House Sparrow / Aderyn y To)	SJ2865	2 records, between 26/01/2008 and 25/01/2009	Anon			Buckley Flintshire	Occurrence ID: NBN-GA000567-BGBW2008-21926700-139552440; Occurrence ID: NBN-GA000656-BGBW2009-16441770-106601361	D1852/001/01 , D1852/002/01	BAP, LBAP-C, LBAP-F, LBAP-G, S7, UKBR, WBA	PC
<i>Passer domesticus</i> (House Sparrow / Aderyn y To)	SJ2565	2 records, between 26/01/2008 and 25/01/2009	Anon			Mold Flintshire	Occurrence ID: NBN-GA000567-BGBW2008-22041589-139345199; Occurrence ID: NBN-GA000656-BGBW2009-16440010-106602117	D1852/001/01 , D1852/002/01	BAP, LBAP-C, LBAP-F, LBAP-G, S7, UKBR, WBA	PC

Species Name	Grid Reference	Date	Recorder(s)	Abundance	Record/Sample Type	Site Name	Notes	Dataset ID	Lists	V
<i>Passer domesticus</i> (House Sparrow / Aderyn y To)	SJ2563	2 records, between 26/01/2008 and 25/01/2009	Anon			Mold Flintshire	Occurrence ID: NBN-GA000567-BGBW2008-22041612-139262181; Occurrence ID: NBN-GA000656-BGBW2009-16440097-106602223	D1852/001/01 , D1852/002/01	BAP, LBAP-C, LBAP-F, LBAP-G, S7, UKBR, WBA	PC
<i>Passer domesticus</i> (House Sparrow / Aderyn y To)	SJ2664	2 records, between 26/01/2008 and 25/01/2009	Anon			Mold Flintshire	Occurrence ID: NBN-GA000567-BGBW2008-22041622-139391552; Occurrence ID: NBN-GA000656-BGBW2009-16440420-106601878	D1852/001/01 , D1852/002/01	BAP, LBAP-C, LBAP-F, LBAP-G, S7, UKBR, WBA	PC
<i>Passer domesticus</i> (House Sparrow / Aderyn y To)	SJ2863	5 records, between 13/04/2004 and 08/04/2009	Anon; Glyn Neville Roberts; Jim Hulse	63; 73; 2	Reported to recorder	Buckley Flintshire; Buckley, SE	Occurrence ID: NBN-GA000567-BGBW2008-21926696-139534320; Occurrence ID: NBN-GA000656-BGBW2009-16441832-106602067; BBS. Survey: Observer data; Activity: B. Survey: Observer data	D1852/001/01 , D1852/002/01 , D0062/008/01	BAP, LBAP-C, LBAP-F, LBAP-G, S7, UKBR, WBA	PC, NA
<i>Passer domesticus</i> (House Sparrow / Aderyn y To)	SJ2663	2 records, between 26/01/2008 and 25/01/2009	Anon			Mold Flintshire	Occurrence ID: NBN-GA000567-BGBW2008-22041621-139499001; Occurrence ID: NBN-GA000656-BGBW2009-16440658-106601347	D1852/001/01 , D1852/002/01	BAP, LBAP-C, LBAP-F, LBAP-G, S7, UKBR, WBA	PC
<i>Passer domesticus</i> (House Sparrow / Aderyn y To)	SJ2462	26/01/2008 to 27/01/2008	Anon			Mold Flintshire	Occurrence ID: NBN-GA000567-BGBW2008-22041564-139603192	D1852/001/01	BAP, LBAP-C, LBAP-F, LBAP-G, S7, UKBR, WBA	PC

Species Name	Grid Reference	Date	Recorder(s)	Abundance	Record/Sample Type	Site Name	Notes	Dataset ID	Lists	V
<i>Passer domesticus</i> (House Sparrow / Aderyn y To)	SJ2765	2 records, between 26/01/2008 and 25/01/2009	Anon			Buckley Flintshire	Occurrence ID: NBN-GA000567-BGBW2008-21926690-139393792; Occurrence ID: NBN-GA000656-BGBW2009-16441152-106601331	D1852/001/01 , D1852/002/01	BAP, LBAP-C, LBAP-F, LBAP-G, S7, UKBR, WBA	PC
<i>Passer domesticus</i> (House Sparrow / Aderyn y To)	SJ2624864318	23/03/2011	Jim Hulse	6	Reported to recorder	Mynydd Isa, E	Survey: Observer data	D0062/008/01	BAP, LBAP-C, LBAP-F, LBAP-G, S7, UKBR, WBA	NA
<i>Passer domesticus</i> (House Sparrow / Aderyn y To)	SJ2665	2 records, between 12/12/2007 and 02/04/2011	Ian M Spence; Deborah Sainsbury	1 Male; 2	Reported to recorder	Alltami	Survey: Observer data; BirdTrack	D0062/008/01 , D1297/025/01	BAP, LBAP-C, LBAP-F, LBAP-G, S7, UKBR, WBA	NA, PC
<i>Passer domesticus</i> (House Sparrow / Aderyn y To)	SJ2596264797	31/08/2011	Jim Hulse	3	Reported to recorder	Mold, Mynydd Isa	Activity: H. Survey: Observer data	D0062/008/01	BAP, LBAP-C, LBAP-F, LBAP-G, S7, UKBR, WBA	NA
<i>Passer domesticus</i> (House Sparrow / Aderyn y To)	SJ2626364163	01/06/2011	Jim Hulse	11	Reported to recorder	Mynydd Isa, E	Activity: H. Survey: Observer data	D0062/008/01	BAP, LBAP-C, LBAP-F, LBAP-G, S7, UKBR, WBA	NA
<i>Passer montanus</i> (Tree Sparrow / Golfan y Mynydd)	SJ2764	29/12/2004	Anon (BirdGuides)	11	Reported to recorder	Buckley	Survey: Birdguides data	D0062/008/01	BAP, LBAP-A, LBAP-C, LBAP-D, LBAP-F, LBAP-G, RL-VU, S7, UKBR, WBR	NA
<i>Phoenicurus ochruros</i> (Black Redstart / Tingoch Du)	SJ287640 (Approximate)	3 records, between 22/01/2018 and 13/02/2018	Kate Wilson	3 Female; 2 Female; 1 Female		Lane End		D1531/001/01	Bern2, LBAP-G, RL-EN, RL-NT, UKBA, WBA, WCA1.1	PC
<i>Pipistrellus</i> (Pipistrelle Bat species)	SJ2563	04/06/1998	Anon	1		-Withheld-	-Withheld-	D1486/001/01	Bern2, Bonn2, CHS2, HDi4, S7, WCA5	NA

Species Name	Grid Reference	Date	Recorder(s)	Abundance	Record/Sample Type	Site Name	Notes	Dataset ID	Lists	V
<i>Pipistrellus</i> (Pipistrelle Bat species)	SJ2564	14/07/2000	Anon	1		-Withheld-	-Withheld-	D1486/001/01	Bern2, Bonn2, CHS2, HDir4, S7, WCA5	NA
<i>Pipistrellus</i> (Pipistrelle Bat species)	SJ2763	14/08/2003	Anon	0		-Withheld-	-Withheld-	D1486/001/01	Bern2, Bonn2, CHS2, HDir4, S7, WCA5	NA
<i>Pipistrellus</i> (Pipistrelle Bat species)	SJ2764	15/06/2004	Anon	1		-Withheld-	-Withheld-	D1486/001/01	Bern2, Bonn2, CHS2, HDir4, S7, WCA5	NA
<i>Pipistrellus</i> (Pipistrelle Bat species)	SJ2763	25/07/2000	Anon			-Withheld-	-Withheld-	D1486/001/01	Bern2, Bonn2, CHS2, HDir4, S7, WCA5	NA
<i>Pipistrellus</i> (Pipistrelle Bat species)	SJ2763 (Estimated Centroid of Site)	21/04/2001	Greg Carson	1 Male	Bat Rescue	-Withheld-	-Withheld-	D0131/001/01	Bern2, Bonn2, CHS2, HDir4, S7, WCA5	PC
<i>Pipistrellus pipistrellus</i> (Pipistrelle / Ystlum Lleiaf)	SJ2464	Before ~ 31/12/1982	NCC Printout (TMJ)			-Withheld-	-Withheld-	D1072/001/02	Bern2, Bern3, Bonn2, CHS2, HDir4, LBAP-C, S7, WCA5	NA
<i>Pipistrellus pipistrellus</i> (Common Pipistrelle)	SJ2663	3 records, between 26/05/2015 and 22/06/2015	Mike Freeman; N/A			-Withheld-	-Withheld-	D1669/001/01	Bonn2, CHS2, HDir4, LBAP-A, LBAP-D, LBAP-F, LBAP-G, LBAP-S, S7, WCA5	PC
<i>Pipistrellus pipistrellus</i> (Common Pipistrelle)	SJ2764	08/06/2007	Amanda Davies	1 (Exact)		-Withheld-	-Withheld-	D1923/001/01	Bonn2, CHS2, HDir4, LBAP-A, LBAP-D, LBAP-F, LBAP-G, LBAP-S, S7, WCA5	NA
<i>Pipistrellus pipistrellus</i> (Common Pipistrelle)	SJ2464	5 records, between 04/06/2003 and 30/08/2005	Greg Carson	Adult Male (Estimate); 10 (Exact); 1 Juvenile (Exact)		-Withheld-	-Withheld-	D1923/001/01	Bonn2, CHS2, HDir4, LBAP-A, LBAP-D, LBAP-F, LBAP-G, LBAP-S, S7, WCA5	NA

Species Name	Grid Reference	Date	Recorder(s)	Abundance	Record/Sample Type	Site Name	Notes	Dataset ID	Lists	V
<i>Pipistrellus pipistrellus</i> (Common Pipistrelle)	SJ2663	06/09/1993	Anon			-Withheld-	-Withheld-	D1486/001/01	Bonn2, CHS2, HDir4, LBAP-A, LBAP-D, LBAP-F, LBAP-G, LBAP-S, S7, WCA5	NA
<i>Pipistrellus pipistrellus</i> (Common Pipistrelle)	SJ2564	12/06/1999	Anon	1		-Withheld-	-Withheld-	D1486/001/01	Bonn2, CHS2, HDir4, LBAP-A, LBAP-D, LBAP-F, LBAP-G, LBAP-S, S7, WCA5	NA
<i>Pipistrellus pipistrellus</i> (Common Pipistrelle)	SJ2663	12/08/1992	Anon			-Withheld-	-Withheld-	D1486/001/01	Bonn2, CHS2, HDir4, LBAP-A, LBAP-D, LBAP-F, LBAP-G, LBAP-S, S7, WCA5	NA
<i>Pipistrellus pipistrellus</i> (Common Pipistrelle)	SJ2663	15/07/1998	Anon			-Withheld-	-Withheld-	D1486/001/01	Bonn2, CHS2, HDir4, LBAP-A, LBAP-D, LBAP-F, LBAP-G, LBAP-S, S7, WCA5	NA
<i>Pipistrellus pipistrellus</i> (Common Pipistrelle)	SJ2764	23/08/1994	Anon	1		-Withheld-	-Withheld-	D1486/001/01	Bonn2, CHS2, HDir4, LBAP-A, LBAP-D, LBAP-F, LBAP-G, LBAP-S, S7, WCA5	NA
<i>Pipistrellus pipistrellus</i> (Common Pipistrelle)	SJ2564	26/07/1990	Anon	60		-Withheld-	-Withheld-	D1486/001/01	Bonn2, CHS2, HDir4, LBAP-A, LBAP-D, LBAP-F, LBAP-G, LBAP-S, S7, WCA5	NA
<i>Pipistrellus pipistrellus</i> (Common Pipistrelle)	SJ2563	19/01/1988	Anon	1		-Withheld-	-Withheld-	D1486/001/01	Bonn2, CHS2, HDir4, LBAP-A, LBAP-D, LBAP-F, LBAP-G, LBAP-S, S7, WCA5	NA

Species Name	Grid Reference	Date	Recorder(s)	Abundance	Record/Sample Type	Site Name	Notes	Dataset ID	Lists	V
<i>Pipistrellus pipistrellus</i> (Common Pipistrelle)	SJ2664	27 records, between 30/08/2018 and 13/09/2018	Anon; Stewart Bradshaw; Chris Ryan	2; 5; 1	Bat detector	-Withheld-	-Withheld-	D1669/004/01	Bonn2, CHS2, HDir4, LBAP-A, LBAP-D, LBAP-F, LBAP-G, LBAP-S, S7, WCA5	PC
<i>Pipistrellus pipistrellus</i> (Common Pipistrelle)	SJ2763 (<i>Observation Point Grid Reference</i>)	16/08/2019	Jacob Hall	1 Adult		-Withheld-	-Withheld-	D1117/001/01	Bonn2, CHS2, HDir4, LBAP-A, LBAP-D, LBAP-F, LBAP-G, LBAP-S, S7, WCA5	PC
<i>Pipistrellus pipistrellus</i> (Pipistrelle / Ystlum Lleiaf)	SJ2463	30/07/2012	Jonny Hulson	2		-Withheld-	-Withheld-	D1682/001/03	Bern2, Bern3, Bonn2, CHS2, HDir4, LBAP-C, S7, WCA5	NA
<i>Pipistrellus pipistrellus</i> (Common Pipistrelle)	SJ2463	4 records, between 15/07/2012 and 30/07/2016	Jonny Hulson; Recorder Name Undisclosed	26; 14; 12; 7		-Withheld-	-Withheld-	D1682/001/03	Bonn2, CHS2, HDir4, LBAP-A, LBAP-D, LBAP-F, LBAP-G, LBAP-S, S7, WCA5	NA
<i>Pipistrellus pipistrellus</i> (Common Pipistrelle)	SJ2764 (<i>Estimated (From Recorder's Map)</i>)	Summer 2003	Anon		Bat detector	-Withheld-	-Withheld-	D0026/029/01	Bonn2, CHS2, HDir4, LBAP-A, LBAP-D, LBAP-F, LBAP-G, LBAP-S, S7, WCA5	NA
<i>Pipistrellus pipistrellus</i> (Common Pipistrelle)	SJ2764 (<i>Estimated (From Recorder's Map)</i>)	Summer 2003	Anon		Bat detector	-Withheld-	-Withheld-	D0026/029/01	Bonn2, CHS2, HDir4, LBAP-A, LBAP-D, LBAP-F, LBAP-G, LBAP-S, S7, WCA5	NA
<i>Pipistrellus pipistrellus</i> (Common Pipistrelle)	SJ2764 (<i>Estimated (From Recorder's Map)</i>)	Summer 2003	Anon		Bat detector	-Withheld-	-Withheld-	D0026/029/01	Bonn2, CHS2, HDir4, LBAP-A, LBAP-D, LBAP-F, LBAP-G, LBAP-S, S7, WCA5	NA

Species Name	Grid Reference	Date	Recorder(s)	Abundance	Record/Sample Type	Site Name	Notes	Dataset ID	Lists	V
<i>Pipistrellus pipistrellus</i> (Common Pipistrelle)	SJ2764 (Estimated (From Recorder's Map))	Summer 2003	Anon		Bat detector	-Withheld-	-Withheld-	D0026/029/01	Bonn2, CHS2, HDir4, LBAP-A, LBAP-D, LBAP-F, LBAP-G, LBAP-S, S7, WCA5	NA
<i>Pipistrellus pipistrellus</i> (Common Pipistrelle)	SJ2764 (Estimated (From Recorder's Map))	Summer 2003	Anon		Bat detector	-Withheld-	-Withheld-	D0026/029/01	Bonn2, CHS2, HDir4, LBAP-A, LBAP-D, LBAP-F, LBAP-G, LBAP-S, S7, WCA5	NA
<i>Pipistrellus pygmaeus</i> (Soprano Pipistrelle)	SJ2663	26/05/2015 to 22/06/2015	N/A			-Withheld-	-Withheld-	D1669/001/01	BAP, Bern2, Bonn2, CHS2, HDir4, LBAP-A, LBAP-D, LBAP-F, LBAP-G, LBAP-S, S7, WCA5	PC
<i>Pipistrellus pygmaeus</i> (Soprano Pipistrelle)	SJ2664	6 records, between 30/08/2018 and 13/09/2018	Stewart Bradshaw; Anon; Chris Ryan	1	Bat detector	-Withheld-	-Withheld-	D1669/004/01	BAP, Bern2, Bonn2, CHS2, HDir4, LBAP-A, LBAP-D, LBAP-F, LBAP-G, LBAP-S, S7, WCA5	PC
<i>Pipistrellus pygmaeus</i> (Soprano Pipistrelle)	SJ2463	3 records, between 15/07/2012 and 15/07/2016	Jonny Hulson; Recorder Name Undisclosed	25; 1; 3		-Withheld-	-Withheld-	D1682/001/03	BAP, Bern2, Bonn2, CHS2, HDir4, LBAP-A, LBAP-D, LBAP-F, LBAP-G, LBAP-S, S7, WCA5	NA
<i>Plecotus auritus</i> (Brown Long-eared Bat / Ystlum Hirglust)	SJ2663	26/05/2015 to 22/06/2015	N/A			-Withheld-	-Withheld-	D1669/001/01	BAP, Bern2, Bonn2, CHS2, HDir4, LBAP-A, LBAP-C, LBAP-D, LBAP-F, LBAP-G, S7, WCA5	PC
<i>Plecotus auritus</i> (Brown Long-eared Bat / Ystlum Hirglust)	SJ2664	2 records, between 30/08/2018 and 12/09/2018	Stewart Bradshaw; Anon		Bat detector	-Withheld-	-Withheld-	D1669/004/01	BAP, Bern2, Bonn2, CHS2, HDir4, LBAP-A, LBAP-C, LBAP-D, LBAP-F, LBAP-G, S7, WCA5	PC
<i>Poecile palustris</i> (Marsh Tit / Titw'r Wern)	SJ2761	24/01/2009 to 25/01/2009	Anon				Occurrence ID: NBN-GA000656-BGBW2009-16441085-106729639	D1852/002/01	BAP, Bern2, LBAP-C, LBAP-D, LBAP-F, LBAP-G, RL-VU, S7, UKBR, WBR	PC

Species Name	Grid Reference	Date	Recorder(s)	Abundance	Record/Sample Type	Site Name	Notes	Dataset ID	Lists	V
<i>Prunella modularis</i> (Dunnock / Llwyd y Gwrych)	SJ281628 (Estimated Centroid of Site)	23/05/1985	Dawn Gray and Janice Butler		Live Sighting	Bistre Farm Wood		D1239/016/01	BAP, Bern2, LBAP-C, S7, UKBA	PC
<i>Prunella modularis</i> (Dunnock / Llwyd y Gwrych)	SJ273650 (Estimated Centroid of Site); Supplied by Original Recorder (Checked))	2 records, both on 05/07/1985	Amanda Gall and David Harpley; Anon		Live Sighting	Common west of Buckley Mountain/ The Willows; SSSI: Buckley Claypits And Commons; The Willows		D1239/016/01 , D0026/032/01	BAP, Bern2, LBAP-C, S7, UKBA	PC, NA
<i>Prunella modularis</i> (Dunnock / Llwyd y Gwrych)	SJ261634 (Selected from Interactive Map)	2 records, between 06/01/2016 and 11/01/2016	Stuart Blundell	1 Adult; 3 Full-Grown		Buckley	11.30am Singing on top of roadside hedge; 1.45pm in thicket between gardens with wing-flicking and chasing each other	D1117/001/01	BAP, Bern2, LBAP-C, S7, UKBA	PC
<i>Prunella modularis</i> (Dunnock / Llwyd y Gwrych)	SJ264631 (Selected from Interactive Map)	5 records, between 27/12/2011 and 02/02/2016	Stuart Blundell	1 Full-Grown; 1 Adult; 2 Adult		Buckley; Well Street, Buckley	11.15am in roadside hedge and feeding by roadside grass verge; 11.05am. In hedge opposite Well Lane; 3pm Feeding in gravel by road, near to where Lesser Redpoll was feeding; 1.30pm Singing into strong wind and sleet on top of roadside hedge.; 11.50am, one flew across road into hedge followed by the second a few moments later.	D1117/001/01	BAP, Bern2, LBAP-C, S7, UKBA	PC
<i>Prunella modularis</i> (Dunnock / Llwyd y Gwrych)	SJ261633 (Selected from Interactive Map)	13/01/2016	Stuart Blundell	2 Full-Grown		Buckley	11.20am in roadside bushes by public footpath	D1117/001/01	BAP, Bern2, LBAP-C, S7, UKBA	PC

Species Name	Grid Reference	Date	Recorder(s)	Abundance	Record/Sample Type	Site Name	Notes	Dataset ID	Lists	V
<i>Prunella modularis</i> (Dunnock / Llwyd y Gwrych)	SJ266632 (Selected from Interactive Map)	20/01/2016	Stuart Blundell	2 Adult		Buckley	11.55am In roadside hawthorn bush	D1117/001/01	BAP, Bern2, LBAP-C, S7, UKBA	PC
<i>Prunella modularis</i> (Dunnock / Llwyd y Gwrych)	SJ262634 (Selected from Interactive Map)	28/01/2016	Stuart Blundell	1 Adult		Buckley	11am singing in tree in field, by footpath.	D1117/001/01	BAP, Bern2, LBAP-C, S7, UKBA	PC
<i>Prunella modularis</i> (Dunnock / Llwyd y Gwrych)	SJ2763	3 records, between 11/12/2007 and 29/04/2009	Ian M Spence; Anon; Malcolm Down	1	Reported to recorder	Buckley, Nant Mawr	singing. Survey: Observer data; Occurrence ID: NBN-GA000656-BGBW2009-16440908-106166726; Activity: ON. Survey: Observer data	D0062/008/01 , D1852/002/01	BAP, Bern2, LBAP-C, S7, UKBA	NA, PC
<i>Prunella modularis</i> (Dunnock / Llwyd y Gwrych)	SJ2764	3 records, between 24/01/2009 and 28/11/2010	Andrew Wallbank; Anon	1	Reported to recorder	Buckley	Survey: Observer data; Occurrence ID: NBN-GA000656-BGBW2009-16441087-106165778	D0062/008/01 , D1852/002/01	BAP, Bern2, LBAP-C, S7, UKBA	NA, PC
<i>Prunella modularis</i> (Dunnock / Llwyd y Gwrych)	SJ2864 (Approximate)	7 records, between 24/01/2009 and 09/06/2020	Martin G Williams; Anon; Deborah Sainsbury; Trevor G Payne; Dr Anne Brenchley	2; 3; 1	Reported to recorder	Buckley, NE; SJ2864 Buckley NE	Survey: Observer data; Occurrence ID: NBN-GA000656-BGBW2009-16441583-106165744; Birdtrack. Activity: B; BirdTrack; BirdTrack. Activity: S	D0062/008/01 , D1852/002/01 , D1297/025/01 , D1297/040/01	BAP, Bern2, LBAP-C, S7, UKBA	NA, PC
<i>Prunella modularis</i> (Dunnock / Llwyd y Gwrych)	SJ285644	April 2021	David E Wilson			Buckley		D1117/001/01	BAP, Bern2, LBAP-C, S7, UKBA	UA
<i>Prunella modularis</i> (Dunnock / Llwyd y Gwrych)	SJ273646 (Estimated Centroid of Site)	2003	Anon			Buckley; Field Farm	Breeding confirmed	D0026/029/01	BAP, Bern2, LBAP-C, S7, UKBA	NA

Species Name	Grid Reference	Date	Recorder(s)	Abundance	Record/Sample Type	Site Name	Notes	Dataset ID	Lists	V
<i>Prunella modularis</i> (Dunnock / Llwyd y Gwrych)	SJ2761 (Supplied by Original Recorder; Approximate)	17 records, between January 2009 and 03/01/2020	Robert G. Thorne; Mr G N Roberts; Glyn Neville Roberts; Anon; Mr Glyn Roberts	1; 3; 2		Hartsheath; Padeswood; Padeswood, S	BirdTrack. Activity: P; BirdTrack; Occurrence ID: NBN-GA000656-BGBW2009-16441085-106166846	D1234/003/01 , D1297/027/01 , D1297/025/01 , D1852/002/01 , D1297/040/01	BAP, Bern2, LBAP-C, S7, UKBA	PC
<i>Prunella modularis</i> (Dunnock / Llwyd y Gwrych)	SJ266633 (Selected from Interactive Map)	27/12/2011	Stuart Blundell	1 Adult		Well Street, Buckley	11.40am flew into hedge by riding school	D1117/001/01	BAP, Bern2, LBAP-C, S7, UKBA	PC
<i>Prunella modularis</i> (Dunnock / Llwyd y Gwrych)	SJ265632	06/01/2012	Stuart Blundell	1 Adult		Well Street, Buckley	10.30am in hedgerow	D1117/001/01	BAP, Bern2, LBAP-C, S7, UKBA	PC
<i>Prunella modularis</i> (Dunnock / Llwyd y Gwrych)	SJ265637 (Selected from Interactive Map)	16/05/2012	Stuart Blundell	2 Adult		Buckley	11.05am. Pair feeding on lawn below bird feeder	D1117/001/01	BAP, Bern2, LBAP-C, S7, UKBA	PC
<i>Prunella modularis</i> (Dunnock / Llwyd y Gwrych)	SJ261619 (Estimated Centroid of Site)	03/05/2002	Greg Carson			Leeswood Bridge	Broad habitat type: Grassland and Marsh	D0227/002/01	BAP, Bern2, LBAP-C, S7, UKBA	PC
<i>Prunella modularis</i> (Dunnock / Llwyd y Gwrych)	SJ287640 (Approximate)	5 records, between 06/06/2019 and 25/01/2022	Kate Wilson	1 Full-Grown; 1; 2		Lane End		D1531/001/01	BAP, Bern2, LBAP-C, S7, UKBA	PC, UA
<i>Prunella modularis</i> (Dunnock / Llwyd y Gwrych)	SJ2464	3 records, between 24/01/2009 and 10/09/2019	Mr Glenn Morris; Mr G E Morris; Anon	1; 4		Mold NW	Occurrence ID: NBN-GA000656-BGBW2009-16439617-106166595	D1297/027/01 , D1297/020/01 , D1852/002/01	BAP, Bern2, LBAP-C, S7, UKBA	PC

Species Name	Grid Reference	Date	Recorder(s)	Abundance	Record/Sample Type	Site Name	Notes	Dataset ID	Lists	V
<i>Prunella modularis</i> (Dunnock / Llwyd y Gwrych)	SJ2562	16/06/2015	Trevor G Payne	1		Mold, Pentrehobin	BirdTrack. Activity: S	D1297/025/01	BAP, Bern2, LBAP-C, S7, UKBA	PC
<i>Prunella modularis</i> (Dunnock / Llwyd y Gwrych)	SJ2463	4 records, between 24/01/2009 and 12/05/2016	Giles RM Pepler; Anon; Malcolm Down	1	Reported to recorder	Mold, SE	BirdTrack; Occurrence ID: NBN-GA000656-BGBW2009-16439359-106165989; From Atlas Roving Records. Activity: ON. Survey: Observer data; Activity: ON. Survey: Observer data	D1297/025/01 , D1852/002/01 , D0062/008/01	BAP, Bern2, LBAP-C, S7, UKBA	PC, NA
<i>Prunella modularis</i> (Dunnock / Llwyd y Gwrych)	SJ2563	24/01/2009 to 25/01/2009	Anon				Occurrence ID: NBN-GA000656-BGBW2009-16440097-106166913	D1852/002/01	BAP, Bern2, LBAP-C, S7, UKBA	PC
<i>Prunella modularis</i> (Dunnock / Llwyd y Gwrych)	SJ2664	24/01/2009 to 25/01/2009	Anon				Occurrence ID: NBN-GA000656-BGBW2009-16440465-106166644	D1852/002/01	BAP, Bern2, LBAP-C, S7, UKBA	PC
<i>Prunella modularis</i> (Dunnock / Llwyd y Gwrych)	SJ2863	3 records, between 13/04/2004 and 25/01/2009	Anon; Glyn Neville Roberts	8; 9	Reported to recorder	Buckley, SE	Occurrence ID: NBN-GA000656-BGBW2009-16441582-106166867; BBS. Survey: Observer data	D1852/002/01 , D0062/008/01	BAP, Bern2, LBAP-C, S7, UKBA	PC, NA
<i>Prunella modularis</i> (Dunnock / Llwyd y Gwrych)	SJ2662	24/01/2009 to 25/01/2009	Anon				Occurrence ID: NBN-GA000656-BGBW2009-16440510-106166305	D1852/002/01	BAP, Bern2, LBAP-C, S7, UKBA	PC
<i>Prunella modularis</i> (Dunnock / Llwyd y Gwrych)	SJ2564	24/01/2009 to 25/01/2009	Anon				Occurrence ID: NBN-GA000656-BGBW2009-16440150-106166365	D1852/002/01	BAP, Bern2, LBAP-C, S7, UKBA	PC

Species Name	Grid Reference	Date	Recorder(s)	Abundance	Record/Sample Type	Site Name	Notes	Dataset ID	Lists	V
<i>Prunella modularis</i> (Dunnock / Llwyd y Gwrych)	SJ2565	24/01/2009 to 25/01/2009	Anon				Occurrence ID: NBN-GA000656-BGBW2009-16440010-106166711	D1852/002/01	BAP, Bern2, LBAP-C, S7, UKBA	PC
<i>Prunella modularis</i> (Dunnock / Llwyd y Gwrych)	SJ2663	24/01/2009 to 25/01/2009	Anon				Occurrence ID: NBN-GA000656-BGBW2009-16440850-106166797	D1852/002/01	BAP, Bern2, LBAP-C, S7, UKBA	PC
<i>Prunella modularis</i> (Dunnock / Llwyd y Gwrych)	SJ2865	24/01/2009 to 25/01/2009	Anon				Occurrence ID: NBN-GA000656-BGBW2009-16441770-106165815	D1852/002/01	BAP, Bern2, LBAP-C, S7, UKBA	PC
<i>Prunella modularis</i> (Dunnock / Llwyd y Gwrych)	SJ2765	24/01/2009 to 25/01/2009	Anon				Occurrence ID: NBN-GA000656-BGBW2009-16441152-106165741	D1852/002/01	BAP, Bern2, LBAP-C, S7, UKBA	PC
<i>Pyrrhula pyrrhula</i> (Bullfinch / Coch y Berllan)	SJ256638 (Selected from Interactive Map)	12/07/2014	Stuart Blundell	1 Adult Female		Mynydd Isa	7.45am flew across road and landed on top of small hedge by pavement.	D1117/001/01	BAP, LBAP-C, LBAP-D, LBAP-F, LBAP-G, S7, UKBA, WBR	PC
<i>Pyrrhula pyrrhula</i> (Bullfinch / Coch y Berllan)	SJ261633 (Selected from Interactive Map)	05/06/2011	Stuart Blundell	1 Adult Male		Rose Lane, Buckley	12.05pm	D1117/001/01	BAP, LBAP-C, LBAP-D, LBAP-F, LBAP-G, S7, UKBA, WBR	PC
<i>Pyrrhula pyrrhula</i> (Bullfinch / Coch y Berllan)	SJ267634 (Selected from Interactive Map)	11/05/2017	Stuart Blundell	1 Adult Male		Buckley	11.40am In tree by footpath	D1117/001/01	BAP, LBAP-C, LBAP-D, LBAP-F, LBAP-G, S7, UKBA, WBR	PC
<i>Pyrrhula pyrrhula</i> (Bullfinch / Coch y Berllan)	SJ287640 (Approximate)	4 records, between 03/12/2019 and 25/01/2022	Kate Wilson	2 Full-Grown; 11; 1		Lane End		D1531/001/01	BAP, LBAP-C, LBAP-D, LBAP-F, LBAP-G, S7, UKBA, WBR	PC, UA

Species Name	Grid Reference	Date	Recorder(s)	Abundance	Record/Sample Type	Site Name	Notes	Dataset ID	Lists	V
<i>Pyrrhula pyrrhula</i> (Bullfinch / Coch y Berllan)	SJ2761 (Approximate)	12 records, between 24/01/2009 and 21/03/2020	Mr G N Roberts; Glyn Neville Roberts; Anon; Mr Glyn Roberts	1; 2; 4		Padeswood;R. Alun Pontblyddyn;Padeswood, S	BirdTrack. Activity: P; BirdTrack; Occurrence ID: NBN-GA000656-BGBW2009-16441085-105744827	D1297/027/01 , D1297/025/01 , D1852/002/01 , D1297/040/01	BAP, LBAP-C, LBAP-D, LBAP-F, LBAP-G, S7, UKBA, WBR	PC
<i>Pyrrhula pyrrhula</i> (Bullfinch / Coch y Berllan)	SJ264631 (Selected from Interactive Map)	2 records, between 06/05/2016 and 28/01/2017	Stuart Blundell	1 Adult Male; 2 Adult		Buckley	2.46pm in roadside hedge - flying ahead as I walked up Well Street; 10.00am Pair feeding in small thicket on corner of Rose Lane and track	D1117/001/01	BAP, LBAP-C, LBAP-D, LBAP-F, LBAP-G, S7, UKBA, WBR	PC
<i>Pyrrhula pyrrhula</i> (Bullfinch / Coch y Berllan)	SJ262632 (Selected from Interactive Map)	12/02/2017	Stuart Blundell	1 Adult Female		Buckley	11.45am Flew from hedge across the road.	D1117/001/01	BAP, LBAP-C, LBAP-D, LBAP-F, LBAP-G, S7, UKBA, WBR	PC
<i>Pyrrhula pyrrhula</i> (Bullfinch / Coch y Berllan)	SJ2463	2 records, between 27/06/2011 and 12/05/2016	Giles RM Pepler; Malcolm Down	1	Reported to recorder	Mold, SE	BirdTrack; From Atlas Roving Records. Activity: FL. Survey: Observer data	D1297/025/01 , D0062/008/01	BAP, LBAP-C, LBAP-D, LBAP-F, LBAP-G, S7, UKBA, WBR	PC, NA
<i>Pyrrhula pyrrhula</i> (Bullfinch / Coch y Berllan)	SJ2664	2 records, between 24/01/2009 and 03/06/2014	David M Hytch; Anon	1		Mynydd Isa, E	BirdTrack; Occurrence ID: NBN-GA000656-BGBW2009-16440369-105744535	D1297/025/01 , D1852/002/01	BAP, LBAP-C, LBAP-D, LBAP-F, LBAP-G, S7, UKBA, WBR	PC
<i>Pyrrhula pyrrhula</i> (Bullfinch / Coch y Berllan)	SJ273646 (Estimated Centroid of Site))	2003	Anon			Buckley; Field Farm	Breeding confirmed	D0026/029/01	BAP, LBAP-C, LBAP-D, LBAP-F, LBAP-G, S7, UKBA, WBR	NA
<i>Pyrrhula pyrrhula</i> (Bullfinch / Coch y Berllan)	SJ2464	26/04/2015	Mr G E Morris	2		Mold NW		D1297/020/01	BAP, LBAP-C, LBAP-D, LBAP-F, LBAP-G, S7, UKBA, WBR	PC
<i>Pyrrhula pyrrhula</i> (Bullfinch / Coch y Berllan)	SJ2565	24/01/2009 to 25/01/2009	Anon				Occurrence ID: NBN-GA000656-BGBW2009-16440100-105743771	D1852/002/01	BAP, LBAP-C, LBAP-D, LBAP-F, LBAP-G, S7, UKBA, WBR	PC
<i>Pyrrhula pyrrhula</i> (Bullfinch / Coch y Berllan)	SJ2663	2 records, both on 01/04/2009	Julie Rogers	1 Female; 1 Male	Reported to recorder	Buckley, SW	Survey: Observer data	D0062/008/01	BAP, LBAP-C, LBAP-D, LBAP-F, LBAP-G, S7, UKBA, WBR	NA

Species Name	Grid Reference	Date	Recorder(s)	Abundance	Record/Sample Type	Site Name	Notes	Dataset ID	Lists	V
<i>Pyrrhula pyrrhula</i> (Bullfinch / Coch y Berllan)	SJ2665	03/06/2004	Anne Brenchley	1 Male	Reported to recorder	Alltami	Survey: Observer data	D0062/008/01	BAP, LBAP-C, LBAP-D, LBAP-F, LBAP-G, S7, UKBA, WBR	NA
<i>Pyrrhula pyrrhula</i> (Bullfinch / Coch y Berllan)	SJ2564	07/02/2007	Alun Evans	1 Male	Reported to recorder	Mold, Mynydd Isa	Survey: Observer data	D0062/008/01	BAP, LBAP-C, LBAP-D, LBAP-F, LBAP-G, S7, UKBA, WBR	NA
<i>Pyrrhula pyrrhula</i> (Bullfinch / Coch y Berllan)	SJ2764	3 records, between 04/06/2010 and 05/12/2012	Andrew Wallbank; Glyn Neville Roberts	1 Male; 6	Reported to recorder	Buckley	Survey: Observer data; BirdTrack	D0062/008/01 , D1297/025/01	BAP, LBAP-C, LBAP-D, LBAP-F, LBAP-G, S7, UKBA, WBR	NA, PC
<i>Pyrrhula pyrrhula</i> (Bullfinch / Coch y Berllan)	SJ2864	3 records, between 24/03/2009 and 10/11/2009	Steven Davies; Deborah Sainsbury; Glyn Neville Roberts	5; 7		Buckley, NE	Birdtrack	D1297/025/01	BAP, LBAP-C, LBAP-D, LBAP-F, LBAP-G, S7, UKBA, WBR	PC
<i>Pyrrhula pyrrhula</i> (Bullfinch / Coch y Berllan)	SJ2762 (Approximate)	3 records, between 01/06/2020 and 13/06/2020	Ms Julie Rogers			Station Lane Padeswood		D1297/040/01	BAP, LBAP-C, LBAP-D, LBAP-F, LBAP-G, S7, UKBA, WBR	PC
<i>Rana temporaria</i> (Common Frog / Broga)	SJ2729364967 (GPS Reading)	07/07/2003	Jan Wilkinson	Tadpole/Larvae/Eft		Pond BCC41		D1045/001/01	Bern3, HDir5, LBAP-A, LBAP-C, LBAP-F, LBAP-T, WCA5	NA
<i>Rana temporaria</i> (Common Frog / Broga)	SJ253643	1984	Pulford, E.A.			Mold, 1km E		D1076/001/02	Bern3, HDir5, LBAP-A, LBAP-C, LBAP-F, LBAP-T, WCA5	NA
<i>Rana temporaria</i> (Common Frog / Broga)	SJ277645	1984	Pulford, E.A.			Buckley		D1076/001/02	Bern3, HDir5, LBAP-A, LBAP-C, LBAP-F, LBAP-T, WCA5	NA
<i>Rana temporaria</i> (Common Frog / Broga)	SJ252638	1984	Pulford, E.A.			Mold, 1km E		D1076/001/02	Bern3, HDir5, LBAP-A, LBAP-C, LBAP-F, LBAP-T, WCA5	NA

Species Name	Grid Reference	Date	Recorder(s)	Abundance	Record/Sample Type	Site Name	Notes	Dataset ID	Lists	V
<i>Rana temporaria</i> (Common Frog / Broga)	SJ273650 (Estimated Centroid of Site); Supplied by Original Recorder (Checked))	2 records, both on 05/07/1985	Amanda Gall and David Harpley; Anon		Live Sighting	Common west of Buckley Mountain/ The Willows; SSSI: Buckley Claypits And Commons; The Willows	Common Frog + Tadpoles	D1239/016/01 , D0026/032/01	Bern3, HDir5, LBAP-A, LBAP-C, LBAP-F, LBAP-T, WCA5	PC
<i>Rana temporaria</i> (Common Frog / Broga)	SJ2710265245 (Selected from Interactive Map)	3 records, between 05/04/2010 and 10/04/2018	Alistair Hemphill; Amanda Davies; Tim Johnson; Ste Lewis; Alistair Hemphill; Amanda Davies; Jennifer Butler	Frog Spawn; 4 Adult (Sex Unknown); 1 Male	Torch Count	Buckley - Lower Common: BCC40		D1320/014/01	Bern3, HDir5, LBAP-A, LBAP-C, LBAP-F, LBAP-T, WCA5	NA
<i>Rana temporaria</i> (Common Frog / Broga)	SJ2735664997 (Selected from Interactive Map)	6 records, between 06/04/2006 and 13/04/2021	Amanda Davies; Alistair Hemphill; Alistair Hemphill; Amanda Davies; Tim Johnson; Ste Lewis; Tom Woodall; Gill Seddon; Matthew Ellis; Paul Day; Sam Dyer; Alistair Hemphill; Amanda Davies; Jennifer B...	Frog Spawn; 1 Adult (Sex Unknown); 1 Adult Male; Larva/Tadpole; 2 Male; Frog Spawn	Torch Count	Buckley - Lower Common: BCC42	1 dead	D1320/014/01	Bern3, HDir5, LBAP-A, LBAP-C, LBAP-F, LBAP-T, WCA5	NA
<i>Rana temporaria</i> (Common Frog / Broga)	SJ2739264967 (Selected from Interactive Map)	4 records, between 06/04/2006 and 24/04/2018	Amanda Davies; Alistair Hemphill; Neil Dudley; Ste Lewis; Tom Woodall; Gill Seddon; Alistair Hemphill; Amanda Davies; Jennifer Butler	Frog Spawn; 3 Adult (Sex Unknown); 1 Adult (Sex Unknown)	Torch Count	Buckley - Lower Common: BCC43		D1320/014/01	Bern3, HDir5, LBAP-A, LBAP-C, LBAP-F, LBAP-T, WCA5	NA
<i>Rana temporaria</i> (Common Frog / Broga)	SJ2719465075 (Selected from Interactive Map)	3 records, between 05/04/2016 and 10/04/2018	Amanda Davies; Alistair Hemphill; Amanda Davies; Jennifer Butler; Alistair Hemphill; Sarah Slater	2 Adult (Sex Unknown); 1 Adult (Sex Unknown); Frog Spawn; Frog Spawn	Torch Count	Buckley - Lower Common: BCC44		D1320/014/01	Bern3, HDir5, LBAP-A, LBAP-C, LBAP-F, LBAP-T, WCA5	NA
<i>Rana temporaria</i> (Common Frog / Broga)	SJ2710864881 (Selected from Interactive Map)	3 records, between 31/05/2016 and 24/04/2018	Mandy Cartwright; Louise Sawrey; Mel Reid; Jennifer Butler; Mandy Cartwright; Mandy Cartwright; George Simpson	1 Adult (Sex Unknown); 2 Adult (Sex Unknown)	Torch Count	Fields Farm: BCC334		D1320/014/01	Bern3, HDir5, LBAP-A, LBAP-C, LBAP-F, LBAP-T, WCA5	NA

Species Name	Grid Reference	Date	Recorder(s)	Abundance	Record/Sample Type	Site Name	Notes	Dataset ID	Lists	V
<i>Rana temporaria</i> (Common Frog / Broga)	SJ287640 (Approximate)	47 records, between 13/07/2017 and 05/04/2022	Kate Wilson; Graham Davies; Naomi Chapple-Parry; Paul Furnborough; Martin Redhead	3 Adult; 1; 2 Adult; 1 Adult; 4 Adult; 15 Clutch; 4 Adult; 9; 2; 3; 1 Sub-adult; 10 Adult; 2 Juvenile; 3 Juvenile; 2 Adult; 1 Juvenile; 4 Juvenile; 10; 6; Frog Spawn; 10 Frog Spawn; 5;...	Live Sighting	Lane End	Dead - no signs of injury.; Pond 106; In pond 106.; In pond 110.; In pond 105.; In Pond 106.; Pond 97; Pond 93; Pond 105; Pond 101; Pond 115.; Pond 108.; Pond 93.; Pond 91.; Pond 84.; Under reptile mat LA4c	D1531/001/01	Bern3, HDir5, LBAP-A, LBAP-C, LBAP-F, LBAP-T, WCA5	PC
<i>Rana temporaria</i> (Common Frog / Broga)	SJ287641 (Selected from Interactive Map)	2 records, between 10/04/2019 and 04/03/2020	Kate Wilson; Kate Wilson; Graham Davies; Dianne Wright	35 Clutch; 1 Age & Sex Unknown	Torch Count	Buckley - Lane End: General		D1531/003/01 , D1320/014/01	Bern3, HDir5, LBAP-A, LBAP-C, LBAP-F, LBAP-T, WCA5	PC, NA
<i>Rana temporaria</i> (Common Frog / Broga)	SJ27116487 (Selected from Interactive Map)	2 records, between 08/03/2019 and 16/03/2020	Mandy Cartwright; Brianna Hodge; Mandy Cartwright	2 Frog Spawn; 5 Frog Spawn		Field Farm nature reserve;Field Farm		D1480/001/01	Bern3, HDir5, LBAP-A, LBAP-C, LBAP-F, LBAP-T, WCA5	PC
<i>Rana temporaria</i> (Common Frog / Broga)	SJ256623 (Estimated Centroid of Site)	08/08/1999	Emily Meilleur			Cefn Hir	Broad habitat type: Woodland and Scrub	D0227/002/01	Bern3, HDir5, LBAP-A, LBAP-C, LBAP-F, LBAP-T, WCA5	PC
<i>Rana temporaria</i> (Common Frog / Broga)	SJ273643 (Selected from Interactive Map)	26/04/1996	Paul Day; Matthew Ellis	Larva/Tadpole	Terrestrial disturbance	Southdown: General	Tadpoles were seen at the end of pipe used to drain the pond	D1320/014/01	Bern3, HDir5, LBAP-A, LBAP-C, LBAP-F, LBAP-T, WCA5	NA
<i>Rana temporaria</i> (Common Frog / Broga)	SJ27396496 (Estimated (From Recorder's Map);Estimated Centroid of Site))	2 records, between 15/04/2003 and 06/04/2006	Julia Drage; T. Woodall, G. Seddon	2; +		SSSI: Buckley Claypits And Commons; Pond 4;Buckley Common, Pond BCC43	Torch survey	D0026/032/01	Bern3, HDir5, LBAP-A, LBAP-C, LBAP-F, LBAP-T, WCA5	PC
<i>Rana temporaria</i> (Common Frog / Broga)	SJ27296496 (Estimated Centroid of Site);Estimated (From Recorder's Map))	3 records, between 10/04/1996 and 06/04/2006	Anon; Julia Drage; T. Woodall, G. Seddon	Egg; 1 Larvae; 15		SSSI: Buckley Claypits And Commons; South, Pond 3;Pond 1;Buckley Common, Pond BCC41	Torch survey	D0026/032/01	Bern3, HDir5, LBAP-A, LBAP-C, LBAP-F, LBAP-T, WCA5	PC

Species Name	Grid Reference	Date	Recorder(s)	Abundance	Record/Sample Type	Site Name	Notes	Dataset ID	Lists	V
<i>Rana temporaria</i> (Common Frog / Broga)	SJ27356499 (Estimated (Centroid of Site))	06/04/2006	T. Woodall, G. Seddon	+		SSSI: Buckley Claypits And Commons; Buckley Common, Pond BCC42		D0026/032/01	Bern3, HDir5, LBAP-A, LBAP-C, LBAP-F, LBAP-T, WCA5	PC
<i>Rana temporaria</i> (Common Frog / Broga)	SJ25406407 (Estimated (Centroid of Site))	3 records, between 14/05/2001 and 23/05/2001	Philippa Perry; Anon; Leonard Perry, Philippa Perry	17; 30; 5		Mynydd Isa; 19 Bron-yr-eglwys	Translocation from 2 ponds to Llwyni SJ28476833	D0026/031/01	Bern3, HDir5, LBAP-A, LBAP-C, LBAP-F, LBAP-T, WCA5	PC
<i>Rana temporaria</i> (Common Frog / Broga)	SJ27226504 (Estimated (From Recorder's Map))	10/04/2007	G. Seddon, Deborah Taylor	5		SSSI: Buckley Claypits And Commons; Buckley Common; Pond BCC44	Torch survey	D0026/035/01	Bern3, HDir5, LBAP-A, LBAP-C, LBAP-F, LBAP-T, WCA5	KC
<i>Rana temporaria</i> (Common Frog / Broga)	SJ27146526 (Estimated (Centroid of Site))	01/05/2007	T. Woodall, G. Seddon	1		SSSI: Buckley Claypits And Commons; Pond BCC 40	Torch survey	D0026/030/01	Bern3, HDir5, LBAP-A, LBAP-C, LBAP-F, LBAP-T, WCA5	KC
<i>Rana temporaria</i> (Common Frog / Broga)	SJ272650 (Estimated (Centroid of Site))	2 records, both on 26/04/2004	P. Hodges, G. Seddon	+		SSSI: Buckley Claypits And Commons; Lower Common, Basin; Lower Common, Large	Torch survey	D0026/030/01	Bern3, HDir5, LBAP-A, LBAP-C, LBAP-F, LBAP-T, WCA5	KC, PC
<i>Rana temporaria</i> (Common Frog / Broga)	SJ2729564966 (Selected from Interactive Map)	3 records, between 06/04/2006 and 23/04/2019	Tom Woodall; Gill Seddon; Amanda Davies; Helen Mrowiec; Mike Bowes; Ste Lewis	15 Adult (Sex Unknown); 5 Adult (Sex Unknown); 1 Adult (Sex Unknown)	Torch Count	Buckley - Lower Common: BCC41		D1320/014/01	Bern3, HDir5, LBAP-A, LBAP-C, LBAP-F, LBAP-T, WCA5	NA
<i>Rana temporaria</i> (Common Frog / Broga)	SJ2714464858 (Selected from Interactive Map)	3 records, between 23/04/2015 and 03/04/2017	Mandy Cartwright; Sophie Johnson; Sophie Johnson; Mandy Cartwright; Matthew Ellis; Paul Day; Mandy Cartwright	1 Adult (Sex Unknown); 1 Frog Spawn; 2 Adult (Sex Unknown)	Torch Count	Fields Farm: BCC332		D1320/014/01	Bern3, HDir5, LBAP-A, LBAP-C, LBAP-F, LBAP-T, WCA5	NA
<i>Rana temporaria</i> (Common Frog / Broga)	SJ2713164864 (Selected from Interactive Map)	11/04/2019	Louise Sawrey; Brianna Hodge; Sophie Johnson; Mandy Cartwright; Mel Reid	1 Adult (Sex Unknown)	Torch Count	Fields Farm: BCC333		D1320/014/01	Bern3, HDir5, LBAP-A, LBAP-C, LBAP-F, LBAP-T, WCA5	NA
<i>Rana temporaria</i> (Common Frog / Broga)	SJ2716964849 (Selected from Interactive Map)	22/04/2019	Mandy Cartwright; Sophie Johnson	1 Adult (Sex Unknown)	Torch Count	Fields Farm: BCC331		D1320/014/01	Bern3, HDir5, LBAP-A, LBAP-C, LBAP-F, LBAP-T, WCA5	NA
<i>Rana temporaria</i> (Common Frog / Broga)	SJ2722164813 (Selected from Interactive Map)	3 records, between 29/04/2014 and 23/04/2015	Matthew Ellis; Paul Day; Mandy Cartwright; Matthew Ellis; Alan Brown	1 Adult (Sex Unknown); 1 Adult (Sex Unknown); Larva/Tadpole; Larva/Tadpole	Torch Count	Fields Farm: BCC330		D1320/014/01	Bern3, HDir5, LBAP-A, LBAP-C, LBAP-F, LBAP-T, WCA5	NA

Species Name	Grid Reference	Date	Recorder(s)	Abundance	Record/Sample Type	Site Name	Notes	Dataset ID	Lists	V
<i>Rana temporaria</i> (Common Frog / Broga)	SJ2711564883 (Supplied by Original Recorder)	05/05/2022	Mandy Cartwright; Sophie Johnson; Mel Reid	Larva/Tadpole	Torch Count	Fields Farm: BCC336		D1320/014/01	Bern3, HDir5, LBAP-A, LBAP-C, LBAP-F, LBAP-T, WCA5	UA
<i>Rhinolophus hipposideros</i> (Lesser Horseshoe Bat / Ystlum Pedol Lleiaf)	SJ2663	26/05/2015 to 22/06/2015	N/A			-Withheld-	-Withheld-	D1669/001/01	BAP, Bern2, Bonn2, CHS2, HDir2, HDir4, LBAP-A, LBAP-C, LBAP-D, LBAP-F, LBAP-G, LBAP-S, LBAP-W, S7, WCA5	PC
<i>Rhinolophus hipposideros</i> (Lesser Horseshoe Bat / Ystlum Pedol Lleiaf)	SJ2464	2 records, both on 19/06/2003	Greg Carson	30 (Exact); 20 (Exact)		-Withheld-	-Withheld-	D1923/001/01	BAP, Bern2, Bonn2, CHS2, HDir2, HDir4, LBAP-A, LBAP-C, LBAP-D, LBAP-F, LBAP-G, LBAP-S, LBAP-W, S7, WCA5	NA
<i>Rhinolophus hipposideros</i> (Lesser Horseshoe Bat / Ystlum Pedol Lleiaf)	SJ2664	3 records, all on 30/08/2018	Stewart Bradshaw; Chris Ryan	1	Bat detector	-Withheld-	-Withheld-	D1669/004/01	BAP, Bern2, Bonn2, CHS2, HDir2, HDir4, LBAP-A, LBAP-C, LBAP-D, LBAP-F, LBAP-G, LBAP-S, LBAP-W, S7, WCA5	PC
<i>Salmo salar</i> (Atlantic Salmon / Eog)	SJ257624	01/08/1998	Anon - CCW			Pentrehobin; River Alyn		D1153/001/02	BAP, Bern3, CHS4, GBNSIP, HDir2, HDir5, LBAP-C, LBAP-D, LBAP-F, LBAP-G, LBAP-T, RL-EN, S7	NA
<i>Salmo trutta</i> (Brown/Sea Trout / Brithyll)	SJ257624	01/08/1998	Anon - CCW			Pentrehobin; River Alyn		D1153/001/02	BAP, LBAP-C, LBAP-G, LBAP-T, S7	NA
<i>Salmo trutta</i> (Brown/Sea Trout / Brithyll)	SJ256624	14/09/2005	Anon - Environment Agency	10 to 99 [Captured - Survey]		River Dee / Alyn, 259 Alyn survey 05	Survey type: Electric Fishing	D1702/001/01	BAP, LBAP-C, LBAP-G, LBAP-T, S7	NA

Species Name	Grid Reference	Date	Recorder(s)	Abundance	Record/Sample Type	Site Name	Notes	Dataset ID	Lists	V
<i>Spatula querquedula</i> (Garganey / Hwyaaden Addfain)	SJ26 (Approximate)	22/03/2003	Mr G Roberts	2		-Withheld-	-Withheld-	D1297/041/01	BDir2.1, Bonn2, CITES-A, LBAP-C, LBAP-G, RL-CR, UKBA, WBA, WCA1.1	PC
<i>Spilosoma lubricipeda</i> (White Ermine / Ermin Gwyn)	SJ274651 (Supplied by Original Recorder (Checked))	2 records, before 01/10/1998 and up to 31/12/1998	Geoff Neal; Geoff Neal, J. C. Jones			Lower Common, Buckley;SSSI: Buckley Claypits And Commons; Lower Common	Unpublished compilation of moth records (Oct 1998)	D0217/001/04 , D0026/042/01	BAP, LBAP-G, S7	NA, PC
<i>Spilosoma lubricipeda</i> (White Ermine / Ermin Gwyn)	SJ265632 (Selected from Interactive Map)	20/08/2017	Stuart Blundell	1 Larvae		Buckley	11.55am crossing road (Well Street). Identified by thin orange line down middle of back, blackish colour and size	D1117/001/01	BAP, LBAP-G, S7	PC
<i>Spilosoma lutea</i> (Buff Ermine / Ermin Llwydfelyn)	SJ274651 (Supplied by Original Recorder (Checked))	2 records, before 01/10/1998 and up to 31/12/1998	Geoff Neal; Geoff Neal, J. C. Jones			Lower Common, Buckley;SSSI: Buckley Claypits And Commons; Lower Common	Unpublished compilation of moth records (Oct 1998)	D0217/001/04 , D0026/042/01	BAP, LBAP-G, S7	NA, PC
<i>Sturnus vulgaris</i> (Starling / Drudwen)	SJ281628 (Estimated (Centroid of Site))	23/05/1985	Dawn Gray and Janice Butler		Live Sighting	Bistre Farm Wood		D1239/016/01	BAP, BDir2.2, LBAP-C, LBAP-F, LBAP-G, RL-VU, S7, UKBR, WBR	PC
<i>Sturnus vulgaris</i> (Starling / Drudwen)	SJ287640 (Approximate)	60 records, between 25/04/2017 and 15/02/2022	Kate Wilson; Martin Redhead	1 Full-Grown; 30 Full-Grown; 3 Full-Grown; 5 Full-Grown; 29 Full-Grown; 10 Full-Grown; 4 Full-Grown; 9 Full-Grown; 2 Full-Grown; 14; 7; 8; 1; 16 Adult; 19 Full-Grown; 15 Full-Grown; 43 Full-Grown; 14	Live Sighting	Lane End		D1531/001/01	BAP, BDir2.2, LBAP-C, LBAP-F, LBAP-G, RL-VU, S7, UKBR, WBR	PC, UA

Species Name	Grid Reference	Date	Recorder(s)	Abundance	Record/Sample Type	Site Name	Notes	Dataset ID	Lists	V
<i>Sturnus vulgaris</i> (Starling / Drudwen)	SJ2464 (Approximate)	6 records, between 23/04/2002 and 26/04/2015	Jim Hulse; Mr G E Morris; Anon; Mr David Prince	1; 13	Reported to recorder	Mold, NE;Mold NW;Mold, Flintshire;River Alyn, Mold	Survey: Observer data; Occurrence ID: NBN- GA000567- BGBW2008- 22041712- 139498546; Occurrence ID: NBN-GA000656- BGBW2009- 16439507- 106875082	D0062/008/01 , D1297/020/01 , D1852/001/01 , D1852/002/01 , D1297/041/01	BAP, BDir2.2, LBAP-C, LBAP-F, LBAP-G, RL-VU, S7, UKBR, WBR	NA, PC
<i>Sturnus vulgaris</i> (Starling / Drudwen)	SJ2565	3 records, between 26/01/2008 and 23/04/2009	Jim Hulse; Anon	1	Reported to recorder	Mold, New Brighton;Mold, Flintshire	Survey: Observer data; Occurrence ID: NBN- GA000567- BGBW2008- 22041738- 139543405; Occurrence ID: NBN-GA000656- BGBW2009- 16440011- 106874986	D0062/008/01 , D1852/001/01 , D1852/002/01	BAP, BDir2.2, LBAP-C, LBAP-F, LBAP-G, RL-VU, S7, UKBR, WBR	NA, PC
<i>Sturnus vulgaris</i> (Starling / Drudwen)	SJ2764	8 records, between 26/01/2008 and 29/05/2010	Andrew Wallbank; Jim Hulse; Anon; Ian M Spence	1; 3; 1 Adult; 150+; 2 Juvenile	Reported to recorder	Buckley;Buckley, Flintshire	Survey: Observer data; Some biulding under roof. Survey: Observer data; Occurrence ID: NBN-GA000567- BGBW2008- 21926715- 139254089; Occurrence ID: NBN-GA000656- BGBW2009- 16441298- 106875003; On house roofs. Survey: Observer data	D0062/008/01 , D1852/001/01 , D1852/002/01	BAP, BDir2.2, LBAP-C, LBAP-F, LBAP-G, RL-VU, S7, UKBR, WBR	NA, PC
<i>Sturnus vulgaris</i> (Starling / Drudwen)	SJ2863	5 records, between 13/04/2004 and 08/04/2009	Jim Hulse; Anon; Glyn Neville Roberts	3; 76; 79	Reported to recorder	Buckley, SE;Buckley, Flintshire	Survey: Observer data; Occurrence ID: NBN- GA000567- BGBW2008- 21926724- 139269429; Occurrence ID: NBN-GA000656- BGBW2009- 16441832- 106875046; BBS. Survey: Observer data	D0062/008/01 , D1852/001/01 , D1852/002/01	BAP, BDir2.2, LBAP-C, LBAP-F, LBAP-G, RL-VU, S7, UKBR, WBR	NA, PC

Species Name	Grid Reference	Date	Recorder(s)	Abundance	Record/Sample Type	Site Name	Notes	Dataset ID	Lists	V
<i>Sturnus vulgaris</i> (Starling / Drudwen)	SJ273646 (Estimated (Centroid of Site))	2003	Anon			Buckley; Field Farm	Breeding suspected	D0026/029/01	BAP, BDir2.2, LBAP-C, LBAP-F, LBAP-G, RL-VU, S7, UKBR, WBR	NA
<i>Sturnus vulgaris</i> (Starling / Drudwen)	SJ264630 (Selected from Interactive Map)	05/05/2012	Stuart Blundell	19 Full-Grown		Rose Lane, Buckley	3.30pm. Feeding in the field and then flew as a flock into tree alongside Bridle Path	D1117/001/01	BAP, BDir2.2, LBAP-C, LBAP-F, LBAP-G, RL-VU, S7, UKBR, WBR	PC
<i>Sturnus vulgaris</i> (Starling / Drudwen)	SJ265637	2 records, both on 28/05/2013	Stuart Blundell	4 Juvenile; 2 Juvenile		Buckley	11am 4 fully fledged juveniles, following adult on lawn and begging for food.; 2.45pm 2 fully fledged juveniles with 1 adult feeding on lawn. Appears NOT to be same family as at 11am as juveniles not such strong fliers as before.	D1117/001/01	BAP, BDir2.2, LBAP-C, LBAP-F, LBAP-G, RL-VU, S7, UKBR, WBR	PC
<i>Sturnus vulgaris</i> (Starling / Drudwen)	SJ2761	06/05/2019	Mr G N Roberts	1		Padeswood		D1297/027/01	BAP, BDir2.2, LBAP-C, LBAP-F, LBAP-G, RL-VU, S7, UKBR, WBR	PC
<i>Sturnus vulgaris</i> (Starling / Drudwen)	SJ2463 (Approximate)	7 records, between 26/01/2008 and 23/01/2021	Giles RM Pepler; Mrs Tracey Gilliland; Anon; Malcolm Down	4; 1; 5	Reported to recorder	Mold, SE;home;Mold, Flintshire	BirdTrack; Occurrence ID: NBN-GA000567-BGBW2008-22041707-139516793; Occurrence ID: NBN-GA000656-BGBW2009-16439359-106874917; From Atlas Roving Records. Activity: FL. Survey: Observer data; Activity: NY. Survey: Observer data; Activity: ON. Survey: Observer data	D1297/025/01 , D1297/047/01 , D1852/001/01 , D1852/002/01 , D0062/008/01	BAP, BDir2.2, LBAP-C, LBAP-F, LBAP-G, RL-VU, S7, UKBR, WBR	PC, UA, NA

Species Name	Grid Reference	Date	Recorder(s)	Abundance	Record/Sample Type	Site Name	Notes	Dataset ID	Lists	V
<i>Sturnus vulgaris</i> (Starling / Drudwen)	SJ2864 (Approximate)	6 records, between 26/01/2008 and 21/12/2021	Mr Glenn Morris; Anon; Trevor G Payne; Kate Wilson; Dr Anne Brenchley	5; 1; 4		Buckley pond;Buckley, Flintshire;Buckley, NE;SJ2864 Buckley NE	Occurrence ID: NBN-GA000567- BGBW2008- 21926721- 139421274; Occurrence ID: NBN-GA000656- BGBW2009- 16441431- 106875049; BirdTrack. Activity: X; BirdTrack	D1297/047/01 , D1852/001/01 , D1852/002/01 , D1297/025/01 , D1297/040/01	BAP, BDir2.2, LBAP-C, LBAP-F, LBAP-G, RL-VU, S7, UKBR, WBR	UA, PC
<i>Sturnus vulgaris</i> (Starling / Drudwen)	SJ2664	3 records, between 26/01/2008 and 01/06/2011	Anon; Jim Hulse	3	Reported to recorder	Mold, Flintshire;Mynydd Isa, E	Occurrence ID: NBN-GA000567- BGBW2008- 22041756- 139606637; Occurrence ID: NBN-GA000656- BGBW2009- 16440369- 106875066; Activity: H. Survey: Observer data	D1852/001/01 , D1852/002/01 , D0062/008/01	BAP, BDir2.2, LBAP-C, LBAP-F, LBAP-G, RL-VU, S7, UKBR, WBR	PC, NA
<i>Sturnus vulgaris</i> (Starling / Drudwen)	SJ2462	26/01/2008 to 27/01/2008	Anon			Mold, Flintshire	Occurrence ID: NBN-GA000567- BGBW2008- 22041710- 139603193	D1852/001/01	BAP, BDir2.2, LBAP-C, LBAP-F, LBAP-G, RL-VU, S7, UKBR, WBR	PC
<i>Sturnus vulgaris</i> (Starling / Drudwen)	SJ2763	10 records, between 20/09/2007 and 24/10/2011	Anon; Ian M Spence; Steven Davies; Malcolm Down	4; 7; 120+; 150+; 40+; 58+; 2; 3	Reported to recorder	Buckley, Flintshire;Buckley, Nant Mawr	Occurrence ID: NBN-GA000567- BGBW2008- 21926714- 139341318; Occurrence ID: NBN-GA000656- BGBW2009- 16441204- 106874924; Survey: Observer data; Activity: ON. Survey: Observer data	D1852/001/01 , D1852/002/01 , D0062/008/01	BAP, BDir2.2, LBAP-C, LBAP-F, LBAP-G, RL-VU, S7, UKBR, WBR	PC, NA
<i>Sturnus vulgaris</i> (Starling / Drudwen)	SJ2663	2 records, between 26/01/2008 and 25/01/2009	Anon			Mold, Flintshire	Occurrence ID: NBN-GA000567- BGBW2008- 22041750- 139520481; Occurrence ID: NBN-GA000656- BGBW2009- 16440658- 106874867	D1852/001/01 , D1852/002/01	BAP, BDir2.2, LBAP-C, LBAP-F, LBAP-G, RL-VU, S7, UKBR, WBR	PC

Species Name	Grid Reference	Date	Recorder(s)	Abundance	Record/Sample Type	Site Name	Notes	Dataset ID	Lists	V
<i>Sturnus vulgaris</i> (Starling / Drudwen)	SJ2564	2 records, between 26/01/2008 and 25/01/2009	Anon			Mold, Flintshire	Occurrence ID: NBN-GA000567- BGBW2008- 22041736- 139464581; Occurrence ID: NBN-GA000656- BGBW2009- 16440150- 106875001	D1852/001/01 , D1852/002/01	BAP, BDir2.2, LBAP-C, LBAP-F, LBAP-G, RL-VU, S7, UKBR, WBR	PC
<i>Sturnus vulgaris</i> (Starling / Drudwen)	SJ2563	3 records, between 26/01/2008 and 25/01/2009	Anon; Jim Hulse	4	Reported to recorder	Mold, Flintshire;Mold, Tyddyn Farm	Occurrence ID: NBN-GA000567- BGBW2008- 22041745- 139323897; Occurrence ID: NBN-GA000656- BGBW2009- 16440097- 106875113; Survey: Observer data	D1852/001/01 , D1852/002/01 , D0062/008/01	BAP, BDir2.2, LBAP-C, LBAP-F, LBAP-G, RL-VU, S7, UKBR, WBR	PC, NA
<i>Sturnus vulgaris</i> (Starling / Drudwen)	SJ2865	2 records, between 12/12/2007 and 25/01/2009	Anon; Ian M Spence	20	Reported to recorder	Buckley, NNE	Occurrence ID: NBN-GA000656- BGBW2009- 16441525- 106874868; Survey: Observer data	D1852/002/01 , D0062/008/01	BAP, BDir2.2, LBAP-C, LBAP-F, LBAP-G, RL-VU, S7, UKBR, WBR	PC, NA
<i>Sturnus vulgaris</i> (Starling / Drudwen)	SJ2662	30/11/2007	Jim Hulse	120+	Reported to recorder	Padeswood, Llong	Survey: Observer data	D0062/008/01	BAP, BDir2.2, LBAP-C, LBAP-F, LBAP-G, RL-VU, S7, UKBR, WBR	NA
<i>Sturnus vulgaris</i> (Starling / Drudwen)	SJ2562	14/10/2009	Malcolm Down	200+	Reported to recorder	Mold, Pentrehobin	Survey: Observer data	D0062/008/01	BAP, BDir2.2, LBAP-C, LBAP-F, LBAP-G, RL-VU, S7, UKBR, WBR	NA
<i>Sturnus vulgaris</i> (Starling / Drudwen)	SJ2862	16/01/2008	Jim Hulse	250+	Reported to recorder	Padeswood, E	All on one small stretch of 3 cable power line. Survey: Observer data	D0062/008/01	BAP, BDir2.2, LBAP-C, LBAP-F, LBAP-G, RL-VU, S7, UKBR, WBR	NA
<i>Timandra comae</i> (Blood-vein / Gwyfyn Gwythien Goch)	SJ277620	1952	R.C.R. Crewdson	present		Padeswood, Buckley		D0217/001/04	BAP, S7	NA

Species Name	Grid Reference	Date	Recorder(s)	Abundance	Record/Sample Type	Site Name	Notes	Dataset ID	Lists	V
<i>Timandra comae</i> (Blood-vein / Gwyfyn Gwythien Goch)	SJ2762	1954	Anon		Field record	Pen-Y-Bank	ULTP 2005 312 initials R. E. L.	D0969/001/05	BAP, S7	UA
<i>Tringa ochropus</i> (Green Sandpiper / Pibydd Gwyrdd)	SJ2761	5 records, between 03/03/2008 and 21/01/2013	Glyn Neville Roberts	1		Padeswood, S	Birdtrack; Birdtrack.: Activity: M; Birdtrack. On Padeswood Pool and Black Brook; BirdTrack; Birdtrack. On Black Brook	D1297/025/01	Bern2, Bonn2, LBAP-C, RL-EN, UKBA, WCA1.1	PC
<i>Triturus cristatus</i> (Great Crested Newt / Madfall Ddwr Gribog)	SJ2765 (GPS Reading)	26/06/2003	Jan Wilkinson	Egg		-Withheld-	-Withheld-	D1045/001/01	BAP, Bern2, CHS2, HDir2, HDir4, LBAP-A, LBAP-C, LBAP-D, LBAP-F, LBAP-S, LBAP-T, LBAP-W, S7, WCA5	NA
<i>Triturus cristatus</i> (Great Crested Newt / Madfall Ddwr Gribog)	SJ2761 (Supplied by Original Recorder; Approximate)	2 records, between 1992 and 02/06/1992	Anon - Herpetofauna Consultants International; Anon - CCW	Present		-Withheld-	-Withheld-	D1122/001/01 , D0137/001/01	BAP, Bern2, CHS2, HDir2, HDir4, LBAP-A, LBAP-C, LBAP-D, LBAP-F, LBAP-S, LBAP-T, LBAP-W, S7, WCA5	NA
<i>Triturus cristatus</i> (Great Crested Newt / Madfall Ddwr Gribog)	SJ2761 (Supplied by Original Recorder; Approximate)	2 records, between 1992 and 02/06/1992	Anon - Herpetofauna Consultants International; Anon - CCW	Present		-Withheld-	-Withheld-	D1122/001/01 , D0137/001/01	BAP, Bern2, CHS2, HDir2, HDir4, LBAP-A, LBAP-C, LBAP-D, LBAP-F, LBAP-S, LBAP-T, LBAP-W, S7, WCA5	NA
<i>Triturus cristatus</i> (Great Crested Newt / Madfall Ddwr Gribog)	SJ2763 (Approximate)	1992	Deeside Urban Wildlife Group	Present		-Withheld-	-Withheld-	D1118/011/03	BAP, Bern2, CHS2, HDir2, HDir4, LBAP-A, LBAP-C, LBAP-D, LBAP-F, LBAP-S, LBAP-T, LBAP-W, S7, WCA5	PC
<i>Triturus cristatus</i> (Great Crested Newt / Madfall Ddwr Gribog)	SJ2762 (Approximate)	1992	Deeside Urban Wildlife Group	Present		-Withheld-	-Withheld-	D1118/011/03	BAP, Bern2, CHS2, HDir2, HDir4, LBAP-A, LBAP-C, LBAP-D, LBAP-F, LBAP-S, LBAP-T, LBAP-W, S7, WCA5	PC

Species Name	Grid Reference	Date	Recorder(s)	Abundance	Record/Sample Type	Site Name	Notes	Dataset ID	Lists	V
<i>Triturus cristatus</i> (Great Crested Newt / Madfall Ddwr Gribog)	SJ2765 (Estimated Centroid of Site)	2 records, between 1992 and 10/04/1996	Deeside Urban Wildlife Group; Anon	Present; 2		-Withheld-	-Withheld-	D1118/011/03 , D0026/032/01	BAP, Bern2, CHS2, HDir2, HDir4, LBAP-A, LBAP-C, LBAP-D, LBAP-F, LBAP-S, LBAP-T, LBAP-W, S7, WCA5	PC
<i>Triturus cristatus</i> (Great Crested Newt / Madfall Ddwr Gribog)	SJ2763 (Approximate)	1994	ADDC	Present		-Withheld-	-Withheld-	D1118/011/03	BAP, Bern2, CHS2, HDir2, HDir4, LBAP-A, LBAP-C, LBAP-D, LBAP-F, LBAP-S, LBAP-T, LBAP-W, S7, WCA5	PC
<i>Triturus cristatus</i> (Great Crested Newt / Madfall Ddwr Gribog)	SJ2764 (Approximate)	1994	LV	Present		-Withheld-	-Withheld-	D1118/011/03	BAP, Bern2, CHS2, HDir2, HDir4, LBAP-A, LBAP-C, LBAP-D, LBAP-F, LBAP-S, LBAP-T, LBAP-W, S7, WCA5	PC
<i>Triturus cristatus</i> (Great Crested Newt / Madfall Ddwr Gribog)	SJ2765	Before 23/03/2007	Anon			-Withheld-	-Withheld-	D1118/011/03	BAP, Bern2, CHS2, HDir2, HDir4, LBAP-A, LBAP-C, LBAP-D, LBAP-F, LBAP-S, LBAP-T, LBAP-W, S7, WCA5	PC
<i>Triturus cristatus</i> (Great Crested Newt / Madfall Ddwr Gribog)	SJ2764	Before 23/03/2007	Anon			-Withheld-	-Withheld-	D1118/011/03	BAP, Bern2, CHS2, HDir2, HDir4, LBAP-A, LBAP-C, LBAP-D, LBAP-F, LBAP-S, LBAP-T, LBAP-W, S7, WCA5	PC
<i>Triturus cristatus</i> (Great Crested Newt / Madfall Ddwr Gribog)	SJ2764	Before 23/03/2007	Anon			-Withheld-	-Withheld-	D1118/011/03	BAP, Bern2, CHS2, HDir2, HDir4, LBAP-A, LBAP-C, LBAP-D, LBAP-F, LBAP-S, LBAP-T, LBAP-W, S7, WCA5	PC
<i>Triturus cristatus</i> (Great Crested Newt / Madfall Ddwr Gribog)	SJ2764	Before 23/03/2007	Anon			-Withheld-	-Withheld-	D1118/011/03	BAP, Bern2, CHS2, HDir2, HDir4, LBAP-A, LBAP-C, LBAP-D, LBAP-F, LBAP-S, LBAP-T, LBAP-W, S7, WCA5	PC

Species Name	Grid Reference	Date	Recorder(s)	Abundance	Record/Sample Type	Site Name	Notes	Dataset ID	Lists	V
<i>Triturus cristatus</i> (Great Crested Newt / Madfall Ddwr Gribog)	SJ2762	1992	LH			-Withheld-	-Withheld-	D1118/011/03	BAP, Bern2, CHS2, HDir2, HDir4, LBAP-A, LBAP-C, LBAP-D, LBAP-F, LBAP-S, LBAP-T, LBAP-W, S7, WCA5	PC
<i>Triturus cristatus</i> (Great Crested Newt / Madfall Ddwr Gribog)	SJ2764 (Selected from Interactive Map)	14 records, between 29/04/2014 and 05/05/2022	Mandy Cartwright; Sophie Johnson; Mandy Cartwright; Louise Sawrey; Mel Reid; Louise Sawrey; Brianna Hodge; Sophie Johnson; Mandy Cartwright; Mel Reid; Mandy Cartwright; George Simpson; Alan Brown; ...	1 Adult Male; 1 Adult Female; 4 Adult Male; 5 Adult Female; 7 Adult Male; 2 Adult Female; 6 Adult Male; 2 Adult Female; 4 Adult Male; 7 Adult Female; 1 Adult Male; 1 Adult (Sex Unknown); 1 Adult Fe...	Torch Count	-Withheld-	-Withheld-	D1320/014/01	BAP, Bern2, CHS2, HDir2, HDir4, LBAP-A, LBAP-C, LBAP-D, LBAP-F, LBAP-S, LBAP-T, LBAP-W, S7, WCA5	NA, UA
<i>Triturus cristatus</i> (Great Crested Newt / Madfall Ddwr Gribog)	SJ2764 (Selected from Interactive Map)	17 records, between 29/04/2014 and 05/05/2022	Mandy Cartwright; Sophie Johnson; Mandy Cartwright; Louise Sawrey; Mel Reid; Jennifer Butler; Mandy Cartwright; Brianna Hodge; Louise Sawrey; Brianna Hodge; Sophie Johnson; Mandy Cartwright; Mel Re...	13 Adult Male; 3 Adult Female; 13 Adult Male; 4 Adult Female; 8 Adult Male; 7 Adult Female; 19 Adult Male; 9 Adult Female; 20 Adult Male; 10 Adult Female; 7 Adult Male; 4 Adult Female; 8 Adult Male...	Torch Count; Not Applicable	-Withheld-	-Withheld-	D1320/014/01	BAP, Bern2, CHS2, HDir2, HDir4, LBAP-A, LBAP-C, LBAP-D, LBAP-F, LBAP-S, LBAP-T, LBAP-W, S7, WCA5	NA, UA
<i>Triturus cristatus</i> (Great Crested Newt / Madfall Ddwr Gribog)	SJ2764 (Selected from Interactive Map)	16 records, between 29/04/2014 and 05/05/2022	Mandy Cartwright; Sophie Johnson; Mandy Cartwright; Louise Sawrey; Mel Reid; Jennifer Butler; Mandy Cartwright; Louise Sawrey; Brianna Hodge; Sophie Johnson; Mandy Cartwright; Mel Reid; Mandy Cartw...	4 Adult Male; 1 Adult Female; 12 Adult Male; 5 Adult Female; 9 Adult Male; 10 Adult Female; 1 Adult (Sex Unknown); 9 Adult Male; 5 Adult Female; 9 Adult Male; 10 Adult Female; 3 Adult Male; 3 Adult...	Torch Count	-Withheld-	-Withheld-	D1320/014/01	BAP, Bern2, CHS2, HDir2, HDir4, LBAP-A, LBAP-C, LBAP-D, LBAP-F, LBAP-S, LBAP-T, LBAP-W, S7, WCA5	NA, UA

Species Name	Grid Reference	Date	Recorder(s)	Abundance	Record/Sample Type	Site Name	Notes	Dataset ID	Lists	V
<i>Triturus cristatus</i> (Great Crested Newt / Madfall Ddwr Gribog)	SJ2764 (Selected from Interactive Map)	14 records, between 29/04/2014 and 05/05/2022	Mandy Cartwright; Sophie Johnson; Mandy Cartwright; Louise Sawrey; Mel Reid; Louise Sawrey; Brianna Hodge; Sophie Johnson; Mandy Cartwright; Mel Reid; Alan Brown; Matthew Ellis; Matthew Ellis; Paul...	2 Adult Male; 7 Adult Male; 2 Adult Female; 4 Adult Male; 2 Adult Female; 8 Adult Male; 2 Adult Female; 1 Adult Female; 1 Adult (Sex Unknown); 1 Adult Male; 2 Adult Female; 1 Adult (Sex Unknown); 2...	Torch Count	-Withheld-	-Withheld-	D1320/014/01	BAP, Bern2, CHS2, HDir2, HDir4, LBAP-A, LBAP-C, LBAP-D, LBAP-F, LBAP-S, LBAP-T, LBAP-W, S7, WCA5	NA, UA
<i>Triturus cristatus</i> (Great Crested Newt / Madfall Ddwr Gribog)	SJ2764 (Selected from Interactive Map)	10 records, between 25/04/2003 and 24/04/2018	Mandy Cartwright; Sophie Johnson; Mandy Cartwright; Louise Sawrey; Mel Reid; Matthew Ellis; Alan Brown; Paul Chester	1 Adult Male; 5 Adult Male; 3 Adult Male; 1 Adult Female; 1 Male; 1 Female; 1 Male; 2 Adult Female; 2 Adult Male; 1 Adult Female; 1 Adult Female; 1 Adult Male; 1 Adult Female; 3 Adult Male; 3 Adult...	Torch Count/Bottle trap	-Withheld-	-Withheld-	D1320/014/01	BAP, Bern2, CHS2, HDir2, HDir4, LBAP-A, LBAP-C, LBAP-D, LBAP-F, LBAP-S, LBAP-T, LBAP-W, S7, WCA5	NA
<i>Triturus cristatus</i> (Great Crested Newt / Madfall Ddwr Gribog)	SJ2765 (Selected from Interactive Map)	25 records, between 10/04/1996 and 12/04/2022	Amanda Davies; Alistair Hemphill; Amanda Davies; Jennifer Butler; Alistair Hemphill; Amanda Davies; Sarah Slater; Ste Lewis; Alistair Hemphill; Ste Lewis; Neil Dudley; Anon; Tim Johnson; Ste Lewis;...	5 Male; 3 Female; 5 Male; 4 Female; 1 Male; 3 Female; 1 Male; 2 Female; 3 Adult (Sex Unknown); 2 Adult (Sex Unknown); 5 Adult Male; 2 Adult Female; 25 Adult Male; 13 Adult Female; 1 Adult (Sex Unkn...	Torch Count	-Withheld-	-Withheld-	D1320/014/01	BAP, Bern2, CHS2, HDir2, HDir4, LBAP-A, LBAP-C, LBAP-D, LBAP-F, LBAP-S, LBAP-T, LBAP-W, S7, WCA5	NA, UA
<i>Triturus cristatus</i> (Great Crested Newt / Madfall Ddwr Gribog)	SJ2764 (Selected from Interactive Map)	20 records, between 27/04/2006 and 26/04/2022	Amanda Davies; Alistair Hemphill; Neil Dudley; Ste Lewis; Alistair Hemphill; Amanda Davies; Sarah Slater; Ste Lewis; Alistair Hemphill; Ste Lewis; Neil Dudley; Amanda Davies; Jennifer Butler; Tim J...	2 Male; 7 Female; 8 Male; 19 Female; 4 Male; 14 Female; 1 Male; 1 Female; 4 Male; 1 Female; 13 Male; 30 Female; 1 Adult Male; 5 Adult Male; 3 Adult Female; 31 Adult Male; 13 Adult Female; 12 Adult ...	Torch Count	-Withheld-	-Withheld-	D1320/014/01	BAP, Bern2, CHS2, HDir2, HDir4, LBAP-A, LBAP-C, LBAP-D, LBAP-F, LBAP-S, LBAP-T, LBAP-W, S7, WCA5	NA, UA

Species Name	Grid Reference	Date	Recorder(s)	Abundance	Record/Sample Type	Site Name	Notes	Dataset ID	Lists	V
<i>Triturus cristatus</i> (Great Crested Newt / Madfall Ddwr Gribog)	SJ2764 (Selected from Interactive Map)	12 records, between 01/01/2007 and 26/04/2022	Amanda Davies; Alistair Hemphill; Alistair Hemphill; Amanda Davies; Anon; Mandy Cartwright; Amanda Davies; Amanda Davies; Helen Mrowiec; Helen Mrowiec; Mike Bowes; Ste Lewis; Alistai...	4 Male; 19 Female; 2 Male; 5 Female; 2 Adult Male; 1 Adult Female; 1 Adult (Sex Unknown); 1 Adult Male; 1 Adult Female; 3 Male; 2 Female; 2 Male; 6 Female; 2 Adult Male; 2 Adult (Sex Unknown); 9 Ma...	Torch Count	-Withheld-	-Withheld-	D1320/014/01	BAP, Bem2, CHS2, HDir2, HDir4, LBAP-A, LBAP-C, LBAP-D, LBAP-F, LBAP-S, LBAP-T, LBAP-W, S7, WCA5	NA, UA
<i>Triturus cristatus</i> (Great Crested Newt / Madfall Ddwr Gribog)	SJ2765 (Selected from Interactive Map)	10 records, between 10/04/1996 and 13/04/2021	Amanda Davies; Jennifer Butler; Alistair Hemphill; Amanda Davies; Anon; Matthew Ellis; Paul Day; Sam Dyer; Amanda Davies; Amanda Davies; Helen Mrowiec; Alistair Hemphill; Amanda Davies; Jennifer Bu...	1 Male; 1 Female; 2 Male; 4 Female; 4 Adult (Sex Unknown); 1 Adult Male; 2 Adult Female; 3 Adult Male; 1 Adult Female; 1 Adult Male; 3 Adult Female	Torch Count/Bottle trap	-Withheld-	-Withheld-	D1320/014/01	BAP, Bem2, CHS2, HDir2, HDir4, LBAP-A, LBAP-C, LBAP-D, LBAP-F, LBAP-S, LBAP-T, LBAP-W, S7, WCA5	NA
<i>Triturus cristatus</i> (Great Crested Newt / Madfall Ddwr Gribog)	SJ2765	6 records, between 10/04/1996 and 31/05/2007	Remani Jones; Recorder Name Withheld	1 Adult (Exact); 1 Juvenile (Exact); 8 adult; 2 adult; 14 adult; 35 adult		-Withheld-	-Withheld-	D1923/001/01 , D1737/003/01	BAP, Bem2, CHS2, HDir2, HDir4, LBAP-A, LBAP-C, LBAP-D, LBAP-F, LBAP-S, LBAP-T, LBAP-W, S7, WCA5	NA
<i>Triturus cristatus</i> (Great Crested Newt / Madfall Ddwr Gribog)	SJ2765	2 records, between 23/04/2007 and 31/05/2007	Remani Jones	1 Adult (Exact); 1 Juvenile (Exact)		-Withheld-	-Withheld-	D1923/001/01	BAP, Bem2, CHS2, HDir2, HDir4, LBAP-A, LBAP-C, LBAP-D, LBAP-F, LBAP-S, LBAP-T, LBAP-W, S7, WCA5	NA
<i>Triturus cristatus</i> (Great Crested Newt / Madfall Ddwr Gribog)	SJ2864 (Approximate)	8 records, between 30/05/2018 and 22/09/2020	Kate Wilson	1 Adult Male; 1 Larvae; 1 Adult; 1 Adult Female		-Withheld-	-Withheld-	D1531/001/01	BAP, Bem2, CHS2, HDir2, HDir4, LBAP-A, LBAP-C, LBAP-D, LBAP-F, LBAP-S, LBAP-T, LBAP-W, S7, WCA5	PC
<i>Triturus cristatus</i> (Great Crested Newt / Madfall Ddwr Gribog)	SJ2764 (Selected from Interactive Map)	31/03/2021	Mandy Cartwright	6 Adult		-Withheld-	-Withheld-	D1480/001/01	BAP, Bem2, CHS2, HDir2, HDir4, LBAP-A, LBAP-C, LBAP-D, LBAP-F, LBAP-S, LBAP-T, LBAP-W, S7, WCA5	PC

Species Name	Grid Reference	Date	Recorder(s)	Abundance	Record/Sample Type	Site Name	Notes	Dataset ID	Lists	V
<i>Triturus cristatus</i> (Great Crested Newt / Madfall Ddwr Gribog)	SJ2764 (Supplied by Original Recorder)	2 records, between 12/04/2021 and 26/04/2021	Mandy Cartwright; Sophie Johnson	3 Adult Male; 1 Adult Female; 5 Adult Male; 4 Adult Female	Torch Count	-Withheld-	-Withheld-	D1320/014/01	BAP, Bern2, CHS2, HDir2, HDir4, LBAP-A, LBAP-C, LBAP-D, LBAP-F, LBAP-S, LBAP-T, LBAP-W, S7, WCA5	NA
<i>Triturus cristatus</i> (Great Crested Newt / Madfall Ddwr Gribog)	SJ2764 (Selected from Interactive Map)	2 records, between 26/04/2021 and 07/04/2022	Mandy Cartwright; Sophie Johnson; Mandy Cartwright; Sophie Johnson; Louise Sawrey	1 Adult Male	Torch Count	-Withheld-	-Withheld-	D1320/014/01	BAP, Bern2, CHS2, HDir2, HDir4, LBAP-A, LBAP-C, LBAP-D, LBAP-F, LBAP-S, LBAP-T, LBAP-W, S7, WCA5	NA, UA
<i>Triturus cristatus</i> (Great Crested Newt / Madfall Ddwr Gribog)	SJ2865 (Selected from Interactive Map)	7 records, between 08/09/2019 and 25/04/2021	Karleigh Buckley; Kaleigh Buckley	4; 1; 3; 5		-Withheld-	-Withheld-	D1480/001/01 , D1117/001/01	BAP, Bern2, CHS2, HDir2, HDir4, LBAP-A, LBAP-C, LBAP-D, LBAP-F, LBAP-S, LBAP-T, LBAP-W, S7, WCA5	PC
<i>Triturus cristatus</i> (Great Crested Newt / Madfall Ddwr Gribog)	SJ2764 (Supplied by Original Recorder (Checked))	5 records, between 25/03/2003 and 14/05/2003	Anon	1 Male; 3 Female; 5 Male; 4 Female; 9 Male; 4 Female; 4 Male; 5 Female; 3		-Withheld-	-Withheld-	D0026/029/01	BAP, Bern2, CHS2, HDir2, HDir4, LBAP-A, LBAP-C, LBAP-D, LBAP-F, LBAP-S, LBAP-T, LBAP-W, S7, WCA5	PC
<i>Triturus cristatus</i> (Great Crested Newt / Madfall Ddwr Gribog)	SJ2764 (Supplied by Original Recorder (Checked))	5 records, between 25/03/2003 and 15/05/2003	Anon	2; 1 Female; 9 Male; 1 Female; 1 Male; 2 Female		-Withheld-	-Withheld-	D0026/029/01	BAP, Bern2, CHS2, HDir2, HDir4, LBAP-A, LBAP-C, LBAP-D, LBAP-F, LBAP-S, LBAP-T, LBAP-W, S7, WCA5	PC
<i>Triturus cristatus</i> (Great Crested Newt / Madfall Ddwr Gribog)	SJ2765 (Supplied by Original Recorder (Checked))	5 records, between 25/04/2003 and 14/05/2003	Anon	1 Female; 1 Male; 3 Female		-Withheld-	-Withheld-	D0026/029/01	BAP, Bern2, CHS2, HDir2, HDir4, LBAP-A, LBAP-C, LBAP-D, LBAP-F, LBAP-S, LBAP-T, LBAP-W, S7, WCA5	PC
<i>Triturus cristatus</i> (Great Crested Newt / Madfall Ddwr Gribog)	SJ2764 (Supplied by Original Recorder (Checked))	7 records, between 25/04/2003 and 20/08/2003	Anon	3 Male; 3 Female; 1 Male; 1 Female; 1 Female; 1 Male; 2 Male; 1 Female; 1 Male; 2 Female; Larvae		-Withheld-	-Withheld-	D0026/029/01	BAP, Bern2, CHS2, HDir2, HDir4, LBAP-A, LBAP-C, LBAP-D, LBAP-F, LBAP-S, LBAP-T, LBAP-W, S7, WCA5	PC

Species Name	Grid Reference	Date	Recorder(s)	Abundance	Record/Sample Type	Site Name	Notes	Dataset ID	Lists	V
<i>Triturus cristatus</i> (Great Crested Newt / Madfall Ddwr Gribog)	SJ2764 (Supplied by Original Recorder (Checked))	3 records, between 13/05/2003 and 20/08/2003	Anon	1 Female; 2 Male; 3 Larvae		-Withheld-	-Withheld-	D0026/029/01	BAP, Bern2, CHS2, HDir2, HDir4, LBAP-A, LBAP-C, LBAP-D, LBAP-F, LBAP-S, LBAP-T, LBAP-W, S7, WCA5	PC
<i>Triturus cristatus</i> (Great Crested Newt / Madfall Ddwr Gribog)	SJ2765 (Supplied by Original Recorder (Checked))	5 records, between 25/04/2003 and 20/08/2003	Anon	4 Male; 2 Female; 1 Female; 1 Male; 2 Female		-Withheld-	-Withheld-	D0026/029/01	BAP, Bern2, CHS2, HDir2, HDir4, LBAP-A, LBAP-C, LBAP-D, LBAP-F, LBAP-S, LBAP-T, LBAP-W, S7, WCA5	PC
<i>Triturus cristatus</i> (Great Crested Newt / Madfall Ddwr Gribog)	SJ2765 (Supplied by Original Recorder (Checked))	2 records, between 25/04/2003 and 07/05/2003	Anon	1 Male; 1 Female		-Withheld-	-Withheld-	D0026/029/01	BAP, Bern2, CHS2, HDir2, HDir4, LBAP-A, LBAP-C, LBAP-D, LBAP-F, LBAP-S, LBAP-T, LBAP-W, S7, WCA5	PC
<i>Triturus cristatus</i> (Great Crested Newt / Madfall Ddwr Gribog)	SJ2764 (Selected from Interactive Map)	20 records, between 10/04/1996 and 09/04/2019	Alistair Hemphill; Ste Lewis; Neil Dudley; Amanda Davies; Jennifer Butler; Anon; Tim Johnson; Ste Lewis; Tom Woodall; Gill Seddon; Sarah Slater; Amanda Davies; Gill Seddon; Erwin Neudorfer; Amanda ...	1 Male; 2 Female; 8 Adult (Sex Unknown); 1 Adult (Sex Unknown); 35 Adult (Sex Unknown); 20 Adult Male; 15 Adult Female; 16 Adult Male; 10 Adult Female; 1 Adult Female; 9 Adult Male; 1 Adult Female; 6	Torch Count	-Withheld-	-Withheld-	D1320/014/01	BAP, Bern2, CHS2, HDir2, HDir4, LBAP-A, LBAP-C, LBAP-D, LBAP-F, LBAP-S, LBAP-T, LBAP-W, S7, WCA5	NA
<i>Triturus cristatus</i> (Great Crested Newt / Madfall Ddwr Gribog)	SJ2565 (Selected from Interactive Map)	August 2016	Robert Smeets	1 Adult Female		-Withheld-	-Withheld-	D1117/001/01	BAP, Bern2, CHS2, HDir2, HDir4, LBAP-A, LBAP-C, LBAP-D, LBAP-F, LBAP-S, LBAP-T, LBAP-W, S7, WCA5	PC
<i>Triturus cristatus</i> (Great Crested Newt / Madfall Ddwr Gribog)	SJ2764	20/09/2007	Remani Jones	2 Adult (Exact)		-Withheld-	-Withheld-	D1923/001/01	BAP, Bern2, CHS2, HDir2, HDir4, LBAP-A, LBAP-C, LBAP-D, LBAP-F, LBAP-S, LBAP-T, LBAP-W, S7, WCA5	NA
<i>Triturus cristatus</i> (Great Crested Newt / Madfall Ddwr Gribog)	SJ2764 (Selected from Interactive Map)	2 records, between 26/04/1996 and 20/09/2007	Remani Jones; Matthew Ellis; Paul Day	2 Adult (Exact); 3 Adult (Sex Unknown)	Terrestrial disturbance	-Withheld-	-Withheld-	D1923/001/01 , D1320/014/01	BAP, Bern2, CHS2, HDir2, HDir4, LBAP-A, LBAP-C, LBAP-D, LBAP-F, LBAP-S, LBAP-T, LBAP-W, S7, WCA5	NA

Species Name	Grid Reference	Date	Recorder(s)	Abundance	Record/Sample Type	Site Name	Notes	Dataset ID	Lists	V
<i>Triturus cristatus</i> (Great Crested Newt / Madfall Ddwr Gribog)	SJ2764 (Selected from Interactive Map)	03/04/2008	Jacinta Williams; Kylie Jones	3 Adult Male; 1 Adult Female	Torch Count	-Withheld-	-Withheld-	D1320/014/01	BAP, Bern2, CHS2, HDir2, HDir4, LBAP-A, LBAP-C, LBAP-D, LBAP-F, LBAP-S, LBAP-T, LBAP-W, S7, WCA5	NA
<i>Triturus cristatus</i> (Great Crested Newt / Madfall Ddwr Gribog)	SJ2764 (Estimated (Centroid of Site))	8 records, between 02/05/2000 and 14/05/2002	Anon; T. Woodall; P. Hodges, Kate Poyner; Matthew Ellis, Karl Martin, Tim Hodnett, Philippa Perry, Leonard Perry; T. Woodall, P. Hodges; P. Hodges	16 Male; 10 Female; 20 Male; 15 Female; 8; 5 Male; 2 Female; 35; 4 Male; 5 Female		-Withheld-	-Withheld-	D0026/032/01 , D0026/034/01 , D0026/036/01	BAP, Bern2, CHS2, HDir2, HDir4, LBAP-A, LBAP-C, LBAP-D, LBAP-F, LBAP-S, LBAP-T, LBAP-W, S7, WCA5	PC
<i>Triturus cristatus</i> (Great Crested Newt / Madfall Ddwr Gribog)	SJ2764 (Estimated (Centroid of Site); Estimated (From Recorder's Map))	4 records, between 10/04/1996 and 01/05/2007	Anon; T. Woodall, G. Seddon; G. Seddon, Deborah Taylor	8; 1 Female; 2 Male; 1 Male		-Withheld-	-Withheld-	D0026/032/01 , D0026/035/01 , D0026/030/01	BAP, Bern2, CHS2, HDir2, HDir4, LBAP-A, LBAP-C, LBAP-D, LBAP-F, LBAP-S, LBAP-T, LBAP-W, S7, WCA5	PC
<i>Triturus cristatus</i> (Great Crested Newt / Madfall Ddwr Gribog)	SJ2765 (Estimated (Centroid of Site); Estimated (From Recorder's Map))	4 records, between 10/04/1996 and 27/04/2006	Anon; T. Woodall; Paul Day, Sam Dyer, Matthew Ellis	4; 4 Male; 5 Female; 2 Male		-Withheld-	-Withheld-	D0026/032/01 , D0026/034/01 , D0026/031/01 , D0026/036/01	BAP, Bern2, CHS2, HDir2, HDir4, LBAP-A, LBAP-C, LBAP-D, LBAP-F, LBAP-S, LBAP-T, LBAP-W, S7, WCA5	PC
<i>Triturus cristatus</i> (Great Crested Newt / Madfall Ddwr Gribog)	SJ2765 (Estimated (From Recorder's Map))	2 records, between 31/03/2003 and 14/04/2003	Julia Drage	1 Male		-Withheld-	-Withheld-	D0026/032/01	BAP, Bern2, CHS2, HDir2, HDir4, LBAP-A, LBAP-C, LBAP-D, LBAP-F, LBAP-S, LBAP-T, LBAP-W, S7, WCA5	PC
<i>Triturus cristatus</i> (Great Crested Newt / Madfall Ddwr Gribog)	SJ2765 (Estimated (Centroid of Site); Estimated (From Recorder's Map))	8 records, between 14/04/2005 and 01/05/2007	T. Woodall, G. Seddon; T. Woodall, P. Hodges; Anon; Paul Day, Sam Dyer, Matthew Ellis; G. Seddon, Deborah Taylor	7 Male; 9 Female; 30 Male; 13 Female; 24 ; 8+ Male; 1 Female; 1 ; 12 Male; 13 Female; 2 Male; 1 Female; 3 Male; 2 Female		-Withheld-	-Withheld-	D0026/032/01 , D0026/031/01 , D0026/035/01 , D0026/036/01 , D0026/030/01	BAP, Bern2, CHS2, HDir2, HDir4, LBAP-A, LBAP-C, LBAP-D, LBAP-F, LBAP-S, LBAP-T, LBAP-W, S7, WCA5	PC

Species Name	Grid Reference	Date	Recorder(s)	Abundance	Record/Sample Type	Site Name	Notes	Dataset ID	Lists	V
<i>Triturus cristatus</i> (Great Crested Newt / Madfall Ddwr Gribog)	SJ2764 (Estimated (From Recorder's Map))	3 records, between 27/04/2006 and 10/04/2007	Paul Day, Sam Dyer, Matthew Ellis; G. Seddon, Deborah Taylor	5 Male; 3 Female; 1 Female		-Withheld-	-Withheld-	D0026/031/01 , D0026/035/01 , D0026/036/01	BAP, Bern2, CHS2, HDir2, HDir4, LBAP-A, LBAP-C, LBAP-D, LBAP-F, LBAP-S, LBAP-T, LBAP-W, S7, WCA5	PC
<i>Triturus cristatus</i> (Great Crested Newt / Madfall Ddwr Gribog)	SJ2764 (Supplied by Original Recorder (Checked))	5 records, between 31/03/2003 and 01/05/2003	Julia Drage	Adult		-Withheld-	-Withheld-	D0026/279/01	BAP, Bern2, CHS2, HDir2, HDir4, LBAP-A, LBAP-C, LBAP-D, LBAP-F, LBAP-S, LBAP-T, LBAP-W, S7, WCA5	PC
<i>Triturus cristatus</i> (Great Crested Newt / Madfall Ddwr Gribog)	SJ2765 (Supplied by Original Recorder (Checked))	6 records, between 31/03/2003 and 01/05/2003	Julia Drage	Adult		-Withheld-	-Withheld-	D0026/279/01	BAP, Bern2, CHS2, HDir2, HDir4, LBAP-A, LBAP-C, LBAP-D, LBAP-F, LBAP-S, LBAP-T, LBAP-W, S7, WCA5	PC
<i>Triturus cristatus</i> (Great Crested Newt / Madfall Ddwr Gribog)	SJ2764 (Estimated (From Recorder's Map); Estimated (Centroid of Site))	2 records, between ~ August 1988 and 10/04/2007	G. Seddon, Deborah Taylor; Anon	1 Male; 40		-Withheld-	-Withheld-	D0026/035/01 , D0026/036/01	BAP, Bern2, CHS2, HDir2, HDir4, LBAP-A, LBAP-C, LBAP-D, LBAP-F, LBAP-S, LBAP-T, LBAP-W, S7, WCA5	PC
<i>Triturus cristatus</i> (Great Crested Newt / Madfall Ddwr Gribog)	SJ2864 (Estimated (Centroid of Site))	~ August 1988	Anon	8		-Withheld-	-Withheld-	D0026/036/01	BAP, Bern2, CHS2, HDir2, HDir4, LBAP-A, LBAP-C, LBAP-D, LBAP-F, LBAP-S, LBAP-T, LBAP-W, S7, WCA5	PC
<i>Triturus cristatus</i> (Great Crested Newt / Madfall Ddwr Gribog)	SJ2765 (Estimated (Centroid of Site))	2 records, between 23/06/2001 and 26/04/2004	P. Hodges, G. Seddon; Anon	20 Male; 25 Female; 4 Male; 5 Female	Torch Count	-Withheld-	-Withheld-	D0026/030/01 , D1320/014/01	BAP, Bern2, CHS2, HDir2, HDir4, LBAP-A, LBAP-C, LBAP-D, LBAP-F, LBAP-S, LBAP-T, LBAP-W, S7, WCA5	PC, NA
<i>Triturus cristatus</i> (Great Crested Newt / Madfall Ddwr Gribog)	SJ2764 (Estimated (From Recorder's Map))	12/05/2003	Anon	2 Male; 4 Female		-Withheld-	-Withheld-	D0026/029/01	BAP, Bern2, CHS2, HDir2, HDir4, LBAP-A, LBAP-C, LBAP-D, LBAP-F, LBAP-S, LBAP-T, LBAP-W, S7, WCA5	PC

Species Name	Grid Reference	Date	Recorder(s)	Abundance	Record/Sample Type	Site Name	Notes	Dataset ID	Lists	V
<i>Triturus cristatus</i> (Great Crested Newt / Madfall Ddwr Gribog)	SJ2864 (Selected from Interactive Map)	3 records, all on 10/04/2019	Kate Wilson; Graham Davies; Dianne Wright	9 Adult Male; 6 Adult Female; 1 Egg	Torch Count	-Withheld-	-Withheld-	D1320/014/01	BAP, Bern2, CHS2, HDir2, HDir4, LBAP-A, LBAP-C, LBAP-D, LBAP-F, LBAP-S, LBAP-T, LBAP-W, S7, WCA5	NA
<i>Troglodytes troglodytes</i> (Wren / Dryw)	SJ2463	3 records, between September 2008 and 27/06/2011	Nicola Lewis, Rob Lewis, Sarah Maslen; Anon; Malcolm Down	1	Reported to recorder	Mold, SE	Occurrence ID: NBN-GA000656-BGBW2009-16439505-106813711; From Atlas Roving Records. Activity: FL. Survey: Observer data	D0263/007/01 , D1852/002/01 , D0062/008/01	BAP, BDir1, Bern2, UKBA	PC, NA
<i>Troglodytes troglodytes</i> (Wren / Dryw)	SJ281628 (Estimated Centroid of Site))	23/05/1985	Dawn Gray and Janice Butler		Live Sighting	Bistre Farm Wood		D1239/016/01	BAP, BDir1, Bern2, UKBA	PC
<i>Troglodytes troglodytes</i> (Wren / Dryw)	SJ273650 (Estimated Centroid of Site); Supplied by Original Recorder (Checked))	2 records, both on 05/07/1985	Amanda Gall and David Harpley; Anon		Live Sighting	Common west of Buckley Mountain/ The Willows; SSSI: Buckley Claypits And Commons; The Willows		D1239/016/01 , D0026/032/01	BAP, BDir1, Bern2, UKBA	PC, NA
<i>Troglodytes troglodytes</i> (Wren / Dryw)	SJ266633 (Selected from Interactive Map)	2 records, between 07/01/2016 and 14/02/2016	Stuart Blundell	1 Full-Grown; 1 Adult		Buckley	1.45pm in roadside hedge; 11.10am feeding in hedgerow and then under pallet on the ground in a field near stables	D1117/001/01	BAP, BDir1, Bern2, UKBA	PC
<i>Troglodytes troglodytes</i> (Wren / Dryw)	SJ265637 (Selected from Interactive Map)	2 records, between 09/11/2011 and 04/02/2016	Stuart Blundell	1 Full-Grown; 1 Adult		Buckley	8.25am in garden hedge bottom; 7.55am On fence - looking for spiders?	D1117/001/01	BAP, BDir1, Bern2, UKBA	PC

Species Name	Grid Reference	Date	Recorder(s)	Abundance	Record/Sample Type	Site Name	Notes	Dataset ID	Lists	V
<i>Troglodytes troglodytes</i> (Wren / Dryw)	SJ265632 (Selected from Interactive Map)	4 records, between 24/03/2011 and 13/02/2016	Stuart Blundell	1 Full-Grown; 1 Adult; 2 Adult		Buckley;Well Street, Buckley;Well Street Buckley, by Whitehouse Farm	11.35am feeding in roadside hedge bottom; 12.30pm. Feeding in roadside hedgerow bottom and then flew onto fallen tree in adjacent field; 10.30am in hedgerow; 1 bird chasing the other across the road into hedge where positively identified	D1117/001/01	BAP, BDir1, Bern2, UKBA	PC
<i>Troglodytes troglodytes</i> (Wren / Dryw)	SJ265631 (Selected from Interactive Map)	4 records, between 05/03/2012 and 14/02/2016	Stuart Blundell	1 Adult; 2 Adult		Buckley;Well Street, Buckley	12.05pm feeding alongside stream; 2.30pm Flew up from mud at edge of stream.; 1.20pm Again feeding at edge of stream. Probably nesting close by as always in this vicinity.; 1.07pm Again feeding at the edge of the stream , then in bushes nearby before flying across the road	D1117/001/01	BAP, BDir1, Bern2, UKBA	PC
<i>Troglodytes troglodytes</i> (Wren / Dryw)	SJ262632 (Selected from Interactive Map)	27/02/2016	Stuart Blundell	2 Adult		Buckley	11.30am. Two birds churring and squabbling in hedgerow until one flew off.	D1117/001/01	BAP, BDir1, Bern2, UKBA	PC
<i>Troglodytes troglodytes</i> (Wren / Dryw)	SJ266632 (Selected from Interactive Map)	28/03/2016	Stuart Blundell	1 Adult		Buckley	3pm in hedge bottom	D1117/001/01	BAP, BDir1, Bern2, UKBA	PC
<i>Troglodytes troglodytes</i> (Wren / Dryw)	SJ287640 (Approximate)	7 records, between 02/05/2017 and 14/12/2021	Kate Wilson	1 Full-Grown; 1	Live Sighting	Lane End		D1531/001/01	BAP, BDir1, Bern2, UKBA	PC, UA
<i>Troglodytes troglodytes</i> (Wren / Dryw)	SJ2764	4 records, between 20/03/2010 and 24/11/2014	Andrew Wallbank; Des Cave	1	Reported to recorder	Buckley	Survey: Observer data; BirdTrack	D0062/008/01 , D1297/025/01	BAP, BDir1, Bern2, UKBA	NA, PC

Species Name	Grid Reference	Date	Recorder(s)	Abundance	Record/Sample Type	Site Name	Notes	Dataset ID	Lists	V
<i>Troglodytes troglodytes</i> (Wren / Dryw)	SJ2863	3 records, between 13/04/2004 and 25/01/2009	Glyn Neville Roberts; Anon	3; 5	Reported to recorder	Buckley, SE	BBS. Survey: Observer data; Occurrence ID: NBN-GA000656-BGBW2009-16441582-106813753	D0062/008/01 , D1852/002/01	BAP, BDir1, Bern2, UKBA	NA, PC
<i>Troglodytes troglodytes</i> (Wren / Dryw)	SJ273646 (Estimated) (Centroid of Site)	2003	Anon			Buckley; Field Farm	Breeding confirmed	D0026/029/01	BAP, BDir1, Bern2, UKBA	NA
<i>Troglodytes troglodytes</i> (Wren / Dryw)	SJ263632 (Selected from Interactive Map)	03/02/2012	Stuart Blundell	2 Adult		Rose Lane, Mynydd Isa	12.05pm Feeding close together in hedge and on grass verge by the road.	D1117/001/01	BAP, BDir1, Bern2, UKBA	PC
<i>Troglodytes troglodytes</i> (Wren / Dryw)	SJ256623 (Estimated) (Centroid of Site)	08/08/1999	Emily Meilleur			Cefn Hir	Broad habitat type: Woodland and Scrub	D0227/002/01	BAP, BDir1, Bern2, UKBA	PC
<i>Troglodytes troglodytes</i> (Wren / Dryw)	SJ263631 (Selected from Interactive Map)	27/07/2017	Stuart Blundell	3 Brood		Buckley	2.40pm Adult giving alarm call, whilst I saw 2 fully fledged chicks in hedgerow 2 feet from each other.	D1117/001/01	BAP, BDir1, Bern2, UKBA	PC
<i>Troglodytes troglodytes</i> (Wren / Dryw)	SJ2464 (Approximate)	8 records, between 23/04/2002 and 21/11/2019	Mr Glenn Morris; Glenn E Morris; Anon; Mr David Prince	1; 14; 2		Mold NW;Mold, NE;River Alyn, Mold	BirdTrack. Activity: S; BirdTrack; Occurrence ID: NBN-GA000656-BGBW2009-16439507-106813715	D1297/027/01 , D1297/025/01 , D1852/002/01 , D1297/041/01	BAP, BDir1, Bern2, UKBA	PC
<i>Troglodytes troglodytes</i> (Wren / Dryw)	SJ2761 (Approximate)	31 records, between 24/01/2009 and 30/05/2020	Mr G N Roberts; Dr Anne Brenchley; Glyn Neville Roberts; Anon; Mr Glyn Roberts	12; 6; 11; 3; 1; 2; 4; 5; 13; 7		Padeswood;SJ27 61 Padeswood south;Padeswood, S	Possible breeding; Breeding status: S; BirdTrack. Activity: S; BirdTrack; Activity: S; Occurrence ID: NBN-GA000656-BGBW2009-16441085-106813742	D1297/027/01 , D1297/025/01 , D1852/002/01 , D1297/040/01	BAP, BDir1, Bern2, UKBA	PC
<i>Troglodytes troglodytes</i> (Wren / Dryw)	SJ2562	2 records, between 16/06/2015 and 02/12/2021	Trevor G Payne; Recorder Name withheld (obsr1153095)	2; 1		Mold, Pentrehobin;Wrexham Road, Mold	BirdTrack	D1297/025/01 , D0346/002/01	BAP, BDir1, Bern2, UKBA	PC, UA

Species Name	Grid Reference	Date	Recorder(s)	Abundance	Record/Sample Type	Site Name	Notes	Dataset ID	Lists	V
<i>Troglodytes troglodytes</i> (Wren / Dryw)	SJ2762	28/05/2009	Steven Davies	1		Padeswood	Birdtrack. Activity: S	D1297/025/01	BAP, BDir1, Bern2, UKBA	PC
<i>Troglodytes troglodytes</i> (Wren / Dryw)	SJ2862	30/06/2012	Ian M Spence			Padeswood, E	BirdTrack. Activity: S	D1297/025/01	BAP, BDir1, Bern2, UKBA	PC
<i>Troglodytes troglodytes</i> (Wren / Dryw)	SJ2864 (Approximate)	7 records, between 24/01/2009 and 10/04/2021	Mr Glenn Morris; Anon; Deborah Sainsbury; Trevor G Payne; Dr Anne Brenchley	1; 2; 7		Buckley pond; Buckley, NE; SJ2864 Buckley NE	Occurrence ID: NBN-GA000656-BGBW2009-16441431-106813667; Birdtrack. Activity: N; Birdtrack.: Activity: H; BirdTrack; BirdTrack. Activity: S	D1297/047/01 , D1852/002/01 , D1297/025/01 , D1297/040/01	BAP, BDir1, Bern2, UKBA	UA, PC
<i>Troglodytes troglodytes</i> (Wren / Dryw)	SJ2565	24/01/2009 to 25/01/2009	Anon				Occurrence ID: NBN-GA000656-BGBW2009-16440101-106813743	D1852/002/01	BAP, BDir1, Bern2, UKBA	PC
<i>Troglodytes troglodytes</i> (Wren / Dryw)	SJ2865	24/01/2009 to 25/01/2009	Anon				Occurrence ID: NBN-GA000656-BGBW2009-16441769-106813627	D1852/002/01	BAP, BDir1, Bern2, UKBA	PC
<i>Troglodytes troglodytes</i> (Wren / Dryw)	SJ2663	24/01/2009 to 25/01/2009	Anon				Occurrence ID: NBN-GA000656-BGBW2009-16440850-106813721	D1852/002/01	BAP, BDir1, Bern2, UKBA	PC
<i>Troglodytes troglodytes</i> (Wren / Dryw)	SJ2664	24/01/2009 to 25/01/2009	Anon				Occurrence ID: NBN-GA000656-BGBW2009-16440558-106813764	D1852/002/01	BAP, BDir1, Bern2, UKBA	PC
<i>Troglodytes troglodytes</i> (Wren / Dryw)	SJ2564	24/01/2009 to 25/01/2009	Anon				Occurrence ID: NBN-GA000656-BGBW2009-16440054-106813528	D1852/002/01	BAP, BDir1, Bern2, UKBA	PC
<i>Troglodytes troglodytes</i> (Wren / Dryw)	SJ2763	24/01/2009 to 25/01/2009	Anon				Occurrence ID: NBN-GA000656-BGBW2009-16441086-106813571	D1852/002/01	BAP, BDir1, Bern2, UKBA	PC

Species Name	Grid Reference	Date	Recorder(s)	Abundance	Record/Sample Type	Site Name	Notes	Dataset ID	Lists	V
<i>Troglodytes troglodytes</i> (Wren / Dryw)	SJ2563	24/01/2009 to 25/01/2009	Anon				Occurrence ID: NBN-GA000656-BGBW2009-16440097-106813774	D1852/002/01	BAP, BDir1, Bern2, UKBA	PC
<i>Troglodytes troglodytes</i> (Wren / Dryw)	SJ2765 (Approximate)	09/10/2020	Mr Adrian Hibbert	2		Alltami, N		D1297/040/01	BAP, BDir1, Bern2, UKBA	PC
<i>Turdus iliacus</i> (Redwing / Coch Dan Adain)	SJ263630 (Selected from Interactive Map)	3 records, between 20/01/2016 and 23/03/2016	Stuart Blundell	8 Adult; 20+ Full-Grown; 150+ Adult		Buckley	11.12am Flew up from fields into same tree as Fiedfares; 11.20am At least 20 birds flying between trees adjacent to track; 2.45pm In trees alongside lane, then flying across field enabling count of numbers	D1117/001/01	BDir2.2, LBAP-C, RL-CR, UKBA, WBA, WCA1.1	PC
<i>Turdus iliacus</i> (Redwing / Coch Dan Adain)	SJ264630 (Selected from Interactive Map)	2 records, between 03/02/2016 and 15/03/2016	Stuart Blundell	42 Full-Grown; 200+ Adult		Buckley	2.20pm At least 42 birds in the flock feeding in rough pasture field next to road.; 2.30pm Feeding in field	D1117/001/01	BDir2.2, LBAP-C, RL-CR, UKBA, WBA, WCA1.1	PC
<i>Turdus iliacus</i> (Redwing / Coch Dan Adain)	SJ287640 (Approximate)	3 records, between 10/12/2019 and 20/10/2020	Kate Wilson	3 Full-Grown; 1	Live Sighting	Lane End		D1531/001/01	BDir2.2, LBAP-C, RL-CR, UKBA, WBA, WCA1.1	PC, UA
<i>Turdus iliacus</i> (Redwing / Coch Dan Adain)	SJ263631 (Selected from Interactive Map)	2 records, between 06/01/2012 and 14/01/2012	Stuart Blundell	138 Adult; 38 Adult		Rose Lane, Mynydd Isa	10.40am counted 34 birds in oak trees along bridle path and Rose Lane. !5 minutes later the numbers had swelled to at least 138 birds; 12.35pm Flock flew into oak tree whilst watching mistle thrush	D1117/001/01	BDir2.2, LBAP-C, RL-CR, UKBA, WBA, WCA1.1	PC

Species Name	Grid Reference	Date	Recorder(s)	Abundance	Record/Sample Type	Site Name	Notes	Dataset ID	Lists	V
<i>Turdus iliacus</i> (Redwing / Coch Dan Adain)	SJ264631 (Selected from Interactive Map)	3 records, between 09/03/2011 and 28/01/2017	Stuart Blundell	42 Adult; 80+ Adult; 15 Adult		Rose Lane, Buckley;Buckley;F ield at corner of Well Street and Rose Lane, Buckley	Saw 2 birds fly into a tree in hedgerow between the 2 fields. After identifying one, I continued watching it and it flew down onto field and was joined firstly by 8 others. More flew down and at the last count there were at least 42 adults feeding on the field. Excellent views thru binocs both from Rose Lane and Well Street; Initially in roadside trees then circled round and most landed in field; 2.30pm identified using telescope on x15	D1117/001/01	BDir2.2, LBAP-C, RL-CR, UKBA, WBA, WCA1.1	PC
<i>Turdus iliacus</i> (Redwing / Coch Dan Adain)	SJ2464	2 records, between 16/11/2017 and 21/11/2019	Mr Glenn Morris; Glenn E Morris	27; 3		Mold NW;Mold, NE	BirdTrack	D1297/027/01 , D1297/025/01	BDir2.2, LBAP-C, RL-CR, UKBA, WBA, WCA1.1	PC
<i>Turdus iliacus</i> (Redwing / Coch Dan Adain)	SJ266632 (Selected from Interactive Map)	07/02/2017	Stuart Blundell	100+ Adult		Buckley	2.05pm in field feeding and some more in nearby trees	D1117/001/01	BDir2.2, LBAP-C, RL-CR, UKBA, WBA, WCA1.1	PC
<i>Turdus iliacus</i> (Redwing / Coch Dan Adain)	SJ265631 (Selected from Interactive Map)	22/03/2017	Stuart Blundell	3 Adult		Buckley	2.25pm Sitting in tops of tree near road. Haven't seen any for a while and these were probably passing through	D1117/001/01	BDir2.2, LBAP-C, RL-CR, UKBA, WBA, WCA1.1	PC
<i>Turdus iliacus</i> (Redwing / Coch Dan Adain)	SJ2761	6 records, between 14/10/2004 and 13/11/2018	Glyn Neville Roberts	14; 100; 21; 6; 5		Padeswood, S	Birdtrack; Birdtrack. Activity: M; BirdTrack	D1297/025/01	BDir2.2, LBAP-C, RL-CR, UKBA, WBA, WCA1.1	PC
<i>Turdus iliacus</i> (Redwing / Coch Dan Adain)	SJ2562	02/12/2021	Recorder Name withheld (obsr1153095)	100		Wrexham Road, Mold		D0346/002/01	BDir2.2, LBAP-C, RL-CR, UKBA, WBA, WCA1.1	UA

Species Name	Grid Reference	Date	Recorder(s)	Abundance	Record/Sample Type	Site Name	Notes	Dataset ID	Lists	V
<i>Turdus iliacus</i> (Redwing / Coch Dan Adain)	SJ2864	24/10/2011	Steven Davies	10+	Reported to recorder	Buckley, NE	Survey: Observer data	D0062/008/01	BDir2.2, LBAP-C, RL-CR, UKBA, WBA, WCA1.1	NA
<i>Turdus iliacus</i> (Redwing / Coch Dan Adain)	SJ2665	20/03/2008	Ian M Spence	15+	Reported to recorder	Alltami	Survey: Observer data	D0062/008/01	BDir2.2, LBAP-C, RL-CR, UKBA, WBA, WCA1.1	NA
<i>Turdus iliacus</i> (Redwing / Coch Dan Adain)	SJ2764	29/03/2013	Glyn Neville Roberts	1		Buckley	Birdtrack. In garden	D1297/025/01	BDir2.2, LBAP-C, RL-CR, UKBA, WBA, WCA1.1	PC
<i>Turdus iliacus</i> (Redwing / Coch Dan Adain)	SJ260655	29/02/2020	Martin G Williams	30+		Alltami		D0062/011/01	BDir2.2, LBAP-C, RL-CR, UKBA, WBA, WCA1.1	NA
<i>Turdus iliacus</i> (Redwing / Coch Dan Adain)	SJ2865 (Approximate)	27/03/2003	Mr Simon Cohen	20		Liverpool Rd, Buckley		D1297/041/01	BDir2.2, LBAP-C, RL-CR, UKBA, WBA, WCA1.1	PC
<i>Turdus philomelos</i> (Song Thrush / Bronfraith)	SJ261633 (Selected from Interactive Map)	14/01/2016	Stuart Blundell	1 Full-Grown		Buckley	11.10am in trees beside public footpath	D1117/001/01	BAP, BDir2.2, LBAP-A, LBAP-C, LBAP-D, LBAP-F, LBAP-G, LBAP-S, LBAP-W, S7, UKBA, WBA	PC
<i>Turdus philomelos</i> (Song Thrush / Bronfraith)	SJ266633 (Selected from Interactive Map)	11/02/2016	Stuart Blundell	1 Adult		Buckley	11.45am singing sub-song in hawthorn bush near road	D1117/001/01	BAP, BDir2.2, LBAP-A, LBAP-C, LBAP-D, LBAP-F, LBAP-G, LBAP-S, LBAP-W, S7, UKBA, WBA	PC
<i>Turdus philomelos</i> (Song Thrush / Bronfraith)	SJ287640 (Approximate)	6 records, between 20/11/2018 and 01/12/2020	Kate Wilson	2 Full-Grown; 1 Full-Grown; 1		Lane End		D1531/001/01	BAP, BDir2.2, LBAP-A, LBAP-C, LBAP-D, LBAP-F, LBAP-G, LBAP-S, LBAP-W, S7, UKBA, WBA	PC, UA
<i>Turdus philomelos</i> (Song Thrush / Bronfraith)	SJ2665	3 records, between 05/01/2007 and 14/07/2009	Ian M Spence	1; 2	Reported to recorder	Alltami	Survey: Observer data	D0062/008/01	BAP, BDir2.2, LBAP-A, LBAP-C, LBAP-D, LBAP-F, LBAP-G, LBAP-S, LBAP-W, S7, UKBA, WBA	NA

Species Name	Grid Reference	Date	Recorder(s)	Abundance	Record/Sample Type	Site Name	Notes	Dataset ID	Lists	V
<i>Turdus philomelos</i> (Song Thrush / Bronfraith)	SJ2864 (Approximate)	5 records, between 24/01/2009 and 09/06/2020	Martin G Williams; Anon; Deborah Sainsbury; Trevor G Payne; Dr Anne Brenchley	1; 2	Reported to recorder	Buckley, NE;SJ2864 Buckley NE	Survey: Observer data; Occurrence ID: NBN-GA000656-BGBW2009-16441474-106813713; BirdTrack; BirdTrack. Activity: S	D0062/008/01 , D1852/002/01 , D1297/025/01 , D1297/040/01	BAP, BDir2.2, LBAP-A, LBAP-C, LBAP-D, LBAP-F, LBAP-G, LBAP-S, LBAP-W, S7, UKBA, WBA	NA, PC
<i>Turdus philomelos</i> (Song Thrush / Bronfraith)	SJ273646 (Estimated (Centroid of Site))	2003	Anon			Buckley; Field Farm	Breeding confirmed	D0026/029/01	BAP, BDir2.2, LBAP-A, LBAP-C, LBAP-D, LBAP-F, LBAP-G, LBAP-S, LBAP-W, S7, UKBA, WBA	NA
<i>Turdus philomelos</i> (Song Thrush / Bronfraith)	SJ268635 (Selected from Interactive Map)	15/05/2012	Stuart Blundell	1 Adult		Well Street, Buckley	3.05pm Flew onto top of hawthorn hedge before entering halfway down	D1117/001/01	BAP, BDir2.2, LBAP-A, LBAP-C, LBAP-D, LBAP-F, LBAP-G, LBAP-S, LBAP-W, S7, UKBA, WBA	PC
<i>Turdus philomelos</i> (Song Thrush / Bronfraith)	SJ276622 (Estimated (Centroid of Site))	23/06/1999	Emily Meilleur			Padeswood Pasture	Broad habitat type: Grassland and Marsh	D0227/002/01	BAP, BDir2.2, LBAP-A, LBAP-C, LBAP-D, LBAP-F, LBAP-G, LBAP-S, LBAP-W, S7, UKBA, WBA	PC
<i>Turdus philomelos</i> (Song Thrush / Bronfraith)	SJ2761 (Approximate)	22 records, between 19/03/2015 and 30/05/2020	Glyn Neville Roberts; Mr G N Roberts; Dr Anne Brenchley; Mr Glyn Roberts	5; 6; 2; 3; 1; 4		Padeswood, S;Padeswood;SJ2761 Padeswood south	BirdTrack; BirdTrack. Activity: FF; BirdTrack. Activity: S; Activity: FF; Probable breeding; Breeding status: P; BirdTrack. Activity: B	D1297/025/01 , D1297/027/01 , D1297/040/01	BAP, BDir2.2, LBAP-A, LBAP-C, LBAP-D, LBAP-F, LBAP-G, LBAP-S, LBAP-W, S7, UKBA, WBA	PC
<i>Turdus philomelos</i> (Song Thrush / Bronfraith)	SJ264630 (Selected from Interactive Map)	08/02/2017	Stuart Blundell	1 Adult		Buckley	2.15pm feeding in field	D1117/001/01	BAP, BDir2.2, LBAP-A, LBAP-C, LBAP-D, LBAP-F, LBAP-G, LBAP-S, LBAP-W, S7, UKBA, WBA	PC
<i>Turdus philomelos</i> (Song Thrush / Bronfraith)	SJ2863	3 records, between 13/04/2004 and 25/01/2009	Anon; Glyn Neville Roberts	4; 5	Reported to recorder	Buckley, SE	Occurrence ID: NBN-GA000656-BGBW2009-16441767-106813504; BBS. Survey: Observer data	D1852/002/01 , D0062/008/01	BAP, BDir2.2, LBAP-A, LBAP-C, LBAP-D, LBAP-F, LBAP-G, LBAP-S, LBAP-W, S7, UKBA, WBA	PC, NA
<i>Turdus philomelos</i> (Song Thrush / Bronfraith)	SJ2464	24/01/2009 to 25/01/2009	Anon				Occurrence ID: NBN-GA000656-BGBW2009-16439507-106813716	D1852/002/01	BAP, BDir2.2, LBAP-A, LBAP-C, LBAP-D, LBAP-F, LBAP-G, LBAP-S, LBAP-W, S7, UKBA, WBA	PC

Species Name	Grid Reference	Date	Recorder(s)	Abundance	Record/Sample Type	Site Name	Notes	Dataset ID	Lists	V
<i>Turdus philomelos</i> (Song Thrush / Bronfraith)	SJ261635 (Selected from Interactive Map)	06/05/2016	Stuart Blundell	1 Adult Male		Buckley	10.15am Bird singing near top of tree	D1117/001/01	BAP, BDir2.2, LBAP-A, LBAP-C, LBAP-D, LBAP-F, LBAP-G, LBAP-S, LBAP-W, S7, UKBA, WBA	PC
<i>Turdus philomelos</i> (Song Thrush / Bronfraith)	SJ2865	24/01/2009 to 25/01/2009	Anon				Occurrence ID: NBN-GA000656-BGBW2009-16441769-106813628	D1852/002/01	BAP, BDir2.2, LBAP-A, LBAP-C, LBAP-D, LBAP-F, LBAP-G, LBAP-S, LBAP-W, S7, UKBA, WBA	PC
<i>Turdus philomelos</i> (Song Thrush / Bronfraith)	SJ2463	2 records, between 24/01/2009 and 27/06/2011	Anon; Malcolm Down	1	Reported to recorder	Mold, SE	Occurrence ID: NBN-GA000656-BGBW2009-16439505-106813712; From Atlas Roving Records. Activity: FF. Survey: Observer data	D1852/002/01 , D0062/008/01	BAP, BDir2.2, LBAP-A, LBAP-C, LBAP-D, LBAP-F, LBAP-G, LBAP-S, LBAP-W, S7, UKBA, WBA	PC, NA
<i>Turdus philomelos</i> (Song Thrush / Bronfraith)	SJ2565	24/01/2009 to 25/01/2009	Anon				Occurrence ID: NBN-GA000656-BGBW2009-16440011-106813543	D1852/002/01	BAP, BDir2.2, LBAP-A, LBAP-C, LBAP-D, LBAP-F, LBAP-G, LBAP-S, LBAP-W, S7, UKBA, WBA	PC
<i>Turdus philomelos</i> (Song Thrush / Bronfraith)	SJ2764	2 records, between 02/07/2008 and 25/01/2009	Anon; Ian M Spence	1	Reported to recorder	Buckley	Occurrence ID: NBN-GA000656-BGBW2009-16441298-106813578; Activity: ON. Survey: Observer data	D1852/002/01 , D0062/008/01	BAP, BDir2.2, LBAP-A, LBAP-C, LBAP-D, LBAP-F, LBAP-G, LBAP-S, LBAP-W, S7, UKBA, WBA	PC, NA
<i>Turdus philomelos</i> (Song Thrush / Bronfraith)	SJ2763	24/01/2009 to 25/01/2009	Anon				Occurrence ID: NBN-GA000656-BGBW2009-16441151-106813492	D1852/002/01	BAP, BDir2.2, LBAP-A, LBAP-C, LBAP-D, LBAP-F, LBAP-G, LBAP-S, LBAP-W, S7, UKBA, WBA	PC
<i>Turdus philomelos</i> (Song Thrush / Bronfraith)	SJ2762 (Approximate)	2 records, between 08/06/2020 and 13/06/2020	Ms Julie Rogers			Station Lane Padeswood		D1297/040/01	BAP, BDir2.2, LBAP-A, LBAP-C, LBAP-D, LBAP-F, LBAP-G, LBAP-S, LBAP-W, S7, UKBA, WBA	PC
<i>Turdus philomelos</i> (Song Thrush / Bronfraith)	SJ2765 (Approximate)	14/05/2020	Mr Glyn Roberts	2		Buckley-Lower Common		D1297/040/01	BAP, BDir2.2, LBAP-A, LBAP-C, LBAP-D, LBAP-F, LBAP-G, LBAP-S, LBAP-W, S7, UKBA, WBA	PC

Species Name	Grid Reference	Date	Recorder(s)	Abundance	Record/Sample Type	Site Name	Notes	Dataset ID	Lists	V
<i>Turdus pilaris</i> (Fieldfare / Socan Eira)	SJ261634 (Selected from Interactive Map)	12/01/2016	Stuart Blundell	2 Full-Grown		Buckley	11.40am. 2 landed in tree at top of garden then flew off SW and settled in tree near Green Hill Farm	D1117/001/01	BDir2.2, LBAP-C, RL-PX, UKBR, WBA, WCA1.1	PC
<i>Turdus pilaris</i> (Fieldfare / Socan Eira)	SJ263630 (Selected from Interactive Map)	20/01/2016	Stuart Blundell	3 Adult		Buckley	11.10am In trees alongside track. Also "chacking" to each other	D1117/001/01	BDir2.2, LBAP-C, RL-PX, UKBR, WBA, WCA1.1	PC
<i>Turdus pilaris</i> (Fieldfare / Socan Eira)	SJ2863	12/03/2006	Alan Nevitt	1	Reported to recorder	Buckley, SE	heavy snow feeding on berries in garden. Survey: Observer data	D0062/008/01	BDir2.2, LBAP-C, RL-PX, UKBR, WBA, WCA1.1	NA
<i>Turdus pilaris</i> (Fieldfare / Socan Eira)	SJ2864	09/02/2009	Trevor G Payne	1	Reported to recorder	Buckley, NE	Survey: Observer data	D0062/008/01	BDir2.2, LBAP-C, RL-PX, UKBR, WBA, WCA1.1	NA
<i>Turdus pilaris</i> (Fieldfare / Socan Eira)	SJ2763	06/01/2009	Ian M Spence	1	Reported to recorder	Buckley, Nant Mawr	Survey: Observer data	D0062/008/01	BDir2.2, LBAP-C, RL-PX, UKBR, WBA, WCA1.1	NA
<i>Turdus pilaris</i> (Fieldfare / Socan Eira)	SJ287640 (Approximate)	2 records, between 31/10/2017 and 09/11/2021	Kate Wilson	10 Full-Grown; 5		Lane End		D1531/001/01	BDir2.2, LBAP-C, RL-PX, UKBR, WBA, WCA1.1	PC, UA
<i>Turdus pilaris</i> (Fieldfare / Socan Eira)	SJ2562	13/12/2006	Malcolm Down	40		Mold, Pentrehobin	Birdtrack	D1297/025/01	BDir2.2, LBAP-C, RL-PX, UKBR, WBA, WCA1.1	PC
<i>Turdus pilaris</i> (Fieldfare / Socan Eira)	SJ2761	4 records, between 06/04/2009 and 13/11/2018	Glyn Neville Roberts	150; 1; 6		Padeswood, S	Birdtrack. Activity: M; BirdTrack	D1297/025/01	BDir2.2, LBAP-C, RL-PX, UKBR, WBA, WCA1.1	PC
<i>Turdus pilaris</i> (Fieldfare / Socan Eira)	SJ2564	24/01/2009 to 25/01/2009	Anon				Occurrence ID: NBN-GA000656-BGBW2009-16440054-106429544	D1852/002/01	BDir2.2, LBAP-C, RL-PX, UKBR, WBA, WCA1.1	PC
<i>Turdus pilaris</i> (Fieldfare / Socan Eira)	SJ2662	22/10/2010	Malcolm Down	40+	Reported to recorder	Padeswood, Llong	Survey: Observer data	D0062/008/01	BDir2.2, LBAP-C, RL-PX, UKBR, WBA, WCA1.1	NA

Species Name	Grid Reference	Date	Recorder(s)	Abundance	Record/Sample Type	Site Name	Notes	Dataset ID	Lists	V
<i>Turdus pilaris</i> (Fieldfare / Socan Eira)	SJ2764	07/04/2004	David Owen Jones	50+	Reported to recorder	Buckley	last. Survey: Observer data	D0062/008/01	BDir2.2, LBAP-C, RL-PX, UKBR, WBA, WCA1.1	NA
<i>Turdus torquatus</i> (Ring Ouzel / Mwyalchen y Mynydd)	SJ2764	16/04/2018	Glyn Neville Roberts	1		Buckley		D1297/025/01	BAP, Bern2, LBAP-C, LBAP-D, LBAP-F, LBAP-G, RL-VU, S7, UKBR, WBR	PC
<i>Tyria jacobaeae</i> (Cinnabar / Teigr y Benfelen)	SJ287640 (Approximate)	5 records, between 29/05/2018 and 10/08/2020	Kate Wilson	1 Adult; 3 Adult; 1 Larvae; 5 Larvae		Lane End		D1531/001/01	BAP, LBAP-G, S7	PC
<i>Tyto alba</i> (Barn Owl / Tylluan Wen)	SJ26	2 records, between 25/10/2009 and 09/02/2017	Alun Evans	1	Reported to recorder	-Withheld-	-Withheld-	D0062/008/01 , D1297/025/01	Bern2, CITES-A, LBAP-A, LBAP-C, LBAP-D, LBAP-F, LBAP-G, LBAP-S, LBAP-T, LBAP-W, WBA, WCA1.1, WCA9	NA, PC
<i>Tyto alba</i> (Barn Owl / Tylluan Wen)	SJ26	27/06/2005	Paul Triggs	1	Reported to recorder	-Withheld-	-Withheld-	D0062/008/01	Bern2, CITES-A, LBAP-A, LBAP-C, LBAP-D, LBAP-F, LBAP-G, LBAP-S, LBAP-T, LBAP-W, WBA, WCA1.1, WCA9	NA
<i>Tyto alba</i> (Barn Owl / Tylluan Wen)	SJ26	30/11/2010	Kevin J Smith	1	Reported to recorder	-Withheld-	-Withheld-	D0062/008/01	Bern2, CITES-A, LBAP-A, LBAP-C, LBAP-D, LBAP-F, LBAP-G, LBAP-S, LBAP-T, LBAP-W, WBA, WCA1.1, WCA9	NA
<i>Tyto alba</i> (Barn Owl / Tylluan Wen)	SJ26 (Estimated Centroid of Site)	~ 2005	BASC Recorder (1383469-1)			-Withheld-	-Withheld-	D0132/001/02	Bern2, CITES-A, LBAP-A, LBAP-C, LBAP-D, LBAP-F, LBAP-G, LBAP-S, LBAP-T, LBAP-W, WBA, WCA1.1, WCA9	PC
<i>Tyto alba</i> (Barn Owl / Tylluan Wen)	SJ26 (Selected from Interactive Map)	21/11/2018	Alun Evans	1 Full-Grown	Live Sighting	-Withheld-	-Withheld-	D1117/001/01	Bern2, CITES-A, LBAP-A, LBAP-C, LBAP-D, LBAP-F, LBAP-G, LBAP-S, LBAP-T, LBAP-W, WBA, WCA1.1, WCA9	PC

Species Name	Grid Reference	Date	Recorder(s)	Abundance	Record/Sample Type	Site Name	Notes	Dataset ID	Lists	V
<i>Tyto alba</i> (Barn Owl / Tylluan Wen)	SJ26	18/03/2014	Glyn Neville Roberts	1		-Withheld-	-Withheld-	D1297/025/01	Bern2, CITES-A, LBAP-A, LBAP-C, LBAP-D, LBAP-F, LBAP-G, LBAP-S, LBAP-T, LBAP-W, WBA, WCA1.1, WCA9	PC
<i>Vanellus vanellus</i> (Lapwing / Cornchwiglen)	SJ258620 (Selected from Interactive Map)	17/02/2016	Stuart Blundell	150 Adult		Mold	3.55pm Large flock of at least 150 circling over field and road as I was driving towards Mold	D1117/001/01	BAP, BDir2.2, Bonn2, LBAP-A, LBAP-C, LBAP-D, LBAP-F, LBAP-G, LBAP-S, RL-EN, RL-VU, S7, UKBR, WBR	PC
<i>Vanellus vanellus</i> (Lapwing / Cornchwiglen)	SJ259635 (Selected from Interactive Map)	4 records, between 19/03/2016 and 06/04/2016	Stuart Blundell	2 Adult; 1 Adult; 3 Adult		Buckley	11.45am calling and display flight? - crows in area so may have been trying to see them off.; 11.40am In display flight over field; 3.15pm. 2 birds dive- bombing a carrion crow until it settled in a tree nearby; 10.55am 2 in field and 1 in display flight	D1117/001/01	BAP, BDir2.2, Bonn2, LBAP-A, LBAP-C, LBAP-D, LBAP-F, LBAP-G, LBAP-S, RL-EN, RL-VU, S7, UKBR, WBR	PC
<i>Vanellus vanellus</i> (Lapwing / Cornchwiglen)	SJ287640 (Approximate)	14 records, between 23/05/2017 and 06/06/2019	Kate Wilson; Paul Furnborough	2 Full-Grown; 1 Full-Grown		Lane End		D1531/001/01	BAP, BDir2.2, Bonn2, LBAP-A, LBAP-C, LBAP-D, LBAP-F, LBAP-G, LBAP-S, RL-EN, RL-VU, S7, UKBR, WBR	PC
<i>Vanellus vanellus</i> (Lapwing / Cornchwiglen)	SJ2562 (Approximate)	14 records, between 02/04/2006 and 14/05/2021	Martin G Williams; Ian M Spence; Kevin J Smith; Malcolm Down; David M Hytch; Jane Hemming; Dr Anne Brenchley	1; 2; 100+; 10; 100; 5; 40+; 50+	Reported to recorder	Mold, Pentrehobin; SJ25 62 Pentrehobin	Survey: Observer data; Birdtrack; BirdTrack; Breeding details: Courtship display (D); Pair. Activity: D. Survey: Observer data	D0062/008/01 , D1297/025/01 , D1297/047/01	BAP, BDir2.2, Bonn2, LBAP-A, LBAP-C, LBAP-D, LBAP-F, LBAP-G, LBAP-S, RL-EN, RL-VU, S7, UKBR, WBR	NA, PC, UA
<i>Vanellus vanellus</i> (Lapwing / Cornchwiglen)	SJ2863	2 records, between 13/04/2004 and 16/05/2004	Glyn Neville Roberts	2; 7	Reported to recorder	Buckley, SE	BBS. Survey: Observer data	D0062/008/01	BAP, BDir2.2, Bonn2, LBAP-A, LBAP-C, LBAP-D, LBAP-F, LBAP-G, LBAP-S, RL-EN, RL-VU, S7, UKBR, WBR	NA

Species Name	Grid Reference	Date	Recorder(s)	Abundance	Record/Sample Type	Site Name	Notes	Dataset ID	Lists	V
<i>Vanellus vanellus</i> (Lapwing / Cornchwiglen)	SJ258635 (Selected from Interactive Map)	3 records, between 05/03/2012 and 15/05/2012	Stuart Blundell	2 Adult; 4 Adult; 3 Adult		Rose Lane, Buckley	2.45pm Flying SE to NW just above hedge line; 3.40pm. First saw 1 Lapwing dive- bombing a carrion crow in a sycamore tree in the far hedge. When it took flight it was joined by 3 more birds mobbing it. There was also another crow in the tree and a magpie and then 2 jackdaws flew in. All were mobbed/bombed by the 4 lapwing as they circled around the tree. The magpie flew off but the others remained and I left them to it after 10 minutes.; 2.35pm 3 adults dive-bombing 2 carrion crows in field beh...	D1117/001/01	BAP, BDir2.2, Bonn2, LBAP-A, LBAP-C, LBAP-D, LBAP-F, LBAP-G, LBAP-S, RL-EN, RL-VU, S7, UKBR, WBR	PC
<i>Vanellus vanellus</i> (Lapwing / Cornchwiglen)	SJ258634 (Selected from Interactive Map)	09/03/2012	Stuart Blundell	13 Adult		Rose Lane, Buckley	2.40pm. Put up from field by something. Circled round for a couple of minutes before landing again and continued feeding.	D1117/001/01	BAP, BDir2.2, Bonn2, LBAP-A, LBAP-C, LBAP-D, LBAP-F, LBAP-G, LBAP-S, RL-EN, RL-VU, S7, UKBR, WBR	PC
<i>Vanellus vanellus</i> (Lapwing / Cornchwiglen)	SJ259636 (Selected from Interactive Map)	2 records, between 25/05/2012 and 28/05/2012	Stuart Blundell	10 Full-Grown; 13 Full-Grown		Rose Lane, Buckley	9.25am At least 4 Adults. Any carrion crows were seen off but jackdaws were allowed to feed nearby.; 11.05am. 13 birds today several near hedge bottom of adjoining field to the West. Still harassing any Carrion Crows	D1117/001/01	BAP, BDir2.2, Bonn2, LBAP-A, LBAP-C, LBAP-D, LBAP-F, LBAP-G, LBAP-S, RL-EN, RL-VU, S7, UKBR, WBR	PC
<i>Vanellus vanellus</i> (Lapwing / Cornchwiglen)	SJ270629 (Estimated (Centroid of Site))	~ 2005	BASC Recorder (1383469-1)				Shoot Size Range: 0-3km	D0132/001/02	BAP, BDir2.2, Bonn2, LBAP-A, LBAP-C, LBAP-D, LBAP-F, LBAP-G, LBAP-S, RL-EN, RL-VU, S7, UKBR, WBR	PC

Species Name	Grid Reference	Date	Recorder(s)	Abundance	Record/Sample Type	Site Name	Notes	Dataset ID	Lists	V
<i>Vanellus vanellus</i> (Lapwing / Cornchwiglen)	SJ273624 (Estimated (Centroid of Site))	~ 2005	BASC Recorder (465232-2)				Shoot Size Range: 0-3km	D0132/001/02	BAP, BDir2.2, Bonn2, LBAP-A, LBAP-C, LBAP-D, LBAP-F, LBAP-G, LBAP-S, RL-EN, RL-VU, S7, UKBR, WBR	PC
<i>Vanellus vanellus</i> (Lapwing / Cornchwiglen)	SJ2761 (Approximate)	24 records, between 19/03/2014 and 21/03/2020	Mr G N Roberts; Glyn Neville Roberts; Richard L Groves; Mr Glyn Roberts	2; 7; 4; 9; 10; 8; 6; 3; 1; 5		Padeswood;Pade swood, S	BirdTrack. Activity: D; BirdTrack. Activity: ON; BirdTrack. Activity: P; Birdtrack. 4 birds sitting on nests. Activity: ON; BirdTrack; Birdtrack. Two in display flight. Activity: D	D1297/027/01 , D1297/025/01 , D1297/040/01	BAP, BDir2.2, Bonn2, LBAP-A, LBAP-C, LBAP-D, LBAP-F, LBAP-G, LBAP-S, RL-EN, RL-VU, S7, UKBR, WBR	PC
<i>Vanellus vanellus</i> (Lapwing / Cornchwiglen)	SJ2762	14/05/2015	Lizzy Webster	1		Padeswood	BirdTrack	D1297/025/01	BAP, BDir2.2, Bonn2, LBAP-A, LBAP-C, LBAP-D, LBAP-F, LBAP-G, LBAP-S, RL-EN, RL-VU, S7, UKBR, WBR	PC
<i>Vanellus vanellus</i> (Lapwing / Cornchwiglen)	SJ262632 (Supplied by Original Recorder (Checked))	1998	Anon - RSPB	5-9 Breeding Pair		Llong, Buckley		D0026/042/01	BAP, BDir2.2, Bonn2, LBAP-A, LBAP-C, LBAP-D, LBAP-F, LBAP-G, LBAP-S, RL-EN, RL-VU, S7, UKBR, WBR	NA
<i>Vanellus vanellus</i> (Lapwing / Cornchwiglen)	SJ2464	01/06/2012	Jim Hulse	1	Reported to recorder	Mold, NE	Flooded field opp. Synthite. Activity: F. Survey: Observer data	D0062/008/01	BAP, BDir2.2, Bonn2, LBAP-A, LBAP-C, LBAP-D, LBAP-F, LBAP-G, LBAP-S, RL-EN, RL-VU, S7, UKBR, WBR	NA
<i>Vanellus vanellus</i> (Lapwing / Cornchwiglen)	SJ2665	26/03/2011	Deborah Sainsbury			Alltami	BirdTrack	D1297/025/01	BAP, BDir2.2, Bonn2, LBAP-A, LBAP-C, LBAP-D, LBAP-F, LBAP-G, LBAP-S, RL-EN, RL-VU, S7, UKBR, WBR	PC
<i>Vipera berus</i> (Adder / Gwiber)	SJ275618	2003	George Stevenson			Padeswood and Buckley GC	Seen in hedgerow close to 15th green	D0035/002/01	BAP, Bern3, LBAP-A, LBAP-C, LBAP-D, LBAP-F, LBAP-G, LBAP-S, LBAP-T, S7, WCA5, WRL- RA[NT]	PC

Species Name	Grid Reference	Date	Recorder(s)	Abundance	Record/Sample Type	Site Name	Notes	Dataset ID	Lists	V
<i>Zootoca vivipara</i> (Common Lizard / Madfall)	SJ287640 (Approximate)	7 records, between 16/05/2019 and 18/05/2021	Kate Wilson	2; 2 Adult; 1 Sub-adult; 1 Adult	Live Sighting	Lane End	One lizard was shedding skin. under refugia La5a; Under reptile mat LA6b; Under reptile mat LA1c with toad; Under reptile mat LA4c with 3 toad; Under reptile mat LA6c	D1531/001/01	BAP, Bern3, LBAP-A, LBAP-C, LBAP-D, LBAP-F, LBAP-G, LBAP-S, LBAP-T, S7, WCA5	KC
<i>Zootoca vivipara</i> (Common Lizard / Madfall)	SJ255640	12/06/2008	Mrs. E. Hipwell			6 Penymaes, Mynydd Isa, Mold	Garden Wildlife Record. Grid reference calculated from post code CH7 6YL, using Streetmap.	D1117/001/01	BAP, Bern3, LBAP-A, LBAP-C, LBAP-D, LBAP-F, LBAP-G, LBAP-S, LBAP-T, S7, WCA5	PC
<i>Zygaena lonicerae</i> (Narrow-bordered Five-spot Burnet / Bwrned Pum Smotyn Ymyl Gul)	SJ287640 (Approximate)	26/06/2019	Kate Wilson	32 Adult		Lane End	Mass emergence today!	D1531/001/01	WCA5	PC

Category 2 Species										
Species Name	Grid Reference	Date	Recorder(s)	Abundance	Record/Sample Type	Site Name	Notes	Dataset ID	Lists	V
<i>Accipiter nisus</i> (Sparrowhawk / Gwalch Glas)	SJ268635 (Selected from Interactive Map)	17/04/2017	Stuart Blundell	1 Adult		Buckley	3.40pm Flew out of lane to Bistre Farm and NE up the road about a foot above the tarmac for about 80 yards then veered left into hedge.	D1117/001/01	Bonn2, CITES-A, LBAP-C, RL-NT, UKBA	PC
<i>Accipiter nisus</i> (Sparrowhawk / Gwalch Glas)	SJ287640 (Approximate)	15 records, between 02/05/2017 and 01/03/2022	Kate Wilson; Naomi Chapple-Parry	1 Full-Grown; 1	Live Sighting	Lane End		D1531/001/01	Bonn2, CITES-A, LBAP-C, RL-NT, UKBA	PC, UA
<i>Accipiter nisus</i> (Sparrowhawk / Gwalch Glas)	SJ2463	2 records, between 12/02/2009 and 27/06/2011	Malcolm Down; Trevor G Payne	1	Reported to recorder	Mold, SE	From Atlas Roving Records. Activity: H. Survey: Observer data; Survey: Observer data	D0062/008/01	Bonn2, CITES-A, LBAP-C, RL-NT, UKBA	NA
<i>Accipiter nisus</i> (Sparrowhawk / Gwalch Glas)	SJ2763	2 records, between 29/04/2009 and 07/10/2009	Malcolm Down	1	Reported to recorder	Buckley, Nant Mawr	Activity: H. Survey: Observer data; Survey: Observer data	D0062/008/01	Bonn2, CITES-A, LBAP-C, RL-NT, UKBA	NA
<i>Accipiter nisus</i> (Sparrowhawk / Gwalch Glas)	SJ2864	2 records, between 15/04/2004 and 18/05/2016	Kate Wilson; David Owen Jones	1; 1 Female	Reported to recorder	Buckley, NE	BirdTrack; Survey: Observer data	D1297/025/01 , D0062/008/01	Bonn2, CITES-A, LBAP-C, RL-NT, UKBA	PC, NA
<i>Accipiter nisus</i> (Sparrowhawk / Gwalch Glas)	SJ265637 (Selected from Interactive Map)	29/03/2016	Stuart Blundell	1 Adult Female		Buckley	10.30am Sitting on garden fence for 5 minutes after failed chase.	D1117/001/01	Bonn2, CITES-A, LBAP-C, RL-NT, UKBA	PC
<i>Accipiter nisus</i> (Sparrowhawk / Gwalch Glas)	SJ268636 (Selected from Interactive Map)	10/04/2016	Stuart Blundell	1 Adult Male		Buckley	3.55pm Adult male flying feet first after sparrow into hawthorn hedge by road. Then sat on top of nearby garden hedge before flying off SE along base of hedges (at bottom of gardens).	D1117/001/01	Bonn2, CITES-A, LBAP-C, RL-NT, UKBA	PC
<i>Accipiter nisus</i> (Sparrowhawk / Gwalch Glas)	SJ2664	3 records, between 07/03/2007 and 17/11/2008	Julie Rogers	1	Reported to recorder	Mold, Mynydd Isa, Mynydd Isa;Mynydd Isa, E	flew across Wats Dyke Infants School field. Survey: Observer data; Survey: Observer data	D0062/008/01	Bonn2, CITES-A, LBAP-C, RL-NT, UKBA	NA

Species Name	Grid Reference	Date	Recorder(s)	Abundance	Record/Sample Type	Site Name	Notes	Dataset ID	Lists	V
<i>Accipiter nisus</i> (Sparrowhawk / Gwalch Glas)	SJ2661	01/02/2008	Ian M Spence	1	Reported to recorder	Pontblyddyn, NW	Survey: Observer data	D0062/008/01	Bonn2, CITES-A, LBAP-C, RL-NT, UKBA	NA
<i>Accipiter nisus</i> (Sparrowhawk / Gwalch Glas)	SJ2761	4 records, between 01/02/2008 and 25/03/2019	Ian M Spence; Mr G N Roberts; Glyn Neville Roberts	1	Reported to recorder	Padeswood, S;Padeswood	Survey: Observer data; BirdTrack	D0062/008/01 , D1297/027/01 , D1297/025/01	Bonn2, CITES-A, LBAP-C, RL-NT, UKBA	NA, PC
<i>Accipiter nisus</i> (Sparrowhawk / Gwalch Glas)	SJ2764 (Approximate)	2 records, between 26/09/2010 and 12/05/2020	Andrew Wallbank; Mr Glyn Roberts	1; 2	Reported to recorder	Buckley	Survey: Observer data	D0062/008/01 , D1297/040/01	Bonn2, CITES-A, LBAP-C, RL-NT, UKBA	NA, PC
<i>Accipiter nisus</i> (Sparrowhawk / Gwalch Glas)	SJ2562	24/03/2010	Andrew Wallbank	1	Reported to recorder	Mold, Pentrehobin	Survey: Observer data	D0062/008/01	Bonn2, CITES-A, LBAP-C, RL-NT, UKBA	NA
<i>Accipiter nisus</i> (Sparrowhawk / Gwalch Glas)	SJ2662	01/11/2012	Kevin J Smith	1	Reported to recorder	Padeswood, Llong	Survey: Observer data	D0062/008/01	Bonn2, CITES-A, LBAP-C, RL-NT, UKBA	NA
<i>Accipiter nisus</i> (Sparrowhawk / Gwalch Glas)	SJ2765	08/10/2004	David Owen Jones	1 Female	Reported to recorder	Alltami, E, Brookhill	Survey: Observer data	D0062/008/01	Bonn2, CITES-A, LBAP-C, RL-NT, UKBA	NA
<i>Accipiter nisus</i> (Sparrowhawk / Gwalch Glas)	SJ2718563575 (Selected from Interactive Map)	02/04/2011	Roger Sproston	1 Adult		Bryn Awelon Buckley		D1117/001/01	Bonn2, CITES-A, LBAP-C, RL-NT, UKBA	PC
<i>Accipiter nisus</i> (Sparrowhawk / Gwalch Glas)	SJ265632 (Selected from Interactive Map)	19/01/2012	Stuart Blundell	1 Adult Male		Well Street, Buckley	12.30pm Hedge-hopping and flying diagonally (East to West) over road just in front of me. Slate grey back and rufous stripes on breast really clear in bright sunshine	D1117/001/01	Bonn2, CITES-A, LBAP-C, RL-NT, UKBA	PC

Species Name	Grid Reference	Date	Recorder(s)	Abundance	Record/Sample Type	Site Name	Notes	Dataset ID	Lists	V
<i>Accipiter nisus</i> (Sparrowhawk / Gwalch Glas)	SJ263630 (Selected from Interactive Map)	08/04/2012	Stuart Blundell	1 Adult Male		Rose Lane, Buckley	5.00pm Whilst watching Curlew this male Sparrowhawk flew past and continued flying low up the Bridle Path with a flap, flap, glide before veering off to the right. Good view thru binocs though.	D1117/001/01	Bonn2, CITES-A, LBAP-C, RL-NT, UKBA	PC
<i>Accipiter nisus</i> (Sparrowhawk / Gwalch Glas)	SJ2565	25/08/2019	Mr Glenn Morris	1		CBRG Mynydd Isa		D1297/027/01	Bonn2, CITES-A, LBAP-C, RL-NT, UKBA	PC
<i>Actitis hypoleucos</i> (Common Sandpiper / Pibydd y Dorlan)	SJ2864	3 records, between 25/04/2005 and 21/04/2016	Glyn Neville Roberts; Kate Wilson	1		Buckley, NE	Birdtrack; Between: 15:00- 15:00.; BirdTrack	D1297/025/01	Bonn2, RL-VU, UKBA, WBA	PC
<i>Actitis hypoleucos</i> (Common Sandpiper / Pibydd y Dorlan)	SJ287640 (Approximate)	30/04/2019	Graham Davies	1 Full-Grown		Lane End		D1531/001/01	Bonn2, RL-VU, UKBA, WBA	PC
<i>Aegithalos caudatus</i> (Long-tailed Tit / Titw Cynffon-Hir)	SJ266632 (Selected from Interactive Map)	24/01/2017	Stuart Blundell	2 Adult		Buckley	3.40pm in roadside tree	D1117/001/01	WBA	PC
<i>Aegithalos caudatus</i> (Long-tailed Tit / Titw Cynffon-Hir)	SJ268636 (Selected from Interactive Map)	11/02/2017	Stuart Blundell	2 Adult	Live Sighting	Buckley	1.40pm In roadside hedge then flew off in southerly direction	D1117/001/01	WBA	PC

Species Name	Grid Reference	Date	Recorder(s)	Abundance	Record/Sample Type	Site Name	Notes	Dataset ID	Lists	V
<i>Aegithalos caudatus</i> (Long-tailed Tit / Titw Cynffon-Hir)	SJ265632 (Selected from Interactive Map)	3 records, between 30/03/2016 and 11/02/2017	Stuart Blundell	8 Adult; 2 Adult	Live Sighting	Buckley	1.59pm feeding together in roadside tree - moving from tree to tree to Rose Lane junction.; 11.32am Pair feeding in roadside hedge; 2.22pm Pair of tits chased out of tree by female chaffinch as soon as they landed and then they flew into nearby hedge to feed	D1117/001/01	WBA	PC
<i>Aegithalos caudatus</i> (Long-tailed Tit / Titw Cynffon-Hir)	SJ260635 (Selected from Interactive Map)	14/02/2017	Stuart Blundell	4 Adult		Buckley	11.30am feeding together in roadside tree	D1117/001/01	WBA	PC
<i>Aegithalos caudatus</i> (Long-tailed Tit / Titw Cynffon-Hir)	SJ263632 (Selected from Interactive Map)	2 records, between 22/05/2012 and 06/03/2017	Stuart Blundell	2 Adult; 1 Adult		Buckley;Rose Lane, Buckley	2.05pm feeding in roadside oak trees; 11.00am Feeding in branches of ash tree and then adjacent oak	D1117/001/01	WBA	PC
<i>Aegithalos caudatus</i> (Long-tailed Tit / Titw Cynffon-Hir)	SJ287640 (Approximate)	10 records, between 02/05/2017 and 25/01/2022	Kate Wilson	1 Adult; 2 Full-Grown; 2; 5; 6 Full-Grown; 1 Full-Grown		Lane End		D1531/001/01	WBA	PC, UA
<i>Aegithalos caudatus</i> (Long-tailed Tit / Titw Cynffon-Hir)	SJ2463	2 records, between 24/01/2009 and 27/06/2011	Malcolm Down; Anon	1	Reported to recorder	Mold, SE	From Atlas Roving Records. Activity: FL. Survey: Observer data; Occurrence ID: NBN-GA000656-BGBW2009-16439459-106729256	D0062/008/01 , D1852/002/01	WBA	NA, PC
<i>Aegithalos caudatus</i> (Long-tailed Tit / Titw Cynffon-Hir)	SJ2665	02/04/2011	Deborah Sainsbury	2		Alltami	BirdTrack	D1297/025/01	WBA	PC

Species Name	Grid Reference	Date	Recorder(s)	Abundance	Record/Sample Type	Site Name	Notes	Dataset ID	Lists	V
<i>Aegithalos caudatus</i> (Long-tailed Tit / Titw Cynffon-Hir)	SJ2864	7 records, between 04/10/2007 and 27/08/2021	Deborah Sainsbury; Steven Davies; Trevor G Payne; Recorder Name withheld (obsr1153095); Anon	7; 1; 5; 3; 2		Buckley, NE;3-9 Hawkesbury Road, Mold	Birdtrack; Birdtrack. Activity: B; Birdtrack.: Activity: H; BirdTrack. Activity: P; Occurrence ID: NBN-GA000656-BGBW2009-16441646-106729241	D1297/025/01 , D0346/002/01 , D1852/002/01	WBA	PC, UA
<i>Aegithalos caudatus</i> (Long-tailed Tit / Titw Cynffon-Hir)	SJ2761	8 records, between 24/01/2009 and 26/04/2017	Glyn Neville Roberts; Anon	1; 2; 4; 9		Padeswood, S	BirdTrack; Occurrence ID: NBN-GA000656-BGBW2009-16441085-106729636	D1297/025/01 , D1852/002/01	WBA	PC
<i>Aegithalos caudatus</i> (Long-tailed Tit / Titw Cynffon-Hir)	SJ2565 (Approximate)	2 records, between 24/01/2009 and 09/02/2021	Mr Trevor Payne; Anon	2		New Brighton near Mold	Occurrence ID: NBN-GA000656-BGBW2009-16440010-106729580	D1297/047/01 , D1852/002/01	WBA	UA, PC
<i>Aegithalos caudatus</i> (Long-tailed Tit / Titw Cynffon-Hir)	SJ262629 (Selected from Interactive Map)	05/05/2012	Stuart Blundell	2 Adult		Rose Lane,Buckley	3.25pm Pair churring away to each other as they worked their way, feeding, down the hawthorn hedge bordering the Bridle Path	D1117/001/01	WBA	PC
<i>Aegithalos caudatus</i> (Long-tailed Tit / Titw Cynffon-Hir)	SJ263630	15/05/2012	Stuart Blundell	1 Full-Grown		Rose Lane, Buckley	2.20pm Flew over Bridle Path whilst watching Blackap	D1117/001/01	WBA	PC
<i>Aegithalos caudatus</i> (Long-tailed Tit / Titw Cynffon-Hir)	SJ273650 (Estimated Centroid of Site)	06/10/1999	Emily Meilleur			The Willows Common	Broad habitat type: Grassland and Marsh	D0227/002/01	WBA	PC
<i>Aegithalos caudatus</i> (Long-tailed Tit / Titw Cynffon-Hir)	SJ261634 (Selected from Interactive Map)	21/01/2016	Stuart Blundell	2 Full-Grown		Buckley	11.20am in roadside hedgerow	D1117/001/01	WBA	PC

Species Name	Grid Reference	Date	Recorder(s)	Abundance	Record/Sample Type	Site Name	Notes	Dataset ID	Lists	V
<i>Aegithalos caudatus</i> (Long-tailed Tit / Titw Cynffon-Hir)	SJ265631 (Selected from Interactive Map)	2 records, between 28/01/2011 and 21/02/2016	Stuart Blundell	1 Adult; 9 Adult		Buckley;Well Street, Buckley where stream crosses road	11.20am in roadside hedge	D1117/001/01	WBA	PC
<i>Aegithalos caudatus</i> (Long-tailed Tit / Titw Cynffon-Hir)	SJ260634 (Selected from Interactive Map)	05/03/2016	Stuart Blundell	1 Adult		Buckley	10.45am in hedge and the tree. Seemed to be on its own.	D1117/001/01	WBA	PC
<i>Aegithalos caudatus</i> (Long-tailed Tit / Titw Cynffon-Hir)	SJ2464	2 records, between 24/01/2009 and 26/04/2015	Mr G E Morris; Anon	2		Mold NW	BTO Breeding Status: P; Occurrence ID: NBN-GA000656-BGBW2009-16439507-106729605	D1297/020/01 , D1852/002/01	WBA	PC
<i>Aegithalos caudatus</i> (Long-tailed Tit / Titw Cynffon-Hir)	SJ2662	2 records, between 28/11/2007 and 25/01/2009	Jim Hulse; Anon	2	Reported to recorder	Padeswood, Llong	Survey: Observer data; Occurrence ID: NBN-GA000656-BGBW2009-16440510-106729392	D0062/008/01 , D1852/002/01	WBA	NA, PC
<i>Aegithalos caudatus</i> (Long-tailed Tit / Titw Cynffon-Hir)	SJ2765 (Approximate)	2 records, between 24/01/2009 and 09/10/2020	Mr Adrian Hibbert; Anon	6		Alltami, N	Occurrence ID: NBN-GA000656-BGBW2009-16441152-106729214	D1297/040/01 , D1852/002/01	WBA	PC
<i>Aegithalos caudatus</i> (Long-tailed Tit / Titw Cynffon-Hir)	SJ261633	28/01/2011	Stuart Blundell	3 Adult		Rose Lane Buckley		D1117/001/01	WBA	PC
<i>Aegithalos caudatus</i> (Long-tailed Tit / Titw Cynffon-Hir)	SJ2762 (Approximate)	2 records, between 28/05/2020 and 13/06/2020	Ms Julie Rogers			Station Lane Padeswood		D1297/040/01	WBA	PC

Species Name	Grid Reference	Date	Recorder(s)	Abundance	Record/Sample Type	Site Name	Notes	Dataset ID	Lists	V
<i>Aegithalos caudatus</i> (Long-tailed Tit / Titw Cynffon-Hir)	SJ2663	24/01/2009 to 25/01/2009	Anon				Occurrence ID: NBN-GA000656-BGBW2009-16440460-106729318	D1852/002/01	WBA	PC
<i>Aegithalos caudatus</i> (Long-tailed Tit / Titw Cynffon-Hir)	SJ2564	24/01/2009 to 25/01/2009	Anon				Occurrence ID: NBN-GA000656-BGBW2009-16440054-106729364	D1852/002/01	WBA	PC
<i>Aegithalos caudatus</i> (Long-tailed Tit / Titw Cynffon-Hir)	SJ2764	24/01/2009 to 25/01/2009	Anon				Occurrence ID: NBN-GA000656-BGBW2009-16441029-106729354	D1852/002/01	WBA	PC
<i>Aegithalos caudatus</i> (Long-tailed Tit / Titw Cynffon-Hir)	SJ2563	24/01/2009 to 25/01/2009	Anon				Occurrence ID: NBN-GA000656-BGBW2009-16440008-106729367	D1852/002/01	WBA	PC
<i>Aegithalos caudatus</i> (Long-tailed Tit / Titw Cynffon-Hir)	SJ2664	24/01/2009 to 25/01/2009	Anon				Occurrence ID: NBN-GA000656-BGBW2009-16440774-106729232	D1852/002/01	WBA	PC
<i>Aegithalos caudatus</i> (Long-tailed Tit / Titw Cynffon-Hir)	SJ2865	24/01/2009 to 25/01/2009	Anon				Occurrence ID: NBN-GA000656-BGBW2009-16441769-106729491	D1852/002/01	WBA	PC
<i>Anas crecca</i> (Teal / Corhwyaden)	SJ287640 (Approximate)	4 records, between 12/10/2016 and 11/01/2017	Kate Wilson	2 Full-Grown; 11 Full-Grown		Lane End	Not 100% on ID but looked much smaller than mallards	D1531/001/01	BDir2.1, Bonn2, CITES-C, LBAP-A, LBAP-C, LBAP-D, LBAP-F, LBAP-G, UKBA, WBA	PC
<i>Anas crecca</i> (Teal / Corhwyaden)	SJ2562	12/03/2007	Malcolm Down	32		Mold, Pentrehobin	Birdtrack	D1297/025/01	BDir2.1, Bonn2, CITES-C, LBAP-A, LBAP-C, LBAP-D, LBAP-F, LBAP-G, UKBA, WBA	PC

Species Name	Grid Reference	Date	Recorder(s)	Abundance	Record/Sample Type	Site Name	Notes	Dataset ID	Lists	V
<i>Anas crecca</i> (Teal / Corhwyaden)	SJ2761	12 records, between 21/01/2013 and 10/04/2019	Glyn Neville Roberts; Mr G N Roberts	25; 2; 25+; 42; 4; 12; 6		Padeswood, S;Padeswood	BirdTrack; BirdTrack. Activity: P	D1297/025/01 , D1297/027/01	BDir2.1, Bonn2, CITES-C, LBAP- A, LBAP-C, LBAP-D, LBAP-F, LBAP-G, UKBA, WBA	PC
<i>Anas platyrhynchos</i> (Mallard / Hwyaden Wylt)	SJ287640 (Approximate)	129 records, between 11/10/2016 and 05/04/2022	Kate Wilson; Graham Davies; Charley Dutton; Naomi Chapple- Parry; Martin Redhead	2 Full-Grown; 1 Adult Female; 1 Adult Male; 1 Female; 1 Male; 5 Full-Grown; 9 Egg; 2 Adult; 3 Full-Grown; 4 Full- Grown; 1 Full- Grown; 7 Full- Grown; 10 Full- Grown; 3; 11; 6 Full-Grown; 1 Adult Female;	Live Sighting	Lane End		D1531/001/01	BDir2.1, Bonn2, LBAP-C, LBAP-G, RL-NT, UKBA, WBA	PC, UA, KC
<i>Anas platyrhynchos</i> (Mallard / Hwyaden Wylt)	SJ2662	3 records, between 04/03/2008 and 28/04/2008	Jim Hulse	1 Female; 1 Male	Reported to recorder	Padeswood, Llong	Survey: Observer data; Spotted whilst driving past. Survey: Observer data	D0062/008/01	BDir2.1, Bonn2, LBAP-C, LBAP-G, RL-NT, UKBA, WBA	NA
<i>Anas platyrhynchos</i> (Mallard / Hwyaden Wylt)	SJ2665	2 records, both on 17/04/2007	Ian M Spence	8 Juvenile; 1 Female	Reported to recorder	Alltami	Downy ducklings. Survey: Observer data; Survey: Observer data	D0062/008/01	BDir2.1, Bonn2, LBAP-C, LBAP-G, RL-NT, UKBA, WBA	NA
<i>Anas platyrhynchos</i> (Mallard / Hwyaden Wylt)	SJ2764 (Approximate)	4 records, between 10/11/2009 and 21/12/2021	Steven Davies; Des Cave; Mr Glenn Morris	9; 2; 4	Reported to recorder	Buckley;Buckley Clay Pit	Birdtrack; BirdTrack; Survey: Observer data	D1297/025/01 , D1297/047/01 , D0062/008/01	BDir2.1, Bonn2, LBAP-C, LBAP-G, RL-NT, UKBA, WBA	PC, UA, NA
<i>Anas platyrhynchos</i> (Mallard / Hwyaden Wylt)	SJ2864 (Approximate)	10 records, between 10/11/2009 and 21/12/2021	Steven Davies; Trevor G Payne; Recorder Name withheld (obsr1153095); Mr Glenn Morris; Dr Anne Brenchley	20; 2; 12; 38; 40; 4; 23	Reported to recorder	Buckley, NE;3-9 Hawkesbury Road, Mold;Buckley pond;SJ2864 Buckley NE	Birdtrack; BirdTrack. Activity: P; Recorded as <i>Anas</i> <i>platyrhynchos</i> (Domestic type); Recorded as: Domestic Mallard; Survey: Observer data	D1297/025/01 , D0346/002/01 , D1297/047/01 , D0062/008/01 , D1297/040/01	BDir2.1, Bonn2, LBAP-C, LBAP-G, RL-NT, UKBA, WBA	PC, UA, NA
<i>Anas platyrhynchos</i> (Mallard / Hwyaden Wylt)	SJ2761 (Approximate)	34 records, between 28/05/2009 and 30/05/2020	Steven Davies; Glyn Neville Roberts; Mr G N Roberts; Mr Glyn Roberts	1; 40; 22; 15; 12; 13; 26; 21; 17; 5; 18; 8; 14; 10; 9; 6; 3; 4; 11		Padeswood, S;Padeswood	Birdtrack. Activity: H; BirdTrack; BirdTrack. Activity: P; BirdTrack. Activity: FL	D1297/025/01 , D1297/027/01 , D1297/040/01	BDir2.1, Bonn2, LBAP-C, LBAP-G, RL-NT, UKBA, WBA	PC

Species Name	Grid Reference	Date	Recorder(s)	Abundance	Record/Sample Type	Site Name	Notes	Dataset ID	Lists	V
<i>Anas platyrhynchos</i> (Mallard / Hwyaden Wylt)	SJ2661	02/12/2021	Recorder Name withheld (obsr1153095)	84		Wrexham Road, Mold		D0346/002/01	BDir2.1, Bonn2, LBAP-C, LBAP-G, RL-NT, UKBA, WBA	UA
<i>Anas platyrhynchos</i> (Mallard / Hwyaden Wylt)	SJ278649 (Estimated (Centroid of Site))	06/10/1999	Emily Meilleur			Buckley Mountain and the Trap	Broad habitat type: Grassland and Marsh	D0227/002/01	BDir2.1, Bonn2, LBAP-C, LBAP-G, RL-NT, UKBA, WBA	PC
<i>Anas platyrhynchos</i> (Mallard / Hwyaden Wylt)	SJ261619 (Estimated (Centroid of Site))	03/05/2002	Greg Carson			Leeswood Bridge	Male. Broad habitat type: Grassland and Marsh	D0227/002/01	BDir2.1, Bonn2, LBAP-C, LBAP-G, RL-NT, UKBA, WBA	PC
<i>Anas platyrhynchos</i> (Mallard / Hwyaden Wylt)	SJ2735964996 (Supplied by Original Recorder)	12/08/2003 to 17/09/2003	Jan Wilkinson	2 Adult		Pond BCC42		D1045/001/01	BDir2.1, Bonn2, LBAP-C, LBAP-G, RL-NT, UKBA, WBA	NA
<i>Anas platyrhynchos</i> (Mallard / Hwyaden Wylt)	SJ2464	26/04/2015	Mr G E Morris	1		Mold NW	BTO Breeding Status: X	D1297/020/01	BDir2.1, Bonn2, LBAP-C, LBAP-G, RL-NT, UKBA, WBA	PC
<i>Anas platyrhynchos</i> (Mallard / Hwyaden Wylt)	SJ28136441 (Selected from Interactive Map)	04/11/2020	John Roberts	4 Adult Male; 3 Adult Female		Higher Common Buckley		D1117/001/01	BDir2.1, Bonn2, LBAP-C, LBAP-G, RL-NT, UKBA, WBA	UA
<i>Anas platyrhynchos</i> (Mallard / Hwyaden Wylt)	SJ260655 (Selected from Interactive Map)	31/05/2020	John Roberts	1 Adult Male; 1 Adult Female		New Brighton Mold	Flushed from ditch	D1117/001/01	BDir2.1, Bonn2, LBAP-C, LBAP-G, RL-NT, UKBA, WBA	PC

Species Name	Grid Reference	Date	Recorder(s)	Abundance	Record/Sample Type	Site Name	Notes	Dataset ID	Lists	V
<i>Anthus pratensis</i> (Meadow Pipit / Corhedydd y Waun)	SJ287640 (Approximate)	55 records, between 23/10/2014 and 05/04/2022	Kate Wilson; Nigel Douglas; Martin Redhead	5 Full-Grown; 4 Full-Grown; 2 Full- Grown; 1 Full- Grown; 15 Full- Grown; 9 Full- Grown; 1; 2; 3 Full-Grown; 6 Full- Grown; 8 Full- Grown; 7; 10; 8; 4; 14 Full-Grown; 20 Full-Grown; 17; 7 Full-Grown; 17 ...	Live Sighting	Lane End	Lane End; Winter bird count	D1531/001/01	Bern2, LBAP-C, UKBA, WBA	PC, UA
<i>Anthus pratensis</i> (Meadow Pipit / Corhedydd y Waun)	SJ264630 (Selected from Interactive Map)	2 records, between 05/03/2016 and 22/03/2016	Stuart Blundell	4 Adult; 16 Adult		Buckley	11am feeding in field (with groups of Redwing flying across behind them).; 2.25pm feeding in field	D1117/001/01	Bern2, LBAP-C, UKBA, WBA	PC
<i>Anthus pratensis</i> (Meadow Pipit / Corhedydd y Waun)	SJ2762	17/03/2008	Glyn Neville Roberts	28		Padeswood	Birdtrack. Activity: M	D1297/025/01	Bern2, LBAP-C, UKBA, WBA	PC
<i>Anthus pratensis</i> (Meadow Pipit / Corhedydd y Waun)	SJ2761	3 records, between 14/04/2015 and 14/12/2016	Glyn Neville Roberts	30+; 2; 25+		Padeswood, S	BirdTrack	D1297/025/01	Bern2, LBAP-C, UKBA, WBA	PC
<i>Apus apus</i> (Swift / Gwennol Ddu)	SJ264637 (Selected from Interactive Map)	10/05/2017	Stuart Blundell	1 Adult		Buckley	7pm Flying around overhead for several minutes	D1622/001/01	RL-EN, UKBR, WBA	PC
<i>Apus apus</i> (Swift / Gwennol Ddu)	SJ266638 (Selected from Interactive Map)	22/05/2017	Stuart Blundell	6 Adult		Buckley	2pm circling round, fairly high, feeding, slowly moving SW. Occasionally 2 birds would dive earthwards to rooftop level, but too far away to hear any screaming	D1622/001/01	RL-EN, UKBR, WBA	PC
<i>Apus apus</i> (Swift / Gwennol Ddu)	SJ287640 (Approximate)	28 records, between 27/06/2017 and 03/08/2021	Kate Wilson; Graham Davies	5 Full-Grown; 3 Full-Grown; 4 Full- Grown; 2; 1 Full- Grown; 2 Full- Grown; 1; 4	Live Sighting	Lane End		D1531/001/01	RL-EN, UKBR, WBA	PC, UA

Species Name	Grid Reference	Date	Recorder(s)	Abundance	Record/Sample Type	Site Name	Notes	Dataset ID	Lists	V
<i>Apus apus</i> (Swift / Gwennol Ddu)	SJ267637 (Selected from Interactive Map)	19/07/2017	Stuart Blundell	10 Full-Grown		Buckley	10.40am Flying over houses occasionally splitting into 2 groups of 4 and a group of 2, before joining up again	D1622/001/01	RL-EN, UKBR, WBA	PC
<i>Apus apus</i> (Swift / Gwennol Ddu)	SJ2664	01/06/2011	Jim Hulse	5	Reported to recorder	Mynydd Isa, E	Activity: H. Survey: Observer data	D0062/008/01	RL-EN, UKBR, WBA	NA
<i>Apus apus</i> (Swift / Gwennol Ddu)	SJ2463	5 records, between 13/06/2011 and 12/05/2016	Jim Hulse; Malcolm Down; Giles RM Pepler	6+; 1; 4	Reported to recorder	Mold, SE	Somerfields car park. Activity: ON. Survey: Observer data; From Atlas Roving Records. Activity: P. Survey: Observer data; BirdTrack; Survey: Observer data	D0062/008/01 , D1297/025/01	RL-EN, UKBR, WBA	NA, PC
<i>Apus apus</i> (Swift / Gwennol Ddu)	SJ2764 (Approximate)	3 records, between 21/05/2010 and 28/05/2020	Glyn Neville Roberts; Andrew Wallbank; Mr Glyn Roberts	1; 2; 4	Reported to recorder	Buckley	BirdTrack; Survey: Observer data	D1297/025/01 , D0062/008/01 , D1297/040/01	RL-EN, UKBR, WBA	PC, NA
<i>Apus apus</i> (Swift / Gwennol Ddu)	SJ2864 (Approximate)	3 records, between 18/05/2016 and 22/07/2020	Kate Wilson; Mr Glyn Roberts; Dr Anne Brenchley	2; 5		Buckley, NE; Knowl Hill; SJ2864 Buckley NE	BirdTrack	D1297/025/01 , D1297/040/01	RL-EN, UKBR, WBA	PC
<i>Apus apus</i> (Swift / Gwennol Ddu)	SJ2865	04/05/2006	Glyn Neville Roberts	1		Buckley, NNE	Birdtrack	D1297/025/01	RL-EN, UKBR, WBA	PC
<i>Apus apus</i> (Swift / Gwennol Ddu)	SJ2564	03/06/2014	David M Hytch	4		Mold, Mynydd Isa	BirdTrack	D1297/025/01	RL-EN, UKBR, WBA	PC
<i>Apus apus</i> (Swift / Gwennol Ddu)	SJ2462	3 records, between 03/07/2015 and 11/08/2016	David M Hytch	1; 3		Mold, SSE	BirdTrack	D1297/025/01	RL-EN, UKBR, WBA	PC
<i>Apus apus</i> (Swift / Gwennol Ddu)	SJ2862	30/06/2012	Ian M Spence			Padeswood, E	BirdTrack. Activity: H	D1297/025/01	RL-EN, UKBR, WBA	PC

Species Name	Grid Reference	Date	Recorder(s)	Abundance	Record/Sample Type	Site Name	Notes	Dataset ID	Lists	V
<i>Apus apus</i> (Swift / Gwennol Ddu)	SJ2761 (Approximate)	4 records, between 04/05/2007 and 30/05/2020	Glyn Neville Roberts; Mr Glyn Roberts	2; 1; 3		Padeswood, S;Padeswood	Birdtrack; BirdTrack	D1297/025/01 , D1297/040/01	RL-EN, UKBR, WBA	PC
<i>Apus apus</i> (Swift / Gwennol Ddu)	SJ2464 (Selected from Interactive Map)	27/07/2022	Susan Jones	5 Juvenile		MAES Y MARCH, MOLD	5 JUVENILES FEEDING	D1622/001/01	RL-EN, UKBR, WBA	UA
<i>Apus apus</i> (Swift / Gwennol Ddu)	SJ265637 (Selected from Interactive Map)	4 records, between 16/05/2011 and 16/05/2015	Stuart Blundell	3 Adult; 2 Adult; 1 Adult		Buckley	8.05pm 3 birds circling overhead feeding. First I've seen this year in this area.; 12.55pm flying overhead just above roof height feeding - first for year here; 10.35am flying over my house; 4.00pm flying overhead with 4 House martins (my first this year)	D1117/001/01	RL-EN, UKBR, WBA	PC
<i>Apus apus</i> (Swift / Gwennol Ddu)	SJ265638 (Selected from Interactive Map)	20/07/2015	Stuart Blundell	2 Adult		Buckley	10.15am 2 adults -probably just feeding.	D1622/001/01	RL-EN, UKBR, WBA	PC
<i>Apus apus</i> (Swift / Gwennol Ddu)	SJ253626	05/05/2015	Miss E Webster	3		A541 Junction		D1297/020/01	RL-EN, UKBR, WBA	PC
<i>Apus apus</i> (Swift / Gwennol Ddu)	SJ279651	2011	Anon	1	Nest	44 Ewloe Heath	Building type: house	D1735/001/02	RL-EN, UKBR, WBA	NA
<i>Apus apus</i> (Swift / Gwennol Ddu)	SJ278651	4 records, all in 2011	Anon	1; 20	Nest	Ewloe Heath	Building type: House; Estimated number of screaming swifts. Possible breeding. Building type: House	D1735/001/02 , D1734/001/02	RL-EN, UKBR, WBA	NA
<i>Apus apus</i> (Swift / Gwennol Ddu)	SJ280648	2010	Anon	2		Ch73nb	Estimated number of screaming swifts. Possible breeding. Building type: House	D1734/001/02	RL-EN, UKBR, WBA	NA

Species Name	Grid Reference	Date	Recorder(s)	Abundance	Record/Sample Type	Site Name	Notes	Dataset ID	Lists	V
<i>Apus apus</i> (Swift / Gwennol Ddu)	SJ275636	2011	Anon	3		Buckley	Estimated number of screaming swifts. Possible breeding	D1734/001/02	RL-EN, UKBR, WBA	NA
<i>Apus apus</i> (Swift / Gwennol Ddu)	SJ270636	2 records, between 2010 and 2011	Anon	5; 6		CH7 2QA;Bryn Awelon	Estimated number of screaming swifts. Possible breeding	D1734/001/02	RL-EN, UKBR, WBA	NA
<i>Apus apus</i> (Swift / Gwennol Ddu)	SJ283635	2 records, between 19/06/2012 and 22/07/2012	Anon	4; 16			Estimated number of screaming swifts. Possible breeding	D1734/001/02	RL-EN, UKBR, WBA	NA
<i>Apus apus</i> (Swift / Gwennol Ddu)	SJ275635	2011	Anon	6		Hillsview Road, Buckley, Flintshire	Estimated number of screaming swifts. Possible breeding	D1734/001/02	RL-EN, UKBR, WBA	NA
<i>Apus apus</i> (Swift / Gwennol Ddu)	SJ276637	2011	Anon	15		Bryn Mawr, Buckley	Estimated number of screaming swifts. Possible breeding	D1734/001/02	RL-EN, UKBR, WBA	NA
<i>Apus apus</i> (Swift / Gwennol Ddu)	SJ275634	17/06/2012	Anon	7			Estimated number of screaming swifts. Possible breeding	D1734/001/02	RL-EN, UKBR, WBA	NA
<i>Apus apus</i> (Swift / Gwennol Ddu)	SJ2661	20/08/2011	Anne Brenchley	1	Reported to recorder	Pontblyddyn, NW	Survey: Observer data	D0062/008/01	RL-EN, UKBR, WBA	NA
<i>Apus apus</i> (Swift / Gwennol Ddu)	SJ2863	16/05/2004	Glyn Neville Roberts	3	Reported to recorder	Buckley, SE	BBS. Survey: Observer data	D0062/008/01	RL-EN, UKBR, WBA	NA
<i>Apus apus</i> (Swift / Gwennol Ddu)	SJ283636 (Selected from Interactive Map)	06/06/2010	Elizabeth Webster	2 Adult		Back garden of 29 Hawthorne Avenue	Flying but quite low (not much above the house).	D1117/001/01	RL-EN, UKBR, WBA	PC
<i>Apus apus</i> (Swift / Gwennol Ddu)	SJ273646 (Estimated Centroid of Site)	2003	Anon			Buckley; Field Farm		D0026/029/01	RL-EN, UKBR, WBA	NA

Species Name	Grid Reference	Date	Recorder(s)	Abundance	Record/Sample Type	Site Name	Notes	Dataset ID	Lists	V
<i>Apus apus</i> (Swift / Gwennol Ddu)	SJ28486356 (Selected from Interactive Map)	21/07/2020	Duncan Mclver	30		Buckley	Some prospecting lots of screaming	D1622/001/01	RL-EN, UKBR, WBA	PC
<i>Apus apus</i> (Swift / Gwennol Ddu)	SJ28646345 (Selected from Interactive Map)	26/07/2020	Duncan Mclver	~25		Buckley		D1622/001/01	RL-EN, UKBR, WBA	PC
<i>Apus apus</i> (Swift / Gwennol Ddu)	SJ28416357 (Selected from Interactive Map)	14/07/2018	David Parry	~4 Adult		Laurel drive, Buckley	Screaming party heard once from a back garden in Laurel Drive	D1622/001/01	RL-EN, UKBR, WBA	PC
<i>Ardea cinerea</i> (Grey Heron / Crëyr Glas)	SJ287640 (Approximate)	19 records, between 19/10/2016 and 08/03/2022	Kate Wilson; Graham Davies	1 Full-Grown; 1 Adult; 2 Full-Grown; 1	Live Sighting	Lane End	Mobbed by gulls	D1531/001/01	RL-NT	PC, UA, KC
<i>Ardea cinerea</i> (Grey Heron / Crëyr Glas)	SJ2764	3 records, between 02/04/2008 and 29/03/2010	Steven Davies; Jim Hulse; Andrew Wallbank	1	Reported to recorder	Buckley	Birdtrack; Flying up from a garden. Survey: Observer data; Survey: Observer data	D1297/025/01 , D0062/008/01	RL-NT	PC, NA
<i>Ardea cinerea</i> (Grey Heron / Crëyr Glas)	SJ2864	08/09/2014	Trevor G Payne	1		Buckley, NE	BirdTrack	D1297/025/01	RL-NT	PC
<i>Ardea cinerea</i> (Grey Heron / Crëyr Glas)	SJ2562	4 records, between 06/02/2009 and 02/12/2015	Ian M Spence; Jim Hulse; Kevin J Smith; Malcolm Down	1	Reported to recorder	Mold, Pentrehobin	BirdTrack; Survey: Observer data	D1297/025/01 , D0062/008/01	RL-NT	PC, NA
<i>Ardea cinerea</i> (Grey Heron / Crëyr Glas)	SJ2761 (Approximate)	5 records, between 09/06/2015 and 30/05/2020	Glyn Neville Roberts; Mr Glyn Roberts	2; 1		Padeswood, S;Padeswood	BirdTrack	D1297/025/01 , D1297/040/01	RL-NT	PC
<i>Ardea cinerea</i> (Grey Heron / Crëyr Glas)	SJ269637 (Selected from Interactive Map)	21/03/2016	Stuart Blundell	1 Adult		Buckley	2.45pm. Flying over houses being harassed by 2 Herring Gulls (to possibly disgorge food)	D1117/001/01	RL-NT	PC
<i>Ardea cinerea</i> (Grey Heron / Crëyr Glas)	SJ2464	26/04/2015	Mr G E Morris	1		Mold NW	BTO Breeding Status: X	D1297/020/01	RL-NT	PC

Species Name	Grid Reference	Date	Recorder(s)	Abundance	Record/Sample Type	Site Name	Notes	Dataset ID	Lists	V
<i>Ardea cinerea</i> (Grey Heron / Crëyr Glas)	SJ2463	25/09/2008	Trevor G Payne	1	Reported to recorder	Mold, SE	Flying Flying over A491. Survey: Observer data	D0062/008/01	RL-NT	NA
<i>Ardea cinerea</i> (Grey Heron / Crëyr Glas)	SJ2662	2 records, between 04/03/2008 and 19/02/2009	Jim Hulse	1	Reported to recorder	Padeswood, Llong	In tree top!. Survey: Observer data; Survey: Observer data	D0062/008/01	RL-NT	NA
<i>Ardea cinerea</i> (Grey Heron / Crëyr Glas)	SJ2665	25/10/2007	Ian M Spence	1	Reported to recorder	Alltami	Survey: Observer data	D0062/008/01	RL-NT	NA
<i>Ardea cinerea</i> (Grey Heron / Crëyr Glas)	SJ2565	23/04/2009	Jim Hulse	1	Reported to recorder	Mold, New Brighton	Survey: Observer data	D0062/008/01	RL-NT	NA
<i>Ardea cinerea</i> (Grey Heron / Crëyr Glas)	SJ2765 (Approximate)	09/10/2020	Mr Adrian Hibbert	1		Alltami, N		D1297/040/01	RL-NT	PC
<i>Ardea cinerea</i> (Grey Heron / Crëyr Glas)	SJ280651 (Selected from Interactive Map)	2020	Karleigh Buckley	1 ; 1		Pond and in field multiple times	Have seen a single heron at this pond or in the field many, many times.	D1117/001/01	RL-NT	UA
<i>Asio flammeus</i> (Short-eared Owl / Tylluan Glustiog)	SJ26	05/11/2012	Anon			-Withheld-	-Withheld-	D1297/025/01	BDir1, Bern2, CITES-A, LBAP-C, LBAP-D, LBAP-G, RL-EN, UKBA, WBR	PC
<i>Aythya fuligula</i> (Tufted Duck / Hwyaden Gopog)	SJ287640 (Approximate)	103 records, between 11/10/2016 and 05/04/2022	Kate Wilson; Graham Davies; Charley Dutton; Naomi Chapple-Parry	3 Full-Grown; 5 Full-Grown; 1 Male; 4 Female; 1 Female; 2 Full-Grown; 6 Full-Grown; 3 Male; 1 Full-Grown; 4 Full-Grown; 7; 8; 2 Adult Male; 2 Adult Female; 2; 4; 1; 5; 3; 6; 10; 11; 7 Full-Grown; 9...	Live Sighting	Lane End		D1531/001/01	BDir2.1, Bonn2, LBAP-C, WBA	PC, UA
<i>Aythya fuligula</i> (Tufted Duck / Hwyaden Gopog)	SJ2864	3 records, between 07/04/2008 and 27/08/2021	Glyn Neville Roberts; Recorder Name withheld (obsr1153095); Steven Davies	11; 2; 4	Reported to recorder	Buckley, NE;3-9 Hawkesbury Road, Mold	Birdtrack. Activity: M; Survey: Observer data	D1297/025/01 , D0346/002/01 , D0062/008/01	BDir2.1, Bonn2, LBAP-C, WBA	PC, UA, NA

Species Name	Grid Reference	Date	Recorder(s)	Abundance	Record/Sample Type	Site Name	Notes	Dataset ID	Lists	V
<i>Aythya fuligula</i> (Tufted Duck / Hwyaden Gopog)	SJ2765 (Approximate)	09/10/2020	Mr Adrian Hibbert	7		Alltami, N		D1297/040/01	BDir2.1, Bonn2, LBAP-C, WBA	PC
<i>Aythya fuligula</i> (Tufted Duck / Hwyaden Gopog)	SJ2761	4 records, between 11/05/2015 and 01/05/2018	Glyn Neville Roberts	3; 2		Padeswood, S	BirdTrack; Activty: P	D1297/025/01	BDir2.1, Bonn2, LBAP-C, WBA	PC
<i>Carex</i> <i>pseudocyperus</i> (Cyperus Sedge / Hesgen Gynffonnog)	SJ275622 (Supplied by Original Recorder (Checked))	4 records, between 1998 and 27/06/2002	Stewart, Nick; Stewart, N.F.; Nick Stewart			Padeswood; Padeswood Pasture Railway Ballast Quarry;Padeswood Pasture SNCI, W of two pools;Padeswood Pasture SNCI, E of two pools;Padeswood; Padeswood Pasture Railway Ballast Quarry	Two pools	D1308/002/01 , D0026/030/01	LBAP-G, LI- 48[LR], LI-49[LR], LI-52[LR], LI-VP- 51[LS], LI-VP- 52[LS], WRL- VP[NT]	NA, PC
<i>Chloris chloris</i> (Greenfinch / Llinos Werdd)	SJ2764	2 records, between 24/01/2009 and 25/11/2011	Glyn Neville Roberts; Anon	19		Buckley	Birdtrack. On garden feeders, much larger than last year; Occurrence ID: NBN-GA000656- BGBW2009- 16441029- 105743619	D1297/025/01 , D1852/002/01	Bern2, LBAP-C, RL-EN, UKBR	PC
<i>Chloris chloris</i> (Greenfinch / Llinos Werdd)	SJ2864 (Approximate)	3 records, between 24/01/2009 and 09/06/2020	Deborah Sainsbury; Dr Anne Brenchley; Anon	1		Buckley, NE;SJ2864 Buckley NE	Birdtrack; Occurrence ID: NBN-GA000656- BGBW2009- 16441431- 105744399	D1297/025/01 , D1297/040/01 , D1852/002/01	Bern2, LBAP-C, RL-EN, UKBR	PC
<i>Chloris chloris</i> (Greenfinch / Llinos Werdd)	SJ2463	2 records, between 24/01/2009 and 12/05/2016	Giles RM Pepler; Anon			Mold, SE	BirdTrack; Occurrence ID: NBN-GA000656- BGBW2009- 16439504- 105744599	D1297/025/01 , D1852/002/01	Bern2, LBAP-C, RL-EN, UKBR	PC
<i>Chloris chloris</i> (Greenfinch / Llinos Werdd)	SJ2762	14/04/2013	John Calder	2		Padeswood	BirdTrack	D1297/025/01	Bern2, LBAP-C, RL-EN, UKBR	PC

Species Name	Grid Reference	Date	Recorder(s)	Abundance	Record/Sample Type	Site Name	Notes	Dataset ID	Lists	V
<i>Chloris chloris</i> (Greenfinch / Llinos Werdd)	SJ2761 (Approximate)	9 records, between 24/01/2009 and 30/05/2020	Glyn Neville Roberts; Mr Glyn Roberts; Anon	1; 4		Padeswood, S;Padeswood	BirdTrack; Occurrence ID: NBN-GA000656- BGBW2009- 16441085- 105744822; BirdTrack. Activty: P; BirdTrack. Activty: B	D1297/025/01 , D1297/040/01 , D1852/002/01	Bern2, LBAP-C, RL-EN, UKBR	PC
<i>Chloris chloris</i> (Greenfinch / Llinos Werdd)	SJ264631 (Selected from Interactive Map)	3 records, between 09/05/2012 and 08/04/2016	Stuart Blundell	1 Adult Male; 2 Adult		Well Street, Buckley;Buckley	11.00am. Male bird flew onto top of hedge - remained there for a while and then flew up then down and went into side of hedge.; 10.45am a pair (male & female) in scrub trees by dewpond at junction of bridlepath to Rose Lane lane; 11.10am in thicket by dewpond	D1117/001/01	Bern2, LBAP-C, RL-EN, UKBR	PC
<i>Chloris chloris</i> (Greenfinch / Llinos Werdd)	SJ276622 (Estimated Centroid of Site)	23/06/1999	Emily Meilleur			Padeswood Pasture	Broad habitat type: Grassland and Marsh	D0227/002/01	Bern2, LBAP-C, RL-EN, UKBR	PC
<i>Chloris chloris</i> (Greenfinch / Llinos Werdd)	SJ261634 (Selected from Interactive Map)	01/04/2016	Stuart Blundell	2 Adult		Buckley	11.30am Pair perched in thicket near a feeder	D1117/001/01	Bern2, LBAP-C, RL-EN, UKBR	PC
<i>Chloris chloris</i> (Greenfinch / Llinos Werdd)	SJ263631 (Selected from Interactive Map)	09/04/2016	Stuart Blundell	1 Adult Male		Buckley	1.55pm Singing its twittering song near top of a roadside tree	D1117/001/01	Bern2, LBAP-C, RL-EN, UKBR	PC
<i>Chloris chloris</i> (Greenfinch / Llinos Werdd)	SJ265632 (Selected from Interactive Map)	06/05/2016	Stuart Blundell	1 Adult		Buckley	9.50am Adult sitting tightly on nest in roadside hedge. Did NOT disturb - observed with binocs thru gap in leaves of hedge, in place where female previously seen taking nest material.	D1117/001/01	Bern2, LBAP-C, RL-EN, UKBR	PC

Species Name	Grid Reference	Date	Recorder(s)	Abundance	Record/Sample Type	Site Name	Notes	Dataset ID	Lists	V
<i>Chloris chloris</i> (Greenfinch / Llinos Werdd)	SJ2464 (Approximate)	3 records, between 24/04/2002 and 26/04/2015	Mr G E Morris; Mr David Prince; Anon	1		Mold NW;River Alyn, Mold	Occurrence ID: NBN-GA000656- BGBW2009- 16439617- 105744343	D1297/020/01 , D1297/041/01 , D1852/002/01	Bern2, LBAP-C, RL-EN, UKBR	PC
<i>Chloris chloris</i> (Greenfinch / Llinos Werdd)	SJ287640 (Approximate)	5 records, between 02/04/2019 and 04/02/2020	Kate Wilson	1 Full-Grown		Lane End		D1531/001/01	Bern2, LBAP-C, RL-EN, UKBR	PC
<i>Chloris chloris</i> (Greenfinch / Llinos Werdd)	SJ2664	2 records, between 24/01/2009 and 31/03/2009	Jim Hulse; Anon	1	Reported to recorder	Mynydd Isa, E	Survey: Observer data; Occurrence ID: NBN- GA000656- BGBW2009- 16440465- 105744432	D0062/008/01 , D1852/002/01	Bern2, LBAP-C, RL-EN, UKBR	NA, PC
<i>Chloris chloris</i> (Greenfinch / Llinos Werdd)	SJ2863	3 records, between 13/04/2004 and 12/03/2006	Glyn Neville Roberts; Alan Nevitt	6; 10; 18	Reported to recorder	Buckley, SE	BBS. Survey: Observer data; heavy snow. Survey: Observer data	D0062/008/01	Bern2, LBAP-C, RL-EN, UKBR	NA
<i>Chloris chloris</i> (Greenfinch / Llinos Werdd)	SJ273646 (Estimated (Centroid of Site))	2003	Anon			Buckley; Field Farm	Breeding confirmed	D0026/029/01	Bern2, LBAP-C, RL-EN, UKBR	NA
<i>Chloris chloris</i> (Greenfinch / Llinos Werdd)	SJ2763	24/01/2009 to 25/01/2009	Anon				Occurrence ID: NBN-GA000656- BGBW2009- 16440908- 105744585	D1852/002/01	Bern2, LBAP-C, RL-EN, UKBR	PC
<i>Chloris chloris</i> (Greenfinch / Llinos Werdd)	SJ2663	24/01/2009 to 25/01/2009	Anon				Occurrence ID: NBN-GA000656- BGBW2009- 16440850- 105744724	D1852/002/01	Bern2, LBAP-C, RL-EN, UKBR	PC
<i>Chloris chloris</i> (Greenfinch / Llinos Werdd)	SJ2565	24/01/2009 to 25/01/2009	Anon				Occurrence ID: NBN-GA000656- BGBW2009- 16440010- 105744561	D1852/002/01	Bern2, LBAP-C, RL-EN, UKBR	PC
<i>Chloris chloris</i> (Greenfinch / Llinos Werdd)	SJ2564	24/01/2009 to 25/01/2009	Anon				Occurrence ID: NBN-GA000656- BGBW2009- 16440299- 105744565	D1852/002/01	Bern2, LBAP-C, RL-EN, UKBR	PC
<i>Chloris chloris</i> (Greenfinch / Llinos Werdd)	SJ2865	24/01/2009 to 25/01/2009	Anon				Occurrence ID: NBN-GA000656- BGBW2009- 16441647- 105744269	D1852/002/01	Bern2, LBAP-C, RL-EN, UKBR	PC

Species Name	Grid Reference	Date	Recorder(s)	Abundance	Record/Sample Type	Site Name	Notes	Dataset ID	Lists	V
<i>Cinclus cinclus</i> (Dipper / Bronwen y Dwr)	SJ2561	3 records, between 20/01/2016 and 21/04/2019	Glyn Neville Roberts; Mr G N Roberts	2; 1		Mold, Leeswood Hall; River Terryg, White Gates	BirdTrack	D1297/025/01 , D1297/027/01	Bern2, LBAP-C, LBAP-T, RL-NT, UKBA, WBA	PC
<i>Cinclus cinclus</i> (Dipper / Bronwen y Dwr)	SJ2562	2 records, between 19/12/2006 and 12/03/2007	Malcolm Down	1		Mold, Pentrehobin	Birdtrack	D1297/025/01	Bern2, LBAP-C, LBAP-T, RL-NT, UKBA, WBA	PC
<i>Cinclus cinclus</i> (Dipper / Bronwen y Dwr)	SJ2463	18/07/2014	David M Hytch	1		Mold, SE	BirdTrack	D1297/025/01	Bern2, LBAP-C, LBAP-T, RL-NT, UKBA, WBA	PC
<i>Cinclus cinclus</i> (Dipper / Bronwen y Dwr)	SJ2761	15/10/2018	Glyn Neville Roberts	1		Padeswood, S		D1297/025/01	Bern2, LBAP-C, LBAP-T, RL-NT, UKBA, WBA	PC
<i>Cladophora glomerata</i>	SJ259620	26/07/2013	NRW Staff & Contractors	0.1-1 Percentage Cover		Pont Terrig - Terrig		D1966/001/01	RL-NT	NA
<i>Corvus frugilegus</i> (Rook / Ydfran)	SJ2562	5 records, between 01/04/2009 and 27/01/2017	Malcolm Down; Trevor G Payne; Jane Hemming	20; 12; 8; 100	Reported to recorder	Mold, Pentrehobin	Active 20 nest rookery. Activity: B. Survey: Observer data; Activity: N. Survey: Observer data; 25 NESTS. Activity: ON. Survey: Observer data; BirdTrack	D0062/008/01 , D1297/025/01	BDir2.2, RL-NT, UKBA	NA, PC
<i>Corvus frugilegus</i> (Rook / Ydfran)	SJ2462	31/03/2010	Malcolm Down	30	Reported to recorder	Mold, SSE	25 nest rookery. Activity: B. Survey: Observer data	D0062/008/01	BDir2.2, RL-NT, UKBA	NA
<i>Corvus frugilegus</i> (Rook / Ydfran)	SJ2763	18/03/2011	Malcolm Down	5	Reported to recorder	Buckley, Nant Mawr	Active 5 nest rookery. Activity: B. Survey: Observer data	D0062/008/01	BDir2.2, RL-NT, UKBA	NA
<i>Corvus frugilegus</i> (Rook / Ydfran)	SJ2764	2 records, between 02/04/2008 and 31/03/2011	Jim Hulse	10+; 1	Reported to recorder	Buckley	8+ nests opp Bistre Church. Activity: ON. Survey: Observer data; Survey: Observer data	D0062/008/01	BDir2.2, RL-NT, UKBA	NA
<i>Corvus frugilegus</i> (Rook / Ydfran)	SJ2662	15/04/2010	Malcolm Down	15	Reported to recorder	Padeswood, Llong	15 nest rookery. Activity: ON. Survey: Observer data	D0062/008/01	BDir2.2, RL-NT, UKBA	NA

Species Name	Grid Reference	Date	Recorder(s)	Abundance	Record/Sample Type	Site Name	Notes	Dataset ID	Lists	V
<i>Corvus frugilegus</i> (Rook / Ydfran)	SJ2464	2 records, between 26/04/2015 and 10/09/2016	Glenn E Morris; Mr G E Morris	1		Mold, NE;Mold NW	BirdTrack; BTO Breeding Status: X	D1297/025/01 , D1297/020/01	BDir2.2, RL-NT, UKBA	PC
<i>Corvus frugilegus</i> (Rook / Ydfran)	SJ2463	3 records, between 03/01/2017 and 14/01/2019	Malcolm Down; Mr Malcolm Down	3; 2		Mold, SE;Mold (SJ 2463)	BirdTrack	D1297/025/01 , D1297/027/01	BDir2.2, RL-NT, UKBA	PC
<i>Corvus frugilegus</i> (Rook / Ydfran)	SJ2563	12/12/2007	Jim Hulse	2	Reported to recorder	Mold, Tyddyn Farm	Survey: Observer data	D0062/008/01	BDir2.2, RL-NT, UKBA	NA
<i>Corvus frugilegus</i> (Rook / Ydfran)	SJ2565	08/01/2008	Jim Hulse	2	Reported to recorder	Mold, New Brighton	Survey: Observer data	D0062/008/01	BDir2.2, RL-NT, UKBA	NA
<i>Corvus frugilegus</i> (Rook / Ydfran)	SJ2863	2 records, between 13/04/2004 and 16/05/2004	Glyn Neville Roberts	4; 8	Reported to recorder	Buckley, SE	BBS. Survey: Observer data	D0062/008/01	BDir2.2, RL-NT, UKBA	NA
<i>Corvus frugilegus</i> (Rook / Ydfran)	SJ253639 (Observation Point Grid Reference)	12/03/2022	Anne Brenchley	13 Nest		SJ26L; Mynydd Isa		D2031/001/01	BDir2.2, RL-NT, UKBA	NA
<i>Corvus frugilegus</i> (Rook / Ydfran)	SJ261623 (Observation Point Grid Reference)	12/03/2022	Anne Brenchley	8 Nest		~ Unlisted Tetrads; SJ26R Llong		D2031/001/01	BDir2.2, RL-NT, UKBA	NA
<i>Corvus frugilegus</i> (Rook / Ydfran)	SJ2761	3 records, between 04/05/2015 and 02/05/2017	Glyn Neville Roberts	6; 30; 11		Padeswood, S	BirdTrack	D1297/025/01	BDir2.2, RL-NT, UKBA	PC
<i>Curruca communis</i> (Whitethroat / Llwydfon)	SJ2463	2 records, between 27/04/2011 and 04/07/2011	Malcolm Down	1	Reported to recorder	Mold, SE	Activity: NE. Survey: Observer data; Activity: S. Survey: Observer data	D0062/008/01	LBAP-C, UKBA, WBA	NA
<i>Curruca communis</i> (Whitethroat / Llwydfon)	SJ2864 (Approximate)	4 records, between 22/04/2003 and 13/05/2020	Glyn Neville Roberts; Martin G Williams; Mr Glyn Roberts; Mr G Roberts	1; 2	Reported to recorder	Buckley, NE;Knowl Hill	Birdtrack; Survey: Observer data	D1297/025/01 , D0062/008/01 , D1297/040/01 , D1297/041/01	LBAP-C, UKBA, WBA	PC, NA

Species Name	Grid Reference	Date	Recorder(s)	Abundance	Record/Sample Type	Site Name	Notes	Dataset ID	Lists	V
<i>Curruca communis</i> (Whitethroat / Llwydfron)	SJ256623 (Estimated (Centroid of Site))	08/08/1999	Emily Meilleur			Cefn Hir	Broad habitat type: Woodland and Scrub	D0227/002/01	LBAP-C, UKBA, WBA	PC
<i>Curruca communis</i> (Whitethroat / Llwydfron)	SJ276622 (Estimated (Centroid of Site))	23/06/1999	Emily Meilleur			Padeswood Pasture	Broad habitat type: Grassland and Marsh	D0227/002/01	LBAP-C, UKBA, WBA	PC
<i>Curruca communis</i> (Whitethroat / Llwydfron)	SJ273650 (Estimated (Centroid of Site)); Supplied by Original Recorder (Checked))	2 records, both on 05/07/1985	Amanda Gall and David Harpley; Anon		Live Sighting	Common west of Buckley Mountain/ The Willows; SSSI: Buckley Claypits And Commons; The Willows		D1239/016/01 , D0026/032/01	LBAP-C, UKBA, WBA	PC, NA
<i>Curruca communis</i> (Whitethroat / Llwydfron)	SJ2464 (Approximate)	3 records, between 03/05/2002 and 26/04/2015	Mr G E Morris; Mr David Prince	1; 3		Mold NW; River Alyn, Mold	BTO Breeding Status: S	D1297/020/01 , D1297/041/01	LBAP-C, UKBA, WBA	PC
<i>Curruca communis</i> (Whitethroat / Llwydfron)	SJ2863	16/05/2004	Glyn Neville Roberts	1	Reported to recorder	Buckley, SE	BBS. Survey: Observer data	D0062/008/01	LBAP-C, UKBA, WBA	NA
<i>Curruca communis</i> (Whitethroat / Llwydfron)	SJ2765 (Approximate)	14/05/2020	Mr Glyn Roberts	2		Buckley-Lower Common		D1297/040/01	LBAP-C, UKBA, WBA	PC
<i>Curruca communis</i> (Whitethroat / Llwydfron)	SJ2761	9 records, between 20/04/2015 and 07/05/2019	Mr G N Roberts; Dr Anne Brenchley; Glyn Neville Roberts	3; 1		Padeswood; SJ27 61 Padeswood south; Padeswood, S	Possible breeding; Breeding status: S; BirdTrack	D1297/027/01 , D1297/025/01	LBAP-C, UKBA, WBA	PC

Species Name	Grid Reference	Date	Recorder(s)	Abundance	Record/Sample Type	Site Name	Notes	Dataset ID	Lists	V
<i>Curruca communis</i> (Whitethroat / Llwydfron)	SJ2565	26/05/2014	Richard L Groves	1		Mold, New Brighton	BirdTrack	D1297/025/01	LBAP-C, UKBA, WBA	PC
<i>Curruca communis</i> (Whitethroat / Llwydfron)	SJ2762	28/05/2009	Steven Davies	1		Padeswood	Birdtrack. Activity: S	D1297/025/01	LBAP-C, UKBA, WBA	PC
<i>Curruca communis</i> (Whitethroat / Llwydfron)	SJ2862	30/06/2012	Ian M Spence	3		Padeswood, E	BirdTrack. Activity: FL	D1297/025/01	LBAP-C, UKBA, WBA	PC
<i>Cygnus olor</i> (Mute Swan / Alarch Dof)	SJ278649 (Estimated Centroid of Site)	06/10/1999	Emily Meilleur			Buckley Mountain and the Trap	Broad habitat type: Grassland and Marsh	D0227/002/01	BDir2.2, Bonn2, GBNNSIP, LBAP-C, WBA	PC
<i>Cygnus olor</i> (Mute Swan / Alarch Dof)	SJ287640 (Approximate)	27/01/2020	Kate Wilson	2 Full-Grown		Lane End		D1531/001/01	BDir2.2, Bonn2, GBNNSIP, LBAP-C, WBA	PC
<i>Cygnus olor</i> (Mute Swan / Alarch Dof)	SJ282644 (Supplied by Original Recorder (Checked))	15/06/1969	Gareth Howells	2 Juvenile; 1 Pair		Buckley; Higher Common Pool		D0026/032/01	BDir2.2, Bonn2, GBNNSIP, LBAP-C, WBA	NA
<i>Delichon urbicum</i> (House Martin / Gwennol y Bondo)	SJ287640 (Approximate)	86 records, between 18/04/2017 and 28/09/2021	Kate Wilson; Graham Davies; Naomi Chapple-Parry	1 Full-Grown; 4 Full-Grown; 34 Full-Grown; 8 Full-Grown; 16 Full-Grown; 12 Full-Grown; 2 Full-Grown; 11 Full-Grown; 15 Full-Grown; 7 Full-Grown; 9 Full-Grown; 24; 2; 12; 6 Full-Grown; 3 Full-Grown;...	Live Sighting	Lane End		D1531/001/01	Bern2, LBAP-C, RL-VU, UKBR, WBA	PC, UA, KC

Species Name	Grid Reference	Date	Recorder(s)	Abundance	Record/Sample Type	Site Name	Notes	Dataset ID	Lists	V
<i>Delichon urbicum</i> (House Martin / Gwennol y Bondo)	SJ2463	3 records, between 21/06/2011 and 12/05/2016	Malcolm Down; Giles RM Pepler	1	Reported to recorder	Mold, SE	From Atlas Roving Records. Activity: ON. Survey: Observer data; Activity: ON. Survey: Observer data; BirdTrack	D0062/008/01 , D1297/025/01	Bern2, LBAP-C, RL-VU, UKBR, WBA	NA, PC
<i>Delichon urbicum</i> (House Martin / Gwennol y Bondo)	SJ2664	01/06/2011	Jim Hulse	2	Reported to recorder	Mynydd Isa, E	Activity: ON. Survey: Observer data	D0062/008/01	Bern2, LBAP-C, RL-VU, UKBR, WBA	NA
<i>Delichon urbicum</i> (House Martin / Gwennol y Bondo)	SJ2764 (Approximate)	3 records, between 11/10/2013 and 22/04/2020	Glyn Neville Roberts; Mr Glyn Roberts	2; 1		Buckley	Birdtrack. Adults still feeding young in nest. Activity: NY; BirdTrack	D1297/025/01 , D1297/040/01	Bern2, LBAP-C, RL-VU, UKBR, WBA	PC
<i>Delichon urbicum</i> (House Martin / Gwennol y Bondo)	SJ2864 (Approximate)	9 records, between 23/10/2004 and 11/09/2020	Glyn Neville Roberts; Trevor G Payne; Kate Wilson; Mr Glyn Roberts	1; 3; 10; 14; 20+; 25+		Buckley, NE;Knowl Hill	Birdtrack; BirdTrack. Activity: X; Birdtrack. Not seen building the nests, but saw them collecting mud.; BirdTrack	D1297/025/01 , D1297/040/01	Bern2, LBAP-C, RL-VU, UKBR, WBA	PC
<i>Delichon urbicum</i> (House Martin / Gwennol y Bondo)	SJ2464	2 records, between 06/08/2016 and 10/09/2016	Glenn E Morris	4; 50		Mold, NE	BirdTrack; Birdtrack. gathering on Theatr Clwyd for migration. Activity: X	D1297/025/01	Bern2, LBAP-C, RL-VU, UKBR, WBA	PC
<i>Delichon urbicum</i> (House Martin / Gwennol y Bondo)	SJ2762	28/05/2009	Steven Davies			Padeswood	Birdtrack. Activity: H	D1297/025/01	Bern2, LBAP-C, RL-VU, UKBR, WBA	PC
<i>Delichon urbicum</i> (House Martin / Gwennol y Bondo)	SJ2761	5 records, between 21/04/2005 and 03/05/2016	Glyn Neville Roberts	2; 10; 1		Padeswood, S	Between: 12:00- 12:00.; BirdTrack	D1297/025/01	Bern2, LBAP-C, RL-VU, UKBR, WBA	PC
<i>Delichon urbicum</i> (House Martin / Gwennol y Bondo)	SJ265638 (Selected from <i>Interactive Map</i>)	2 records, between 09/05/2012 and 16/05/2012	Stuart Blundell	2 Adult; 2		Buckley	8.05am. Saw 2 adults flying around the house where there was a nest last year and one bird flew up and clung to the wall. First sighting this year.; 10.00am Birds now appear to be taking nest material to old site, but obscured by large house alarm	D1117/001/01	Bern2, LBAP-C, RL-VU, UKBR, WBA	PC

Species Name	Grid Reference	Date	Recorder(s)	Abundance	Record/Sample Type	Site Name	Notes	Dataset ID	Lists	V
<i>Delichon urbicum</i> (House Martin / Gwennol y Bondo)	SJ266632 (Selected from Interactive Map)	18/04/2016	Stuart Blundell	4 Adult		Buckley	2.58pm 4 birds circling quite low over hedge, twittering and drifted SE and just after they had gone a swallow flew past heading N	D1117/001/01	Bern2, LBAP-C, RL-VU, UKBR, WBA	PC
<i>Delichon urbicum</i> (House Martin / Gwennol y Bondo)	SJ2863	16/05/2004	Glyn Neville Roberts	4	Reported to recorder	Buckley, SE	BBS. Survey: Observer data	D0062/008/01	Bern2, LBAP-C, RL-VU, UKBR, WBA	NA
<i>Delichon urbicum</i> (House Martin / Gwennol y Bondo)	SJ2581264300	06/08/2009	Jim Hulse	8	Reported to recorder	Mold, Mynydd Isa	Survey: Observer data	D0062/008/01	Bern2, LBAP-C, RL-VU, UKBR, WBA	NA
<i>Delichon urbicum</i> (House Martin / Gwennol y Bondo)	SJ273646 (Estimated Centroid of Site)	2003	Anon			Buckley, Field Farm		D0026/029/01	Bern2, LBAP-C, RL-VU, UKBR, WBA	NA
<i>Delichon urbicum</i> (House Martin / Gwennol y Bondo)	SJ265637	15/09/2011	Stuart Blundell	2 Adult		Buckley	3.55pm flying over garden giving alarm call as female kestrel just in front of them	D1117/001/01	Bern2, LBAP-C, RL-VU, UKBR, WBA	PC
<i>Euphrasia confusa</i> (Little Kneeling Eyebright / Effros Gliniog)	SJ2765	2 records, between 2015 and 27/07/2015	Jonathan Shanklin; Shanklin, Jonathan D.			Buckley, Lower Common		D1587/003/01 , D1308/002/01	LI-49[LR], LI-50[LR], LI-VP-50[LNS], LI-VP-51[LS], RL-VU, WRL-VP[VU]	PC, NA
<i>Euphrasia nemorosa</i> (Common Eyebright / Effros)	SJ278649 (Estimated Centroid of Site)	06/10/1999	Emily Meilleur			Buckley Mountain and the Trap	Broad habitat type: Grassland and Marsh	D0227/002/01	LI-50[LR], LI-VP-50[LNS], RL-NT	PC
<i>Euphrasia nemorosa</i> (Common Eyebright / Effros)	SJ256623 (Estimated Centroid of Site)	08/08/1999	Emily Meilleur			Cefn Hir	O (DAFOR). Broad habitat type: Grassland and Marsh	D0227/002/01	LI-50[LR], LI-VP-50[LNS], RL-NT	PC

Species Name	Grid Reference	Date	Recorder(s)	Abundance	Record/Sample Type	Site Name	Notes	Dataset ID	Lists	V
<i>Fulica atra</i> (Coot / Cwtiar)	SJ287640 (Approximate)	98 records, between 25/04/2017 and 05/04/2022	Kate Wilson; Kate Wilson; Naomi Chapple-Parry; Naomi Chapple-Parry	1 Adult; 2 Full-Grown; 3 Full-Grown; 1 Full-Grown; 4; 5; 3; 3; 2 Chick; 1; 2; 6; 1 Nest; 2 Full-Grown; 1 Nest; 2 Chick; 2 Full-Grown; 2 Chick; 1 Full-Grown; 2 Chick; 2 Full-Grown; 2 Adult; 2 Chick...	Live Sighting	Lane End	One of the coots were sat on the nest	D1531/001/01	BDir2.1, RL-NT	PC, UA
<i>Fulica atra</i> (Coot / Cwtiar)	SJ2764 (Approximate)	4 records, between 10/11/2009 and 21/12/2021	Steven Davies; Des Cave; Mr Glenn Morris	2; 5; 1	Reported to recorder	Buckley;Buckley Clay Pit	Birdtrack; BirdTrack; Survey: Observer data	D1297/025/01 , D1297/047/01 , D0062/008/01	BDir2.1, RL-NT	PC, UA, NA
<i>Fulica atra</i> (Coot / Cwtiar)	SJ2864 (Approximate)	6 records, between 10/11/2009 and 21/12/2021	Steven Davies; Recorder Name withheld (obsr1153095); Mr Glenn Morris; Dr Anne Brenchley	2; 6; 3	Reported to recorder	Buckley, NE;3-9 Hawkesbury Road, Mold;Buckley pond;SJ2864 Buckley NE	Birdtrack; Survey: Observer data	D1297/025/01 , D0346/002/01 , D1297/047/01 , D0062/008/01 , D1297/040/01	BDir2.1, RL-NT	PC, UA, NA
<i>Fulica atra</i> (Coot / Cwtiar)	SJ2761 (Approximate)	21 records, between 25/03/2015 and 30/05/2020	Glyn Neville Roberts; Mr G N Roberts; Mr Glyn Roberts	3; 2; 1; 5; 11; 4		Padeswood, S;Padeswood	BirdTrack; BirdTrack. Activity: FL; Activity: FL	D1297/025/01 , D1297/027/01 , D1297/040/01	BDir2.1, RL-NT	PC
<i>Fulica atra</i> (Coot / Cwtiar)	SJ276622 (Estimated (Centroid of Site))	23/06/1999	Emily Meilleur			Padeswood Pasture	Broad habitat type: Grassland and Marsh	D0227/002/01	BDir2.1, RL-NT	PC
<i>Fulica atra</i> (Coot / Cwtiar)	SJ278649 (Estimated (Centroid of Site))	06/10/1999	Emily Meilleur			Buckley Mountain and the Trap	Broad habitat type: Grassland and Marsh	D0227/002/01	BDir2.1, RL-NT	PC
<i>Fulica atra</i> (Coot / Cwtiar)	SJ2463	September 2008	Nicola Lewis, Rob Lewis, Sarah Maslen					D0263/007/01	BDir2.1, RL-NT	PC
<i>Fulica atra</i> (Coot / Cwtiar)	SJ2765 (Approximate)	09/10/2020	Mr Adrian Hibbert	17		Alltami, N		D1297/040/01	BDir2.1, RL-NT	PC
<i>Fulica atra</i> (Coot / Cwtiar)	SJ28136441 (Selected from Interactive Map)	04/11/2020	John Roberts	7 Full-Grown		Higher Common Buckley		D1117/001/01	BDir2.1, RL-NT	UA

Species Name	Grid Reference	Date	Recorder(s)	Abundance	Record/Sample Type	Site Name	Notes	Dataset ID	Lists	V
<i>Gallinago gallinago</i> (Snipe / Giach Cyffredin)	SJ287640 (Approximate)	79 records, between 12/10/2016 and 05/04/2022	Kate Wilson; Paul Furnborough; Charley Dutton; Naomi Chapple-Parry; Martin Redhead	1 Full-Grown; 2 Full-Grown; 4 Full-Grown; 6 Full-Grown; 1; 2; 3 Full-Grown; 5; 4; 3; 16 Full-Grown; 5 Full-Grown; 8 Full-Grown; 10 Full-Grown; 9 Full-Grown; 30 Full-Grown	Live Sighting	Lane End	On pond 108.; By pond 89	D1531/001/01	BDir2.1, Bonn2, LBAP-A, LBAP-C, LBAP-D, LBAP-F, LBAP-G, RL-NT, UKBA, WBA	PC, UA
<i>Gallinago gallinago</i> (Snipe / Giach Cyffredin)	SJ2464 (Approximate)	18/04/2021	Mr Glenn Morris	1		Mold NW		D1297/047/01	BDir2.1, Bonn2, LBAP-A, LBAP-C, LBAP-D, LBAP-F, LBAP-G, RL-NT, UKBA, WBA	UA
<i>Gallinago gallinago</i> (Snipe / Giach Cyffredin)	SJ253631 (Estimated) (Centroid of Site)	16/04/1999	Joel Miller			Tyddyn Hall Wood	Broad habitat type: Woodland and Scrub	D0227/002/01	BDir2.1, Bonn2, LBAP-A, LBAP-C, LBAP-D, LBAP-F, LBAP-G, RL-NT, UKBA, WBA	PC
<i>Gallinago gallinago</i> (Snipe / Giach Cyffredin)	SJ2761	2 records, between 15/03/2014 and 26/03/2016	Glyn Neville Roberts	25+; 4		Padeswood, S	BirdTrack	D1297/025/01	BDir2.1, Bonn2, LBAP-A, LBAP-C, LBAP-D, LBAP-F, LBAP-G, RL-NT, UKBA, WBA	PC
<i>Gallinula chloropus</i> (Moorhen / lar Ddwr)	SJ2764 (Approximate)	3 records, between 20/01/2009 and 21/12/2021	Steven Davies; Mr Glenn Morris; Ian M Spence	5; 4; 2	Reported to recorder	Buckley;Buckley Clay Pit	Birdtrack; Survey: Observer data	D1297/025/01 , D1297/047/01 , D0062/008/01	BDir2.2, Bonn2, RL-VU, UKBA	PC, UA, NA
<i>Gallinula chloropus</i> (Moorhen / lar Ddwr)	SJ2864 (Approximate)	8 records, between 10/11/2009 and 21/12/2021	Steven Davies; Trevor G Payne; Recorder Name withheld (obsr1153095); Mr Glenn Morris; Mr Glyn Roberts; Dr Anne Brenchley	4; 2; 9; 8; 1; 14	Reported to recorder	Buckley, NE;3-9 Hawkesbury Road, Mold;Buckley pond;Knowl Hill;SJ2864 Buckley NE	Birdtrack; BirdTrack; Breeding details: Visiting probable nest site (N); Survey: Observer data	D1297/025/01 , D0346/002/01 , D1297/047/01 , D0062/008/01 , D1297/040/01	BDir2.2, Bonn2, RL-VU, UKBA	PC, UA, NA
<i>Gallinula chloropus</i> (Moorhen / lar Ddwr)	SJ276622 (Estimated) (Centroid of Site)	23/06/1999	Emily Meilleur			Padeswood Pasture	Broad habitat type: Grassland and Marsh	D0227/002/01	BDir2.2, Bonn2, RL-VU, UKBA	PC

Species Name	Grid Reference	Date	Recorder(s)	Abundance	Record/Sample Type	Site Name	Notes	Dataset ID	Lists	V
<i>Gallinula chloropus</i> (Moorhen / lar Ddwr)	SJ273650 (Estimated Centroid of Site); Supplied by Original Recorder (Checked))	3 records, between 05/07/1985 and 06/10/1999	Emily Meilleur; Amanda Gall and David Harpley; Anon		Live Sighting	The Willows Common; Common west of Buckley Mountain/ The Willows; SSSI: Buckley Claypits And Commons; The Willows	Broad habitat type: Grassland and Marsh	D0227/002/01 , D1239/016/01 , D0026/032/01	BDir2.2, Bonn2, RL-VU, UKBA	PC, NA
<i>Gallinula chloropus</i> (Moorhen / lar Ddwr)	SJ2463	September 2008	Nicola Lewis, Rob Lewis, Sarah Maslen					D0263/007/01	BDir2.2, Bonn2, RL-VU, UKBA	PC
<i>Gallinula chloropus</i> (Moorhen / lar Ddwr)	SJ287640 (Approximate)	64 records, between 29/05/2018 and 18/05/2021	Kate Wilson; Graham Davies; Martin Redhead	2 Full-Grown; 1 Full-Grown; 1; 1 Nest; 4 Egg; 2 Full-Grown; 1 Nest; 2 Full-Grown; 1 Nest; 2 Chick; 3 Full-Grown; 1 Nest; 2 Chick; 1 Egg; 2 Full-Grown; 1 Chick; 1 Full-Grown; 2 Chick; 3 Full-Grown; ...	Live Sighting	Lane End	Eggs have gone from the nest	D1531/001/01	BDir2.2, Bonn2, RL-VU, UKBA	PC, UA, KC
<i>Gallinula chloropus</i> (Moorhen / lar Ddwr)	SJ2762 (Approximate)	2 records, between 28/05/2020 and 08/06/2020	Ms Julie Rogers			Station Lane Padeswood		D1297/040/01	BDir2.2, Bonn2, RL-VU, UKBA	PC
<i>Gallinula chloropus</i> (Moorhen / lar Ddwr)	SJ2765 (Approximate)	09/10/2020	Mr Adrian Hibbert	1		Alltami, N		D1297/040/01	BDir2.2, Bonn2, RL-VU, UKBA	PC
<i>Gallinula chloropus</i> (Moorhen / lar Ddwr)	SJ2761	13 records, between 24/01/2009 and 10/04/2019	Mr G N Roberts; Anon; Glyn Neville Roberts	1; 2; 3; 4		Padeswood; Padeswood, S	Occurrence ID: NBN-GA000656-BGBW2009-16441085-106729635; BirdTrack; BirdTrack. Activity: FL	D1297/027/01 , D1852/002/01 , D1297/025/01	BDir2.2, Bonn2, RL-VU, UKBA	PC

Species Name	Grid Reference	Date	Recorder(s)	Abundance	Record/Sample Type	Site Name	Notes	Dataset ID	Lists	V
<i>Gallinula chloropus</i> (Moorhen / lar Ddwr)	SJ28136441 (Selected from Interactive Map)	04/11/2020	John Roberts	18 Full-Grown		Higher Common Buckley	Lot's of birds both in and out of the water	D1117/001/01	BDir2.2, Bonn2, RL-VU, UKBA	UA
<i>Genista anglica</i> (Petty Whin / Cracheithinen)	SJ272649 (Estimated (From Recorder's Map))	2 records, between 1991 and 24/07/1991	Anon	4 DOMIN (Estimate)	Field record	Buckley Mountain		D0820/001/02 , D1308/002/01	LBAP-G, LI-48[LS], LI-49[LS], LI-50[LR], LI-51[LR], LI-52[LS], LI-VP-50[LR], LI-VP-51[LR], RL-NT	NA
<i>Genista anglica</i> (Petty Whin / Cracheithinen)	SJ273650 (Estimated (Centroid of Site))	2 records, between 1999 and 06/10/1999	Emily Meilleur; Meilleur, Emily			The Willows Common	O (DAFOR). Broad habitat type: Grassland and Marsh	D0227/002/01 , D1308/002/01	LBAP-G, LI-48[LS], LI-49[LS], LI-50[LR], LI-51[LR], LI-52[LS], LI-VP-50[LR], LI-VP-51[LR], RL-NT	PC, NA
<i>Genista anglica</i> (Petty Whin / Cracheithinen)	SJ273649	6 records, between 1990 and 1997	P.Day; Day, Paul; Day, P.; Paul Day			Buckley Mountain; Buckley; Common; Buckley; Common	rough grassland	D1308/001/01 , D1308/002/01 , D0101/001/01	LBAP-G, LI-48[LS], LI-49[LS], LI-50[LR], LI-51[LR], LI-52[LS], LI-VP-50[LR], LI-VP-51[LR], RL-NT	NA, PC
<i>Genista anglica</i> (Petty Whin / Cracheithinen)	SJ27146497 (Supplied by Original Recorder (Checked))	04/07/1985	David Heaver			SSSI: Buckley Claypits And Commons; The Willows		D0026/032/01	LBAP-G, LI-48[LS], LI-49[LS], LI-50[LR], LI-51[LR], LI-52[LS], LI-VP-50[LR], LI-VP-51[LR], RL-NT	PC
<i>Genista anglica</i> (Petty Whin / Cracheithinen)	SJ2727664941	30/05/2018	Julian Woodman, Richard May, Ceirios Davies			Buckley Common SSSI	7 plants	D1274/011/01	LBAP-G, LI-48[LS], LI-49[LS], LI-50[LR], LI-51[LR], LI-52[LS], LI-VP-50[LR], LI-VP-51[LR], RL-NT	NA
<i>Hirundo rustica</i> (Swallow / Gwennol)	SJ287640 (Approximate)	33 records, between 07/09/2016 and 03/08/2021	Kate Wilson	2 Full-Grown; 3 Adult; 1 Full-Grown; 9 Full-Grown; 2; 1; 3 Full-Grown; 4 Full-Grown	Live Sighting	Lane End		D1531/001/01	Bern2, LBAP-A, LBAP-C, LBAP-G, WBA	PC, UA

Species Name	Grid Reference	Date	Recorder(s)	Abundance	Record/Sample Type	Site Name	Notes	Dataset ID	Lists	V
<i>Hirundo rustica</i> (Swallow / Gwennol)	SJ264631 (Selected from Interactive Map)	6 records, between 27/04/2012 and 18/04/2017	Stuart Blundell	2 Adult; 1 Adult		Buckley;Well Street, Buckley	7.12pm One sitting on electric cable wire and the other feeding below. First ones seen here this Spring.; 3.50pm.Flying around Glen Brook farm outbuildings. Not seen here until today, since 27/04/12 after cold and very wet weather; 2.10pm Still here - Flying around above Glen Brook farm; 11.55am First one I have seen in Buckley; 2.15pm Flying over Well Street and around barn; 10.50am. Feeding above fields by farm and perching on roadside electric cables to preen and also those by Glen Brook ...	D1117/001/01	Bern2, LBAP-A, LBAP-C, LBAP-G, WBA	PC
<i>Hirundo rustica</i> (Swallow / Gwennol)	SJ265631 (Selected from Interactive Map)	2 records, between 06/05/2016 and 16/07/2017	Stuart Blundell	7 Brood; 4 Adult		Buckley	7.30pm Five fully fledged young perched on electric cable to farmhouse whilst the two parents flew around catching food. Later all 7 took to the air.; 10.25am 4 birds flying and feeding fairly close together and then 2 flew off eastwards behind farmhouse.	D1117/001/01	Bern2, LBAP-A, LBAP-C, LBAP-G, WBA	PC
<i>Hirundo rustica</i> (Swallow / Gwennol)	SJ2596264797	31/08/2011	Jim Hulse	5	Reported to recorder	Mold, Mynydd Isa	Activity: H. Survey: Observer data	D0062/008/01	Bern2, LBAP-A, LBAP-C, LBAP-G, WBA	NA
<i>Hirundo rustica</i> (Swallow / Gwennol)	SJ2463	3 records, between 27/06/2011 and 12/05/2016	Malcolm Down; Giles RM Pepler; Jim Hulse	1	Reported to recorder	Mold, SE	From Atlas Roving Records. Activity: FL. Survey: Observer data; BirdTrack; Tesco. Survey: Observer data	D0062/008/01 , D1297/025/01	Bern2, LBAP-A, LBAP-C, LBAP-G, WBA	NA, PC

Species Name	Grid Reference	Date	Recorder(s)	Abundance	Record/Sample Type	Site Name	Notes	Dataset ID	Lists	V
<i>Hirundo rustica</i> (Swallow / Gwenno)	SJ2864 (Approximate)	4 records, between 12/05/2015 and 27/08/2021	Trevor G Payne; Recorder Name withheld (obsr1153095); Mr Glyn Roberts; Dr Anne Brenchley	8; 4; 1		Buckley, NE;3-9 Hawkesbury Road, Mold;Knowl Hill;SJ2864 Buckley NE	BirdTrack. Activity: X	D1297/025/01 , D0346/002/01 , D1297/040/01	Bern2, LBAP-A, LBAP-C, LBAP-G, WBA	PC, UA
<i>Hirundo rustica</i> (Swallow / Gwenno)	SJ2562	3 records, between 04/04/2006 and 16/06/2015	Malcolm Down; Lizzy Webster; Trevor G Payne	2; 6; 1		Mold, Pentrehobin	Birdtrack; BirdTrack	D1297/025/01	Bern2, LBAP-A, LBAP-C, LBAP-G, WBA	PC
<i>Hirundo rustica</i> (Swallow / Gwenno)	SJ2762	28/05/2009	Steven Davies			Padeswood	Birdtrack. Activity: H	D1297/025/01	Bern2, LBAP-A, LBAP-C, LBAP-G, WBA	PC
<i>Hirundo rustica</i> (Swallow / Gwenno)	SJ2862	30/06/2012	Ian M Spence			Padeswood, E	BirdTrack. Activity: H	D1297/025/01	Bern2, LBAP-A, LBAP-C, LBAP-G, WBA	PC
<i>Hirundo rustica</i> (Swallow / Gwenno)	SJ2761 (Approximate)	10 records, between 05/04/2006 and 30/05/2020	Glyn Neville Roberts; Steven Davies; Ian M Spence; Mr Glyn Roberts	2; 4; 5; 3	Reported to recorder	Padeswood, S;Padeswood	Birdtrack; Birdtrack. Activity: H; My first for the year. Survey: Observer data; BirdTrack	D1297/025/01 , D0062/008/01 , D1297/040/01	Bern2, LBAP-A, LBAP-C, LBAP-G, WBA	PC, NA
<i>Hirundo rustica</i> (Swallow / Gwenno)	SJ266638 (Selected from Interactive Map)	02/05/2012	Stuart Blundell	1 Adult		Buckley	11.40am. Flying NE at rooftop height	D1117/001/01	Bern2, LBAP-A, LBAP-C, LBAP-G, WBA	PC
<i>Hirundo rustica</i> (Swallow / Gwenno)	SJ266633 (Selected from Interactive Map)	4 records, between 27/04/2012 and 15/05/2012	Stuart Blundell	1 Adult; 2 Adult		Well Street, Buckley	11.55am. Flying across the road towards the stables.; 3.45pm flying near stables and over fields. Seen again at 4.15pm perched on electric cable in front of buildings.; 2.00pm Still here - flying over stables and nearby fields; 10.40am. Feeding above fields by the stables and perching on roadside electric cables giving good views. First time this year I have seen swallows in this area.	D1117/001/01	Bern2, LBAP-A, LBAP-C, LBAP-G, WBA	PC

Species Name	Grid Reference	Date	Recorder(s)	Abundance	Record/Sample Type	Site Name	Notes	Dataset ID	Lists	V
<i>Hirundo rustica</i> (Swallow / Gwennol)	SJ268634 (Selected from Interactive Map)	08/05/2012	Stuart Blundell	3 Adult		Well Street, Buckley	4.15pm 3 more birds circling round feeding over the green barn at Bistre Cottage Farm	D1117/001/01	Bern2, LBAP-A, LBAP-C, LBAP-G, WBA	PC
<i>Hirundo rustica</i> (Swallow / Gwennol)	SJ265637	03/05/2013	Stuart Blundell	2 Adult		Buckley	Pair came and sat on phone wire above my head around 9am , chattering to each other for over a minute then male flew off and soon came back and fed female and then mating attempt. (1st of year here)	D1117/001/01	Bern2, LBAP-A, LBAP-C, LBAP-G, WBA	PC
<i>Hirundo rustica</i> (Swallow / Gwennol)	SJ268635 (Selected from Interactive Map)	3 records, between 27/04/2015 and 06/05/2016	Stuart Blundell	2 Adult; 1 Adult		Buckley	10.30 am Two flying / feeding together over fields; 11.38am First one seen this year flying NW across Well Street, near Bistre Farm entrance.; 9.45am Pair of cabling above road - one singing	D1117/001/01	Bern2, LBAP-A, LBAP-C, LBAP-G, WBA	PC
<i>Hirundo rustica</i> (Swallow / Gwennol)	SJ266632 (Selected from Interactive Map)	18/04/2016	Stuart Blundell	1 Adult		Buckley	3pm Flew past heading N	D1117/001/01	Bern2, LBAP-A, LBAP-C, LBAP-G, WBA	PC
<i>Hirundo rustica</i> (Swallow / Gwennol)	SJ2464 (Approximate)	4 records, between 23/04/2002 and 26/04/2015	Mr G E Morris; Mr David Prince	8; 2		Mold NW;River Alyn, Mold	BTO Breeding Status: X	D1297/020/01 , D1297/041/01	Bern2, LBAP-A, LBAP-C, LBAP-G, WBA	PC
<i>Hirundo rustica</i> (Swallow / Gwennol)	SJ2665	3 records, between 29/09/2008 and 20/04/2012	Jim Hulse; Alan Nevitt; Andrew Wallbank	1; 2; 6	Reported to recorder	Alltami	Sat on wire. Survey: Observer data; Survey: Observer data	D0062/008/01	Bern2, LBAP-A, LBAP-C, LBAP-G, WBA	NA
<i>Hirundo rustica</i> (Swallow / Gwennol)	SJ2763	23/09/2009	Malcolm Down	2	Reported to recorder	Buckley, Nant Mawr	Survey: Observer data	D0062/008/01	Bern2, LBAP-A, LBAP-C, LBAP-G, WBA	NA
<i>Hirundo rustica</i> (Swallow / Gwennol)	SJ2863	16/05/2004	Glyn Neville Roberts	3	Reported to recorder	Buckley, SE	BBS. Survey: Observer data	D0062/008/01	Bern2, LBAP-A, LBAP-C, LBAP-G, WBA	NA

Species Name	Grid Reference	Date	Recorder(s)	Abundance	Record/Sample Type	Site Name	Notes	Dataset ID	Lists	V
<i>Hirundo rustica</i> (Swallow / Gwennol)	SJ2661	13/04/2017	Martin G Williams	3	Reported to recorder	Pontblyddyn, NW	Survey: Observer data	D0062/008/01	Bern2, LBAP-A, LBAP-C, LBAP-G, WBA	NA
<i>Hirundo rustica</i> (Swallow / Gwennol)	SJ273646 (Estimated (Centroid of Site))	2003	Anon			Buckley; Field Farm		D0026/029/01	Bern2, LBAP-A, LBAP-C, LBAP-G, WBA	NA
<i>Larus canus</i> (Common Gull / Gwylan y Gweunydd)	SJ2464	2 records, between 16/01/2014 and 16/11/2017	Martin G Williams; Glenn E Morris	250+; 4	Reported to recorder	Mold, NE	Survey: Observer data; BirdTrack	D0062/008/01 , D1297/025/01	BDir2.2, UKBA, WBR	NA, PC
<i>Larus canus</i> (Common Gull / Gwylan y Gweunydd)	SJ2762	12/03/2015	Martin G Williams	335+	Reported to recorder	Padeswood	Survey: Observer data	D0062/008/01	BDir2.2, UKBA, WBR	NA
<i>Larus canus</i> (Common Gull / Gwylan y Gweunydd)	SJ2661	02/12/2021	Recorder Name withheld (obsr1153095)	13		Wrexham Road, Mold		D0346/002/01	BDir2.2, UKBA, WBR	UA
<i>Larus canus</i> (Common Gull / Gwylan y Gweunydd)	SJ287640 (Approximate)	2 records, between 02/12/2014 and 01/11/2016	Nigel Douglas; Graham Davies	1; 1 Full-Grown		Lane End	Winter bird count	D1531/001/01	BDir2.2, UKBA, WBR	PC
<i>Larus canus</i> (Common Gull / Gwylan y Gweunydd)	SJ2764	24/01/2009 to 25/01/2009	Anon				Occurrence ID: NBN-GA000656-BGBW2009-16441298-106166367	D1852/002/01	BDir2.2, UKBA, WBR	PC
<i>Larus canus</i> (Common Gull / Gwylan y Gweunydd)	SJ2463	24/01/2009 to 25/01/2009	Anon				Occurrence ID: NBN-GA000656-BGBW2009-16439506-106166780	D1852/002/01	BDir2.2, UKBA, WBR	PC

Species Name	Grid Reference	Date	Recorder(s)	Abundance	Record/Sample Type	Site Name	Notes	Dataset ID	Lists	V
<i>Larus canus</i> (Common Gull / Gwylan y Gweunydd)	SJ2564	24/01/2009 to 25/01/2009	Anon				Occurrence ID: NBN-GA000656- BGBW2009- 16440054- 106166241	D1852/002/01	BDir2.2, UKBA, WBR	PC
<i>Larus fuscus</i> (Lesser Black- backed Gull / Gwylan Gefnddu Leiaf)	SJ287640 (Approximate)	18 records, between 02/12/2014 and 26/02/2020	Kate Wilson; Nigel Douglas	4 Full-Grown; 1 Full-Grown; 2 Full- Grown; 3 Full- Grown; 1 Adult		Lane End	Winter bird count	D1531/001/01	BDir2.2, LBAP-C, LBAP-G, LBAP-S, RL-DD, UKBA, WBA	PC
<i>Larus fuscus</i> (Lesser Black- backed Gull / Gwylan Gefnddu Leiaf)	SJ2865	14/04/2004	David Owen Jones	6+	Reported to recorder	Buckley, NNE	Survey: Observer data	D0062/008/01	BDir2.2, LBAP-C, LBAP-G, LBAP-S, RL-DD, UKBA, WBA	NA
<i>Larus fuscus</i> (Lesser Black- backed Gull / Gwylan Gefnddu Leiaf)	SJ2864	27/08/2021	Recorder Name withheld (obsr1153095)	2		3-9 Hawkesbury Road, Mold		D0346/002/01	BDir2.2, LBAP-C, LBAP-G, LBAP-S, RL-DD, UKBA, WBA	UA
<i>Larus fuscus</i> (Lesser Black- backed Gull / Gwylan Gefnddu Leiaf)	SJ2464 (Approximate)	2 records, between 05/11/2013 and 14/05/2021	Dr Anne Brenchley; Trevor G Payne	8; 2		SJ2464 County Hall Mold;Mold, NE	Four adults and 4 juveniles around wet pool in grass field.; BirdTrack	D1297/047/01 , D1297/025/01	BDir2.2, LBAP-C, LBAP-G, LBAP-S, RL-DD, UKBA, WBA	UA, PC
<i>Larus fuscus</i> (Lesser Black- backed Gull / Gwylan Gefnddu Leiaf)	SJ2562	16/06/2015	Trevor G Payne	12		Mold, Pentrehobin	BirdTrack. Activity: X	D1297/025/01	BDir2.2, LBAP-C, LBAP-G, LBAP-S, RL-DD, UKBA, WBA	PC

Species Name	Grid Reference	Date	Recorder(s)	Abundance	Record/Sample Type	Site Name	Notes	Dataset ID	Lists	V
<i>Larus glaucoides</i> (Iceland Gull / Gwylan yr Arctig)	SJ2764	26/03/2018	Glyn Neville Roberts	1		Buckley		D1297/025/01	RL-VU, UKBA	PC
<i>Luscinia megarhynchos</i> (Nightingale / Eos)	SJ2462	12/05/2016	Mr P Woollen	1		Mold		D1297/021/01	Bern2, RL-VU, UKBR	PC
<i>Luscinia megarhynchos</i> (Nightingale / Eos)	SJ2463	12/05/2016	Giles RM Pepler	1		Mold, SE	Birdtrack. Initially discovered by Phil Woollen and heard by several other observers (including Robert & Jayne Morsley) throughout the day. Singing was intermittent, but main song heard regularly from thick cover as the bird moved around. Activity: S	D1297/025/01	Bern2, RL-VU, UKBR	PC
<i>Mareca penelope</i> (Wigeon / Chwiwell)	SJ26 (Approximate)	08/11/2016	Kate Wilson	2 Full-Grown		-Withheld-	-Withheld-	D1531/001/01	BDir2.1, Bonn2, CITES-C, GBNNSIP, LBAP- C, LBAP-G, RL- NT, UKBA, WBA	PC
<i>Meconopsis cambrica</i> (Welsh Poppy / Pabi Cymreig)	SJ2763	08/02/2017	Jonathan Shanklin			Buckley		D1587/014/01	LBAP-C, LBAP-D, LI-48[LS], LI- 49[LS], RDB-NS	PC
<i>Meconopsis cambrica</i> (Welsh Poppy / Pabi Cymreig)	SJ2864	27/07/2015	Jonathan Shanklin			Buckley		D1587/003/01	LBAP-C, LBAP-D, LI-48[LS], LI- 49[LS], RDB-NS	PC
<i>Meconopsis cambrica</i> (Welsh Poppy / Pabi Cymreig)	SJ2764	27/07/2015	Jonathan Shanklin			Buckley		D1587/003/01	LBAP-C, LBAP-D, LI-48[LS], LI- 49[LS], RDB-NS	PC

Species Name	Grid Reference	Date	Recorder(s)	Abundance	Record/Sample Type	Site Name	Notes	Dataset ID	Lists	V
<i>Meconopsis cambrica</i> (Welsh Poppy / Pabi Cymreig)	SJ2665	23/10/2021	Jonathan D Shanklin			Alltami	Flowering	D1587/041/01	LBAP-C, LBAP-D, LI-48[LS], LI-49[LS], RDB-NS	PC
<i>Mentha arvensis</i> (Corn Mint / Mintys yr Âr)	SJ279650 (Estimated (Centroid of Site))	28/06/1985	Denice Leach/Alun Rhys Jones/John Osley	Rare		Buckley Mountain	Unimproved Neutral Grassland	D1239/016/01	LI-50[LR], LI-VP-51[LR], WRL-VP[VU]	PC
<i>Mentha arvensis</i> (Corn Mint / Mintys yr Âr)	SJ273650	2 records, between 1996 and 14/08/1996	Wynne, Goronwy; Goronwy Wynne			Buckley		D1308/002/01 , D0101/001/01	LI-50[LR], LI-VP-51[LR], WRL-VP[VU]	NA, PC
<i>Motacilla cinerea</i> (Grey Wagtail / Siglen Iwyd)	SJ287640 (Approximate)	4 records, between 23/10/2014 and 12/01/2018	Kate Wilson; Nigel Douglas	1 Full-Grown; 1		Lane End	Lane End	D1531/001/01	Bern2, LBAP-C, LBAP-T, RL-NT, UKBA	PC
<i>Motacilla cinerea</i> (Grey Wagtail / Siglen Iwyd)	SJ276622 (Estimated (Centroid of Site))	23/06/1999	Emily Meilleur			Padeswood Pasture	Broad habitat type: Grassland and Marsh	D0227/002/01	Bern2, LBAP-C, LBAP-T, RL-NT, UKBA	PC
<i>Motacilla cinerea</i> (Grey Wagtail / Siglen Iwyd)	SJ264631 (Selected from Interactive Map)	25/01/2016	Stuart Blundell	1 Full-Grown		Buckley	11.45am Walking up and down roof edge of aluminium barn	D1117/001/01	Bern2, LBAP-C, LBAP-T, RL-NT, UKBA	PC
<i>Motacilla cinerea</i> (Grey Wagtail / Siglen Iwyd)	SJ263631 (Selected from Interactive Map)	12/02/2016	Stuart Blundell	1 Female		Buckley	11.40am. Perched on phone / electric cable alongside road. then flew onto corrugated roof of barn	D1117/001/01	Bern2, LBAP-C, LBAP-T, RL-NT, UKBA	PC
<i>Motacilla cinerea</i> (Grey Wagtail / Siglen Iwyd)	SJ2665	17/12/2008	Ian M Spence	1	Reported to recorder	Alltami	Survey: Observer data	D0062/008/01	Bern2, LBAP-C, LBAP-T, RL-NT, UKBA	NA
<i>Motacilla cinerea</i> (Grey Wagtail / Siglen Iwyd)	SJ2761	2 records, between 26/04/2017 and 21/10/2019	Mr G N Roberts; Glyn Neville Roberts	1		Padeswood; Padeswood, S	BirdTrack	D1297/027/01 , D1297/025/01	Bern2, LBAP-C, LBAP-T, RL-NT, UKBA	PC
<i>Motacilla cinerea</i> (Grey Wagtail / Siglen Iwyd)	SJ2561	4 records, between 20/01/2016 and 21/04/2019	Mr G N Roberts; Glyn Neville Roberts	2; 1		River Terryg, White Gates; Mold, Leeswood Hall	Probable breeding; Breeding status: P; BirdTrack	D1297/027/01 , D1297/025/01	Bern2, LBAP-C, LBAP-T, RL-NT, UKBA	PC

Species Name	Grid Reference	Date	Recorder(s)	Abundance	Record/Sample Type	Site Name	Notes	Dataset ID	Lists	V
<i>Motacilla cinerea</i> (Grey Wagtail / Siglen Iwyd)	SJ2762 (Approximate)	15/04/2020	Ms Julie Rogers			Station Lane Padeswood		D1297/040/01	Bern2, LBAP-C, LBAP-T, RL-NT, UKBA	PC
<i>Motacilla cinerea</i> (Grey Wagtail / Siglen Iwyd)	SJ2462	26/08/2014	Phil S Woollen	2		Mold, SSE	BirdTrack	D1297/025/01	Bern2, LBAP-C, LBAP-T, RL-NT, UKBA	PC
<i>Oenanthe oenanthe</i> (Wheatear / Tinwen y Garn)	SJ287640 (Approximate)	4 records, between 18/04/2017 and 18/04/2019	Kate Wilson	1 Full-Grown; 2 Full-Grown		Lane End		D1531/001/01	Bern2, LBAP-C, UKBA, WBA	PC
<i>Oenanthe oenanthe</i> (Wheatear / Tinwen y Garn)	SJ2863	2 records, between 13/04/2004 and 16/05/2004	Glyn Neville Roberts	1	Reported to recorder	Buckley, SE	BBS. Survey: Observer data	D0062/008/01	Bern2, LBAP-C, UKBA, WBA	NA
<i>Oenanthe oenanthe</i> (Wheatear / Tinwen y Garn)	SJ2761	13/04/2009	Glyn Neville Roberts	2		Padeswood, S	Birdtrack. Activity: M	D1297/025/01	Bern2, LBAP-C, UKBA, WBA	PC
<i>Periparus ater</i> (Coal Tit / Titw Penddu)	SJ266638 (Selected from Interactive Map)	11/05/2017	Stuart Blundell	1 Adult		Buckley	12.05pm feeding in garden hedge	D1117/001/01	Bern2, LBAP-C, WBA	PC
<i>Periparus ater</i> (Coal Tit / Titw Penddu)	SJ2864	2 records, between 24/01/2009 and 20/03/2009	Deborah Sainsbury; Anon	2		Buckley, NE	Birdtrack; Occurrence ID: NBN-GA000656- BGBW2009- 16441431- 106166622	D1297/025/01 , D1852/002/01	Bern2, LBAP-C, WBA	PC
<i>Periparus ater</i> (Coal Tit / Titw Penddu)	SJ2761 (Supplied by Original Recorder)	9 records, between January 2009 and 06/05/2019	Glyn Neville Roberts; Robert G. Thorne; Mr G N Roberts; Anon	1; 3; 2		Padeswood, S;Hartsheath;Pad eswood	Birdtrack. Melanistic Coal Tit only a few white straks on head and back but coal tit song; Occurrence ID: NBN-GA000656- BGBW2009- 16441085- 106166844; BirdTrack	D1297/025/01 , D1234/003/01 , D1297/027/01 , D1852/002/01	Bern2, LBAP-C, WBA	PC

Species Name	Grid Reference	Date	Recorder(s)	Abundance	Record/Sample Type	Site Name	Notes	Dataset ID	Lists	V
<i>Periparus ater</i> (Coal Tit / Titw Penddu)	SJ2463 (Approximate)	2 records, between 24/01/2009 and 23/01/2021	Mrs Tracey Gilliland; Anon	1		home	Occurrence ID: NBN-GA000656- BGBW2009- 16439459- 106165906	D1297/047/01 , D1852/002/01	Bern2, LBAP-C, WBA	UA, PC
<i>Periparus ater</i> (Coal Tit / Titw Penddu)	SJ261634 (Selected from Interactive Map)	3 records, between 11/01/2016 and 02/02/2016	Stuart Blundell	1 Full-Grown		Buckley	1.45pm in thicket between gardens and on feeder; 11.30am in thicket between gardens and on feeder; 2pm On bird feeder near road	D1117/001/01	Bern2, LBAP-C, WBA	PC
<i>Periparus ater</i> (Coal Tit / Titw Penddu)	SJ262633 (Selected from Interactive Map)	31/03/2016	Stuart Blundell	1 Adult		Buckley	11.25am Feeding in roadside tree	D1117/001/01	Bern2, LBAP-C, WBA	PC
<i>Periparus ater</i> (Coal Tit / Titw Penddu)	SJ2464	26/04/2015	Mr G E Morris	1		Mold NW	BTO Breeding Status: S	D1297/020/01	Bern2, LBAP-C, WBA	PC
<i>Periparus ater</i> (Coal Tit / Titw Penddu)	SJ2764	2 records, between 24/01/2009 and 28/11/2010	Andrew Wallbank; Anon	1	Reported to recorder	Buckley	Survey: Observer data; Occurrence ID: NBN- GA000656- BGBW2009- 16441028- 106165861	D0062/008/01 , D1852/002/01	Bern2, LBAP-C, WBA	NA, PC
<i>Periparus ater</i> (Coal Tit / Titw Penddu)	SJ2662	16/05/2020	Recorder name withheld (obsr1721153)	1		Rose Lane, Mynydd Isa, Wales	On garden feeder	D0346/001/01	Bern2, LBAP-C, WBA	UA
<i>Periparus ater</i> (Coal Tit / Titw Penddu)	SJ2563	24/01/2009 to 25/01/2009	Anon				Occurrence ID: NBN-GA000656- BGBW2009- 16440097- 106166911	D1852/002/01	Bern2, LBAP-C, WBA	PC
<i>Periparus ater</i> (Coal Tit / Titw Penddu)	SJ2664	24/01/2009 to 25/01/2009	Anon				Occurrence ID: NBN-GA000656- BGBW2009- 16440369- 106166693	D1852/002/01	Bern2, LBAP-C, WBA	PC
<i>Periparus ater</i> (Coal Tit / Titw Penddu)	SJ2863	24/01/2009 to 25/01/2009	Anon				Occurrence ID: NBN-GA000656- BGBW2009- 16441719- 106167004	D1852/002/01	Bern2, LBAP-C, WBA	PC

Species Name	Grid Reference	Date	Recorder(s)	Abundance	Record/Sample Type	Site Name	Notes	Dataset ID	Lists	V
<i>Periparus ater</i> (Coal Tit / Titw Penddu)	SJ2565	24/01/2009 to 25/01/2009	Anon				Occurrence ID: NBN-GA000656- BGBW2009- 16440101- 106166847	D1852/002/01	Bern2, LBAP-C, WBA	PC
<i>Periparus ater</i> (Coal Tit / Titw Penddu)	SJ2564	24/01/2009 to 25/01/2009	Anon				Occurrence ID: NBN-GA000656- BGBW2009- 16440298- 106165912	D1852/002/01	Bern2, LBAP-C, WBA	PC
<i>Periparus ater</i> (Coal Tit / Titw Penddu)	SJ2663	24/01/2009 to 25/01/2009	Anon				Occurrence ID: NBN-GA000656- BGBW2009- 16440850- 106166794	D1852/002/01	Bern2, LBAP-C, WBA	PC
<i>Periparus ater</i> (Coal Tit / Titw Penddu)	SJ2865	24/01/2009 to 25/01/2009	Anon				Occurrence ID: NBN-GA000656- BGBW2009- 16441647- 106166555	D1852/002/01	Bern2, LBAP-C, WBA	PC
<i>Periparus ater</i> (Coal Tit / Titw Penddu)	SJ2765	24/01/2009 to 25/01/2009	Anon				Occurrence ID: NBN-GA000656- BGBW2009- 16441152- 106165739	D1852/002/01	Bern2, LBAP-C, WBA	PC
<i>Periparus ater</i> (Coal Tit / Titw Penddu)	SJ2763	24/01/2009 to 25/01/2009	Anon				Occurrence ID: NBN-GA000656- BGBW2009- 16440908- 106166723	D1852/002/01	Bern2, LBAP-C, WBA	PC
<i>Phalacrocorax carbo</i> (Cormorant / Mulfran)	SJ287640 (Approximate)	3 records, between 18/12/2018 and 08/12/2020	Kate Wilson	2 Full-Grown; 1 Full-Grown		Lane End	Flew over; Flying over the reserve	D1531/001/01	LBAP-C, LBAP-G, RL-NT, WBA	PC
<i>Phalacrocorax carbo</i> (Cormorant / Mulfran)	SJ2565	05/03/2008	Ian M Spence	1	Reported to recorder	Mold, New Brighton	Survey: Observer data	D0062/008/01	LBAP-C, LBAP-G, RL-NT, WBA	NA
<i>Phalacrocorax carbo</i> (Cormorant / Mulfran)	SJ2863	13/04/2004	Glyn Neville Roberts	3	Reported to recorder	Buckley, SE	BBS. Survey: Observer data	D0062/008/01	LBAP-C, LBAP-G, RL-NT, WBA	NA

Species Name	Grid Reference	Date	Recorder(s)	Abundance	Record/Sample Type	Site Name	Notes	Dataset ID	Lists	V
<i>Phalacrocorax carbo</i> (Cormorant / Mulfran)	SJ2562	11/12/2006	Malcolm Down	1		Mold, Pentrehobin	Birdtrack	D1297/025/01	LBAP-C, LBAP-G, RL-NT, WBA	PC
<i>Phalacrocorax carbo</i> (Cormorant / Mulfran)	SJ2761	14/02/2017	Glyn Neville Roberts	2		Padeswood, S	BirdTrack	D1297/025/01	LBAP-C, LBAP-G, RL-NT, WBA	PC
<i>Phoenicurus phoenicurus</i> (Redstart / Tingoch)	SJ2764	19/04/2013	Glyn Neville Roberts	3		Buckley	Birdtrack. BTO Breeding Bird Survey first record in 15 years	D1297/025/01	Bern2, LBAP-C, LBAP-G, LBAP-S, UKBA, WBA	PC
<i>Phoenicurus phoenicurus</i> (Redstart / Tingoch)	SJ2761	13/04/2009	Glyn Neville Roberts	1		Padeswood, S	Birdtrack. Activity: M	D1297/025/01	Bern2, LBAP-C, LBAP-G, LBAP-S, UKBA, WBA	PC
<i>Phylloscopus trochilus</i> (Willow Warbler / Telor yr Helyg)	SJ287640 (Approximate)	18/04/2017	Kate Wilson	2 Full-Grown		Lane End		D1531/001/01	LBAP-C, UKBA, WBR	PC
<i>Phylloscopus trochilus</i> (Willow Warbler / Telor yr Helyg)	SJ2763	27/04/2011	Malcolm Down	2	Reported to recorder	Buckley, Nant Mawr	Activity: P. Survey: Observer data	D0062/008/01	LBAP-C, UKBA, WBR	NA
<i>Phylloscopus trochilus</i> (Willow Warbler / Telor yr Helyg)	SJ2463	27/04/2011	Malcolm Down	3	Reported to recorder	Mold, SE	Activity: T. Survey: Observer data	D0062/008/01	LBAP-C, UKBA, WBR	NA

Species Name	Grid Reference	Date	Recorder(s)	Abundance	Record/Sample Type	Site Name	Notes	Dataset ID	Lists	V
<i>Phylloscopus trochilus</i> (Willow Warbler / Telor yr Helyg)	SJ2764 (Approximate)	2 records, between 19/04/2013 and 12/05/2020	Glyn Neville Roberts; Mr Glyn Roberts	2; 1		Buckley	BirdTrack	D1297/025/01 , D1297/040/01	LBAP-C, UKBA, WBR	PC
<i>Phylloscopus trochilus</i> (Willow Warbler / Telor yr Helyg)	SJ2864 (Approximate)	3 records, between 07/04/2008 and 13/05/2020	Glyn Neville Roberts; Deborah Sainsbury; Mr Glyn Roberts	1		Buckley, NE; Knowl Hill	Birdtrack. Activity: S; Birdtrack. Activity: M	D1297/025/01 , D1297/040/01	LBAP-C, UKBA, WBR	PC
<i>Phylloscopus trochilus</i> (Willow Warbler / Telor yr Helyg)	SJ262630 (Selected from Interactive Map)	02/05/2012	Stuart Blundell	1 Adult		Rose Lane, Buckley	12.15pm in willow and oak tree scrub alongside Bridle Path, singing away, with chiff-chaff calling where the path meets Rose Lane. First one seen this year in this area.	D1117/001/01	LBAP-C, UKBA, WBR	PC
<i>Phylloscopus trochilus</i> (Willow Warbler / Telor yr Helyg)	SJ261635 (Selected from Interactive Map)	12/05/2012	Stuart Blundell	1 Adult		Rose Lane, Buckley	12.35pm Heard singing from tree scrub on far side of field	D1117/001/01	LBAP-C, UKBA, WBR	PC
<i>Phylloscopus trochilus</i> (Willow Warbler / Telor yr Helyg)	SJ256623 (Estimated Centroid of Site)	08/08/1999	Emily Meilleur			Cefn Hir	Broad habitat type: Woodland and Scrub	D0227/002/01	LBAP-C, UKBA, WBR	PC
<i>Phylloscopus trochilus</i> (Willow Warbler / Telor yr Helyg)	SJ281628 (Estimated Centroid of Site)	23/05/1985	Dawn Gray and Janice Butler		Live Sighting	Bistre Farm Wood		D1239/016/01	LBAP-C, UKBA, WBR	PC
<i>Phylloscopus trochilus</i> (Willow Warbler / Telor yr Helyg)	SJ273650 (Estimated Centroid of Site); Supplied by Original Recorder (Checked))	2 records, both on 05/07/1985	Amanda Gall and David Harpley; Anon		Live Sighting	Common west of Buckley Mountain/ The Willows; SSSI: Buckley Claypits And Commons; The Willows		D1239/016/01 , D0026/032/01	LBAP-C, UKBA, WBR	PC, NA

Species Name	Grid Reference	Date	Recorder(s)	Abundance	Record/Sample Type	Site Name	Notes	Dataset ID	Lists	V
<i>Phylloscopus trochilus</i> (Willow Warbler / Telor yr Helyg)	SJ2464	26/04/2015	Mr G E Morris	6		Mold NW	BTO Breeding Status: S	D1297/020/01	LBAP-C, UKBA, WBR	PC
<i>Phylloscopus trochilus</i> (Willow Warbler / Telor yr Helyg)	SJ2762 (Approximate)	3 records, between 01/06/2020 and 13/06/2020	Ms Julie Rogers	2		Station Lane Padeswood		D1297/040/01	LBAP-C, UKBA, WBR	PC
<i>Phylloscopus trochilus</i> (Willow Warbler / Telor yr Helyg)	SJ2765 (Approximate)	14/05/2020	Mr Glyn Roberts	3		Buckley-Lower Common		D1297/040/01	LBAP-C, UKBA, WBR	PC
<i>Phylloscopus trochilus</i> (Willow Warbler / Telor yr Helyg)	SJ2761 (Approximate)	11 records, between 05/04/2006 and 30/05/2020	Mr G N Roberts; Dr Anne Brenchley; Mr Glyn Roberts; Glyn Neville Roberts; Steven Davies	3; 1		Padeswood; SJ27 61 Padeswood south; Padeswood, S	Possible breeding; Breeding status: S; Birdtrack; Birdtrack. Activity: S; BirdTrack; BirdTrack. Activity: S	D1297/027/01 , D1297/040/01 , D1297/025/01	LBAP-C, UKBA, WBR	PC
<i>Picus viridis</i> (Green Woodpecker / Cnocell Werdd)	SJ2761	4 records, between 21/05/2015 and 26/04/2017	Glyn Neville Roberts	1		Padeswood, S	BirdTrack; BirdTrack. Activity: S	D1297/025/01	Bern2, LBAP-C, LBAP-D, LBAP-F, LBAP-G, LBAP-S, WBA	PC
<i>Picus viridis</i> (Green Woodpecker / Cnocell Werdd)	SJ287640	10/08/2021	Kate Wilson	1		Lane End		D1531/001/01	Bern2, LBAP-C, LBAP-D, LBAP-F, LBAP-G, LBAP-S, WBA	PC
<i>Picus viridis</i> (Green Woodpecker / Cnocell Werdd)	SJ2463	24/01/2009 to 25/01/2009	Anon				Occurrence ID: NBN-GA000656-BGBW2009-16439504-106429865	D1852/002/01	Bern2, LBAP-C, LBAP-D, LBAP-F, LBAP-G, LBAP-S, WBA	PC

Species Name	Grid Reference	Date	Recorder(s)	Abundance	Record/Sample Type	Site Name	Notes	Dataset ID	Lists	V
<i>Pinus sylvestris</i> (Scots Pine / Pinwydden yr Alban)	SJ2864	27/07/2015	Jonathan Shanklin			Buckley		D1587/003/01	RDB-NS	PC
<i>Pinus sylvestris</i> (Scots Pine / Pinwydden yr Alban)	SJ2661	15/06/2019	Flintshire Recording Group			Lees Wood		D1587/029/01	RDB-NS	KC
<i>Podiceps cristatus</i> (Great Crested Grebe / Gwyach Fawr Gopog)	SJ2761	14 records, between 19/03/2015 and 31/05/2016	Glyn Neville Roberts	2; 1		Padeswood, S	BirdTrack; BirdTrack. Activity: D: BirdTrack. Activity: FL	D1297/025/01	LBAP-C, RL-VU	PC
<i>Podiceps cristatus</i> (Great Crested Grebe / Gwyach Fawr Gopog)	SJ278649 <i>(Estimated Centroid of Site)</i>	06/10/1999	Emily Meilleur			Buckley Mountain and the Trap	Broad habitat type: Grassland and Marsh	D0227/002/01	LBAP-C, RL-VU	PC
<i>Podiceps cristatus</i> (Great Crested Grebe / Gwyach Fawr Gopog)	SJ2864	12/04/2004	David Owen Jones	1	Reported to recorder	Buckley, NE	Survey: Observer data	D0062/008/01	LBAP-C, RL-VU	NA
<i>Regulus regulus</i> (Goldcrest / Dryw Eurben)	SJ266632 <i>(Selected from Interactive Map)</i>	3 records, between 28/03/2016 and 28/01/2017	Stuart Blundell	1 Adult		Buckley	2.40pm onwards feeding in a hawthorn hedge that was field boundary.; 3.35pm feeding in fir tree in garden adjacent to road.; 3pm Feeding in hedge one side of road then flew across to hedge on the other side of road	D1117/001/01	Bern2, LBAP-C, WBA	PC
<i>Regulus regulus</i> (Goldcrest / Dryw Eurben)	SJ264631 <i>(Selected from Interactive Map)</i>	29/01/2017	Stuart Blundell	4 Adult		Buckley	2.45pm Watching 2 feeding in oak tree by road when another 2 flew into adjacent oak tree.	D1117/001/01	Bern2, LBAP-C, WBA	PC

Species Name	Grid Reference	Date	Recorder(s)	Abundance	Record/Sample Type	Site Name	Notes	Dataset ID	Lists	V
<i>Regulus regulus</i> (Goldcrest / Dryw Eurben)	SJ260635 (Selected from Interactive Map)	14/02/2017	Stuart Blundell	1 Adult		Buckley	11.30am feeding in same roadside tree as group of 4 long tailed tits	D1117/001/01	Bern2, LBAP-C, WBA	PC
<i>Regulus regulus</i> (Goldcrest / Dryw Eurben)	SJ2463	12/05/2016	Giles RM Pepler			Mold, SE	BirdTrack	D1297/025/01	Bern2, LBAP-C, WBA	PC
<i>Regulus regulus</i> (Goldcrest / Dryw Eurben)	SJ2761	6 records, between 14/04/2015 and 28/01/2019	Glyn Neville Roberts; Mr G N Roberts	1; 3		Padeswood, S;Padeswood	BirdTrack. Activity: S; BirdTrack	D1297/025/01 , D1297/027/01	Bern2, LBAP-C, WBA	PC
<i>Regulus regulus</i> (Goldcrest / Dryw Eurben)	SJ265632 (Selected from Interactive Map)	3 records, between 06/01/2016 and 11/01/2016	Stuart Blundell	1 Full-Grown		Buckley	11.15am in roadside hedge; 2.50pm in same hedge as on 06/01/16. Very close and long views today; 1.20pm in roadside hedge	D1117/001/01	Bern2, LBAP-C, WBA	PC
<i>Regulus regulus</i> (Goldcrest / Dryw Eurben)	SJ265631 (Selected from Interactive Map)	03/02/2016	Stuart Blundell	1 Full-Grown		Buckley	1.40pm in roadside bushes near stream	D1117/001/01	Bern2, LBAP-C, WBA	PC
<i>Regulus regulus</i> (Goldcrest / Dryw Eurben)	SJ2464	26/04/2015	Mr G E Morris	2		Mold NW	BTO Breeding Status: S	D1297/020/01	Bern2, LBAP-C, WBA	PC
<i>Regulus regulus</i> (Goldcrest / Dryw Eurben)	SJ2762 (Approximate)	5 records, between 15/04/2020 and 13/06/2020	Ms Julie Rogers			Station Lane Padeswood		D1297/040/01	Bern2, LBAP-C, WBA	PC
<i>Regulus regulus</i> (Goldcrest / Dryw Eurben)	SJ2864	24/01/2009 to 25/01/2009	Anon				Occurrence ID: NBN-GA000656- BGBW2009- 16441524- 106429633	D1852/002/01	Bern2, LBAP-C, WBA	PC
<i>Ricciocarpus natans</i> (Fringed Heartwort)	SJ2865 (Approximate)	April 2014	Julian Whitehurst			Brookhill, Buckley		D1117/001/01	LI-50[LR], WRL- BR[EN]	PC

Species Name	Grid Reference	Date	Recorder(s)	Abundance	Record/Sample Type	Site Name	Notes	Dataset ID	Lists	V
<i>Riparia riparia</i> (Sand Martin / Gwennol y Glennydd)	SJ2463	12/05/2016	Giles RM Pepler			Mold, SE	BirdTrack	D1297/025/01	Bern2, LBAP-C, LBAP-D, LBAP-F, LBAP-G, WBA	PC
<i>Riparia riparia</i> (Sand Martin / Gwennol y Glennydd)	SJ2761	2 records, between 08/04/2006 and 11/05/2015	Glyn Neville Roberts	20; 1		Padeswood, S	Birdtrack; BirdTrack	D1297/025/01	Bern2, LBAP-C, LBAP-D, LBAP-F, LBAP-G, WBA	PC
<i>Saxicola rubetra</i> (Whinchat / Crec yr Eithin)	SJ2464 (Approximate)	23/04/2002	Mr David Prince	1		River Alyn, Mold		D1297/041/01	Bern2, LBAP-C, LBAP-D, LBAP-F, LBAP-G, RL-NT, UKBR	PC
<i>Scolopax rusticola</i> (Woodcock / Cyffyllog)	SJ270629 (Estimated (Centroid of Site))	~ 2005	BASC Recorder (1383469-1)				Shoot Size Range: 0-3km	D0132/001/02	BDir2.1, Bonn2, LBAP-C, LBAP-D, LBAP-F, LBAP-G, RL-VU, UKBR, WBA	PC
<i>Scolopax rusticola</i> (Woodcock / Cyffyllog)	SJ272628 (Estimated (Centroid of Site))	~ 2005	BASC Recorder (15530006-1)				Shoot Size Range: 0-3km	D0132/001/02	BDir2.1, Bonn2, LBAP-C, LBAP-D, LBAP-F, LBAP-G, RL-VU, UKBR, WBA	PC
<i>Scolopax rusticola</i> (Woodcock / Cyffyllog)	SJ2761 (Supplied by Original Recorder)	January 2009 to February 2009	Robert G. Thorne			Hartsheath		D1234/003/01	BDir2.1, Bonn2, LBAP-C, LBAP-D, LBAP-F, LBAP-G, RL-VU, UKBR, WBA	PC
<i>Sedum forsterianum</i> (Rock Stonecrop / Briweg Gymreig)	SJ261622	1981	Anon, BSBI			Llong, W Mold	Railway	D1308/001/01	LBAP-C, LI- 49[LR], LI-50[LR], LI-51[LS], LI-VP- 50[LS], LI-VP- 51[LS], RDB-NS	NA
<i>Senecio cambrensis</i> (Welsh Groundsel / Creulys Gymreig)	SJ26316546	4 records, between 2010 and 16/05/2011	Boyett, L. E.; Boyett, L.E.	2; 8		New Brighton	S. facing, grass verge between tarmac pavement and hawthorne hedge; N. side of A494, between tarmac pavement and hedge in shallow soil	D1408/001/01 , D1308/002/01	LBAP-C, LBAP-F, LI-51[LS], LI-VP- 50[LS], LI-VP- 51[LR], RDB-NR, RL-NT, WRL- VP[CR]	PC, NA

Species Name	Grid Reference	Date	Recorder(s)	Abundance	Record/Sample Type	Site Name	Notes	Dataset ID	Lists	V
<i>Senecio cambrensis</i> (Welsh Groundsel / Creulys Gymreig)	SJ26326546	4 records, between 2010 and 16/05/2011	Boyett, L. E.; Boyett, L.E.	3; 2		New Brighton	S. facing, grass verge between tarmac pavement and hawthrone hedge; N. side of A494, between tarmac pavement and hedge in shallow soil	D1408/001/01 , D1308/002/01	LBAP-C, LBAP-F, LI-51[LS], LI-VP- 50[LNS], LI-VP- 51[LR], RDB-NR, RL-NT, WRL- VP[CR]	PC, NA
<i>Senecio cambrensis</i> (Welsh Groundsel / Creulys Gymreig)	SJ26366546	2 records, between 2010 and 22/07/2010	Boyett, L. E.; Boyett, L.E.	1		New Brighton	S. facing, grass verge between tarmac pavement and hawthrone hedge	D1408/001/01 , D1308/002/01	LBAP-C, LBAP-F, LI-51[LS], LI-VP- 50[LNS], LI-VP- 51[LR], RDB-NR, RL-NT, WRL- VP[CR]	PC, NA
<i>Senecio cambrensis</i> (Welsh Groundsel / Creulys Gymreig)	SJ26396547	2 records, between 2010 and 22/07/2010	Boyett, L. E.; Boyett, L.E.	1		New Brighton	S. facing, grass verge between tarmac pavement and hawthrone hedge	D1408/001/01 , D1308/002/01	LBAP-C, LBAP-F, LI-51[LS], LI-VP- 50[LNS], LI-VP- 51[LR], RDB-NR, RL-NT, WRL- VP[CR]	PC, NA
<i>Senecio cambrensis</i> (Welsh Groundsel / Creulys Gymreig)	SJ26506550	2 records, between 2010 and 22/07/2010	Boyett, L. E.; Boyett, L.E.	1		New Brighton	S. facing, grass verge between tarmac pavement and hawthrone hedge	D1408/001/01 , D1308/002/01	LBAP-C, LBAP-F, LI-51[LS], LI-VP- 50[LNS], LI-VP- 51[LR], RDB-NR, RL-NT, WRL- VP[CR]	PC, NA
<i>Senecio cambrensis</i> (Welsh Groundsel / Creulys Gymreig)	SJ26576552	2 records, between 2010 and 22/07/2010	Boyett, L. E.; Boyett, L.E.	1		New Brighton	S. facing, grass verge between tarmac pavement and hawthrone hedge	D1408/001/01 , D1308/002/01	LBAP-C, LBAP-F, LI-51[LS], LI-VP- 50[LNS], LI-VP- 51[LR], RDB-NR, RL-NT, WRL- VP[CR]	PC, NA
<i>Senecio cambrensis</i> (Welsh Groundsel / Creulys Gymreig)	SJ26316545	2 records, between 2011 and 16/05/2011	Boyett, L. E.; Boyett, L.E.	13		New Brighton	N. side of A494, between tarmac pavement and hedge in shallow soil. Voucher specimen	D1408/001/01 , D1308/002/01	LBAP-C, LBAP-F, LI-51[LS], LI-VP- 50[LNS], LI-VP- 51[LR], RDB-NR, RL-NT, WRL- VP[CR]	PC, NA

Species Name	Grid Reference	Date	Recorder(s)	Abundance	Record/Sample Type	Site Name	Notes	Dataset ID	Lists	V
<i>Senecio cambrensis</i> (Welsh Groundsel / Creulys Gymreig)	SJ26286545	2 records, between 2011 and 16/05/2011	Boyett, L. E.; Boyett, L.E.	3		New Brighton	N. side of A494, between tarmac pavement and hedge in shallow soil. Voucher specimen	D1408/001/01 , D1308/002/01	LBAP-C, LBAP-F, LI-51[LS], LI-VP-50[LS], LI-VP-51[LR], RDB-NR, RL-NT, WRL-VP[CR]	PC, NA
<i>Senecio cambrensis</i> (Welsh Groundsel / Creulys Gymreig)	SJ26306545	2 records, between 2011 and 16/05/2011	Boyett, L. E.; Boyett, L.E.	1		New Brighton	N. side of A494, between tarmac pavement and hedge in shallow soil	D1408/001/01 , D1308/002/01	LBAP-C, LBAP-F, LI-51[LS], LI-VP-50[LS], LI-VP-51[LR], RDB-NR, RL-NT, WRL-VP[CR]	PC, NA
<i>Senecio cambrensis</i> (Welsh Groundsel / Creulys Gymreig)	SJ26336546	2 records, between 2011 and 16/05/2011	Boyett, L. E.; Boyett, L.E.	3		New Brighton	N. side of A494, between tarmac pavement and hedge in shallow soil	D1408/001/01 , D1308/002/01	LBAP-C, LBAP-F, LI-51[LS], LI-VP-50[LS], LI-VP-51[LR], RDB-NR, RL-NT, WRL-VP[CR]	PC, NA
<i>Sinapis arvensis</i> (Charlock / Mwstard Gwyllt)	SJ276622 (Estimated Centroid of Site)	23/06/1999	Emily Meilleur			Padeswood Pasture	R (DAFOR). Broad habitat type: Grassland and Marsh	D0227/002/01	GBNNSIP, WRL-VP[VU]	PC
<i>Sinapis arvensis</i> (Charlock / Mwstard Gwyllt)	SJ2662	20/04/2014	Jonathan Shanklin			Llong		D1587/002/01	GBNNSIP, WRL-VP[VU]	PC
<i>Sinapis arvensis</i> (Charlock / Mwstard Gwyllt)	SJ27746529	27/07/2015	Jonathan Shanklin			Buckley	Two plants at gravel edge of frontage	D1587/003/01	GBNNSIP, WRL-VP[VU]	PC
<i>Sinapis arvensis</i> (Charlock / Mwstard Gwyllt)	SJ2463	14/04/2016	M.O.Stead			Pentre		D1704/002/01	GBNNSIP, WRL-VP[VU]	PC
<i>Streptopelia decaocto</i> (Collared Dove / Turtur Dorchog)	SJ287640 (Approximate)	11 records, between 24/04/2018 and 22/03/2022	Kate Wilson	1 Full-Grown; 1; 2; 2 Full-Grown; 4 Full-Grown		Lane End		D1531/001/01	BDir2.2, GBNNSIP, RL-NT	PC, UA

Species Name	Grid Reference	Date	Recorder(s)	Abundance	Record/Sample Type	Site Name	Notes	Dataset ID	Lists	V
<i>Streptopelia decaocto</i> (Collared Dove / Turtur Dorchog)	SJ2463	4 records, between 24/01/2009 and 12/05/2016	Malcolm Down; Giles RM Pepler; Anon	1	Reported to recorder	Mold, SE	From Atlas Roving Records. Activity: ON. Survey: Observer data; Activity: ON. Survey: Observer data; BirdTrack; Occurrence ID: NBN-GA000656-BGBW2009-16439359-106165988	D0062/008/01 , D1297/025/01 , D1852/002/01	BDir2.2, GBNNSIP, RL-NT	NA, PC
<i>Streptopelia decaocto</i> (Collared Dove / Turtur Dorchog)	SJ2763	2 records, between 24/01/2009 and 27/04/2011	Malcolm Down; Anon	1	Reported to recorder	Buckley, Nant Mawr	Activity: ON. Survey: Observer data; Occurrence ID: NBN-GA000656-BGBW2009-16441026-106166966	D0062/008/01 , D1852/002/01	BDir2.2, GBNNSIP, RL-NT	NA, PC
<i>Streptopelia decaocto</i> (Collared Dove / Turtur Dorchog)	SJ2864	4 records, between 12/12/2007 and 10/04/2010	Deborah Sainsbury; Anon	2		Buckley, NE	Birdtrack; Birdtrack.: Activity: P; Occurrence ID: NBN-GA000656-BGBW2009-16441720-106165970	D1297/025/01 , D1852/002/01	BDir2.2, GBNNSIP, RL-NT	PC
<i>Streptopelia decaocto</i> (Collared Dove / Turtur Dorchog)	SJ2464	3 records, between 24/01/2009 and 26/04/2015	Trevor G Payne; Mr G E Morris; Anon	2		Mold, NE;Mold NW	BirdTrack; BTO Breeding Status: H; Occurrence ID: NBN-GA000656-BGBW2009-16439617-106166594	D1297/025/01 , D1297/020/01 , D1852/002/01	BDir2.2, GBNNSIP, RL-NT	PC
<i>Streptopelia decaocto</i> (Collared Dove / Turtur Dorchog)	SJ2761	4 records, between 24/01/2009 and 09/06/2015	Steven Davies; Glyn Neville Roberts; Anon	1		Padeswood, S	Birdtrack. Activity: H; BirdTrack; Occurrence ID: NBN-GA000656-BGBW2009-16441085-106166845	D1297/025/01 , D1852/002/01	BDir2.2, GBNNSIP, RL-NT	PC
<i>Streptopelia decaocto</i> (Collared Dove / Turtur Dorchog)	SJ2863	4 records, between 13/04/2004 and 08/04/2009	Jim Hulse; Glyn Neville Roberts; Anon	2; 14; 28	Reported to recorder	Buckley, SE	Survey: Observer data; BBS. Survey: Observer data; Occurrence ID: NBN-GA000656-BGBW2009-16441582-106166866	D0062/008/01 , D1852/002/01	BDir2.2, GBNNSIP, RL-NT	NA, PC
<i>Streptopelia decaocto</i> (Collared Dove / Turtur Dorchog)	SJ2764	4 records, between 24/01/2009 and 21/08/2010	Andrew Wallbank; Anon	2	Reported to recorder	Buckley	Survey: Observer data; Occurrence ID: NBN-GA000656-BGBW2009-16441028-106165862	D0062/008/01 , D1852/002/01	BDir2.2, GBNNSIP, RL-NT	NA, PC

Species Name	Grid Reference	Date	Recorder(s)	Abundance	Record/Sample Type	Site Name	Notes	Dataset ID	Lists	V
<i>Streptopelia decaocto</i> (Collared Dove / Turtur Dorchog)	SJ2581264300	06/08/2009	Jim Hulse	3	Reported to recorder	Mold, Mynydd Isa	Survey: Observer data	D0062/008/01	BDir2.2, GBNNSIP, RL-NT	NA
<i>Streptopelia decaocto</i> (Collared Dove / Turtur Dorchog)	SJ2664	2 records, between 24/01/2009 and 31/03/2009	Jim Hulse; Anon	3	Reported to recorder	Mynydd Isa, E	Survey: Observer data; Occurrence ID: NBN-GA000656-BGBW2009-16440463-106166955	D0062/008/01 , D1852/002/01	BDir2.2, GBNNSIP, RL-NT	NA, PC
<i>Streptopelia decaocto</i> (Collared Dove / Turtur Dorchog)	SJ273646 <i>(Estimated Centroid of Site)</i>	2003	Anon			Buckley; Field Farm		D0026/029/01	BDir2.2, GBNNSIP, RL-NT	NA
<i>Streptopelia decaocto</i> (Collared Dove / Turtur Dorchog)	SJ2564	24/01/2009 to 25/01/2009	Anon				Occurrence ID: NBN-GA000656-BGBW2009-16440150-106166364	D1852/002/01	BDir2.2, GBNNSIP, RL-NT	PC
<i>Streptopelia decaocto</i> (Collared Dove / Turtur Dorchog)	SJ2663	24/01/2009 to 25/01/2009	Anon				Occurrence ID: NBN-GA000656-BGBW2009-16440462-106166357	D1852/002/01	BDir2.2, GBNNSIP, RL-NT	PC
<i>Streptopelia decaocto</i> (Collared Dove / Turtur Dorchog)	SJ2565	24/01/2009 to 25/01/2009	Anon				Occurrence ID: NBN-GA000656-BGBW2009-16440100-106166297	D1852/002/01	BDir2.2, GBNNSIP, RL-NT	PC
<i>Streptopelia decaocto</i> (Collared Dove / Turtur Dorchog)	SJ2563	24/01/2009 to 25/01/2009	Anon				Occurrence ID: NBN-GA000656-BGBW2009-16440008-106166246	D1852/002/01	BDir2.2, GBNNSIP, RL-NT	PC

Species Name	Grid Reference	Date	Recorder(s)	Abundance	Record/Sample Type	Site Name	Notes	Dataset ID	Lists	V
<i>Streptopelia decaocto</i> (Collared Dove / Turtur Dorchog)	SJ2765	24/01/2009 to 25/01/2009	Anon				Occurrence ID: NBN-GA000656-BGBW2009-16441152-106165740	D1852/002/01	BDir2.2, GBNNSIP, RL-NT	PC
<i>Streptopelia decaocto</i> (Collared Dove / Turtur Dorchog)	SJ2865	24/01/2009 to 25/01/2009	Anon				Occurrence ID: NBN-GA000656-BGBW2009-16441770-106165814	D1852/002/01	BDir2.2, GBNNSIP, RL-NT	PC
<i>Strix aluco</i> (Tawny Owl / Tylluan Frech)	SJ2665	31/01/2017	Ian M Spence	1		Alltami	BirdTrack	D1297/025/01	Bern2, CITES-A, LBAP-C, RL-NT, UKBA	PC
<i>Strix aluco</i> (Tawny Owl / Tylluan Frech)	SJ2563	26/05/2015	Glenn E Morris	1		Mold, Tyddyn Farm	Birdtrack. Flew across the Mold-Wrexham road (trees both sides). Activity: H	D1297/025/01	Bern2, CITES-A, LBAP-C, RL-NT, UKBA	PC
<i>Strix aluco</i> (Tawny Owl / Tylluan Frech)	SJ273646 (Estimated (Centroid of Site))	2003	Anon			Buckley; Field Farm		D0026/029/01	Bern2, CITES-A, LBAP-C, RL-NT, UKBA	NA
<i>Strix aluco</i> (Tawny Owl / Tylluan Frech)	SJ2764	2 records, both on 20/01/2019	Mr G N Roberts	1		Buckley	Possible breeding: Breeding status: S	D1297/027/01	Bern2, CITES-A, LBAP-C, RL-NT, UKBA	PC
<i>Sylvia borin</i> (Garden Warbler / Telor yr Ardd)	SJ2865	2 records, between 02/05/2006 and 29/04/2007	Glyn Neville Roberts	1		Buckley, NNE	Birdtrack	D1297/025/01	LBAP-C, WBA	PC
<i>Sylvia borin</i> (Garden Warbler / Telor yr Ardd)	SJ2864	27/06/2017	Martin G Williams	1	Reported to recorder	Buckley, NE	Survey: Observer data	D0062/008/01	LBAP-C, WBA	NA
<i>Sylvia borin</i> (Garden Warbler / Telor yr Ardd)	SJ2765 (Approximate)	14/05/2020	Mr Glyn Roberts	1		Buckley-Lower Common		D1297/040/01	LBAP-C, WBA	PC

Species Name	Grid Reference	Date	Recorder(s)	Abundance	Record/Sample Type	Site Name	Notes	Dataset ID	Lists	V
<i>Sylvia borin</i> (Garden Warbler / Telor yr Ardd)	SJ2463	12/05/2016	Giles RM Pepler			Mold, SE	BirdTrack	D1297/025/01	LBAP-C, WBA	PC
<i>Sylvia borin</i> (Garden Warbler / Telor yr Ardd)	SJ2761	5 records, between 25/04/2011 and 09/06/2015	Glyn Neville Roberts	1; 2		Padeswood, S	Birdtrack. singing male; Birdtrack. juvenile; BirdTrack; BirdTrack. Activity: S	D1297/025/01	LBAP-C, WBA	PC
<i>Sympetrum striolatum</i> (Common Darter / Gwäell Gyffredin)	SJ287640 (Approximate)	42 records, between 07/09/2016 and 09/11/2021	Kate Wilson; Graham Davies; Kate Wilson; Naomi Chapple- Parry; Naomi Chapple-Parry; Martin Redhead	1 Adult; 2 Adult; 34 Adult; 4 Adult; 35 Adult; 7 Adult; 1; 7; 12; 5 Adult; 3 Adult; 17 Adult; 62 Adult; 25 Adult; 6 Adult; 10 Adult; 17 Adult; 14 Ovipositing female; 2 Copulating; 18 Adult; 9 Adult...	Live Sighting	Lane End	Above and around the ponds at Lane End; Dragonfly id not 100% will need checking :); Deceased; 3 sets of male and female (male mate guarding) ovipositing; Ovipositing in the ponds on lane end; Over the ponds to the north of the site	D1531/001/01	LBAP-S, RL-DD	PC, KC
<i>Sympetrum striolatum</i> (Common Darter / Gwäell Gyffredin)	SJ25616404	2006	Paul Day	+ Adult	Field record	Mynydd Isa garden pond		D1295/001/05	LBAP-S, RL-DD	NA
<i>Sympetrum striolatum</i> (Common Darter / Gwäell Gyffredin)	SJ2862	24/09/2015	Higginson- Tranter, Dave	1 Adult		Knowle Hill	Habitat: Mixed habitats	D1295/001/05	LBAP-S, RL-DD	NA
<i>Sympetrum striolatum</i> (Common Darter / Gwäell Gyffredin)	SJ2864	17/05/2020 to 23/05/2020	Deb Sainsbury	1 Adult		GBW Garden		D1295/001/05	LBAP-S, RL-DD	NA
<i>Tmeticus affinis</i>	SJ277620	13/05/1972	Roberts, M.J.			Padeswood Pool (OTHER GRASSLAND)	ALTITUDE: 91m	D1201/001/01	RDB-NS	NA

Species Name	Grid Reference	Date	Recorder(s)	Abundance	Record/Sample Type	Site Name	Notes	Dataset ID	Lists	V
<i>Turdus viscivorus</i> (Mistle Thrush / Brych y Coed)	SJ263631 (Selected from Interactive Map)	5 records, between 12/01/2012 and 21/03/2017	Stuart Blundell	2 Adult; 1 Full- Grown; 1 Adult Male; 1 Adult		Buckley;Rose Lane, Mynydd Isa;Rose lane, Mynydd Isa	11.35am. Feeding in field together. Previously seen one with beakful of worms fly into nearby ivy covered tree.; 11am perched high in roadside tree - seen thru 10x40 binocs; 3.20pm singing from treetop; 2.30pm in oak tree by roadside; 12.30pm in same tree as on the 12th but this time giving alarm call	D1117/001/01	BDir2.2, RL-VU, UKBR	PC
<i>Turdus viscivorus</i> (Mistle Thrush / Brych y Coed)	SJ265632 (Selected from Interactive Map)	7 records, between 22/03/2016 and 16/04/2017	Stuart Blundell	1 Adult; 1 Adult Male; 3 Full- Grown		Buckley	2.37pm In field feeding; 2.45pm Feeding in field; 11.50am Singing from top of small roadside tree. Song slightly different that from previously heard.; 10.35am Bird flew down into field and began feeding fairly close to the road.; 3.45pm feeding in field; 9.50am Feeding in same field as yesterday; 3.50pm 3 birds in field feeding together	D1117/001/01	BDir2.2, RL-VU, UKBR	PC
<i>Turdus viscivorus</i> (Mistle Thrush / Brych y Coed)	SJ257651 (Selected from Interactive Map)	01/05/2020	John Roberts	1		Northop Golf Course		D1117/001/01	BDir2.2, RL-VU, UKBR	PC
<i>Turdus viscivorus</i> (Mistle Thrush / Brych y Coed)	SJ262631 (Selected from Interactive Map)	12/03/2016	Stuart Blundell	1 Adult Male		Buckley	11.30am Singing from top of tree in middle of field	D1117/001/01	BDir2.2, RL-VU, UKBR	PC
<i>Turdus viscivorus</i> (Mistle Thrush / Brych y Coed)	SJ264632 (Selected from Interactive Map)	2 records, between 17/03/2016 and 30/03/2016	Stuart Blundell	1 Adult Male		Buckley	2.50pm Singing in tree; 11.20am singing near top of tree	D1117/001/01	BDir2.2, RL-VU, UKBR	PC

Species Name	Grid Reference	Date	Recorder(s)	Abundance	Record/Sample Type	Site Name	Notes	Dataset ID	Lists	V
<i>Turdus viscivorus</i> (Mistle Thrush / Brych y Coed)	SJ266632 (Selected from Interactive Map)	28/03/2016	Stuart Blundell	1 Adult Male		Buckley	2.55pm singing in tree by road. Flew off SE down hedge line to another tree further from road and continued singing there	D1117/001/01	BDir2.2, RL-VU, UKBR	PC
<i>Turdus viscivorus</i> (Mistle Thrush / Brych y Coed)	SJ2464	26/04/2015	Mr G E Morris	1		Mold NW		D1297/020/01	BDir2.2, RL-VU, UKBR	PC
<i>Turdus viscivorus</i> (Mistle Thrush / Brych y Coed)	SJ287640 (Approximate)	26/02/2020	Kate Wilson	1 Full-Grown		Lane End		D1531/001/01	BDir2.2, RL-VU, UKBR	PC
<i>Turdus viscivorus</i> (Mistle Thrush / Brych y Coed)	SJ263632	19/01/2012	Stuart Blundell	2 Adult		Rose Lane, Mynydd Isa	12.25pm Both feeding in field nearr to where previously seen.	D1117/001/01	BDir2.2, RL-VU, UKBR	PC
<i>Turdus viscivorus</i> (Mistle Thrush / Brych y Coed)	SJ2565	24/01/2009 to 25/01/2009	Anon				Occurrence ID: NBN-GA000656-BGBW2009-16440101-106729641	D1852/002/01	BDir2.2, RL-VU, UKBR	PC
<i>Turdus viscivorus</i> (Mistle Thrush / Brych y Coed)	SJ2761 (Approximate)	12 records, between 20/04/2015 and 21/03/2020	Mr G N Roberts; Mr Glyn Roberts; Glyn Neville Roberts	2; 1; 3		Padeswood;Padeswood, S	BirdTrack; BirdTrack. Activity: FL; Activity: S	D1297/027/01 , D1297/040/01 , D1297/025/01	BDir2.2, RL-VU, UKBR	PC
<i>Turdus viscivorus</i> (Mistle Thrush / Brych y Coed)	SJ2562	04/09/2006	Malcolm Down	34		Mold, Pentrehobin	Birdtrack	D1297/025/01	BDir2.2, RL-VU, UKBR	PC

Category 3 Species										
Species Name	Grid Reference	Date	Recorder(s)	Abundance	Record/Sample Type	Site Name	Notes	Dataset ID	Lists	V
<i>Acer campestre</i> (Field Maple / Masamen Fach)	SJ2764	27/07/2015	Jonathan Shanklin			Buckley, Middle Common		D1587/003/01	LI-48[LS], LI- 49[LS]	PC
<i>Acer campestre</i> (Field Maple / Masamen Fach)	SJ2464	24/12/2016	Jonathan Shanklin			Leadmill	Planted	D1587/012/01	LI-48[LS], LI- 49[LS]	PC
<i>Acer campestre</i> (Field Maple / Masamen Fach)	SJ2663	08/02/2017	Jonathan Shanklin			Buckley	Planted	D1587/014/01	LI-48[LS], LI- 49[LS]	PC
<i>Acer campestre</i> (Field Maple / Masamen Fach)	SJ28056304 <i>(Supplied by Original Recorder (Unchecked))</i>	23/05/1985	Dawn Gray and Janice Butler			Bistre Farm Wood	Large mature Field Maple. Semi-natural Broadleaved Woodland	D1239/016/01	LI-48[LS], LI- 49[LS]	PC
<i>Acer campestre</i> (Field Maple / Masamen Fach)	SJ281628 <i>(Estimated (Centroid of Site))</i>	23/05/1985	Dawn Gray and Janice Butler	Frequent/Occasio nal		Bistre Farm Wood	Semi-natural Broadleaved Woodland	D1239/016/01	LI-48[LS], LI- 49[LS]	PC
<i>Acer campestre</i> (Field Maple / Masamen Fach)	SJ2765	23/10/2021	Jonathan D Shanklin			Buckley, Lower Common SSSI		D1587/041/01	LI-48[LS], LI- 49[LS]	PC
<i>Acrocephalus schoenobaenus</i> (Sedge Warbler / Telor yr Hesg)	SJ2464 <i>(Approximate)</i>	3 records, between 03/05/2002 and 26/04/2015	Mr G E Morris; Mr David Prince	1		Mold NW;River Alyn, Mold	BTO Breeding Status: S	D1297/020/01 , D1297/041/01	LBAP-C, UKBA	PC
<i>Acrocephalus schoenobaenus</i> (Sedge Warbler / Telor yr Hesg)	SJ2761	6 records, between 04/05/2007 and 07/05/2019	Dr Anne Brenchley; Glyn Neville Roberts	1; 3		SJ2761 Padeswood south;Padeswood, S	Possible breeding; Breeding status: S; Birdtrack; Birdtrack. Singing male; BirdTrack. Activity: S; BirdTrack	D1297/027/01 , D1297/025/01	LBAP-C, UKBA	PC

Species Name	Grid Reference	Date	Recorder(s)	Abundance	Record/Sample Type	Site Name	Notes	Dataset ID	Lists	V
<i>Acrocephalus scirpaceus</i> (Reed Warbler / Telor y Cyrs)	SJ2864 (Approximate)	12/06/2020	Mr Glyn Roberts	1		Knowl Hill		D1297/040/01	LBAP-C	PC
<i>Aeshna cyanea</i> (Southern Hawker / Gwas Neidr y De)	SJ263631 (Selected from Interactive Map)	23/08/2017	Stuart Blundell	1 Adult Male		Buckley	3.55pm First seen 'hawking' alongside road. Then 'basking' on hazel roadside hedge for several minutes enabling identification	D1117/001/01	LBAP-S	PC
<i>Aeshna cyanea</i> (Southern Hawker / Gwas Neidr y De)	SJ287640 (Approximate)	14/09/2021	Naomi Chapple-Parry	3 Adult	Live Sighting	Lane End		D1531/001/01	LBAP-S	PC
<i>Aeshna cyanea</i> (Southern Hawker / Gwas Neidr y De)	SJ2764	2 records, between 29/07/2012 and 08/09/2012	D. Shone	1 Adult	Field record	GBW Garden		D1295/001/05	LBAP-S	NA
<i>Aeshna grandis</i> (Brown Hawker / Gwas Neidr Brown)	SJ278648 (Estimated Centroid of Site)	2 records, both on 15/07/1990	Weldrick, Julian C; Julian C. Weldrick	1 Adult	Field record	Etna Pool Buckley	Phase One Habitat Code: G1	D0158/003/01 , D1295/001/05	LBAP-G, LBAP-S	PC, NA
<i>Aeshna grandis</i> (Brown Hawker / Gwas Neidr Brown)	SJ287640 (Approximate)	20 records, between 09/08/2018 and 21/09/2021	Kate Wilson; Duncan Crawford; Naomi Chapple-Parry; Kate Wilson; Naomi Chapple-Parry	2 Adult; 3 Adult; 2 Ovipositing female; 1 Adult; 13 Adult; 1 Adult Male; 1 Ovipositing female; 6 Adult; 4 Adult; 4 Adult; 3 Ovipositing female; 3 Adult; 1; 2	Live Sighting	Lane End	Flying over one of the top ponds; In a pond to the north of the site; Over the ponds on the north of the site; Over the ponds to the north and east of the site; Caught a gatekeeper in mid air right in front of me and ate it nearby! amazing view	D1531/001/01	LBAP-G, LBAP-S	PC, KC

Species Name	Grid Reference	Date	Recorder(s)	Abundance	Record/Sample Type	Site Name	Notes	Dataset ID	Lists	V
<i>Aeshna grandis</i> (Brown Hawker / Gwas Neidr Brown)	SJ27326187	11/07/2005	Allan Brandon	1 Adult	Field record	Padeswood Golf Club ponds, Padeswood Golf Club: smaller circ		D1295/001/05	LBAP-G, LBAP-S	NA
<i>Aeshna grandis</i> (Brown Hawker / Gwas Neidr Brown)	SJ2764	21/08/2011 to 27/08/2011	D. Shone	1 Adult	Field record	GBW Garden		D1295/001/05	LBAP-G, LBAP-S	NA
<i>Aeshna grandis</i> (Brown Hawker / Gwas Neidr Brown)	SJ277620	11/07/2005	Allan Brandon	1 Adult	Field record	Padeswood Pool (fish pond)		D1295/001/05	LBAP-G, LBAP-S	NA
<i>Aeshna grandis</i> (Brown Hawker / Gwas Neidr Brown)	SJ27506490	07/08/2013	Mundell, C	1 Adult		The Hawthorns, Pentre Lane, Buckley	Flying towards the house from garden	D1295/001/05	LBAP-G, LBAP-S	NA
<i>Aeshna juncea</i> (Common Hawker / Gwas Neidr Glas)	SJ287640 (Approximate)	23/06/2020	Kate Wilson	2 Adult		Lane End		D1531/001/01	LBAP-S	PC
<i>Aeshna juncea</i> (Common Hawker / Gwas Neidr Glas)	SJ25616404	2 records, both in 2006	Paul Day	+ Adult; + Emergent	Field record	Mynydd Isa garden pond		D1295/001/05	LBAP-S	NA
<i>Aeshna mixta</i> (Migrant Hawker / Gwas Neidr Mudol)	SJ287640 (Approximate)	20/09/2019	Kate Wilson	9 Adult		Lane End		D1531/001/01	LBAP-S	PC
<i>Aethusa cynapium</i> (Fool's Parsley / Geuberllys)	SJ2662	20/04/2014	Jonathan Shanklin			Llong		D1587/002/01	GBNNSIP, LI-48[LR]	PC

Species Name	Grid Reference	Date	Recorder(s)	Abundance	Record/Sample Type	Site Name	Notes	Dataset ID	Lists	V
<i>Agrostis gigantea</i> (Black Bent / Maeswellt Mawr)	SJ269653	23/10/2021	Jonathan D Shanklin			Buckley, Lower Common SSSI		D1587/041/01	GBNNSIP, LI-48[LS], LI-VP-50[LNS]	PC
<i>Agrostis gigantea</i> (Black Bent / Maeswellt Mawr)	SJ2765	23/10/2021	Jonathan D Shanklin			Buckley, Lower Common SSSI		D1587/041/01	GBNNSIP, LI-48[LS], LI-VP-50[LNS]	PC
<i>Agrostis vinealis</i> (Brown Bent / Maeswellt-y-Cwn y Mynydd)	SJ256623 (Estimated Centroid of Site)	08/08/1999	Emily Meilleur			Cefn Hir	F (DAFOR). Broad habitat type: Heaths and Mires	D0227/002/01	LI-51[LR], LI-VP-50[LNS]	PC
<i>Agrostis vinealis</i> (Brown Bent / Maeswellt-y-Cwn y Mynydd)	SJ272650	13/07/2013	Emily Meilleur & Recording Group			Buckley Common		D1274/001/01	LI-51[LR], LI-VP-50[LNS]	KC
<i>Alchemilla filicaulis</i> subsp. <i>vestita</i>	SJ2462	1977	Bruce Ing			Mold		D0101/001/01	LI-48[LS], LI-49[LS], LI-VP-51[LS]	PC
<i>Allium vineale</i> (Wild Onion / Nionyn Gwyllt)	SJ2864	27/07/2015	Jonathan Shanklin			Buckley, Etna Woods		D1587/003/01	LI-48[LR], LI-51[LS], LI-VP-50[LNS]	PC
<i>Allium vineale</i> (Wild Onion / Nionyn Gwyllt)	SJ2464	14/04/2016	M.O. Stead			Leadmill		D1704/002/01	LI-48[LR], LI-51[LS], LI-VP-50[LNS]	PC
<i>Alopecurus myosuroides</i> (Black-grass / Cynffonwellt Du)	SJ2661	2 records, between 2019 and 15/06/2019	Flintshire Recording Group			Leeswood C	Crop contaminant	D1587/029/01 , D1308/002/01	GBNNSIP, LBAP-C, LBAP-G, LI-49[LR], LI-50[LR], LI-51[LS], LI-VP-50[LS], LI-VP-51[LR]	KC, NA

Species Name	Grid Reference	Date	Recorder(s)	Abundance	Record/Sample Type	Site Name	Notes	Dataset ID	Lists	V
<i>Anax imperator</i> (Emperor Dragonfly / Ymerawdwr)	SJ287640 (Approximate)	38 records, between 21/07/2016 and 26/08/2021	Kate Wilson; Graham Davies; Paul Furnborough; Kate Wilson; Naomi Chapple-Parry	2 Pre-flight Emergent Adult; 2 Adult Male; 2 Adult; 19 Adult; 16 Adult; 3 Adult; 8 Adult; 25 Adult; 7 Adult; 6 Adult; 12 Adult; 1 Ovipositing female; 10 Adult; 1 Adult Female; 1 Adult Male...	Live Sighting	Lane End	Flying over two of the ponds; Over the ponds at lane end; Flying over various ponds on the reserve; Over the ponds to the north of the site; Above and around many of the ponds at Lane End; Flying over ponds	D1531/001/01	LBAP-S	KC, PC
<i>Anax imperator</i> (Emperor Dragonfly / Ymerawdwr)	SJ27326187	11/07/2005	Allan Brandon	1 Adult	Field record	Padeswood Golf Club ponds, Padeswood Golf Club: smaller circ		D1295/001/05	LBAP-S	NA
<i>Anax imperator</i> (Emperor Dragonfly / Ymerawdwr)	SJ2764	2 records, between 21/08/2011 and 19/09/2020	D. Shone; David Shone	1 Adult; 2 Adult	Field record	GBW Garden		D1295/001/05	LBAP-S	NA
<i>Anser anser</i> (Greylag Goose / Gwydd Wylt)	SJ2761 (Approximate)	18 records, between 19/03/2015 and 21/03/2020	Mr G N Roberts; Glyn Neville Roberts; Mr Glyn Roberts	18; 16; 10; 2; 3; 7; 4; 8; 1; 5; 14		Padeswood; Padeswood, S	BirdTrack; BirdTrack. Activity: FL	D1297/027/01 , D1297/025/01 , D1297/040/01	BDir2.1, Bonn2, LBAP-C, UKBA, WCA1.2	PC
<i>Anser anser</i> (Greylag Goose / Gwydd Wylt)	SJ2863	13/04/2004	Glyn Neville Roberts	8	Reported to recorder	Buckley, SE	BBS. Survey: Observer data	D0062/008/01	BDir2.1, Bonn2, LBAP-C, UKBA, WCA1.2	NA
<i>Anser brachyrhynchus</i> (Pink-footed Goose / Gwydd Troetbinc)	SJ2764	2 records, between 26/12/2015 and 04/02/2018	Glyn Neville Roberts	30; 50+		Buckley	Birdtrack. Flying over town centre	D1297/025/01	BDir2.2, Bonn2, GBNNSIP, UKBA	PC
<i>Arum italicum</i> (Italian Lords-and-Ladies / Pidyn-y-Gog Eidalaid)	SJ2664	26/12/2021	Jonathan Shanklin, Liz Shanklin			Mynydd Isa, Wat's Dyke Park		D1587/042/01	GBNNSIP, LBAP-D	PC

Species Name	Grid Reference	Date	Recorder(s)	Abundance	Record/Sample Type	Site Name	Notes	Dataset ID	Lists	V
<i>Athene noctua</i> (Little Owl / Tylluan Fach)	SJ267628 (Selected from Interactive Map)	13/04/2011	Roger Sproston	1 Adult		Rose Lane		D1117/001/01	Bern2, CITES-A, GBNNSIP, LBAP-C	PC
<i>Athene noctua</i> (Little Owl / Tylluan Fach)	SJ2764	19/11/2011	Glyn Neville Roberts	1		Buckley	Birdtrack. Sitting on garden fence	D1297/025/01	Bern2, CITES-A, GBNNSIP, LBAP-C	PC
<i>Athene noctua</i> (Little Owl / Tylluan Fach)	SJ2865	01/12/2016	Glyn Neville Roberts	1		Buckley, NNE	Birdtrack. Hunting over lane , caught in headlights	D1297/025/01	Bern2, CITES-A, GBNNSIP, LBAP-C	PC
<i>Athene noctua</i> (Little Owl / Tylluan Fach)	SJ2663	21/01/2006	Alan Nevitt	1	Reported to recorder	Buckley, SW	in pine tree. Survey: Observer data	D0062/008/01	Bern2, CITES-A, GBNNSIP, LBAP-C	NA
<i>Athene noctua</i> (Little Owl / Tylluan Fach)	SJ2662	33 records, between 21/01/2006 and 13/06/2009	Julie Rogers; Alan Nevitt; Kevin J Smith	1; 2	Reported to recorder	Padeswood, Llong	in tree off Rose Lane. Survey: Observer data; seen am only. Survey: Observer data; seen in same tree am and pm. Survey: Observer data; sitting in oak tree on Rose Lane. Survey: Observer data; Survey: Observer data	D0062/008/01	Bern2, CITES-A, GBNNSIP, LBAP-C	NA
<i>Avena fatua</i> (Wild-oat / Ceirchen Wyllt)	SJ2661	15/06/2019	Flintshire Recording Group			Leeswood C		D1587/029/01	GBNNSIP, LI-49[LR]	KC
<i>Avena fatua</i> (Wild-oat / Ceirchen Wyllt)	SJ2764	27/07/2015	Jonathan Shanklin			Buckley		D1587/003/01	GBNNSIP, LI-49[LR]	PC
<i>Barbarea vulgaris</i> (Winter-cress / Berwr y Gaeaf)	SJ2464	24/12/2016	Jonathan Shanklin			Leadmill		D1587/012/01	LI-48[LS]	PC
<i>Barbarea vulgaris</i> (Winter-cress / Berwr y Gaeaf)	SJ2865	27/07/2015	Jonathan Shanklin			Buckley, Etna Woods		D1587/003/01	LI-48[LS]	PC

Species Name	Grid Reference	Date	Recorder(s)	Abundance	Record/Sample Type	Site Name	Notes	Dataset ID	Lists	V
<i>Berula erecta</i> (Lesser Water-parsnip / Panasen-y-Dwr Gulddail)	SJ2761	1973	Tom Edmondson			Padeswood	base rich marshes	D0101/001/01	LI-48[LR], LI-VP-50[LNS], LI-VP-51[LS]	PC
<i>Bidens tripartita</i> (Trifid Bur-marigold / Graban Teiran)	SJ2761	2 records, between 1970 and 1976	Tom Edmondson; T.Edmondson			Padeswood	Pond	D0101/001/01 , D1308/001/01	LI-48[LS], LI-49[LR], LI-50[LS], LI-51[LS], LI-VP-50[LS], LI-VP-51[LR]	PC, NA
<i>Blackstonia perfoliata</i> (Yellow-wort / Y Ganrhi Felen)	SJ2765	27/07/2015	Jonathan Shanklin			Buckley		D1587/003/01	LBAP-G, LI-48[LR], LI-49[LS], LI-52[LS], LI-VP-52[LS]	PC
<i>Blackstonia perfoliata</i> (Yellow-wort / Y Ganrhi Felen)	SJ2862	27/09/2014	Jonathan Shanklin			Padeswood, cement works		D1587/002/01	LBAP-G, LI-48[LR], LI-49[LS], LI-52[LS], LI-VP-52[LS]	PC
<i>Bombus pascuorum</i> (Common Carder Bee)	SJ27816495 (Selected from Interactive Map)	09/04/2021	Daniel Rose	1 Adult Female		Buckley Common		D1117/001/01	LBAP-F	KC
<i>Bombus pratorum</i> (Early Bumblebee)	SJ265637	18/04/2013	Stuart Blundell	1 Adult		Buckley	3.50pm feeding of purple flowers of variegated dead-nettle. First sighting of the year. Orange tail very visible	D1117/001/01	LBAP-F	PC
<i>Bromopsis ramosa</i> (Hairy-brome / Pawrwellt Blewog)	SJ281628 (Estimated Centroid of Site)	23/05/1985	Dawn Gray and Janice Butler	Frequent/Occasional		Bistre Farm Wood	Semi-natural Broadleaved Woodland	D1239/016/01	LI-48[LS]	PC

Species Name	Grid Reference	Date	Recorder(s)	Abundance	Record/Sample Type	Site Name	Notes	Dataset ID	Lists	V
<i>Bromopsis ramosa</i> (Hairy-brome / Pawrwellt Blewog)	SJ2665	23/10/2021	Jonathan D Shanklin			Alltami		D1587/041/01	LI-48[LS]	PC
<i>Bromopsis ramosa</i> (Hairy-brome / Pawrwellt Blewog)	SJ2764	23/10/2021	Jonathan D Shanklin			Buckley, Lower Common SSSI		D1587/041/01	LI-48[LS]	PC
<i>Buteo buteo</i> (Buzzard / Bwncath)	SJ259635 (Selected from Interactive Map)	09/04/2011	Stuart Blundell	1 Adult		Rose Lane, Buckley	11.55am circling fairly low over fields	D1117/001/01	Bonn2, CITES-A, LBAP-C	PC
<i>Buteo buteo</i> (Buzzard / Bwncath)	SJ265637	08/09/2011	Stuart Blundell	5 Adult		Buckley	12.25pm circling over my garden mewing. Possibly 2 pairs as later split into 3 and 2. One of the 3 was definitely a sub-adult as higher pitched mewing	D1117/001/01	Bonn2, CITES-A, LBAP-C	PC
<i>Buteo buteo</i> (Buzzard / Bwncath)	SJ260635 (Selected from Interactive Map)	2 records, between 01/02/2012 and 16/12/2015	Stuart Blundell	1 Adult; 2 Full-Grown		Rose Lane, Mynydd Isa; Buckley	12.05pm. Sitting on hedge of field to the west of the road, 'taking in the rays' of the weak sun.; 2.10pm. Circled over Rose Lane and fields going towards Mold - following fairly closely a circling kestrel.	D1117/001/01	Bonn2, CITES-A, LBAP-C	PC
<i>Buteo buteo</i> (Buzzard / Bwncath)	SJ287640 (Approximate)	39 records, between 02/12/2014 and 22/03/2022	Kate Wilson; Graham Davies; Martin Redhead; Nigel Douglas; Naomi Chapple-Parry	3 Full-Grown; 2 Full-Grown; 1 Full-Grown; 1; 2	Live Sighting	Lane End	Winter bird count	D1531/001/01	Bonn2, CITES-A, LBAP-C	PC, KC, UA
<i>Buteo buteo</i> (Buzzard / Bwncath)	SJ255650	05/03/2016	Dr C Brooks	1		SJ2565 New Brighton	Perched	D1297/021/01	Bonn2, CITES-A, LBAP-C	PC

Species Name	Grid Reference	Date	Recorder(s)	Abundance	Record/Sample Type	Site Name	Notes	Dataset ID	Lists	V
<i>Buteo buteo</i> (Buzzard / Bwncath)	SJ262632 (Selected from Interactive Map)	20/08/2017	Stuart Blundell	6 Full-Grown		Buckley	11.30am Group of 4 and of 2 (flying higher and over Alun valley) and two 2 birds swapped groups (1 from each) so probably same brood. Calling all the time and no animosity shown.	D1117/001/01	Bonn2, CITES-A, LBAP-C	PC
<i>Buteo buteo</i> (Buzzard / Bwncath)	SJ2662	3 records, between 24/01/2009 and 20/07/2020	Anon; Alex Humphreys-Jones; Recorder name withheld (obsr1721153)	1		Padeswood, Llong; Rose Lane, Mynydd Isa, Wales	Occurrence ID: NBN-GA000656-BGBW2009-16440510-105743781; BirdTrack; Sitting on overhead line	D1852/002/01 , D1297/025/01 , D0346/001/01	Bonn2, CITES-A, LBAP-C	PC, UA
<i>Buteo buteo</i> (Buzzard / Bwncath)	SJ263630 (Selected from Interactive Map)	28/01/2016	Stuart Blundell	1 Full-Grown		Buckley	11.25am Flew Easterly from trees by track across field, "mewing" as it went.	D1117/001/01	Bonn2, CITES-A, LBAP-C	PC
<i>Buteo buteo</i> (Buzzard / Bwncath)	SJ265630 (Selected from Interactive Map)	11/02/2016	Stuart Blundell	2 Full-Grown		Buckley	11.25am circling over fields drifting West.	D1117/001/01	Bonn2, CITES-A, LBAP-C	PC
<i>Buteo buteo</i> (Buzzard / Bwncath)	SJ265631 (Selected from Interactive Map)	2 records, between 05/03/2016 and 22/03/2016	Stuart Blundell	2 Adult; 1 Adult		Buckley	11.05am Pair circling overhead, occasionally "coming together"; 1.55pm circling low over field	D1117/001/01	Bonn2, CITES-A, LBAP-C	PC
<i>Buteo buteo</i> (Buzzard / Bwncath)	SJ257629 (Selected from Interactive Map)	23/03/2016	Stuart Blundell	4 Adult		Buckley	2.30pm 4 birds circling in thermal, fairly close together, and then two drifted NE towards Rose Lane.	D1117/001/01	Bonn2, CITES-A, LBAP-C	PC
<i>Buteo buteo</i> (Buzzard / Bwncath)	SJ263631 (Selected from Interactive Map)	18/04/2016	Stuart Blundell	1 Adult		Buckley	2.20pm being mobbed by a carrion crow	D1117/001/01	Bonn2, CITES-A, LBAP-C	PC
<i>Buteo buteo</i> (Buzzard / Bwncath)	SJ266633 (Selected from Interactive Map)	06/05/2016	Stuart Blundell	3 Adult		Buckley	10.40am 3 birds calling and gliding over Well Street going E	D1117/001/01	Bonn2, CITES-A, LBAP-C	PC

Species Name	Grid Reference	Date	Recorder(s)	Abundance	Record/Sample Type	Site Name	Notes	Dataset ID	Lists	V
<i>Buteo buteo</i> (Buzzard / Bwncath)	SJ249635	06/03/2014	Martyn Harris	1	Field record	Near Tyddyn Farm on the A541, Pentre, Flintshire		D0969/001/05	Bonn2, CITES-A, LBAP-C	UA
<i>Buteo buteo</i> (Buzzard / Bwncath)	SJ277624	11/04/2015	Martyn Harris	2	Field record	North of Padeswood Pool, Flintshire	Being mobbed by two Carrion crows.	D0969/001/05	Bonn2, CITES-A, LBAP-C	UA
<i>Buteo buteo</i> (Buzzard / Bwncath)	SJ284624	30/04/2015	Martyn Harris	1	Field record	A5118, West of Padeswood Cement Work, Flintshire		D0969/001/05	Bonn2, CITES-A, LBAP-C	UA
<i>Buteo buteo</i> (Buzzard / Bwncath)	SJ271624	04/06/2015	Martyn Harris	1	Field record	North of Old Padeswood Golf Course, Padeswood		D0969/001/05	Bonn2, CITES-A, LBAP-C	UA
<i>Buteo buteo</i> (Buzzard / Bwncath)	SJ2761 (Approximate)	19 records, between 08/03/2012 and 30/05/2020	Mr Glenn Morris; Mr G N Roberts; Mr Glyn Roberts; Glyn Neville Roberts	2; 1; 3; 5		CBRG-Pontblyddyn;Padeswood;Padeswood, S	BirdTrack; Birdtrack. soaring in thermal	D1297/027/01 , D1297/040/01 , D1297/025/01	Bonn2, CITES-A, LBAP-C	PC
<i>Buteo buteo</i> (Buzzard / Bwncath)	SJ2562	11 records, between 08/03/2005 and 26/05/2019	Mr Ian Spence; Malcolm Down; Ian M Spence; Trevor G Payne; Jim Hulse; Martin G Williams	1; 5; 2	Reported to recorder	SJ2562 Mold, Pentrehobin;Mold, Pentrehobin	Between: 09:00-09:00.; BirdTrack; BirdTrack. Activity: X; Survey: Observer data; Overhead. Survey: Observer data	D1297/027/01 , D1297/025/01 , D0062/008/01	Bonn2, CITES-A, LBAP-C	PC, NA
<i>Buteo buteo</i> (Buzzard / Bwncath)	SJ2563	9 records, between 01/03/2008 and 06/10/2019	Mr Ian Spence; Jim Wood; Ian M Spence; Jim Hulse	1	Reported to recorder	SJ2563 Mold, Tyddyn Farm;Mold, Tyddyn Farm	Birdtrack; BirdTrack; Survey: Observer data	D1297/027/01 , D1297/025/01 , D0062/008/01	Bonn2, CITES-A, LBAP-C	PC, NA
<i>Buteo buteo</i> (Buzzard / Bwncath)	SJ2661	23/05/2019	Mr Ian Spence	1		SJ2661 Pontblyddyn, NW		D1297/027/01	Bonn2, CITES-A, LBAP-C	PC
<i>Buteo buteo</i> (Buzzard / Bwncath)	SJ2665	2 records, between 02/04/2011 and 30/11/2017	Deborah Sainsbury; Ian M Spence	2; 1		Alltami	Birdtrack. Harried by crow; BirdTrack	D1297/025/01	Bonn2, CITES-A, LBAP-C	PC

Species Name	Grid Reference	Date	Recorder(s)	Abundance	Record/Sample Type	Site Name	Notes	Dataset ID	Lists	V
<i>Buteo buteo</i> (Buzzard / Bwncath)	SJ2764 (Approximate)	4 records, between 02/01/2005 and 22/04/2020	Des Cave; Kevin J Smith; Andrew Wallbank; Mr Glyn Roberts	1; 2	Reported to recorder	Buckley	BirdTrack; Survey: Observer data	D1297/025/01 , D0062/008/01 , D1297/040/01	Bonn2, CITES-A, LBAP-C	PC, NA
<i>Buteo buteo</i> (Buzzard / Bwncath)	SJ2864 (Approximate)	3 records, between 28/05/2009 and 13/05/2020	Deborah Sainsbury; Trevor G Payne; Mr Glyn Roberts	2		Buckley, NE;Knowl Hill	Birdtrack. Activity: F; BirdTrack	D1297/025/01 , D1297/040/01	Bonn2, CITES-A, LBAP-C	PC
<i>Buteo buteo</i> (Buzzard / Bwncath)	SJ2464	5 records, between 08/04/2008 and 18/10/2015	David M Hytch; Ian M Spence; Trevor G Payne; Jim Hulse	6; 1; 4	Reported to recorder	Mold, NE	BirdTrack; Survey: Observer data; Over rugby ground. Survey: Observer data	D1297/025/01 , D0062/008/01	Bonn2, CITES-A, LBAP-C	PC, NA
<i>Buteo buteo</i> (Buzzard / Bwncath)	SJ2565	4 records, between 21/03/2007 and 05/03/2016	C Brooks; Jim Hulse; Ian M Spence	1	Reported to recorder	Mold, New Brighton	Birdtrack. Perched; Crows mobbing. Survey: Observer data; Survey: Observer data	D1297/025/01 , D0062/008/01	Bonn2, CITES-A, LBAP-C	PC, NA
<i>Buteo buteo</i> (Buzzard / Bwncath)	SJ2463	01/04/2017	C Brooks	1		Mold, SE	BirdTrack	D1297/025/01	Bonn2, CITES-A, LBAP-C	PC
<i>Buteo buteo</i> (Buzzard / Bwncath)	SJ2762 (Approximate)	2 records, between 28/05/2009 and 01/06/2020	Steven Davies; Ms Julie Rogers	1		Padeswood;Statio n Lane Padeswood	Birdtrack. Activity: H	D1297/025/01 , D1297/040/01	Bonn2, CITES-A, LBAP-C	PC
<i>Buteo buteo</i> (Buzzard / Bwncath)	SJ2862	4 records, between 21/01/2008 and 30/06/2012	Ian M Spence; Jim Hulse	2; 1	Reported to recorder	Padeswood, E	BirdTrack. Activity: P; Survey: Observer data	D1297/025/01 , D0062/008/01	Bonn2, CITES-A, LBAP-C	PC, NA
<i>Buteo buteo</i> (Buzzard / Bwncath)	SJ2462	12/02/2009	Trevor G Payne	1	Reported to recorder	Mold, SSE	Survey: Observer data	D0062/008/01	Bonn2, CITES-A, LBAP-C	NA
<i>Buteo buteo</i> (Buzzard / Bwncath)	SJ2765 (Approximate)	14/05/2020	Mr Glyn Roberts	1		Buckley-Lower Common		D1297/040/01	Bonn2, CITES-A, LBAP-C	PC

Species Name	Grid Reference	Date	Recorder(s)	Abundance	Record/Sample Type	Site Name	Notes	Dataset ID	Lists	V
<i>Callitriche hamulata</i> (Intermediate Water-starwort / Brigwydd Canolig)	SJ279649	3 records, between 1988 and July 1988	Ann Connolly; Conolly, A.P.; Connolly, Ann			Buckley;Buckley Mountain;Buckley; Common; Common	pond; Pond	D0101/001/01 , D1308/002/01	LI-50[LS], LI-51[LS], LI-VP-51[LS]	PC, NA
<i>Callitriche hamulata</i> (Intermediate Water-starwort / Brigwydd Canolig)	SJ2722165048 (GPS Reading)	2 records, between 2003 and 17/09/2003	Jan Wilkinson; Wilkinson, Jan	Present		Pond BCC44 - Lower Common Middle		D1045/001/01 , D1308/002/01	LI-50[LS], LI-51[LS], LI-VP-51[LS]	NA
<i>Calopteryx splendens</i> (Banded Demoiselle / Morwyn Wych)	SJ277620	11/07/2005	Allan Brandon	1 Adult	Field record	Padeswood Pool (fish pond)		D1295/001/05	LBAP-S	NA
<i>Calopteryx splendens</i> (Banded Demoiselle / Morwyn Wych)	SJ2862	31/05/2021	Rogers, Julie	1 Adult		Padeswood Pools	Habitat: Mixed habitats	D1295/001/05	LBAP-S	NA
<i>Calopteryx virgo</i> (Beautiful Demoiselle / Morwyn Dywyll)	SJ287640 (Approximate)	2 records, between 05/07/2017 and 23/06/2020	Kate Wilson	1 Male; 1 Adult		Lane End	Pond 115 (the lagoon)	D1531/001/01	LBAP-S	PC
<i>Cardamine amara</i> (Large Bitter-cress / Berwr Chwerw Mawr)	SJ261619 (Estimated Centroid of Site))	2 records, between 2002 and 03/05/2002	Greg Carson; Carson, Greg			Leeswood Bridge	O (DAFOR). Broad habitat type: Woodland and Scrub	D0227/002/01 , D1308/002/01	LI-48[LR], LI-51[LR], LI-VP-50[LNS], LI-VP-51[LS]	PC, NA

Species Name	Grid Reference	Date	Recorder(s)	Abundance	Record/Sample Type	Site Name	Notes	Dataset ID	Lists	V
<i>Carduelis carduelis</i> (Goldfinch / Nico)	SJ265632	25/03/2011	Stuart Blundell	6 Adult		Well Street, Buckley by Whitehouse farm	Together in Ash tree	D1117/001/01	Bern2, LBAP-A, LBAP-C	PC
<i>Carduelis carduelis</i> (Goldfinch / Nico)	SJ264631	2 records, both on 09/04/2011	Stuart Blundell	4 Adult		Corner of Well Street and Rose Lane, Buckley	2 pairs - 1 pair flew off after a couple of minutes whilst other pair remained feeding in tree at 12.05pm	D1117/001/01	Bern2, LBAP-A, LBAP-C	PC
<i>Carduelis carduelis</i> (Goldfinch / Nico)	SJ273646 <i>(Estimated Centroid of Site)</i>	2003	Anon			Buckley; Field Farm	Breeding suspected	D0026/029/01	Bern2, LBAP-A, LBAP-C	NA
<i>Carduelis carduelis</i> (Goldfinch / Nico)	SJ262632	05/06/2011	Stuart Blundell	4 Adult		Rose Lane, Buckley	11.55am Family party? One singing.	D1117/001/01	Bern2, LBAP-A, LBAP-C	PC
<i>Carduelis carduelis</i> (Goldfinch / Nico)	SJ267634 <i>(Selected from Interactive Map)</i>	05/06/2011	Stuart Blundell	2 Adult		Well Street, Buckley	12.20pm. Pair - one singing on electric cable	D1117/001/01	Bern2, LBAP-A, LBAP-C	PC
<i>Carduelis carduelis</i> (Goldfinch / Nico)	SJ263631 <i>(Selected from Interactive Map)</i>	2 records, between 06/01/2012 and 09/01/2016	Stuart Blundell	3 Adult; 6 Full-Grown		Rose Lane, Mynydd Isa; Buckley	10.40am In company with the Redwing but flew off North as I was counting.; 3pm feeding on seeds of English Ash growing by roadside	D1117/001/01	Bern2, LBAP-A, LBAP-C	PC

Species Name	Grid Reference	Date	Recorder(s)	Abundance	Record/Sample Type	Site Name	Notes	Dataset ID	Lists	V
<i>Carduelis carduelis</i> (Goldfinch / Nico)	SJ261633 (Selected from Interactive Map)	5 records, between 23/01/2012 and 12/02/2016	Stuart Blundell	19 Adult; 6 Full-Grown; 25 Full-Grown; 2 Full-Grown; 3 Full-Grown		Rose Lane, Mynydd Isa;Buckley	2.30pm One charm of 8 birds flew into large tree alongside footpath by Ty Cerrig joined soon after by 2 further charms of a similar number. Seemed to be feeding on something at the top of the tree. Still there when I left after 5 minutes; 2.35pm on bird feeder and adjacent trees from public footpath; 11.25am Flew in from the West and landed on top of tall tree in front of farm for about 10 minutes.; 1.10pm on feeder near road.; 11.20am on bird feeder near road	D1117/001/01	Bern2, LBAP-A, LBAP-C	PC
<i>Carduelis carduelis</i> (Goldfinch / Nico)	SJ2863	3 records, between 13/04/2004 and 25/01/2009	Anon; Glyn Neville Roberts	2; 4	Reported to recorder	Buckley, SE	Occurrence ID: NBN-GA000656-BGBW2009-16441582-106429967; BBS. Survey: Observer data	D1852/002/01 , D0062/008/01	Bern2, LBAP-A, LBAP-C	PC, NA
<i>Carduelis carduelis</i> (Goldfinch / Nico)	SJ2464	3 records, between 24/01/2009 and 21/11/2019	Anon; Mr G E Morris; Mr Glenn Morris	8; 1		Mold NW	Occurrence ID: NBN-GA000656-BGBW2009-16439617-106429782; BTO Breeding Status: P	D1852/002/01 , D1297/020/01 , D1297/027/01	Bern2, LBAP-A, LBAP-C	PC
<i>Carduelis carduelis</i> (Goldfinch / Nico)	SJ2764	5 records, between 24/01/2009 and 24/11/2014	Anon; Glyn Neville Roberts; Des Cave; Andrew Wallbank	42; 2; 1 Adult; 1 Juvenile	Reported to recorder	Buckley	Occurrence ID: NBN-GA000656-BGBW2009-16441029-106429534; Birdtrack. On garden feeders; BirdTrack; Survey: Observer data	D1852/002/01 , D1297/025/01 , D0062/008/01	Bern2, LBAP-A, LBAP-C	PC, NA
<i>Carduelis carduelis</i> (Goldfinch / Nico)	SJ2565	24/01/2009 to 25/01/2009	Anon				Occurrence ID: NBN-GA000656-BGBW2009-16440101-106429946	D1852/002/01	Bern2, LBAP-A, LBAP-C	PC

Species Name	Grid Reference	Date	Recorder(s)	Abundance	Record/Sample Type	Site Name	Notes	Dataset ID	Lists	V
<i>Carduelis carduelis</i> (Goldfinch / Nico)	SJ2763	24/01/2009 to 25/01/2009	Anon				Occurrence ID: NBN-GA000656-BGBW2009-16440908-106429856	D1852/002/01	Bern2, LBAP-A, LBAP-C	PC
<i>Carduelis carduelis</i> (Goldfinch / Nico)	SJ2664	2 records, between 24/01/2009 and 01/06/2011	Anon; Jim Hulse	2	Reported to recorder	Mynydd Isa, E	Occurrence ID: NBN-GA000656-BGBW2009-16440465-106429846; Activity: P. Survey: Observer data	D1852/002/01 , D0062/008/01	Bern2, LBAP-A, LBAP-C	PC, NA
<i>Carduelis carduelis</i> (Goldfinch / Nico)	SJ2761 (Approximate)	23 records, between 24/01/2009 and 30/05/2020	Anon; Mr G N Roberts; Glyn Neville Roberts; Steven Davies; Mr Glyn Roberts	2; 4; 6; 8; 15; 1; 3		Padeswood; Padeswood, S	Occurrence ID: NBN-GA000656-BGBW2009-16441085-106429944; BirdTrack; BirdTrack. Activity: P; Birdtrack. Activity: H	D1852/002/01 , D1297/027/01 , D1297/025/01 , D1297/040/01	Bern2, LBAP-A, LBAP-C	PC
<i>Carduelis carduelis</i> (Goldfinch / Nico)	SJ287640 (Approximate)	60 records, between 25/04/2017 and 05/04/2022	Kate Wilson; Naomi Chapple-Parry	8 Full-Grown; 5 Full-Grown; 1 Full-Grown; 6 Full-Grown; 4 Full-Grown; 2 Full-Grown; 3 Full-Grown; 23 Full-Grown; 18 Full-Grown; 12 Full-Grown; 15 Full-Grown; 14 Full-Grown; 10 Full-Grown; 9 Full-Gr...	Live Sighting	Lane End		D1531/001/01	Bern2, LBAP-A, LBAP-C	PC, UA
<i>Carduelis carduelis</i> (Goldfinch / Nico)	SJ2663	24/01/2009 to 25/01/2009	Anon				Occurrence ID: NBN-GA000656-BGBW2009-16440460-106429485	D1852/002/01	Bern2, LBAP-A, LBAP-C	PC
<i>Carduelis carduelis</i> (Goldfinch / Nico)	SJ2864 (Approximate)	7 records, between 24/01/2009 and 09/06/2020	Anon; Deborah Sainsbury; Trevor G Payne; Dr Anne Brenchley	1; 2; 4; 24		Buckley, NE; SJ2864 Buckley NE	Occurrence ID: NBN-GA000656-BGBW2009-16441524-106429632; Birdtrack; Birdtrack. Activity: P; BirdTrack; BirdTrack. Activity: S	D1852/002/01 , D1297/025/01 , D1297/040/01	Bern2, LBAP-A, LBAP-C	PC
<i>Carduelis carduelis</i> (Goldfinch / Nico)	SJ2865	24/01/2009 to 25/01/2009	Anon				Occurrence ID: NBN-GA000656-BGBW2009-16441647-106429752	D1852/002/01	Bern2, LBAP-A, LBAP-C	PC

Species Name	Grid Reference	Date	Recorder(s)	Abundance	Record/Sample Type	Site Name	Notes	Dataset ID	Lists	V
<i>Carduelis carduelis</i> (Goldfinch / Nico)	SJ2463	3 records, between 24/01/2009 and 12/05/2016	Anon; Malcolm Down; Giles RM Pepler	1	Reported to recorder	Mold, SE	Occurrence ID: NBN-GA000656-BGBW2009-16439458-106429538; From Atlas Roving Records. Activity: FL. Survey: Observer data; BirdTrack	D1852/002/01 , D0062/008/01 , D1297/025/01	Bern2, LBAP-A, LBAP-C	PC, NA
<i>Carduelis carduelis</i> (Goldfinch / Nico)	SJ2564	2 records, between 24/01/2009 and 03/06/2014	Anon; David M Hytch	1		Mold, Mynydd Isa	Occurrence ID: NBN-GA000656-BGBW2009-16440253-106429435; BirdTrack	D1852/002/01 , D1297/025/01	Bern2, LBAP-A, LBAP-C	PC
<i>Carduelis carduelis</i> (Goldfinch / Nico)	SJ261634 (Selected from <i>Interactive Map</i>)	2 records, between 11/01/2016 and 01/04/2016	Stuart Blundell	4 Full-Grown; 2 Adult		Buckley	1.45pm in thicket between gardens; 11.30am in the thicket near a feeder	D1117/001/01	Bern2, LBAP-A, LBAP-C	PC
<i>Carduelis carduelis</i> (Goldfinch / Nico)	SJ260634 (Selected from <i>Interactive Map</i>)	08/02/2017	Stuart Blundell	13 Adult		Buckley	2.30pm Two "charms" of 6 and 7 birds in adjacent roadside trees	D1117/001/01	Bern2, LBAP-A, LBAP-C	PC
<i>Carduelis carduelis</i> (Goldfinch / Nico)	SJ276622 (Estimated <i>Centroid of Site</i>)	23/06/1999	Emily Meilleur			Padeswood Pasture	Broad habitat type: Grassland and Marsh	D0227/002/01	Bern2, LBAP-A, LBAP-C	PC
<i>Carduelis carduelis</i> (Goldfinch / Nico)	SJ273650 (Estimated <i>Centroid of Site</i>)	06/10/1999	Emily Meilleur			The Willows Common	Broad habitat type: Grassland and Marsh	D0227/002/01	Bern2, LBAP-A, LBAP-C	PC
<i>Carduelis carduelis</i> (Goldfinch / Nico)	SJ2562	2 records, between 16/06/2015 and 02/12/2021	Trevor G Payne; Recorder Name withheld (obsr1153095)	1		Mold, Pentrehobin; Wrexham Road, Mold	BirdTrack	D1297/025/01 , D0346/002/01	Bern2, LBAP-A, LBAP-C	PC, UA
<i>Carduelis carduelis</i> (Goldfinch / Nico)	SJ2762	14/04/2013	John Calder	12		Padeswood	BirdTrack	D1297/025/01	Bern2, LBAP-A, LBAP-C	PC
<i>Carduelis carduelis</i> (Goldfinch / Nico)	SJ2862	30/06/2012	Ian M Spence			Padeswood, E	BirdTrack. Activity: P	D1297/025/01	Bern2, LBAP-A, LBAP-C	PC

Species Name	Grid Reference	Date	Recorder(s)	Abundance	Record/Sample Type	Site Name	Notes	Dataset ID	Lists	V
<i>Carduelis carduelis</i> (Goldfinch / Nico)	SJ2665	20/05/2010	Andrew Wallbank	2	Reported to recorder	Alltami	Survey: Observer data	D0062/008/01	Bern2, LBAP-A, LBAP-C	NA
<i>Carduelis carduelis</i> (Goldfinch / Nico)	SJ2662	16/05/2020	Recorder name withheld (obsr1721153)	3		Rose Lane, Mynydd Isa, Wales	Feeding on dandelions	D0346/001/01	Bern2, LBAP-A, LBAP-C	UA
<i>Carduus crispus</i> (Wetted Thistle / Ysgallen Grech)	SJ2462	10/02/2016	Jonathan Shanklin			Mold		D1587/005/01	LI-48[LR], LI-52[LS], LI-VP-52[LS]	PC
<i>Carduus crispus</i> (Wetted Thistle / Ysgallen Grech)	SJ2865	27/07/2015	Jonathan Shanklin			Buckley, Etna Woods		D1587/003/01	LI-48[LR], LI-52[LS], LI-VP-52[LS]	PC
<i>Carduus nutans</i> (Musk Thistle / Ysgallen Bendrom)	SJ261619 <i>(Estimated Centroid of Site)</i>	03/05/2002	Greg Carson			Leeswood Bridge	O (DAFOR). Broad habitat type: Grassland and Marsh	D0227/002/01	LI-48[LS], LI-49[LS], LI-52[LS]	PC
<i>Carduus nutans</i> (Musk Thistle / Ysgallen Bendrom)	SJ256623 <i>(Estimated Centroid of Site)</i>	2 records, both on 08/08/1999	Emily Meilleur			Cefn Hir	R (DAFOR). Broad habitat type: Grassland and Marsh; R (DAFOR). Broad habitat type: Heaths and Mires	D0227/002/01	LI-48[LS], LI-49[LS], LI-52[LS]	PC
<i>Carex pilulifera</i> (Pill Sedge / Hesgen Bengron)	SJ272650	13/07/2013	Emily Meilleur & Recording Group			Buckley Common		D1274/001/01	LI-51[LS]	KC
<i>Carex spicata</i> (Spiked Sedge / Hesgen Ysbigog Borffor)	SJ254625	05/06/1998	Joseph Phillips			Llong	road verge 0.5 mile west of Llong	D0101/001/01	LBAP-G, LI-48[LR], LI-49[LS], LI-VP-52[PX]	PC

Species Name	Grid Reference	Date	Recorder(s)	Abundance	Record/Sample Type	Site Name	Notes	Dataset ID	Lists	V
<i>Carex spicata</i> (Spiked Sedge / Hesgen Ysbigog Borffor)	SJ273650 (Supplied by Original Recorder (Checked); Estimated (Centroid of Site))	2 records, between 04/07/1985 and 05/07/1985	David Heaver; Amanda Gall and David Harpley	Rare		SSSI: Buckley Claypits And Commons; Comm on west of Buckley Mountain/ The Willows; The Willows	Marshy Grassland	D0026/032/01 , D1239/016/01	LBAP-G, LI- 48[LR], LI-49[LS], LI-VP-52[PX]	PC
<i>Celastrina argiolus</i> (Holly Blue / Glesyn Celyn)	SJ266633 (Selected from Interactive Map)	23/05/2012	Stuart Blundell	1 Female		Well Street, Buckley	11.45am flitting round and also sunning itself on roadside holly hedge in front of stables	D1117/001/01	LBAP-C	PC
<i>Celastrina argiolus</i> (Holly Blue / Glesyn Celyn)	SJ265631 (Selected from Interactive Map)	23/05/2012	Stuart Blundell	1 Adult		Well Street, Buckley	11.55am. Flitting around roadside holly hedge near stream. But did not open wings so unable to sex	D1117/001/01	LBAP-C	PC
<i>Celastrina argiolus</i> (Holly Blue / Glesyn Celyn)	SJ26	08/05/1999	Lawrence Rawsthorne			-Withheld-	-Withheld-	D1161/001/01	LBAP-C	NA
<i>Celastrina argiolus</i> (Holly Blue / Glesyn Celyn)	SJ287640 (Approximate)	2 records, between 18/04/2017 and 23/05/2017	Kate Wilson	1 Adult		Lane End		D1531/001/01	LBAP-C	PC
<i>Celastrina argiolus</i> (Holly Blue / Glesyn Celyn)	SJ261633 (Selected from Interactive Map)	09/05/2017	Stuart Blundell	1 Adult		Buckley	2.15pm Resting on roadside hedge	D1117/001/01	LBAP-C	PC
<i>Celastrina argiolus</i> (Holly Blue / Glesyn Celyn)	SJ2464 (Estimated (Centroid of Site))	08/05/1999	L. Rawsthorne	1		SJ2464	Breeding: No. Mature: Yes. Record type: Field record / observation	D0127/001/02	LBAP-C	NA

Species Name	Grid Reference	Date	Recorder(s)	Abundance	Record/Sample Type	Site Name	Notes	Dataset ID	Lists	V
<i>Celastrina argiolus</i> (Holly Blue / Glesyn Celyn)	SJ25266376	2 records, between 19/07/2022 and 03/08/2022	Anon (kook123)	1		Mynydd Isa	Habitat type: Garden	D2108/001/01	LBAP-C	UA
<i>Celastrina argiolus</i> (Holly Blue / Glesyn Celyn)	SJ25256375	2 records, between 27/07/2022 and 07/08/2022	Anon (kook123)	1		Mynydd Isa	Habitat type: Garden	D2108/001/01	LBAP-C	UA
<i>Celastrina argiolus</i> (Holly Blue / Glesyn Celyn)	SJ256640	21/05/2016	Anne Day	1 Adult		Mynydd Isa	Garden	D1373/001/05	LBAP-C	NA
<i>Celastrina argiolus</i> (Holly Blue / Glesyn Celyn)	SJ2626662926	22/08/2018	Ernest Edwards	1 Adult		Waterer Lane		D1373/001/05	LBAP-C	NA
<i>Celastrina argiolus</i> (Holly Blue / Glesyn Celyn)	SJ2565564025	09/08/2015	Anne Day	1 Adult		Mynydd Isa, Mold	Garden	D1373/001/05	LBAP-C	NA
<i>Celastrina argiolus</i> (Holly Blue / Glesyn Celyn)	SJ278640	08/07/2016	Kate Wilson	3 Adult		Lane End, Buckley	Road verge and fields	D1373/001/05	LBAP-C	NA
<i>Certhia familiaris</i> (Treetreeper / Dringwr Bach)	SJ262632 (Selected from Interactive Map)	05/06/2011	Stuart Blundell	4 Adult		Rose Lane, Buckley	11.50am 2 Adults and 2 fully fledged young - one still being fed even though feeding itself.	D1117/001/01	Bern2, LBAP-C	PC
<i>Certhia familiaris</i> (Treetreeper / Dringwr Bach)	SJ2664	24/01/2009 to 25/01/2009	Anon				Occurrence ID: NBN-GA000656-BGBW2009-16440851-106813553	D1852/002/01	Bern2, LBAP-C	PC

Species Name	Grid Reference	Date	Recorder(s)	Abundance	Record/Sample Type	Site Name	Notes	Dataset ID	Lists	V
<i>Certhia familiaris</i> (Trecreeper / Dringwr Bach)	SJ2863	24/01/2009 to 25/01/2009	Anon				Occurrence ID: NBN-GA000656-BGBW2009-16441832-106813662	D1852/002/01	Bern2, LBAP-C	PC
<i>Certhia familiaris</i> (Trecreeper / Dringwr Bach)	SJ2563	24/01/2009 to 25/01/2009	Anon				Occurrence ID: NBN-GA000656-BGBW2009-16440008-106813529	D1852/002/01	Bern2, LBAP-C	PC
<i>Certhia familiaris</i> (Trecreeper / Dringwr Bach)	SJ263631 (Selected from Interactive Map)	20/01/2016	Stuart Blundell	1 Adult		Buckley	11.20am. Feeding on oak tree, on sunny side of trunk mainly	D1117/001/01	Bern2, LBAP-C	PC
<i>Certhia familiaris</i> (Trecreeper / Dringwr Bach)	SJ264631 (Selected from Interactive Map)	24/01/2017	Stuart Blundell	1 Adult		Buckley	3.52pm feeding on roadside tree.	D1117/001/01	Bern2, LBAP-C	PC
<i>Certhia familiaris</i> (Trecreeper / Dringwr Bach)	SJ2761	3 records, between 08/04/2016 and 19/11/2019	Mr G N Roberts; Glyn Neville Roberts	1		R. Alun Pontblyddyn; Padeswood, S	BirdTrack	D1297/027/01 , D1297/025/01	Bern2, LBAP-C	PC
<i>Coenagrion puella</i> (Azure Damselfly / Mursen Las Asur)	SJ278623 (Estimated Centroid of Site)	2 records, both on 20/06/1988	Whitehead, R W; R.W. Whitehead	6-20 Adult	Field record	Padeswood		D0158/003/01 , D1295/001/05	LBAP-S	PC, NA
<i>Coenagrion puella</i> (Azure Damselfly / Mursen Las Asur)	SJ276623 (Estimated Centroid of Site)	3 records, all on 13/07/1987	Whitehead, R W; Rob W Whitehead; R.W. Whitehead	2 Adult; + Adult	Field record	Padeswood		D0158/003/01 , D1295/001/05	LBAP-S	PC, NA
<i>Coenagrion puella</i> (Azure Damselfly / Mursen Las Asur)	SJ287640 (Approximate)	2 records, between 20/06/2017 and 12/06/2018	Graham Davies; Kate Wilson	18 Adult; 9 Adult		Lane End		D1531/001/01	LBAP-S	KC, PC
<i>Coenagrion puella</i> (Azure Damselfly / Mursen Las Asur)	SJ27266182	11/07/2005	Allan Brandon	2-5 Adult	Field record	Padeswood Golf Club ponds, Padeswood Golf Club: larger SW po		D1295/001/05	LBAP-S	NA
<i>Coenagrion puella</i> (Azure Damselfly / Mursen Las Asur)	SJ25616404	2006	Paul Day	+ Adult	Field record	Mynydd Isa garden pond		D1295/001/05	LBAP-S	NA

Species Name	Grid Reference	Date	Recorder(s)	Abundance	Record/Sample Type	Site Name	Notes	Dataset ID	Lists	V
<i>Coenagrion puella</i> (Azure Damselfly / Mursen Las Asur)	SJ27326187	11/07/2005	Allan Brandon	2-5 Adult	Field record	Padeswood Golf Club ponds, Padeswood Golf Club: smaller circ		D1295/001/05	LBAP-S	NA
<i>Coenagrion puella</i> (Azure Damselfly / Mursen Las Asur)	SJ277620	11/07/2005	Allan Brandon	1 Adult	Field record	Padeswood Pool (fish pond)		D1295/001/05	LBAP-S	NA
<i>Coenagrion puella</i> (Azure Damselfly / Mursen Las Asur)	SJ2762	13/06/2020	Julie Rogers	+ Adult		Station Lane Padeswood		D1295/001/05	LBAP-S	NA
<i>Columba oenas</i> (Stock Dove / Colomen Wyllt)	SJ2761	4 records, between 19/03/2014 and 26/04/2017	Glyn Neville Roberts	12; 3; 7; 1		Padeswood, S	BirdTrack	D1297/025/01	BDir2.2, LBAP-G, UKBA	PC
<i>Columba oenas</i> (Stock Dove / Colomen Wyllt)	SJ2863	13/04/2004	Glyn Neville Roberts	4	Reported to recorder	Buckley, SE	BBS. Survey: Observer data	D0062/008/01	BDir2.2, LBAP-G, UKBA	NA
<i>Columba palumbus</i> (Woodpigeon / Ysguthan)	SJ273646 (Estimated Centroid of Site)	2003	Anon			Buckley; Field Farm	Breeding suspected	D0026/029/01	BDir2.1, UKBA	NA
<i>Columba palumbus</i> (Woodpigeon / Ysguthan)	SJ278649 (Supplied by Original Recorder (Checked); Estimated Centroid of Site)	2 records, both on 28/06/1985	Anon; Denise Leach/Alun Rhys Jones/John Osley			Buckley; Buckley Mountain; Mountain		D0026/032/01 , D1239/016/01	BDir2.1, UKBA	NA, PC
<i>Columba palumbus</i> (Woodpigeon / Ysguthan)	SJ2664	3 records, between 24/01/2009 and 01/06/2011	Anon; Jim Hulse	2; 1	Reported to recorder	Mynydd Isa, E	Occurrence ID: NBN-GA000656-BGBW2009-16440851-106985189; Activity: H. Survey: Observer data; Survey: Observer data	D1852/002/01 , D0062/008/01	BDir2.1, UKBA	PC, NA

Species Name	Grid Reference	Date	Recorder(s)	Abundance	Record/Sample Type	Site Name	Notes	Dataset ID	Lists	V
<i>Columba palumbus</i> (Woodpigeon / Ysguthan)	SJ2865	24/01/2009 to 25/01/2009	Anon				Occurrence ID: NBN-GA000656-BGBW2009-16441525-106985047	D1852/002/01	BDir2.1, UKBA	PC
<i>Columba palumbus</i> (Woodpigeon / Ysguthan)	SJ2663	24/01/2009 to 25/01/2009	Anon				Occurrence ID: NBN-GA000656-BGBW2009-16440773-106985255	D1852/002/01	BDir2.1, UKBA	PC
<i>Columba palumbus</i> (Woodpigeon / Ysguthan)	SJ2662	24/01/2009 to 25/01/2009	Anon				Occurrence ID: NBN-GA000656-BGBW2009-16440510-106985187	D1852/002/01	BDir2.1, UKBA	PC
<i>Columba palumbus</i> (Woodpigeon / Ysguthan)	SJ2761 (Approximate)	35 records, between 24/01/2009 and 30/05/2020	Anon; Mr G N Roberts; Dr Anne Brenchley; Glyn Neville Roberts; Mr Glyn Roberts	4; 8; 12; 18; 17; 20; 9; 21; 24; 5; 26; 16; 10; 22; 7; 14; 6; 30		Padeswood;SJ27 61 Padeswood south;Padeswood, S	Occurrence ID: NBN-GA000656-BGBW2009-16441085-106985293; Possible breeding; Breeding status: H; BirdTrack	D1852/002/01 , D1297/027/01 , D1297/025/01 , D1297/040/01	BDir2.1, UKBA	PC
<i>Columba palumbus</i> (Woodpigeon / Ysguthan)	SJ2765 (Approximate)	2 records, between 24/01/2009 and 09/10/2020	Anon; Mr Adrian Hibbert	2		Alltami, N	Occurrence ID: NBN-GA000656-BGBW2009-16441152-106985036	D1852/002/01 , D1297/040/01	BDir2.1, UKBA	PC
<i>Columba palumbus</i> (Woodpigeon / Ysguthan)	SJ287640 (Approximate)	142 records, between 19/10/2016 and 05/04/2022	Kate Wilson; Martin Redhead; Naomi Chapple-Parry; Kate Wilson; Naomi Chapple-Parry	8 Full-Grown; 5 Full-Grown; 3 Full-Grown; 9 Full-Grown; 6 Full-Grown; 1 Full-Grown; 12 Full-Grown; 7 Full-Grown; 4 Full-Grown; 11 Full-Grown; 10 Full-Grown; 16 Full-Grown; 2 Full-Grown; 15 Full-Gro...	Live Sighting	Lane End		D1531/001/01	BDir2.1, UKBA	PC, UA

Species Name	Grid Reference	Date	Recorder(s)	Abundance	Record/Sample Type	Site Name	Notes	Dataset ID	Lists	V
<i>Columba palumbus</i> (Woodpigeon / Ysguthan)	SJ2564	24/01/2009 to 25/01/2009	Anon				Occurrence ID: NBN-GA000656-BGBW2009-16440151-106985188	D1852/002/01	BDir2.1, UKBA	PC
<i>Columba palumbus</i> (Woodpigeon / Ysguthan)	SJ2763	2 records, between 24/01/2009 and 27/04/2011	Anon; Malcolm Down	2	Reported to recorder	Buckley, Nant Mawr	Occurrence ID: NBN-GA000656-BGBW2009-16441204-106985122; Activity: ON. Survey: Observer data	D1852/002/01 , D0062/008/01	BDir2.1, UKBA	PC, NA
<i>Columba palumbus</i> (Woodpigeon / Ysguthan)	SJ2864 (Approximate)	13 records, between 26/09/2007 and 27/08/2021	Anon; Deborah Sainsbury; Trevor G Payne; Recorder Name withheld (obsr1153095); Mr Glenn Morris; Jim Hulse; Dr Anne Brenchley	3; 2; 5; 4; 8; 6; 13	Reported to recorder	Buckley, NE; 3-9 Hawkesbury Road, Mold; Buckley pond; SJ2864 Buckley NE	Occurrence ID: NBN-GA000656-BGBW2009-16441646-106985068; Birdtrack; Birdtrack.: Activity: N; BirdTrack; Survey: Observer data	D1852/002/01 , D1297/025/01 , D0346/002/01 , D1297/047/01 , D0062/008/01 , D1297/040/01	BDir2.1, UKBA	PC, UA, NA
<i>Columba palumbus</i> (Woodpigeon / Ysguthan)	SJ2863	4 records, between 13/04/2004 and 08/04/2009	Anon; Jim Hulse; Glyn Neville Roberts	3; 7; 15	Reported to recorder	Buckley, SE	Occurrence ID: NBN-GA000656-BGBW2009-16441582-106985298; Survey: Observer data; BBS. Survey: Observer data	D1852/002/01 , D0062/008/01	BDir2.1, UKBA	PC, NA
<i>Columba palumbus</i> (Woodpigeon / Ysguthan)	SJ2764 (Approximate)	9 records, between 24/01/2009 and 21/12/2021	Anon; Des Cave; Mr Glenn Morris; Andrew Wallbank	8; 1	Reported to recorder	Buckley; Buckley Clay Pit	Occurrence ID: NBN-GA000656-BGBW2009-16441029-106985166; BirdTrack; Survey: Observer data	D1852/002/01 , D1297/025/01 , D1297/047/01 , D0062/008/01	BDir2.1, UKBA	PC, UA, NA
<i>Columba palumbus</i> (Woodpigeon / Ysguthan)	SJ2563	24/01/2009 to 25/01/2009	Anon				Occurrence ID: NBN-GA000656-BGBW2009-16440097-106985310	D1852/002/01	BDir2.1, UKBA	PC

Species Name	Grid Reference	Date	Recorder(s)	Abundance	Record/Sample Type	Site Name	Notes	Dataset ID	Lists	V
<i>Columba palumbus</i> (Woodpigeon / Ysguthan)	SJ2463	4 records, between 24/01/2009 and 12/05/2016	Anon; Malcolm Down; Giles RM Pepler	1	Reported to recorder	Mold, SE	Occurrence ID: NBN-GA000656-BGBW2009-16439615-106985190; From Atlas Roving Records. Activity: ON. Survey: Observer data; BirdTrack; Activity: B. Survey: Observer data	D1852/002/01 , D0062/008/01 , D1297/025/01	BDir2.1, UKBA	PC, NA
<i>Columba palumbus</i> (Woodpigeon / Ysguthan)	SJ2464	7 records, between 24/01/2009 and 21/11/2019	Anon; Mr G E Morris; Mr Glenn Morris; Trevor G Payne; Glenn E Morris	37; 8; 3; 18; 4		Mold NW;Mold, NE	Occurrence ID: NBN-GA000656-BGBW2009-16439507-106985283; BirdTrack	D1852/002/01 , D1297/020/01 , D1297/027/01 , D1297/025/01	BDir2.1, UKBA	PC
<i>Columba palumbus</i> (Woodpigeon / Ysguthan)	SJ2565	24/01/2009 to 25/01/2009	Anon				Occurrence ID: NBN-GA000656-BGBW2009-16440010-106985265	D1852/002/01	BDir2.1, UKBA	PC
<i>Columba palumbus</i> (Woodpigeon / Ysguthan)	SJ281628 (Estimated (Centroid of Site))	23/05/1985	Dawn Gray and Janice Butler		Live Sighting	Bistre Farm Wood		D1239/016/01	BDir2.1, UKBA	PC
<i>Columba palumbus</i> (Woodpigeon / Ysguthan)	SJ2661	23/12/2015	Ian M Spence	150+		Pontblyddyn, NW	BirdTrack	D1297/025/01	BDir2.1, UKBA	PC
<i>Columba palumbus</i> (Woodpigeon / Ysguthan)	SJ2665	02/04/2011	Deborah Sainsbury	2		Alltami	BirdTrack	D1297/025/01	BDir2.1, UKBA	PC
<i>Columba palumbus</i> (Woodpigeon / Ysguthan)	SJ2562	2 records, between 16/06/2015 and 02/12/2021	Trevor G Payne; Recorder Name withheld (obsr1153095)	10; 1		Mold, Pentrehobin;Wrexham Road, Mold	BirdTrack	D1297/025/01 , D0346/002/01	BDir2.1, UKBA	PC, UA

Species Name	Grid Reference	Date	Recorder(s)	Abundance	Record/Sample Type	Site Name	Notes	Dataset ID	Lists	V
<i>Columba palumbus</i> (Woodpigeon / Ysguthan)	SJ2762	28/05/2009	Steven Davies			Padeswood	Birdtrack. Activity: H	D1297/025/01	BDir2.1, UKBA	PC
<i>Columba palumbus</i> (Woodpigeon / Ysguthan)	SJ2581264300	06/08/2009	Jim Hulse	2	Reported to recorder	Mold, Mynydd Isa	Survey: Observer data	D0062/008/01	BDir2.1, UKBA	NA
<i>Columba palumbus</i> (Woodpigeon / Ysguthan)	SJ2624864318	23/03/2011	Jim Hulse	2	Reported to recorder	Mynydd Isa, E	Survey: Observer data	D0062/008/01	BDir2.1, UKBA	NA
<i>Cornus sanguinea</i> (Dogwood / Cwytrosyn)	SJ253631 (Estimated Centroid of Site)	16/04/1999	Joel Miller			Tyddyn Hall Wood	Shrub. Broad habitat type: Woodland and Scrub	D0227/002/01	GBNNSIP, LI-52[LS]	PC
<i>Corvus corax</i> (Raven / Cigfran)	SJ265633 (Selected from Interactive Map)	12/01/2012	Stuart Blundell	1 Adult		Well Street, Buckley	2.35 Flew in from the East and landed in lone scots pine before flying off SW croaking softly with good view of throat 'beard'	D1117/001/01	LBAP-C	PC
<i>Corvus corax</i> (Raven / Cigfran)	SJ2662	24/01/2009 to 25/01/2009	Anon				Occurrence ID: NBN-GA000656-BGBW2009-16440510-106729393	D1852/002/01	LBAP-C	PC
<i>Corvus corax</i> (Raven / Cigfran)	SJ287640 (Approximate)	3 records, between 23/07/2019 and 24/11/2020	Kate Wilson	1 Full-Grown; 2		Lane End		D1531/001/01	LBAP-C	PC, UA
<i>Corvus corax</i> (Raven / Cigfran)	SJ2464	2 records, between 15/01/2015 and 10/09/2016	Ian M Spence; Glenn E Morris	1		Mold, NE	BirdTrack	D1297/025/01	LBAP-C	PC
<i>Corvus corax</i> (Raven / Cigfran)	SJ2562	2 records, between 16/05/2006 and 21/03/2015	Malcolm Down; Ian M Spence	3; 2		Mold, Pentrehobin	Birdtrack; BirdTrack	D1297/025/01	LBAP-C	PC
<i>Corvus corax</i> (Raven / Cigfran)	SJ2563	07/03/2016	Kevin J Smith	2		Mold, Tyddyn Farm	BirdTrack	D1297/025/01	LBAP-C	PC

Species Name	Grid Reference	Date	Recorder(s)	Abundance	Record/Sample Type	Site Name	Notes	Dataset ID	Lists	V
<i>Corvus corax</i> (Raven / Cigfran)	SJ2761	04/05/2015	Glyn Neville Roberts	1		Padeswood, S	BirdTrack	D1297/025/01	LBAP-C	PC
<i>Corvus corax</i> (Raven / Cigfran)	SJ2765	21/12/2004	David Owen Jones	2	Reported to recorder	Alltami, E, Brookhill	Survey: Observer data	D0062/008/01	LBAP-C	NA
<i>Cruciata laevipes</i> (Crosswort / Llysiâu'r Groes)	SJ2762	08/02/2017	Jonathan Shanklin			Padeswood		D1587/014/01	LBAP-G, LI-49[LS], LI-52[LS], LI-VP-52[LS]	PC
<i>Cruciata laevipes</i> (Crosswort / Llysiâu'r Groes)	SJ2462	15/04/2017	Jonathan D Shanklin			Mold		D1587/015/01	LBAP-G, LI-49[LS], LI-52[LS], LI-VP-52[LS]	PC
<i>Cruciata laevipes</i> (Crosswort / Llysiâu'r Groes)	SJ281628 <i>(Estimated Centroid of Site)</i>	23/05/1985	Dawn Gray and Janice Butler	Frequent/Occasional		Bistre Farm Wood	Other Tall Herb	D1239/016/01	LBAP-G, LI-49[LS], LI-52[LS], LI-VP-52[LS]	PC
<i>Curruca curruca</i> (Lesser Whitethroat / Llwydfron Fach)	SJ2761	9 records, between 25/04/2005 and 02/05/2017	Glyn Neville Roberts	2; 1		Padeswood, S	Birdtrack; Between: 12:00-12:00.; Birdtrack. Activity: S; Birdtrack. singing male; BirdTrack. Activity: S	D1297/025/01	LBAP-C, LBAP-D, LBAP-F	PC
<i>Curruca curruca</i> (Lesser Whitethroat / Llwydfron Fach)	SJ2764	08/08/2017	Glyn Neville Roberts	1		Buckley	BirdTrack	D1297/025/01	LBAP-C, LBAP-D, LBAP-F	PC
<i>Cyanistes caeruleus</i> (Blue Tit / Titw Tomos Las)	SJ273646 <i>(Estimated Centroid of Site)</i>	2003	Anon			Buckley; Field Farm	Breeding confirmed	D0026/029/01	Bern2, LBAP-C	NA
<i>Cyanistes caeruleus</i> (Blue Tit / Titw Tomos Las)	SJ263631 <i>(Selected from Interactive Map)</i>	15/05/2012	Stuart Blundell	2 Adult		Rose Lane, Buckley	2.15pm Pair taking food into hole at bottom of sawn off branch facing E. Have been doing so for a week now	D1117/001/01	Bern2, LBAP-C	PC

Species Name	Grid Reference	Date	Recorder(s)	Abundance	Record/Sample Type	Site Name	Notes	Dataset ID	Lists	V
<i>Cyanistes caeruleus</i> (Blue Tit / Titw Tomos Las)	SJ267634 (Selected from Interactive Map)	22/05/2012	Stuart Blundell	2 Adult		Well Street, Buckley	11.15am Pair taking food to nest at top of large crack(facing field) in oak tree by footpath sign	D1117/001/01	Bern2, LBAP-C	PC
<i>Cyanistes caeruleus</i> (Blue Tit / Titw Tomos Las)	SJ265637 (Selected from Interactive Map)	3 records, between 30/05/2012 and 31/05/2017	Stuart Blundell	7 Full-Grown; 6 Brood; 6 Juvenile		Buckley	8.15am.Two Adults and 5 young, (from original 8 hatchlings), flew from nestbox (with camera) this morning.; Parents and 4 fledged chicks in nest box ready to leave - from 9 eggs laid by 01/05/17; 6.20am to 6.40am six young fledged from nest box (with camera) leaving 1 infertile egg. All flew quite strongly.	D1117/001/01	Bern2, LBAP-C	PC
<i>Cyanistes caeruleus</i> (Blue Tit / Titw Tomos Las)	SJ2764	4 records, between 24/01/2009 and 24/11/2014	Anon; Des Cave; Andrew Wallbank	2; 1	Reported to recorder	Buckley	Occurrence ID: NBN-GA000656-BGBW2009-16441029-105743621; BirdTrack; Survey: Observer data	D1852/002/01 , D1297/025/01 , D0062/008/01	Bern2, LBAP-C	PC, NA
<i>Cyanistes caeruleus</i> (Blue Tit / Titw Tomos Las)	SJ2464 (Approximate)	6 records, between 23/04/2002 and 10/09/2019	Anon; Mr G E Morris; Mr Glenn Morris; Glenn E Morris; Mr David Prince	18; 1		Mold NW;Mold, NE;River Alyn, Mold	Occurrence ID: NBN-GA000656-BGBW2009-16439507-105744689; BTO Breeding Status: N; BirdTrack	D1852/002/01 , D1297/020/01 , D1297/027/01 , D1297/025/01 , D1297/041/01	Bern2, LBAP-C	PC
<i>Cyanistes caeruleus</i> (Blue Tit / Titw Tomos Las)	SJ2765 (Approximate)	2 records, between 24/01/2009 and 09/10/2020	Anon; Mr Adrian Hibbert	2		Alltami, N	Occurrence ID: NBN-GA000656-BGBW2009-16441152-105742656	D1852/002/01 , D1297/040/01	Bern2, LBAP-C	PC

Species Name	Grid Reference	Date	Recorder(s)	Abundance	Record/Sample Type	Site Name	Notes	Dataset ID	Lists	V
<i>Cyanistes caeruleus</i> (Blue Tit / Titw Tomos Las)	SJ2563	24/01/2009 to 25/01/2009	Anon				Occurrence ID: NBN-GA000656- BGBW2009- 16440008- 105743674	D1852/002/01	Bern2, LBAP-C	PC
<i>Cyanistes caeruleus</i> (Blue Tit / Titw Tomos Las)	SJ2662	24/01/2009 to 25/01/2009	Anon				Occurrence ID: NBN-GA000656- BGBW2009- 16440510- 105743783	D1852/002/01	Bern2, LBAP-C	PC
<i>Cyanistes caeruleus</i> (Blue Tit / Titw Tomos Las)	SJ287640 (Approximate)	21 records, between 18/07/2017 and 08/02/2022	Kate Wilson	1 Full-Grown; 2 Full-Grown; 3 Full- Grown; 4 Full- Grown; 1; 2		Lane End		D1531/001/01	Bern2, LBAP-C	PC, UA
<i>Cyanistes caeruleus</i> (Blue Tit / Titw Tomos Las)	SJ2863	3 records, between 13/04/2004 and 25/01/2009	Anon; Glyn Neville Roberts	3; 7	Reported to recorder	Buckley, SE	Occurrence ID: NBN-GA000656- BGBW2009- 16441767- 105743467; BBS. Survey: Observer data	D1852/002/01 , D0062/008/01	Bern2, LBAP-C	PC, NA
<i>Cyanistes caeruleus</i> (Blue Tit / Titw Tomos Las)	SJ2864 (Approximate)	10 records, between 04/10/2007 and 09/06/2020	Anon; Deborah Sainsbury; Trevor G Payne; Jim Hulse; Dr Anne Brenchley	3; 2; 6; 16; 1	Reported to recorder	Buckley, NE;SJ2864 Buckley NE	Occurrence ID: NBN-GA000656- BGBW2009- 16441720- 105743133; Birdtrack; Birdtrack.: Activity: P; BirdTrack; BirdTrack. Activity: S; Survey: Observer data	D1852/002/01 , D1297/025/01 , D0062/008/01 , D1297/040/01	Bern2, LBAP-C	PC, NA
<i>Cyanistes caeruleus</i> (Blue Tit / Titw Tomos Las)	SJ2664	24/01/2009 to 25/01/2009	Anon				Occurrence ID: NBN-GA000656- BGBW2009- 16440774- 105742780	D1852/002/01	Bern2, LBAP-C	PC
<i>Cyanistes caeruleus</i> (Blue Tit / Titw Tomos Las)	SJ2564	2 records, between 24/01/2009 and 03/06/2014	Anon; David M Hytch			Mold, Mynydd Isa	Occurrence ID: NBN-GA000656- BGBW2009- 16440298- 105743006; BirdTrack	D1852/002/01 , D1297/025/01	Bern2, LBAP-C	PC

Species Name	Grid Reference	Date	Recorder(s)	Abundance	Record/Sample Type	Site Name	Notes	Dataset ID	Lists	V
<i>Cyanistes caeruleus</i> (Blue Tit / Titw Tomos Las)	SJ2463 (Approximate)	8 records, between September 2008 and 23/01/2021	Anon; Nicola Lewis, Rob Lewis, Sarah Maslen; Malcolm Down; Jim Hulse; Giles RM Pepler; Mrs Tracey Gilliland	1; 3; 2; 4	Reported to recorder	Mold, SE;home	Occurrence ID: NBN-GA000656-BGBW2009-16439615-105743810; From Atlas Roving Records. Activity: FL. Survey: Observer data; Activity: ON. Survey: Observer data; Activity: P. Survey: Observer data; BirdTrack; Survey: Observer data	D1852/002/01 , D0263/007/01 , D0062/008/01 , D1297/025/01 , D1297/047/01	Bern2, LBAP-C	PC, NA, UA
<i>Cyanistes caeruleus</i> (Blue Tit / Titw Tomos Las)	SJ2865	24/01/2009 to 25/01/2009	Anon				Occurrence ID: NBN-GA000656-BGBW2009-16441525-105742730	D1852/002/01	Bern2, LBAP-C	PC
<i>Cyanistes caeruleus</i> (Blue Tit / Titw Tomos Las)	SJ2663	24/01/2009 to 25/01/2009	Anon				Occurrence ID: NBN-GA000656-BGBW2009-16440658-105742727	D1852/002/01	Bern2, LBAP-C	PC
<i>Cyanistes caeruleus</i> (Blue Tit / Titw Tomos Las)	SJ2763	2 records, between 24/01/2009 and 27/04/2011	Anon; Malcolm Down	2	Reported to recorder	Buckley, Nant Mawr	Occurrence ID: NBN-GA000656-BGBW2009-16441204-105743225; Activity: ON. Survey: Observer data	D1852/002/01 , D0062/008/01	Bern2, LBAP-C	PC, NA
<i>Cyanistes caeruleus</i> (Blue Tit / Titw Tomos Las)	SJ2761 (Approximate)	32 records, between 24/01/2009 and 30/05/2020	Anon; Mr G N Roberts; Mr Glyn Roberts; Glyn Neville Roberts	3; 5; 2; 6; 4; 12; 11; 14; 7; 1; 10; 9; 8		Padeswood;Padeswood, S	Occurrence ID: NBN-GA000656-BGBW2009-16441085-105744826; BirdTrack	D1852/002/01 , D1297/027/01 , D1297/040/01 , D1297/025/01	Bern2, LBAP-C	PC
<i>Cyanistes caeruleus</i> (Blue Tit / Titw Tomos Las)	SJ2565	2 records, between 24/01/2009 and 23/04/2009	Anon; Jim Hulse	1	Reported to recorder	Mold, New Brighton	Occurrence ID: NBN-GA000656-BGBW2009-16439923-105743036; Survey: Observer data	D1852/002/01 , D0062/008/01	Bern2, LBAP-C	PC, NA

Species Name	Grid Reference	Date	Recorder(s)	Abundance	Record/Sample Type	Site Name	Notes	Dataset ID	Lists	V
<i>Cyanistes caeruleus</i> (Blue Tit / Titw Tomos Las)	SJ273650 (Estimated (Centroid of Site))	06/10/1999	Emily Meilleur			The Willows Common	Broad habitat type: Grassland and Marsh	D0227/002/01	Bern2, LBAP-C	PC
<i>Cyanistes caeruleus</i> (Blue Tit / Titw Tomos Las)	SJ281628 (Estimated (Centroid of Site))	23/05/1985	Dawn Gray and Janice Butler		Live Sighting	Bistre Farm Wood		D1239/016/01	Bern2, LBAP-C	PC
<i>Cyanistes caeruleus</i> (Blue Tit / Titw Tomos Las)	SJ2665	02/04/2011	Deborah Sainsbury	2		Alltami	BirdTrack	D1297/025/01	Bern2, LBAP-C	PC
<i>Cyanistes caeruleus</i> (Blue Tit / Titw Tomos Las)	SJ2562	16/06/2015	Trevor G Payne	5		Mold, Pentrehobin	BirdTrack	D1297/025/01	Bern2, LBAP-C	PC
<i>Cyanistes caeruleus</i> (Blue Tit / Titw Tomos Las)	SJ2762 (Approximate)	4 records, between 28/05/2009 and 08/06/2020	Steven Davies; John Calder; Ms Julie Rogers	1; 5		Padeswood; Statio n Lane Padeswood	Birdtrack. Activty: H; BirdTrack	D1297/025/01 , D1297/040/01	Bern2, LBAP-C	PC
<i>Cyanistes caeruleus</i> (Blue Tit / Titw Tomos Las)	SJ2862	30/06/2012	Ian M Spence			Padeswood, E	BirdTrack. Activty: FL	D1297/025/01	Bern2, LBAP-C	PC
<i>Dactylorhiza fuchsii x praetermissa = D. x grandis</i>	SJ273650 (Supplied by Original Recorder (Checked))	05/07/1985	David Heaver			SSSI: Buckley Claypits And Commons; The Willows		D0026/032/01	LI-50[LR], LI-VP- 50[LS]	PC

Species Name	Grid Reference	Date	Recorder(s)	Abundance	Record/Sample Type	Site Name	Notes	Dataset ID	Lists	V
<i>Dactylorhiza praetermissa</i> (Southern Marsh-orchid / Tegeirian-y-Gors Deheuol)	SJ27126515 (Supplied by Original Recorder (Checked); Supplied by Original Recorder (Unchecked))	2 records, both on 04/07/1985	David Heaver; Amanda Gall and David Harpley			SSSI: Buckley Claypits And Commons; Comm on west of Buckley Mountain/ The Willows; The Willows	Marshy Grassland	D0026/032/01 , D1239/016/01	LBAP-G, LI-48[LR], LI-49[LR], LI-50[LR], LI-VP-50[LS], LI-VP-51[LS], LI-VP-52[LR]	PC
<i>Dendrocopos major</i> (Great Spotted Woodpecker / Cnocell Fraith Fwyaf)	SJ260634	29/01/2011	Stuart Blundell	1 Adult		Large tree by Greenhill farm, Rose Lane	Tapping and removing bark on large leaning tree at 3pm thru scope on x20	D1117/001/01	Bern2, LBAP-C	PC
<i>Dendrocopos major</i> (Great Spotted Woodpecker / Cnocell Fraith Fwyaf)	SJ260635 (Selected from Interactive Map)	01/02/2012	Stuart Blundell	1 Adult		Rose Lane, Mynydd Isa	12.05pm. On tree by 30mph sign then flew off east towards Stables	D1117/001/01	Bern2, LBAP-C	PC
<i>Dendrocopos major</i> (Great Spotted Woodpecker / Cnocell Fraith Fwyaf)	SJ2664	24/01/2009 to 25/01/2009	Anon				Occurrence ID: NBN-GA000656-BGBW2009-16440851-106429589	D1852/002/01	Bern2, LBAP-C	PC
<i>Dendrocopos major</i> (Great Spotted Woodpecker / Cnocell Fraith Fwyaf)	SJ2563	24/01/2009 to 25/01/2009	Anon				Occurrence ID: NBN-GA000656-BGBW2009-16440008-106429546	D1852/002/01	Bern2, LBAP-C	PC

Species Name	Grid Reference	Date	Recorder(s)	Abundance	Record/Sample Type	Site Name	Notes	Dataset ID	Lists	V
<i>Dendrocopos major</i> (Great Spotted Woodpecker / Cnocell Fraith Fwyaf)	SJ2564	24/01/2009 to 25/01/2009	Anon				Occurrence ID: NBN-GA000656-BGBW2009-16440151-106429586	D1852/002/01	Bern2, LBAP-C	PC
<i>Dendrocopos major</i> (Great Spotted Woodpecker / Cnocell Fraith Fwyaf)	SJ2565	24/01/2009 to 25/01/2009	Anon				Occurrence ID: NBN-GA000656-BGBW2009-16440100-106429572	D1852/002/01	Bern2, LBAP-C	PC
<i>Dendrocopos major</i> (Great Spotted Woodpecker / Cnocell Fraith Fwyaf)	SJ287640 (Approximate)	2 records, between 08/01/2019 and 25/01/2022	Kate Wilson	1 Full-Grown; 1		Lane End		D1531/001/01	Bern2, LBAP-C	PC, UA
<i>Dendrocopos major</i> (Great Spotted Woodpecker / Cnocell Fraith Fwyaf)	SJ2464	2 records, between 24/01/2009 and 21/11/2019	Anon; Mr Glenn Morris	1		Mold NW	Occurrence ID: NBN-GA000656-BGBW2009-16439507-106429894	D1852/002/01 , D1297/027/01	Bern2, LBAP-C	PC
<i>Dendrocopos major</i> (Great Spotted Woodpecker / Cnocell Fraith Fwyaf)	SJ264631 (Selected from Interactive Map)	18/12/2015	Stuart Blundell	1 Full-Grown		Buckley	11.15am.Flew in and perched on small branch at top of tall tree. Could not see back/crown of head but clear view of red under tail and side of head & body (8x20 monocular)	D1117/001/01	Bern2, LBAP-C	PC

Species Name	Grid Reference	Date	Recorder(s)	Abundance	Record/Sample Type	Site Name	Notes	Dataset ID	Lists	V
<i>Dendrocopos major</i> (Great Spotted Woodpecker / Cnocell Fraith Fwyaf)	SJ261634 (Selected from Interactive Map)	2 records, between 12/01/2016 and 21/01/2016	Stuart Blundell	1 Full-Grown; 1 Female		Buckley	11.35am Landed on top of tree between gardens. Looked around then flew back whence it came.; 11.25am On feeder	D1117/001/01	Bern2, LBAP-C	PC
<i>Dendrocopos major</i> (Great Spotted Woodpecker / Cnocell Fraith Fwyaf)	SJ261633 (Selected from Interactive Map)	20/01/2016	Stuart Blundell	1 Adult Male		Buckley	11.30am Flew into tree alongside footpath to eat a peanut from nearby bird feeder. Clearly saw red patch on back off head = male	D1117/001/01	Bern2, LBAP-C	PC
<i>Dendrocopos major</i> (Great Spotted Woodpecker / Cnocell Fraith Fwyaf)	SJ2761	5 records, between 28/05/2009 and 02/05/2017	Glyn Neville Roberts; Steven Davies	1; 2		Padeswood, S	BirdTrack; Birdtrack. Activity: H	D1297/025/01	Bern2, LBAP-C	PC
<i>Dendrocopos major</i> (Great Spotted Woodpecker / Cnocell Fraith Fwyaf)	SJ2463	27/06/2011	Malcolm Down	1	Reported to recorder	Mold, SE	From Atlas Roving Records. Activity: FL. Survey: Observer data	D0062/008/01	Bern2, LBAP-C	NA
<i>Dendrocopos major</i> (Great Spotted Woodpecker / Cnocell Fraith Fwyaf)	SJ2764	2 records, between 28/11/2010 and 24/11/2014	Des Cave; Andrew Wallbank	1	Reported to recorder	Buckley	BirdTrack; Survey: Observer data	D1297/025/01 , D0062/008/01	Bern2, LBAP-C	PC, NA

Species Name	Grid Reference	Date	Recorder(s)	Abundance	Record/Sample Type	Site Name	Notes	Dataset ID	Lists	V
<i>Dendrocopos major</i> (Great Spotted Woodpecker / Cnocell Fraith Fwyaf)	SJ2865	15/04/2004	David Owen Jones	1	Reported to recorder	Buckley, NNE	Survey: Observer data	D0062/008/01	Bern2, LBAP-C	NA
<i>Dendrocopos major</i> (Great Spotted Woodpecker / Cnocell Fraith Fwyaf)	SJ2662	16/05/2020	Recorder name withheld (obsr1721153)	2		Rose Lane, Mynydd Isa, Wales	Stopped to feed on garden feeder	D0346/001/01	Bern2, LBAP-C	UA
<i>Diplotaxis tenuifolia</i> (Perennial Wall-rocket / Roced-y-Muriau Meinddail)	SJ2865	27/07/2015	Jonathan Shanklin			Buckley, Etna Woods	Car park mound	D1587/003/01	GBNNSIP, LBAP-C, LBAP-G, LI-49[LR], LI-50, LI-51[LS]	PC
<i>Dipsacus fullonum</i> (Wild Teasel / Llyisiau'r Cribau)	SJ27356433 (Supplied by Original Recorder (Checked))	2003	Anon			Buckley; Field Farm	Pond 9	D0026/029/01	LI-48[LR]	PC
<i>Dipsacus fullonum</i> (Wild Teasel / Llyisiau'r Cribau)	SJ276621 (Estimated (From Recorder's Map))	04/09/2013	Rhian Hughes			Padeswood Pasture (26SE02)		D0227/003/01	LI-48[LR]	PC
<i>Dipsacus fullonum</i> (Wild Teasel / Llyisiau'r Cribau)	SJ2565	24/12/2016	Jonathan Shanklin			New Brighton		D1587/012/01	LI-48[LR]	PC
<i>Dipsacus fullonum</i> (Wild Teasel / Llyisiau'r Cribau)	SJ2463	15/04/2017	Jonathan D Shanklin			Mold		D1587/015/01	LI-48[LR]	PC

Species Name	Grid Reference	Date	Recorder(s)	Abundance	Record/Sample Type	Site Name	Notes	Dataset ID	Lists	V
<i>Dipsacus fullonum</i> (Wild Teasel / Llysiau'r Cribau)	SJ2865	27/07/2015	Jonathan Shanklin			Buckley, Etna Woods		D1587/003/01	LI-48[LR]	PC
<i>Egretta garzetta</i> (Little Egret / Crëyr Bach)	SJ26596181 (Selected from Interactive Map)	03/02/2015	Robin Sandham	1 Adult		Llong		D1117/001/01	BDir1, Bern2, CITES-A, LBAP- C, LBAP-G	PC
<i>Egretta garzetta</i> (Little Egret / Crëyr Bach)	SJ2464	6 records, between 24/01/2010 and 24/11/2019	Dr John Barnard; Mr Glenn Morris; Rhys Findlay- Robinson; David M Hytch; Glenn E Morris	1; 2		Mold East;Mold NW;Mold, NE	Birdtrack;; BirdTrack	D1297/027/01 , D1297/025/01	BDir1, Bern2, CITES-A, LBAP- C, LBAP-G	PC
<i>Egretta garzetta</i> (Little Egret / Crëyr Bach)	SJ2761	8 records, between 16/03/2009 and 25/03/2019	Mr G N Roberts; Glyn Neville Roberts	1		Padeswood;Pade swood, S	Birdtrack; Birdtrack. On Black Brook; BirdTrack	D1297/027/01 , D1297/025/01	BDir1, Bern2, CITES-A, LBAP- C, LBAP-G	PC
<i>Egretta garzetta</i> (Little Egret / Crëyr Bach)	SJ2562	10 records, between 02/04/2006 and 12/03/2019	Mr Ian Spence; Malcolm Down; Anne Brenchley; Ian M Spence; Kevin J Smith	2; 3; 1	Reported to recorder	SJ2562 Mold, Pentrehobin;Mold, Pentrehobin	Still there at 16.00; Birdtrack; BirdTrack; Survey: Observer data	D1297/027/01 , D1297/025/01 , D0062/008/01	BDir1, Bern2, CITES-A, LBAP- C, LBAP-G	PC, NA
<i>Egretta garzetta</i> (Little Egret / Crëyr Bach)	SJ2662	2 records, between 29/01/2015 and 09/03/2019	Dr Anne Brenchley; Anne Brenchley	1		SJ2662 Padeswood, Llong;Padeswood, Llong	BirdTrack	D1297/027/01 , D1297/025/01	BDir1, Bern2, CITES-A, LBAP- C, LBAP-G	PC
<i>Egretta garzetta</i> (Little Egret / Crëyr Bach)	SJ2561	2 records, between 21/03/2006 and 20/11/2018	Glyn Neville Roberts; Pam Pugh	1; 3	Reported to recorder	Mold, Leeswood Hall	Survey: Observer data	D1297/025/01 , D0062/008/01	BDir1, Bern2, CITES-A, LBAP- C, LBAP-G	PC, NA
<i>Egretta garzetta</i> (Little Egret / Crëyr Bach)	SJ2463	4 records, between 28/11/2010 and 16/02/2015	Anne Brenchley; Jane Hemming; Graham Berry; Ron Plummer	1; 5; 2	Reported to recorder	Mold, SE	Birdtrack. Seen feeding in fields. Activity: U; BirdTrack; Birds sitting in a tree and photographed. Survey: Observer data	D1297/025/01 , D0062/008/01	BDir1, Bern2, CITES-A, LBAP- C, LBAP-G	PC, NA
<i>Egretta garzetta</i> (Little Egret / Crëyr Bach)	SJ2462	2 records, between 19/02/2012 and 23/01/2016	Anne Brenchley; David M Hytch	1; 2		Mold, SSE	Birdtrack. Flying esatwards. Activity: F; BirdTrack	D1297/025/01	BDir1, Bern2, CITES-A, LBAP- C, LBAP-G	PC

Species Name	Grid Reference	Date	Recorder(s)	Abundance	Record/Sample Type	Site Name	Notes	Dataset ID	Lists	V
<i>Egretta garzetta</i> (Little Egret / Crëyr Bach)	SJ2661	12 records, between 04/01/2008 and 02/12/2021	Alex Humphreys-Jones; Anne Brenchley; Ian M Spence; Recorder Name withheld (obsr1153095); Alun Evans	1; 4; 2	Reported to recorder	Pontblyddyn, NW;Wrexham Road, Mold	BirdTrack; Birdtrack. Feeding in fields alongside ditch where birds have been previously sighted; Nr Tai Bowen Alyn Floodplain. Survey: Observer data; Survey: Observer data	D1297/025/01 , D0346/002/01 , D0062/008/01	BDir1, Bern2, CITES-A, LBAP-C, LBAP-G	PC, UA, NA
<i>Elymus caninus</i> (Bearded Couch / Marchwellt y Coed)	SJ27416516 (GPS Reading)	17/07/2015	Gail Quartly-Bishop; John Palmer; Martyn Stead; Emily Meilleur; Alastair Stevenson			Bwcle Common	BSBI Bramble weekend	D1274/004/01	LI-52[LS], LI-VP-52[LR]	NA
<i>Enallagma cyathigerum</i> (Common Blue Damselfly / Mursen Las Gyffredin)	SJ279649 (Estimated (Centroid of Site))	3 records, between 20/06/1988 and 23/07/2006	Whitehead, R.W.; Allan Brandon; R.W. Whitehead	6-20 Adult	Field record	Buckley;Buckley Angling Association 'Trap Pool'		D0158/003/01 , D1295/001/05	LBAP-S	PC, NA
<i>Enallagma cyathigerum</i> (Common Blue Damselfly / Mursen Las Gyffredin)	SJ276623 (Estimated (Centroid of Site))	3 records, all on 13/07/1987	Whitehead, R.W.; Rob W Whitehead; R.W. Whitehead	1 Adult; + Adult	Field record	Padeswood		D0158/003/01 , D1295/001/05	LBAP-S	PC, NA
<i>Enallagma cyathigerum</i> (Common Blue Damselfly / Mursen Las Gyffredin)	SJ287640 (Approximate)	27 records, between 04/07/2017 and 14/09/2021	Kate Wilson; Graham Davies; Paul Furnborough; Naomi Chapple-Parry	2 Adult Male; 4 Adult; 5 Adult; 3 Adult; 28 Adult; 12 Adult; 10 Adult; 19 Adult; 1 Adult Male; 1 Adult; 1 Adult Female; 5 Adult Male; 18 Adult; 8 Adult; 4	Live Sighting	Lane End	Above and around the ponds at Lane End; Many damselflies on all of the ponds, but only have photographic ID on this one; Lots of blue damselflies, but only one with photo id	D1531/001/01	LBAP-S	KC, PC

Species Name	Grid Reference	Date	Recorder(s)	Abundance	Record/Sample Type	Site Name	Notes	Dataset ID	Lists	V
<i>Enallagma cyathigerum</i> (Common Blue Damselfly / Mursen Las Gyffredin)	SJ2764	4 records, between 17/06/2012 and 06/06/2020	D. Shone; David Shone	4 Adult; + Adult	Field record	GBW Garden		D1295/001/05	LBAP-S	NA
<i>Enallagma cyathigerum</i> (Common Blue Damselfly / Mursen Las Gyffredin)	SJ27266182	3 records, all on 11/07/2005	Allan Brandon	6-20 Adult; 1 Ovipositing female; 4 Copulating Pair	Field record	Padeswood Golf Club ponds, Padeswood Golf Club: larger SW po		D1295/001/05	LBAP-S	NA
<i>Enallagma cyathigerum</i> (Common Blue Damselfly / Mursen Las Gyffredin)	SJ27326187	2 records, both on 11/07/2005	Allan Brandon	2-5 Adult; 1 Copulating Pair	Field record	Padeswood Golf Club ponds, Padeswood Golf Club: smaller circ		D1295/001/05	LBAP-S	NA
<i>Enallagma cyathigerum</i> (Common Blue Damselfly / Mursen Las Gyffredin)	SJ2762	01/06/2020	Julie Rogers	+ Adult		Station Lane Padeswood		D1295/001/05	LBAP-S	NA
<i>Enallagma cyathigerum</i> (Common Blue Damselfly / Mursen Las Gyffredin)	SJ2761	2 records, between 28/06/2020 and 11/07/2020	Jean Bennett	1 Adult		GBW Garden		D1295/001/05	LBAP-S	NA

Species Name	Grid Reference	Date	Recorder(s)	Abundance	Record/Sample Type	Site Name	Notes	Dataset ID	Lists	V
<i>Epipactis helleborine</i> (Broad-leaved Helleborine / Y Galdrist Lydanddail)	SJ27616470 (Supplied by Original Recorder (Unchecked))	28/06/1985	Denice Leach/Alun Rhys Jones/John Osley			Buckley Mountain	Marshy Grassland	D1239/016/01	LBAP-G, LI-48[LS], LI-49[LS], LI-52[LR], LI-VP-52[LS]	PC
<i>Epipactis helleborine</i> (Broad-leaved Helleborine / Y Galdrist Lydanddail)	SJ27426513	23/10/2021	Jonathan D Shanklin			Buckley, Lower Common SSSI	One plant at edge of meadow/copse	D1587/041/01	LBAP-G, LI-48[LS], LI-49[LS], LI-52[LR], LI-VP-52[LS]	PC
<i>Equisetum sylvaticum</i> (Wood Horsetail / Marchrawnnen y Coed)	SJ2764 (Estimated (Centroid of Site))	28/06/1973	Goronwy Wynne			Buckley; Lane End brickworks	wet heath	D0101/001/01	LI-49[LS], LI-52[LR], LI-VP-51[LS], LI-VP-52[LR]	PC
<i>Equisetum sylvaticum</i> (Wood Horsetail / Marchrawnnen y Coed)	SJ2865	2 records, between 2015 and 27/07/2015	Jonathan Shanklin; Shanklin, Jonathan D.			Buckley		D1587/003/01 , D1308/002/01	LI-49[LS], LI-52[LR], LI-VP-51[LS], LI-VP-52[LR]	PC, NA
<i>Equisetum telmateia</i> (Great Horsetail / Marchrawnnen Fawr)	SJ278649 (Estimated (Centroid of Site))	06/10/1999	Emily Meilleur			Buckley Mountain and the Trap	R (DAFOR). Broad habitat type: Grassland and Marsh	D0227/002/01	LI-48[LS]	PC
<i>Erodium moschatum</i> (Musk Stork's-bill / Pig-y-Crëyr Fwsg)	SJ28346464	2 records, between 2015 and 27/07/2015	Jonathan Shanklin; Shanklin, Jonathan D.			Buckley	Verge edge	D1587/003/01 , D1308/002/01	GBNNSIP, LBAP-A, LI-49[LS], LI-50[LR], LI-52[LR], LI-VP-50[LS], LI-VP-51[LS], LI-VP-52[LS]	PC, NA

Species Name	Grid Reference	Date	Recorder(s)	Abundance	Record/Sample Type	Site Name	Notes	Dataset ID	Lists	V
<i>Galium mollugo</i> <i>subsp. erectum</i> (Upright Hedge Bedstraw)	SJ2464	24/12/2016	Jonathan Shanklin			Leadmill	Possibly introduced on flood relief bank	D1587/012/01	LI-48[LS], LI- 52[LS]	PC
<i>Galium mollugo</i> <i>subsp. erectum</i> (Upright Hedge Bedstraw)	SJ276647	23/10/2021	Jonathan D Shanklin			Buckley, Middle Common SSSI		D1587/041/01	LI-48[LS], LI- 52[LS]	PC
<i>Gasterosteus</i> <i>aculeatus</i> (Three-spined Stickleback / Crothell Dri Phigyn)	SJ282644 (Supplied by Original Recorder (Checked))	15/06/1969	Gareth Howells			Buckley; Higher Common Pool		D0026/032/01	LBAP-C	NA
<i>Geranium</i> <i>pusillum</i> (Small-flowered Crane's-bill / Pig- yr-Aran Fân- Flodeuog)	SJ2463	10/02/2016	Jonathan Shanklin			Mold		D1587/005/01	LBAP-G, LI- 48[LR], LI-49[LS], LI-51[LS], LI- 52[LS], LI-VP- 52[LS]	PC
<i>Geranium</i> <i>sanguineum</i> (Bloody Crane's- bill / Pig-yr-Aran Ruddgoch)	SJ276622 (Estimated (Centroid of Site))	2 records, between 1999 and 23/06/1999	Emily Meilleur; Meilleur, Emily			Padeswood Pasture	R (DAFOR). Broad habitat type: Grassland and Marsh	D0227/002/01 , D1308/002/01	LI-48[LR], LI- 50[LR], LI-VP- 50[LS], LI-VP- 51[LS]	PC, NA
<i>Glyceria fluitans</i> x <i>notata</i> = <i>G. x</i> <i>pedicellata</i> (Hybrid Sweet- grass / Melyswellt Croesryw)	SJ273649 (Supplied by Original Recorder (Checked))	2 records, between 2002 and 27/06/2002	Nick Stewart; Stewart, Nick			SSSI: Buckley Claypits And Commons;SSSI: Buckley Claypits And Commons; Buckley Common; Buckley Common	Two ponds	D0026/030/01 , D1308/002/01	LBAP-G, LI- 48[LS], LI-49[LR], LI-50[LR], LI- 52[LR], LI-VP- 50[LS], LI-VP- 52[LS]	PC, NA

Species Name	Grid Reference	Date	Recorder(s)	Abundance	Record/Sample Type	Site Name	Notes	Dataset ID	Lists	V
<i>Glyceria notata</i> (Plicate Sweet-grass / Melyswellt Plygedig)	SJ282644	31/05/1976	Goronwy Wynne			Buckley	pond	D0101/001/01	LBAP-G, LI-48[LR], LI-49[LS], LI-VP-50[LNS]	PC
<i>Glyceria notata</i> (Plicate Sweet-grass / Melyswellt Plygedig)	SJ2865	27/07/2015	Jonathan Shanklin			Buckley, Etna Woods		D1587/003/01	LBAP-G, LI-48[LR], LI-49[LS], LI-VP-50[LNS]	PC
<i>Hygrocybe conica</i> (Blackening Waxcap / Cap Cwyr Duol)	SJ287640 (Approximate)	18/09/2018	Graham Davies	Fruiting		Lane End		D1531/001/01	LBAP-D, LBAP-G	KC
<i>Hygrocybe virginea</i> var. <i>virginea</i> (Snowy Waxcap / Cap Cwyr Claerwyn)	SJ287640 (Approximate)	31/10/2019	Kate Wilson	Fruiting		Lane End		D1531/001/01	LBAP-D, LBAP-G	PC
<i>Iris foetidissima</i> (Stinking Iris / Gellesgen Ddrewllyd)	SJ2565	24/12/2016	Jonathan Shanklin			New Brighton		D1587/012/01	LI-51[LS]	PC
<i>Iris foetidissima</i> (Stinking Iris / Gellesgen Ddrewllyd)	SJ2663	08/02/2017	Jonathan Shanklin			Buckley		D1587/014/01	LI-51[LS]	PC
<i>Ischnura elegans</i> (Blue-tailed Damselfly / Mursen Dinlas Gyffredin)	SJ279649 (Estimated Centroid of Site)	3 records, between 20/06/1988 and 23/07/2006	Whitehead, R W; Allan Brandon; R.W. Whitehead	6-20 Adult	Field record	Buckley;Buckley Angling Association 'Trap Pool'		D0158/003/01 , D1295/001/05	LBAP-S	PC, NA

Species Name	Grid Reference	Date	Recorder(s)	Abundance	Record/Sample Type	Site Name	Notes	Dataset ID	Lists	V
<i>Ischnura elegans</i> (Blue-tailed Damselfly / Mursen Dinlas Gyffredin)	SJ278623 (Estimated Centroid of Site)	2 records, both on 20/06/1988	Whitehead, R W; R.W. Whitehead	+ Adult	Field record	Padeswood		D0158/003/01 , D1295/001/05	LBAP-S	PC, NA
<i>Ischnura elegans</i> (Blue-tailed Damselfly / Mursen Dinlas Gyffredin)	SJ276623 (Estimated Centroid of Site)	3 records, all on 13/07/1987	Whitehead, R W; R.W. Whitehead; Rob W Whitehead	+ Adult; 2 Adult	Field record	Padeswood		D0158/003/01 , D1295/001/05	LBAP-S	PC, NA
<i>Ischnura elegans</i> (Blue-tailed Damselfly / Mursen Dinlas Gyffredin)	SJ287640 (Approximate)	4 records, between 13/07/2017 and 08/06/2021	Kate Wilson; Graham Davies; Paul Furnborough	1 Adult; 3 Adult	Live Sighting	Lane End		D1531/001/01	LBAP-S	KC, PC
<i>Ischnura elegans</i> (Blue-tailed Damselfly / Mursen Dinlas Gyffredin)	SJ265637	23/06/2015	Stuart Blundell	1 Adult; Male		Buckley	3.30pm In greenhouse	D1117/001/01	LBAP-S	KC
<i>Ischnura elegans</i> (Blue-tailed Damselfly / Mursen Dinlas Gyffredin)	SJ27266182	11/07/2005	Allan Brandon	6-20 Adult	Field record	Padeswood Golf Club ponds, Padeswood Golf Club: larger SW po		D1295/001/05	LBAP-S	NA
<i>Ischnura elegans</i> (Blue-tailed Damselfly / Mursen Dinlas Gyffredin)	SJ277620	11/07/2005	Allan Brandon	1 Adult	Field record	Padeswood Pool (fish pond)		D1295/001/05	LBAP-S	NA

Species Name	Grid Reference	Date	Recorder(s)	Abundance	Record/Sample Type	Site Name	Notes	Dataset ID	Lists	V
<i>Ischnura elegans</i> (Blue-tailed Damselfly / Mursen Dinlas Gyffredin)	SJ27326187	11/07/2005	Allan Brandon	2-5 Adult	Field record	Padeswood Golf Club ponds, Padeswood Golf Club: smaller circ		D1295/001/05	LBAP-S	NA
<i>Ischnura elegans</i> (Blue-tailed Damselfly / Mursen Dinlas Gyffredin)	SJ2762	3 records, between 01/06/2020 and 13/06/2020	Julie Rogers	+ Adult; 1 Adult		Station Lane Padeswood		D1295/001/05	LBAP-S	NA
<i>Ischnura elegans</i> (Blue-tailed Damselfly / Mursen Dinlas Gyffredin)	SJ2761	14/06/2020 to 20/06/2020	Jean Bennett	1 Adult		GBW Garden		D1295/001/05	LBAP-S	NA
<i>Jacobaea erucifolia</i> (Hoary Ragwort / Creulys Lwyd)	SJ272650	13/07/2013	Emily Meilleur & Recording Group			Buckley Common		D1274/001/01	LBAP-G, LI-48[LR], LI-49[LS], LI-52[LS], LI-VP-52[LS]	KC
<i>Jacobaea erucifolia</i> (Hoary Ragwort / Creulys Lwyd)	SJ269653	23/10/2021	Jonathan D Shanklin			Buckley, Lower Common SSSI		D1587/041/01	LBAP-G, LI-48[LR], LI-49[LS], LI-52[LS], LI-VP-52[LS]	PC
<i>Jacobaea erucifolia</i> (Hoary Ragwort / Creulys Lwyd)	SJ2764	23/10/2021	Jonathan D Shanklin			Buckley, Lower Common SSSI		D1587/041/01	LBAP-G, LI-48[LR], LI-49[LS], LI-52[LS], LI-VP-52[LS]	PC
<i>Jacobaea erucifolia</i> (Hoary Ragwort / Creulys Lwyd)	SJ2765	23/10/2021	Jonathan D Shanklin			Buckley, Lower Common SSSI		D1587/041/01	LBAP-G, LI-48[LR], LI-49[LS], LI-52[LS], LI-VP-52[LS]	PC

Species Name	Grid Reference	Date	Recorder(s)	Abundance	Record/Sample Type	Site Name	Notes	Dataset ID	Lists	V
<i>Juncus inflexus</i> (Hard Rush / Brwynen Galed)	SJ273650 (Supplied by Original Recorder (Checked); Estimated (Centroid of Site))	6 records, between 04/07/1985 and 06/10/1999	David Heaver; Emily Meilleur; Amanda Gall and David Harpley	Frequent/Occasional; Locally Abundant		SSSI: Buckley Claypits And Commons; The Willows Common; Common west of Buckley Mountain/ The Willows; The Willows	F (DAFOR). Broad habitat type: Grassland and Marsh; Marshy Grassland; Unimproved Basic Grassland; Unimproved Acid Grassland; Single Species Fen/Swamp	D0026/032/01 , D0227/002/01 , D1239/016/01	LI-48[LR]	PC
<i>Juncus inflexus</i> (Hard Rush / Brwynen Galed)	SJ27356433 (Supplied by Original Recorder (Checked))	2003	Anon			Buckley; Field Farm	Pond 9	D0026/029/01	LI-48[LR]	PC
<i>Juncus inflexus</i> (Hard Rush / Brwynen Galed)	SJ2464	2 records, between 14/04/2016 and 24/12/2016	Jonathan Shanklin; M.O.Stead			Leadmill		D1587/012/01 , D1704/002/01	LI-48[LR]	PC
<i>Juncus inflexus</i> (Hard Rush / Brwynen Galed)	SJ2863	08/02/2017	Jonathan Shanklin			Buckley		D1587/014/01	LI-48[LR]	PC
<i>Juncus inflexus</i> (Hard Rush / Brwynen Galed)	SJ2463	15/04/2017	Jonathan D Shanklin			Mold		D1587/015/01	LI-48[LR]	PC
<i>Juncus inflexus</i> (Hard Rush / Brwynen Galed)	SJ271649 (Estimated (From Recorder's Map))	24/07/1991	Dan Guest, Stuart Smith	2 DOMIN (Estimate)	Field record	Buckley Mountain		D0820/001/02	LI-48[LR]	NA
<i>Juncus inflexus</i> (Hard Rush / Brwynen Galed)	SJ275629 (Estimated (Centroid of Site))	09/06/1999	Emily Meilleur			Marleyfield Meadow and Copse	O (DAFOR). Broad habitat type: Grassland and Marsh	D0227/002/01	LI-48[LR]	PC
<i>Juncus inflexus</i> (Hard Rush / Brwynen Galed)	SJ256623 (Estimated (Centroid of Site))	03/05/2002	Greg Carson			Llong Meadow	O (DAFOR). Broad habitat type: Grassland and Marsh	D0227/002/01	LI-48[LR]	PC
<i>Juncus inflexus</i> (Hard Rush / Brwynen Galed)	SJ272650	13/07/2013	Emily Meilleur & Recording Group			Buckley Common		D1274/001/01	LI-48[LR]	KC

Species Name	Grid Reference	Date	Recorder(s)	Abundance	Record/Sample Type	Site Name	Notes	Dataset ID	Lists	V
<i>Juncus inflexus</i> (Hard Rush / Brwynen Galed)	SJ2735964996 (Supplied by Original Recorder)	12/08/2003 to 17/09/2003	Jan Wilkinson	Present		Pond BCC42		D1045/001/01	LI-48[LR]	NA
<i>Juncus inflexus</i> (Hard Rush / Brwynen Galed)	SJ2712165258 (Supplied by Original Recorder)	12/08/2003 to 17/09/2003	Jan Wilkinson	Present		Pond BCC40 - Alltami Road		D1045/001/01	LI-48[LR]	NA
<i>Juncus inflexus</i> (Hard Rush / Brwynen Galed)	SJ281628 (Estimated (Centroid of Site))	23/05/1985	Dawn Gray and Janice Butler	Frequent/Occasio nal		Bistre Farm Wood	Other Tall Herb	D1239/016/01	LI-48[LR]	PC
<i>Juncus inflexus</i> (Hard Rush / Brwynen Galed)	SJ278649 (Estimated (Centroid of Site))	3 records, all on 28/06/1985	Denice Leach/Alun Rhys Jones/John Osley	Rare; Frequent/Occasio nal; Abundant		Buckley Mountain	Marshy Grassland; Dry Heath/Grassland Mosaic; Single Species Fen/Swamp	D1239/016/01	LI-48[LR]	PC
<i>Juncus inflexus</i> (Hard Rush / Brwynen Galed)	SJ2865	27/07/2015	Jonathan Shanklin			Buckley, Etna Woods		D1587/003/01	LI-48[LR]	PC
<i>Juncus inflexus</i> (Hard Rush / Brwynen Galed)	SJ2765	2 records, both on 23/10/2021	Jonathan D Shanklin			Buckley, Middle Common;Buckley, Lower Common SSSI		D1587/041/01	LI-48[LR]	PC
<i>Kindbergia praelonga</i> (Common Feather-moss)	SJ270653 (Estimated (From Recorder's Map))	24/07/1991	Dan Guest, Stuart Smith	Q DOMIN (Estimate)	Field record	Buckley Mountain		D0820/001/02	LBAP-C	NA
<i>Kindbergia praelonga</i> (Common Feather-moss)	SJ271649 (Estimated (From Recorder's Map))	24/07/1991	Dan Guest, Stuart Smith	1 DOMIN (Estimate)	Field record	Buckley Mountain		D0820/001/02	LBAP-C	NA
<i>Kindbergia praelonga</i> (Common Feather-moss)	SJ277650 (Estimated (From Recorder's Map))	24/07/1991	Dan Guest, Stuart Smith	3 DOMIN (Estimate)	Field record	Buckley Mountain		D0820/001/02	LBAP-C	NA

Species Name	Grid Reference	Date	Recorder(s)	Abundance	Record/Sample Type	Site Name	Notes	Dataset ID	Lists	V
<i>Kindbergia praelonga</i> (Common Feather-moss)	SJ277648 (Estimated (From Recorder's Map))	24/07/1991	Dan Guest, Stuart Smith	2 DOMIN (Estimate)	Field record	Buckley Mountain		D0820/001/02	LBAP-C	NA
<i>Kindbergia praelonga</i> (Common Feather-moss)	SJ272651 (Estimated (From Recorder's Map))	23/08/1995	Dan Guest, Stuart Smith	3 DOMIN (Estimate)	Field record	Buckley Mountain		D0820/001/02	LBAP-C	NA
<i>Kindbergia praelonga</i> (Common Feather-moss)	SJ278631 (Estimated (From Recorder's Map))	23/05/1996	Dan Guest, Stuart Smith	3 DOMIN (Estimate)	Field record	Beech House Meadows		D0820/001/02	LBAP-C	NA
<i>Kindbergia praelonga</i> (Common Feather-moss)	SJ277631 (Estimated (From Recorder's Map))	23/05/1996	Dan Guest, Stuart Smith	3 DOMIN (Estimate)	Field record	Beech House Meadows		D0820/001/02	LBAP-C	NA
<i>Kindbergia praelonga</i> (Common Feather-moss)	SJ272649 (Estimated (From Recorder's Map))	24/07/1991	Anon	3 DOMIN (Estimate)	Field record	Buckley Mountain		D0820/001/02	LBAP-C	NA
<i>Lactuca serriola</i> (Prickly Lettuce / Letusen Bigog)	SJ2765	27/07/2015	Jonathan Shanklin			Buckley		D1587/003/01	GBNNSIP, LBAP-C, LI-51[LS]	PC
<i>Lactuca serriola</i> (Prickly Lettuce / Letusen Bigog)	SJ2865	27/07/2015	Jonathan Shanklin			Buckley		D1587/003/01	GBNNSIP, LBAP-C, LI-51[LS]	PC
<i>Lamiastrum galeobdolon</i> <i>subsp. montanum</i>	SJ2661	15/06/2019	Flintshire Recording Group			Lees Wood		D1587/029/01	LI-48[LS], LI-49[LS]	KC

Species Name	Grid Reference	Date	Recorder(s)	Abundance	Record/Sample Type	Site Name	Notes	Dataset ID	Lists	V
<i>Lathyrus nissolia</i> (Grass Vetchling / Ytbyesen Feinddail)	SJ276622 (Estimated (Centroid of Site))	2 records, between 1999 and 23/06/1999	Emily Meilleur; Meilleur, Emily			Padeswood Pasture	R (DAFOR). Broad habitat type: Grassland and Marsh	D0227/002/01 , D1308/002/01	LI-49[LR], LI- 50[LS], LI-VP- 51[LS]	PC, NA
<i>Lemna gibba</i> (Fat Duckweed / Llinad Crythog)	SJ2735964996 (Supplied by Original Recorder)	12/08/2003 to 17/09/2003	Jan Wilkinson	Present		Pond BCC42		D1045/001/01	LI-50[LR], LI- 51[LR], LI-52[LR], LI-VP-50[LS], LI- VP-52[LR]	NA
<i>Lemna trisulca</i> (Ivy-leaved Duckweed / Llinad Dail Eiddew)	SJ273649 (Supplied by Original Recorder (Checked))	24/06/2002 to 27/06/2002	Nick Stewart			SSSI: Buckley Claypits And Commons; Buckley Common	Two ponds	D0026/030/01	LBAP-G, LI- 49[LR]	PC
<i>Lemna trisulca</i> (Ivy-leaved Duckweed / Llinad Dail Eiddew)	SJ27356433 (Supplied by Original Recorder (Checked))	2003	Anon			Buckley; Field Farm	Pond 9	D0026/029/01	LBAP-G, LI- 49[LR]	PC
<i>Lemna trisulca</i> (Ivy-leaved Duckweed / Llinad Dail Eiddew)	SJ2661	15/06/2019	Flintshire Recording Group			Leeswood C		D1587/029/01	LBAP-G, LI- 49[LR]	KC
<i>Lemna trisulca</i> (Ivy-leaved Duckweed / Llinad Dail Eiddew)	SJ273650 (Estimated (Centroid of Site))	3 records, between 04/07/1985 and 06/10/1999	Emily Meilleur; Amanda Gall and David Harpley	Frequent/Occasio nal		The Willows Common; Commo n west of Buckley Mountain/ The Willows	R (DAFOR). Broad habitat type: Grassland and Marsh; Pond; Single Species Fen/Swamp	D0227/002/01 , D1239/016/01	LBAP-G, LI- 49[LR]	PC
<i>Lemna trisulca</i> (Ivy-leaved Duckweed / Llinad Dail Eiddew)	SJ2722165048 (GPS Reading)	12/08/2003 to 17/09/2003	Jan Wilkinson	Present		Pond BCC44 - Lower Common Middle		D1045/001/01	LBAP-G, LI- 49[LR]	NA
<i>Leskea polycarpa</i> (Many-fruited Leskea)	SJ2662	1950 to 1988	Hill, M.O.			-Withheld-	-Withheld-	D1075/001/06	LI-49[LR], LI- 52[LR]	NA

Species Name	Grid Reference	Date	Recorder(s)	Abundance	Record/Sample Type	Site Name	Notes	Dataset ID	Lists	V
<i>Lestes sponsa</i> (Emerald Damselfly / Mursen Werdd)	SJ278623 (Estimated (Centroid of Site))	2 records, both on 20/06/1988	Whitehead, R W; R.W. Whitehead	2-5 Adult	Field record	Padeswood		D0158/003/01 , D1295/001/05	LBAP-S, LI-50	PC, NA
<i>Lestes sponsa</i> (Emerald Damselfly / Mursen Werdd)	SJ276623 (Estimated (Centroid of Site))	3 records, all on 13/07/1987	Whitehead, R W; Rob W Whitehead; R.W. Whitehead	2 Adult; + Adult	Field record	Padeswood		D0158/003/01 , D1295/001/05	LBAP-S, LI-50	PC, NA
<i>Lestes sponsa</i> (Emerald Damselfly / Mursen Werdd)	SJ287640 (Approximate)	4 records, between 04/07/2017 and 24/07/2018	Kate Wilson; Graham Davies; Paul Furnborough	5 Adult; 1 Adult		Lane End	Above and around the ponds at Lane End; Series of 40 smallish ponds	D1531/001/01	LBAP-S, LI-50	PC, KC
<i>Libellula depressa</i> (Broad-bodied Chaser / Picellwr Praff)	SJ287640 (Approximate)	9 records, between 22/05/2018 and 15/06/2021	Kate Wilson	3 Adult; 2 Adult; 1 Adult; 6 Adult; 4 Adult	Live Sighting	Lane End	Over 3 different ponds at Lane end; Flying over two of the ponds; Over the ponds at lane end; Flying over various ponds on the reserve	D1531/001/01	LBAP-S	PC
<i>Libellula depressa</i> (Broad-bodied Chaser / Picellwr Praff)	SJ25616403	2 records, both in July 2004	P. Day; Paul Day	1 Adult; 1 Female	Field record	Mynydd Isa	Ovipositing in garden pond	D1295/001/05 , D0217/001/04	LBAP-S	NA
<i>Libellula depressa</i> (Broad-bodied Chaser / Picellwr Praff)	SJ256640	June 2005	Paul Day	1 Adult	Field record	Mynydd Isa garden pond		D1295/001/05	LBAP-S	NA
<i>Libellula depressa</i> (Broad-bodied Chaser / Picellwr Praff)	SJ25616404	2006	Paul Day	+ Adult	Field record	Mynydd Isa garden pond		D1295/001/05	LBAP-S	NA

Species Name	Grid Reference	Date	Recorder(s)	Abundance	Record/Sample Type	Site Name	Notes	Dataset ID	Lists	V
<i>Libellula depressa</i> (Broad-bodied Chaser / Picellwr Praff)	SJ2764	31/05/2020 to 06/06/2020	David Shone	1 Adult		GBW Garden		D1295/001/05	LBAP-S	NA
<i>Libellula quadrimaculata</i> (Four-spotted Chaser / Picellwr Pedwar Nod)	SJ287640 (Approximate)	3 records, between 06/06/2018 and 18/06/2019	Kate Wilson; Graham Davies	1 Adult; 6 Adult; 2 Copulating; 1 Adult Male		Lane End		D1531/001/01	LBAP-S	PC, KC
<i>Lysimachia nummularia</i> (Creeping-Jenny / Siani Lusg)	SJ2463	14/04/2016	M.O.Stead			Pentre		D1704/002/01	LBAP-G, LI-49[LS]	PC
<i>Lysimachia vulgaris</i> (Yellow Loosestrife / Trewyn)	SJ275620	2 records, between 1971 and September 1971	A G Spencer; A.G.Spencer			Caeau, Padeswood; Caeau Farm, Padeswood; Farm	edge of carr; Edge of carr	D0101/001/01 , D1308/001/01	LBAP-G, LI-48[LS], LI-49[LS], LI-51[LS], LI-VP-51[LS]	PC, NA
<i>Lysimachia vulgaris</i> (Yellow Loosestrife / Trewyn)	SJ27366477 (Estimated (From Recorder's Map))	2 records, both in 2003	Anon			Buckley; Buckley; Field Farm; Field Farm	Hedgerow 19	D0026/029/01 , D1308/002/01	LBAP-G, LI-48[LS], LI-49[LS], LI-51[LS], LI-VP-51[LS]	PC, NA
<i>Lysimachia vulgaris</i> (Yellow Loosestrife / Trewyn)	SJ27356470 (Estimated (From Recorder's Map))	2 records, both in 2003	Anon			Buckley; Buckley; Field Farm; Field Farm	Hedgerow 21	D0026/029/01 , D1308/002/01	LBAP-G, LI-48[LS], LI-49[LS], LI-51[LS], LI-VP-51[LS]	PC, NA

Species Name	Grid Reference	Date	Recorder(s)	Abundance	Record/Sample Type	Site Name	Notes	Dataset ID	Lists	V
<i>Lysimachia vulgaris</i> (Yellow Loosestrife / Trewyn)	SJ27216477 (Estimated (From Recorder's Map))	2 records, both in 2003	Anon			Buckley;Buckley; Field Farm; Field Farm	Hedgerow 4	D0026/029/01 , D1308/002/01	LBAP-G, LI-48[LS], LI-49[LS], LI-51[LS], LI-VP-51[LS]	PC, NA
<i>Lysimachia vulgaris</i> (Yellow Loosestrife / Trewyn)	SJ273650 (Supplied by Original Recorder (Checked);Estimated (Centroid of Site))	3 records, between 04/07/1985 and 05/07/1985	David Heaver; Amanda Gall and David Harpley	Rare		SSSI: Buckley Claypits And Commons;Comm on west of Buckley Mountain/The Willows; The Willows	Marshy Grassland; Dense Scrub	D0026/032/01 , D1239/016/01	LBAP-G, LI-48[LS], LI-49[LS], LI-51[LS], LI-VP-51[LS]	PC
<i>Lysimachia vulgaris</i> (Yellow Loosestrife / Trewyn)	SJ272650	2 records, between 2013 and 13/07/2013	Emily Meilleur & Recording Group; Meilleur, Emily; et al.			Buckley Common		D1274/001/01 , D1308/002/01	LBAP-G, LI-48[LS], LI-49[LS], LI-51[LS], LI-VP-51[LS]	KC, NA
<i>Lysimachia vulgaris</i> (Yellow Loosestrife / Trewyn)	SJ27416516 (GPS Reading)	2 records, between 2015 and 17/07/2015	Gail Quartly-Bishop; John Palmer; Martyn Stead; Emily Meilleur; Alastair Stevenson; Quartly-Bishop, Gail; Palmer, John; Stead, Martyn; Meilleur, Emily; Stevenson, Alastair			Bwcle Common	BSBI Bramble weekend	D1274/004/01 , D1308/002/01	LBAP-G, LI-48[LS], LI-49[LS], LI-51[LS], LI-VP-51[LS]	NA
<i>Matricaria chamomilla</i> (Scented Mayweed / Amranwen Bêr)	SJ283644 (Supplied by Original Recorder)	28/06/1973	Goronwy Wynne			Buckley; Common	Waste ground	D0101/001/01	GBNNSIP, LI-48[LS]	PC

Species Name	Grid Reference	Date	Recorder(s)	Abundance	Record/Sample Type	Site Name	Notes	Dataset ID	Lists	V
<i>Matricaria chamomilla</i> (Scented Mayweed / Amranwen Bêr)	SJ287641 (Selected from Interactive Map)	13/07/2017	Julia McLean			Knowle Hill/Lane End		D1117/001/01	GBNNSIP, LI-48[LS]	PC
<i>Melilotus altissimus</i> (Tall Melilot / Yr Wydro Dal)	SJ276625	28/07/1978	Goronwy Wynne			Buckley	lane near sewerage works	D0101/001/01	GBNNSIP, LBAP-G, LI-49[LR]	PC
<i>Mentha aquatica</i> (Water Mint / Mintys y Dwr)	SJ287640 (Approximate)	18/09/2018	Graham Davies	Flowering		Lane End		D1531/001/01	LBAP-A	PC
<i>Mentha aquatica</i> (Water Mint / Mintys y Dwr)	SJ2764	27/07/2015	Jonathan Shanklin			Buckley, Lower Common		D1587/003/01	LBAP-A	PC
<i>Mentha aquatica</i> (Water Mint / Mintys y Dwr)	SJ273650 (Estimated Centroid of Site)	2 records, between 04/07/1985 and 06/10/1999	Emily Meilleur; Amanda Gall and David Harpley	Rare		The Willows Common; Common west of Buckley Mountain/ The Willows	R (DAFOR). Broad habitat type: Grassland and Marsh; Marshy Grassland	D0227/002/01 , D1239/016/01	LBAP-A	PC
<i>Mentha aquatica</i> (Water Mint / Mintys y Dwr)	SJ2729364967 (Supplied by Original Recorder)	15/09/2003 to 16/09/2003	Jan Wilkinson	Present		Pond BCC41 - South Pond		D1045/001/01	LBAP-A	NA
<i>Mentha aquatica</i> (Water Mint / Mintys y Dwr)	SJ2865	27/07/2015	Jonathan Shanklin			Buckley		D1587/003/01	LBAP-A	PC
<i>Mentha aquatica</i> (Water Mint / Mintys y Dwr)	SJ259620	2 records, between 26/07/2013 and 21/08/2018	NRW Staff & Contractors	<0.1 Percentage Cover		Pont Terrig - Terrig		D1966/001/01	LBAP-A	NA

Species Name	Grid Reference	Date	Recorder(s)	Abundance	Record/Sample Type	Site Name	Notes	Dataset ID	Lists	V
<i>Mentha arvensis</i> x <i>aquatica</i> = <i>M. x</i> <i>verticillata</i> (Whorled Mint / Mintys Troellenog)	SJ275620	1971	A.G.Spencer			Caeau Farm, Padeswood	Small pond	D1308/001/01	LI-51[LS]	NA
<i>Mergus</i> <i>merganser</i> (Goosander / Hwyaden Ddanheddog)	SJ2864 (Approximate)	3 records, between 26/10/2020 and 17/11/2020	Mr Glyn Roberts; Dr Anne Brenchley	3; 13; 11		Knowl Hill;SJ2864 Buckley NE	females on higher common pool; Eleven juvenile/females on Buckley Common lake by Noreen Fisher.	D1297/040/01	BDir2.2, Bonn2, LBAP-C	PC
<i>Milium effusum</i> (Wood Millet / Miledwellt y Coed)	SJ2661	15/06/2019	Flintshire Recording Group			Lees Wood		D1587/029/01	LBAP-G, LI- 48[LS], LI-49[LS], LI-52[LR], LI-VP- 52[LR]	KC
<i>Milium effusum</i> (Wood Millet / Miledwellt y Coed)	SJ281628 (Estimated (Centroid of Site))	23/05/1985	Dawn Gray and Janice Butler	Frequent/Occasio nal		Bistre Farm Wood	Semi-natural Broadleaved Woodland	D1239/016/01	LBAP-G, LI- 48[LS], LI-49[LS], LI-52[LR], LI-VP- 52[LR]	PC
<i>Motacilla</i>	SJ2463	September 2008	Nicola Lewis, Rob Lewis, Sarah Maslen				Recorded as Mocilla spp / wagtail.	D0263/007/01	LBAP-T	PC
<i>Motacilla alba</i> (Pied/White Wagtail / Siglen Fraith/Wen)	SJ2563	24/01/2009 to 25/01/2009	Anon				Occurrence ID: NBN-GA000656- BGBW2009- 16440097- 106729334	D1852/002/01	Bern2, LBAP-C, LBAP-T	PC
<i>Motacilla alba</i> (Pied/White Wagtail / Siglen Fraith/Wen)	SJ2764	24/01/2009 to 25/01/2009	Anon				Occurrence ID: NBN-GA000656- BGBW2009- 16441298- 106729429	D1852/002/01	Bern2, LBAP-C, LBAP-T	PC
<i>Motacilla alba</i> (Pied/White Wagtail / Siglen Fraith/Wen)	SJ2664	24/01/2009 to 25/01/2009	Anon				Occurrence ID: NBN-GA000656- BGBW2009- 16440464- 106729701	D1852/002/01	Bern2, LBAP-C, LBAP-T	PC

Species Name	Grid Reference	Date	Recorder(s)	Abundance	Record/Sample Type	Site Name	Notes	Dataset ID	Lists	V
<i>Motacilla alba</i> (Pied/White Wagtail / Siglen Fraith/Wen)	SJ2463	24/01/2009 to 25/01/2009	Anon				Occurrence ID: NBN-GA000656-BGBW2009-16439505-106729603	D1852/002/01	Bern2, LBAP-C, LBAP-T	PC
<i>Motacilla alba</i> (Pied/White Wagtail / Siglen Fraith/Wen)	SJ287640 (Approximate)	60 records, between 02/12/2014 and 15/03/2022	Kate Wilson; Graham Davies; Martin Redhead; Nigel Douglas	3 Full-Grown; 1 Full-Grown; 4 Full-Grown; 2 Full-Grown; 5 Full-Grown; 1 Juvenile; 4 Full-Grown; 1 Adult; 3; 1	Live Sighting	Lane End	Winter bird count	D1531/001/01	Bern2, LBAP-C, LBAP-T	PC, UA
<i>Motacilla alba</i> (Pied/White Wagtail / Siglen Fraith/Wen)	SJ2763	24/01/2009 to 25/01/2009	Anon				Occurrence ID: NBN-GA000656-BGBW2009-16441205-106729502	D1852/002/01	Bern2, LBAP-C, LBAP-T	PC
<i>Motacilla alba</i> (Pied/White Wagtail / Siglen Fraith/Wen)	SJ265632 (Selected from Interactive Map)	5 records, between 14/02/2016 and 13/02/2017	Stuart Blundell	1 Adult; 2 Adult; 1 Adult Male		Buckley	12.10pm feeding adjacent to horse manure in field; 2.45pm feeding on insects around horse manure; 1.50pm Male and female feeding together in field; 3.45pm feeding in field; 11.15am Feeding in field.	D1117/001/01	Bern2, LBAP-C, LBAP-T	PC
<i>Motacilla alba yarrellii</i> (Pied Wagtail / Siglen Fraith)	SJ267656	17/07/2007	Apirak Lunla	1				D1117/001/01	Bern2, LBAP-T	PC
<i>Motacilla alba yarrellii</i> (Pied Wagtail / Siglen Fraith)	SJ2761 (Approximate)	6 records, between 09/06/2015 and 30/05/2020	Mr G N Roberts; Glyn Neville Roberts; Mr Glyn Roberts	2; 1		Padeswood; Padeswood, S	BirdTrack	D1297/027/01 , D1297/025/01 , D1297/040/01	Bern2, LBAP-T	PC
<i>Motacilla alba yarrellii</i> (Pied Wagtail / Siglen Fraith)	SJ2464	06/08/2016	Glenn E Morris	13		Mold, NE	Birdtrack. in front of Theatr Clwyd	D1297/025/01	Bern2, LBAP-T	PC

Species Name	Grid Reference	Date	Recorder(s)	Abundance	Record/Sample Type	Site Name	Notes	Dataset ID	Lists	V
<i>Motacilla alba yarrellii</i> (Pied Wagtail / Siglen Fraith)	SJ2463	6 records, between 25/12/2007 and 12/05/2016	Giles RM Pepler; Malcolm Down; Jim Hulse; Trevor G Payne	1	Reported to recorder	Mold, SE	BirdTrack; Activity: FL. Survey: Observer data; Tesco, s. Survey: Observer data; Survey: Observer data	D1297/025/01 , D0062/008/01	Bern2, LBAP-T	PC, NA
<i>Motacilla alba yarrellii</i> (Pied Wagtail / Siglen Fraith)	SJ2762	28/05/2009	Steven Davies	1		Padeswood	Birdtrack. Activity: H	D1297/025/01	Bern2, LBAP-T	PC
<i>Motacilla alba yarrellii</i> (Pied Wagtail / Siglen Fraith)	SJ2862	30/06/2012	Ian M Spence			Padeswood, E	BirdTrack. Activity: H	D1297/025/01	Bern2, LBAP-T	PC
<i>Motacilla alba yarrellii</i> (Pied Wagtail / Siglen Fraith)	SJ2661	02/12/2021	Recorder Name withheld (obsr1153095)	2		Wrexham Road, Mold		D0346/002/01	Bern2, LBAP-T	UA
<i>Motacilla alba yarrellii</i> (Pied Wagtail / Siglen Fraith)	SJ2863	16/05/2004	Glyn Neville Roberts	1	Reported to recorder	Buckley, SE	BBS. Survey: Observer data	D0062/008/01	Bern2, LBAP-T	NA
<i>Motacilla alba yarrellii</i> (Pied Wagtail / Siglen Fraith)	SJ2763	31/03/2008	Jim Hulse	1	Reported to recorder	Buckley, Nant Mawr	Tabernacle St. Survey: Observer data	D0062/008/01	Bern2, LBAP-T	NA
<i>Motacilla alba yarrellii</i> (Pied Wagtail / Siglen Fraith)	SJ2864	27/06/2017	Martin G Williams	2	Reported to recorder	Buckley, NE	Survey: Observer data	D0062/008/01	Bern2, LBAP-T	NA

Species Name	Grid Reference	Date	Recorder(s)	Abundance	Record/Sample Type	Site Name	Notes	Dataset ID	Lists	V
<i>Mustela nivalis</i> (Weasel / Bronwen)	SJ263632 (Selected from Interactive Map)	23/02/2016	Stuart Blundell	1 Adult		Buckley	11.15am Ran across field entrance under the length of the galvanised gate (along hedgerow line)	D1117/001/01	Bern3, LBAP-A, LBAP-C, LBAP-F	PC
<i>Mustela nivalis</i> (Weasel / Bronwen)	SJ27786296 (Estimated Centroid of Site)	30/12/2015	Daniel Rose	1 Full-Grown		Padeswood Road	Ran across road at 9am	D1117/001/01	Bern3, LBAP-A, LBAP-C, LBAP-F	PC
<i>Myriophyllum spicatum</i> (Spiked Water-milfoil / Myrddail Twysog)	SJ278649 (Supplied by Original Recorder (Checked))	3 records, between 1998 and 27/06/2002	Nick Stewart; Stewart, N.F.; Stewart, Nick			Buckley;Buckley Mountain, E of;Buckley; Pool East of Buckley Mountain; Pool East of Buckley Mountain	Old clay workings	D0026/030/01 , D1308/002/01	LI-48[LR], LI-50[LR], LI-VP-50[LS], LI-VP-51[LS]	PC, NA
<i>Myriophyllum spicatum</i> (Spiked Water-milfoil / Myrddail Twysog)	SJ2729364967 (Supplied by Original Recorder)	2 records, between 2003 and 16/09/2003	Jan Wilkinson; Wilkinson, Jan	Present		Pond BCC41 - South Pond		D1045/001/01 , D1308/002/01	LI-48[LR], LI-50[LR], LI-VP-50[LS], LI-VP-51[LS]	NA
<i>Neomys fodiens</i> (Water Shrew / Llyg y Dwr)	SJ2865 (Selected from Interactive Map)	27/06/2013	Amy Green; Elizabeth Webster; Amanda Davies; Matthew Ellis	2	Dead	Brookhill ponds	Found dead in 2 bottle traps set out for newt surveys.	D1117/001/01	Bern3, LBAP-A, LBAP-C, LBAP-F, LBAP-G	PC
<i>Nuphar lutea</i> (Yellow Water-lily / Lili'r-Dwr Felen)	SJ278649 (Supplied by Original Recorder (Checked))	6 records, between 1998 and 27/06/2002	Nick F Stewart; Nick Stewart; Stewart, N.F.; Stewart, Nick; Stewart, Nick F.			Buckley;Buckley Mountain;Buckley; Pool East of Buckley Mountain;Buckley Mountain, E of; Pool East of Buckley Mountain	Quarry lake east of Mountain; Old clay workings	D0101/001/01 , D0026/030/01 , D1308/002/01	LI-49[LR], LI-VP-51[LS]	PC, NA
<i>Nuphar lutea</i> (Yellow Water-lily / Lili'r-Dwr Felen)	SJ2764	2 records, between 2015 and 27/07/2015	Jonathan Shanklin; Shanklin, Jonathan D.			Buckley, Middle Common	In lake	D1587/003/01 , D1308/002/01	LI-49[LR], LI-VP-51[LS]	PC, NA
<i>Nymphaea alba</i> (White Water-lily / Alaw)	SJ27396496 (Estimated (From Recorder's Map))	2 records, both in 2003	Anon			Buckley;Buckley; Field Farm; Field Farm	Pond 2	D0026/029/01 , D1308/002/01	LBAP-G, LI-49[LS], LI-VP-51[LS]	PC, NA

Species Name	Grid Reference	Date	Recorder(s)	Abundance	Record/Sample Type	Site Name	Notes	Dataset ID	Lists	V
<i>Nymphaea alba</i> (White Water-lily / Alaw)	SJ278649	1998	Stewart, N.F.			Buckley Mountain, E of		D1308/002/01	LBAP-G, LI-49[LS], LI-VP-51[LS]	NA
<i>Orthetrum cancellatum</i> (Black-tailed Skimmer / Picellwr Tinddu)	SJ287640 (Approximate)	14 records, between 13/07/2017 and 11/08/2020	Kate Wilson; Graham Davies; Paul Furnborough	3 Adult; 1 Adult; 6 Adult; 7 Adult; 1 Adult Male; 1 Adult Female; 2 Adult; 2 Copulating		Lane End	Flying over various ponds on the reserve	D1531/001/01	LBAP-S	PC, KC
<i>Parus major</i> (Great Tit / Titw Mawr)	SJ273646 (Estimated Centroid of Site))	2003	Anon			Buckley; Field Farm	Breeding confirmed	D0026/029/01	Bern2, LBAP-C	NA
<i>Parus major</i> (Great Tit / Titw Mawr)	SJ266632 (Selected from Interactive Map)	15/05/2012	Stuart Blundell	2		Well Street, Buckley	3.00pm Pair taking food into crack in trunk of a 'blasted' ash tree, facing NE. Have been doing so for a week now	D1117/001/01	Bern2, LBAP-C	PC
<i>Parus major</i> (Great Tit / Titw Mawr)	SJ2464	4 records, between 24/01/2009 and 21/11/2019	Anon; Mr G E Morris; Mr Glenn Morris; Glenn E Morris	6; 1; 2		Mold NW;Mold, NE	Occurrence ID: NBN-GA000656-BGBW2009-16439617-106429783; BTO Breeding Status: S; BirdTrack	D1852/002/01 , D1297/020/01 , D1297/027/01 , D1297/025/01	Bern2, LBAP-C	PC
<i>Parus major</i> (Great Tit / Titw Mawr)	SJ2761 (Approximate)	33 records, between 24/01/2009 and 30/05/2020	Anon; Mr G N Roberts; Dr Anne Brenchley; Glyn Neville Roberts; Steven Davies; Mr Glyn Roberts	3; 6; 7; 4; 1; 5; 8; 13		Padeswood;SJ27 61 Padeswood south;Padeswood, S	Occurrence ID: NBN-GA000656-BGBW2009-16441085-106429945; Possible breeding; Breeding status: H; BirdTrack; Birdtrack. Activity: H; BirdTrack. Activity: P	D1852/002/01 , D1297/027/01 , D1297/025/01 , D1297/040/01	Bern2, LBAP-C	PC
<i>Parus major</i> (Great Tit / Titw Mawr)	SJ2763	2 records, between 24/01/2009 and 27/04/2011	Anon; Malcolm Down	3	Reported to recorder	Buckley, Nant Mawr	Occurrence ID: NBN-GA000656-BGBW2009-16441026-106430031; Activity: ON. Survey: Observer data	D1852/002/01 , D0062/008/01	Bern2, LBAP-C	PC, NA

Species Name	Grid Reference	Date	Recorder(s)	Abundance	Record/Sample Type	Site Name	Notes	Dataset ID	Lists	V
<i>Parus major</i> (Great Tit / Titw Mawr)	SJ2864	11 records, between 26/09/2007 and 12/05/2015	Anon; Deborah Sainsbury; Trevor G Payne; Jim Hulse	2; 1; 3; 5	Reported to recorder	Buckley, NE	Occurrence ID: NBN-GA000656- BGBW2009- 16441720- 106429388; Birdtrack; Birdtrack. Activity: S; Birdtrack.. Activity: S; BirdTrack; BirdTrack. Activity: S; Survey; Observer data	D1852/002/01 , D1297/025/01 , D0062/008/01	Bern2, LBAP-C	PC, NA
<i>Parus major</i> (Great Tit / Titw Mawr)	SJ2765	24/01/2009 to 25/01/2009	Anon				Occurrence ID: NBN-GA000656- BGBW2009- 16441152- 106429267	D1852/002/01	Bern2, LBAP-C	PC
<i>Parus major</i> (Great Tit / Titw Mawr)	SJ2662	2 records, between 24/01/2009 and 22/03/2014	Anon; Jim Hulse	2+	Reported to recorder	Padeswood, Llong	Occurrence ID: NBN-GA000656- BGBW2009- 16440510- 106429577; Activity: S; Survey: Observer data	D1852/002/01 , D0062/008/01	Bern2, LBAP-C	PC, NA
<i>Parus major</i> (Great Tit / Titw Mawr)	SJ287640 (Approximate)	13 records, between 20/02/2018 and 05/04/2022	Kate Wilson	1 Full-Grown; 2 Full-Grown; 2; 1		Lane End		D1531/001/01	Bern2, LBAP-C	PC, UA
<i>Parus major</i> (Great Tit / Titw Mawr)	SJ2664	2 records, between 24/01/2009 and 31/03/2009	Anon; Jim Hulse	2	Reported to recorder	Mynydd Isa, E	Occurrence ID: NBN-GA000656- BGBW2009- 16440464- 106430050; Survey: Observer data	D1852/002/01 , D0062/008/01	Bern2, LBAP-C	PC, NA
<i>Parus major</i> (Great Tit / Titw Mawr)	SJ2863	3 records, between 13/04/2004 and 25/01/2009	Anon; Glyn Neville Roberts	1; 3	Reported to recorder	Buckley, SE	Occurrence ID: NBN-GA000656- BGBW2009- 16441582- 106429968; BBS. Survey: Observer data	D1852/002/01 , D0062/008/01	Bern2, LBAP-C	PC, NA
<i>Parus major</i> (Great Tit / Titw Mawr)	SJ2563	24/01/2009 to 25/01/2009	Anon				Occurrence ID: NBN-GA000656- BGBW2009- 16440008- 106429547	D1852/002/01	Bern2, LBAP-C	PC
<i>Parus major</i> (Great Tit / Titw Mawr)	SJ2865	24/01/2009 to 25/01/2009	Anon				Occurrence ID: NBN-GA000656- BGBW2009- 16441525- 106429286	D1852/002/01	Bern2, LBAP-C	PC

Species Name	Grid Reference	Date	Recorder(s)	Abundance	Record/Sample Type	Site Name	Notes	Dataset ID	Lists	V
<i>Parus major</i> (Great Tit / Titw Mawr)	SJ2463	4 records, between 24/01/2009 and 12/05/2016	Anon; Malcolm Down; Giles RM Pepler	1	Reported to recorder	Mold, SE	Occurrence ID: NBN-GA000656- BGBW2009- 16439359- 106429397; Activity: FL. Survey: Observer data; Activity: ON. Survey: Observer data; BirdTrack	D1852/002/01 , D0062/008/01 , D1297/025/01	Bern2, LBAP-C	PC, NA
<i>Parus major</i> (Great Tit / Titw Mawr)	SJ2564	2 records, between 24/01/2009 and 03/06/2014	Anon; David M Hytch	5		Mold, Mynydd Isa	Occurrence ID: NBN-GA000656- BGBW2009- 16440152- 106429407; BirdTrack	D1852/002/01 , D1297/025/01	Bern2, LBAP-C	PC
<i>Parus major</i> (Great Tit / Titw Mawr)	SJ2663	24/01/2009 to 25/01/2009	Anon				Occurrence ID: NBN-GA000656- BGBW2009- 16440368- 106429915	D1852/002/01	Bern2, LBAP-C	PC
<i>Parus major</i> (Great Tit / Titw Mawr)	SJ2764 (Approximate)	5 records, between 02/04/2008 and 04/04/2020	Anon; Des Cave; Jim Hulse; Andrew Wallbank; Ms Christine Winner	3; 1	Reported to recorder	Buckley	Occurrence ID: NBN-GA000656- BGBW2009- 16440909- 106429956; BirdTrack; Wentworth Close. Survey: Observer data; Survey: Observer data	D1852/002/01 , D1297/025/01 , D0062/008/01 , D1297/040/01	Bern2, LBAP-C	PC, NA
<i>Parus major</i> (Great Tit / Titw Mawr)	SJ2565	2 records, between 24/01/2009 and 23/04/2009	Anon; Jim Hulse	1	Reported to recorder	Mold, New Brighton	Occurrence ID: NBN-GA000656- BGBW2009- 16439954- 106429725; Survey: Observer data	D1852/002/01 , D0062/008/01	Bern2, LBAP-C	PC, NA
<i>Parus major</i> (Great Tit / Titw Mawr)	SJ273650 (Estimated (Centroid of Site))	06/10/1999	Emily Meilleur			The Willows Common	Broad habitat type: Grassland and Marsh	D0227/002/01	Bern2, LBAP-C	PC
<i>Parus major</i> (Great Tit / Titw Mawr)	SJ281628 (Estimated (Centroid of Site))	23/05/1985	Dawn Gray and Janice Butler		Live Sighting	Bistre Farm Wood		D1239/016/01	Bern2, LBAP-C	PC
<i>Parus major</i> (Great Tit / Titw Mawr)	SJ2665	02/04/2011	Deborah Sainsbury	1		Alltami	BirdTrack	D1297/025/01	Bern2, LBAP-C	PC

Species Name	Grid Reference	Date	Recorder(s)	Abundance	Record/Sample Type	Site Name	Notes	Dataset ID	Lists	V
<i>Pedicularis palustris</i> (Marsh Lousewort / Melog y Waun)	SJ273650 (Supplied by Original Recorder (Checked); Estimated (Centroid of Site))	3 records, between 04/07/1985 and 05/07/1985	David Heaver; Amanda Gall and David Harpley	Rare		SSSI: Buckley Claypits And Commons; Comm on west of Buckley Mountain/ The Willows; The Willows	Marshy Grassland; Unimproved Acid Grassland	D0026/032/01 , D1239/016/01	LI-50[LS], LI-51[LR], LI-VP-51[LR]	PC
<i>Pedicularis palustris</i> (Marsh Lousewort / Melog y Waun)	SJ27246509	2 records, between 2015 and 27/07/2015	Jonathan Shanklin; Shanklin, Jonathan D.			Buckley, Lower Common		D1587/003/01 , D1308/002/01	LI-50[LS], LI-51[LR], LI-VP-51[LR]	PC, NA
<i>Perca fluviatilis</i> (Perch / Draenogyn Dwr Croyw)	SJ27356433 (Supplied by Original Recorder (Checked))	2003	Anon			Buckley; Field Farm	Pond 9	D0026/029/01	LBAP-C	NA
<i>Persicaria lapathifolia</i> (Pale Persicaria / Canwraidd y Dom)	SJ2764	27/07/2015	Jonathan Shanklin			Buckley		D1587/003/01	LI-48[LS]	PC
<i>Petasites hybridus</i> (Butterbur / Alan Mawr)	SJ2464	2 records, between 14/04/2016 and 24/12/2016	Jonathan Shanklin; M.O.Stead			Leadmill		D1587/012/01 , D1704/002/01	LI-48[LS], LI-50[LR]	PC
<i>Petasites hybridus</i> (Butterbur / Alan Mawr)	SJ2462	15/04/2017	Jonathan D Shanklin			Mold		D1587/015/01	LI-48[LS], LI-50[LR]	PC
<i>Petasites hybridus</i> (Butterbur / Alan Mawr)	SJ2561	15/04/2017	Jonathan D Shanklin			Leeswood		D1587/015/01	LI-48[LS], LI-50[LR]	PC
<i>Petasites hybridus</i> (Butterbur / Alan Mawr)	SJ261619 (Estimated (Centroid of Site))	03/05/2002	Greg Carson			Leeswood Bridge	O (DAFOR). Broad habitat type: Woodland and Scrub	D0227/002/01	LI-48[LS], LI-50[LR]	PC

Species Name	Grid Reference	Date	Recorder(s)	Abundance	Record/Sample Type	Site Name	Notes	Dataset ID	Lists	V
<i>Petasites hybridus</i> (Butterbur / Alan Mawr)	SJ2662	20/04/2014	Jonathan Shanklin			Llong		D1587/002/01	LI-48[LS], LI-50[LR]	PC
<i>Petasites hybridus</i> (Butterbur / Alan Mawr)	SJ2665	23/10/2021	Jonathan D Shanklin			Alltami		D1587/041/01	LI-48[LS], LI-50[LR]	PC
<i>Phylloscopus collybita</i> (Chiffchaff / Siff-Siaff)	SJ273646 <i>(Estimated Centroid of Site)</i>	2003	Anon			Buckley; Field Farm	Breeding confirmed	D0026/029/01	LBAP-C	NA
<i>Phylloscopus collybita</i> (Chiffchaff / Siff-Siaff)	SJ265631 <i>(Selected from Interactive Map)</i>	3 records, between 05/04/2012 and 30/01/2017	Stuart Blundell	1 Adult		Well Street, Buckley;Buckley	2.30pm Calling from tree alongside small stream, at same time as Blackcap was singing; 11.30am singing in roadside bushes near the stream and then feeding - saw it catch and eat a bluebottle fly. First I've seen this year in this area.; 2.20pm In bush close to road near stream. Have to assume chiffchaff and not willow warbler as obviously not singing at this time of year.	D1117/001/01	LBAP-C	PC
<i>Phylloscopus collybita</i> (Chiffchaff / Siff-Siaff)	SJ266632 <i>(Selected from Interactive Map)</i>	07/04/2012	Stuart Blundell	1 Adult		Well Street, Buckley	1.20pm. Good close view of singing adult in roadside tree thru binocs.	D1117/001/01	LBAP-C	PC
<i>Phylloscopus collybita</i> (Chiffchaff / Siff-Siaff)	SJ263630	08/04/2012	Stuart Blundell	1 Adult		Rose Lane, Buckley	5.00pm Whilst watching Curlew also heard a Chiffchaff calling in the willow tree to the right of the Bridle Track	D1117/001/01	LBAP-C	PC

Species Name	Grid Reference	Date	Recorder(s)	Abundance	Record/Sample Type	Site Name	Notes	Dataset ID	Lists	V
<i>Phylloscopus collybita</i> (Chiffchaff / Siff-Siaff)	SJ265632 (Selected from Interactive Map)	23/05/2012	Stuart Blundell	1 Adult		Well Street, Buckley	11.55am. Singing in roadside ash tree	D1117/001/01	LBAP-C	PC
<i>Phylloscopus collybita</i> (Chiffchaff / Siff-Siaff)	SJ2663	24/01/2009 to 25/01/2009	Anon				Occurrence ID: NBN-GA000656-BGBW2009-16440460-106166132	D1852/002/01	LBAP-C	PC
<i>Phylloscopus collybita</i> (Chiffchaff / Siff-Siaff)	SJ287640 (Approximate)	13 records, between 18/04/2017 and 24/03/2022	Kate Wilson	1 Full-Grown; 2 Full-Grown; 1; 2; 5	Auditory record	Lane End		D1531/001/01	LBAP-C	PC, UA
<i>Phylloscopus collybita</i> (Chiffchaff / Siff-Siaff)	SJ264631 (Selected from Interactive Map)	3 records, between 11/04/2016 and 06/05/2016	Stuart Blundell	3 Adult; 1 Adult; 2 Adult		Buckley	4pm One bird chasing another along roadside hedge followed soon after by 3rd bird. Then singing.; 2.15pm Feeding low in hedgerow whilst another sang nearby; 10.00am 2 birds flying up from hedge and tree fighting near small thicket on corner of Rose Lane and track	D1117/001/01	LBAP-C	PC
<i>Phylloscopus collybita</i> (Chiffchaff / Siff-Siaff)	SJ2464 (Approximate)	7 records, between 23/04/2002 and 10/09/2016	Mr G E Morris; David M Hytch; Glenn E Morris; Mr David Prince	5; 2; 1		Mold NW;Mold, NE;River Alyn, Mold	BTO Breeding Status: S; BirdTrack	D1297/020/01 , D1297/025/01 , D1297/041/01	LBAP-C	PC
<i>Phylloscopus collybita</i> (Chiffchaff / Siff-Siaff)	SJ273650 (Estimated Centroid of Site)	06/10/1999	Emily Meilleur			The Willows Common	Broad habitat type: Grassland and Marsh	D0227/002/01	LBAP-C	PC

Species Name	Grid Reference	Date	Recorder(s)	Abundance	Record/Sample Type	Site Name	Notes	Dataset ID	Lists	V
<i>Phylloscopus collybita</i> (Chiffchaff / Siff-Siaff)	SJ261619 (Estimated (Centroid of Site))	03/05/2002	Greg Carson			Leeswood Bridge	Broad habitat type: Grassland and Marsh	D0227/002/01	LBAP-C	PC
<i>Phylloscopus collybita</i> (Chiffchaff / Siff-Siaff)	SJ2463	3 records, between September 2008 and 12/05/2016	Nicola Lewis, Rob Lewis, Sarah Maslen; Giles RM Pepler; Malcolm Down	3	Reported to recorder	Mold, SE	BirdTrack; Activity: T. Survey: Observer data	D0263/007/01 , D1297/025/01 , D0062/008/01	LBAP-C	PC, NA
<i>Phylloscopus collybita</i> (Chiffchaff / Siff-Siaff)	SJ281628 (Estimated (Centroid of Site))	23/05/1985	Dawn Gray and Janice Butler		Live Sighting	Bistre Farm Wood		D1239/016/01	LBAP-C	PC
<i>Phylloscopus collybita</i> (Chiffchaff / Siff-Siaff)	SJ2761 (Approximate)	29 records, between 21/03/2005 and 30/05/2020	Mr G N Roberts; Glyn Neville Roberts; Mr Glyn Roberts	7; 3; 2; 1; 4; 8; 6; 9		Padeswood; Padeswood, S	Birdtrack; Between: 11:00-11:00.; BirdTrack; BirdTrack. Activity: S; BirdTrack. Activity: B; Activity: S	D1297/027/01 , D1297/025/01 , D1297/040/01	LBAP-C	PC
<i>Phylloscopus collybita</i> (Chiffchaff / Siff-Siaff)	SJ2562	2 records, between 24/03/2005 and 12/03/2007	Malcolm Down	1		Mold, Pentrehobin	Birdtrack; Between: 14:00-14:00.	D1297/025/01	LBAP-C	PC
<i>Phylloscopus collybita</i> (Chiffchaff / Siff-Siaff)	SJ2762	28/05/2009	Steven Davies	1		Padeswood	Birdtrack. Activity: S	D1297/025/01	LBAP-C	PC
<i>Phylloscopus collybita</i> (Chiffchaff / Siff-Siaff)	SJ2862	30/06/2012	Ian M Spence			Padeswood, E	BirdTrack. Activity: S	D1297/025/01	LBAP-C	PC

Species Name	Grid Reference	Date	Recorder(s)	Abundance	Record/Sample Type	Site Name	Notes	Dataset ID	Lists	V
<i>Phylloscopus collybita</i> (Chiffchaff / Siff-Siaff)	SJ2665	22/04/2008	Ian M Spence	1	Reported to recorder	Alltami	Activity: S. Survey: Observer data	D0062/008/01	LBAP-C	NA
<i>Phylloscopus collybita</i> (Chiffchaff / Siff-Siaff)	SJ2662	22/03/2014	Jim Hulse	1	Reported to recorder	Padeswood, Llong	Activity: S. Survey: Observer data	D0062/008/01	LBAP-C	NA
<i>Phylloscopus collybita</i> (Chiffchaff / Siff-Siaff)	SJ2763	27/04/2011	Malcolm Down	3	Reported to recorder	Buckley, Nant Mawr	Activity: T. Survey: Observer data	D0062/008/01	LBAP-C	NA
<i>Phylloscopus collybita</i> (Chiffchaff / Siff-Siaff)	SJ2764	2 records, between 04/04/2013 and 19/04/2013	Glyn Neville Roberts	1; 4		Buckley	BirdTrack	D1297/025/01	LBAP-C	PC
<i>Phylloscopus collybita</i> (Chiffchaff / Siff-Siaff)	SJ2864 (Approximate)	7 records, between 22/03/2005 and 27/08/2021	Glyn Neville Roberts; Deborah Sainsbury; Trevor G Payne; Recorder Name withheld (obsr1153095); Dr Anne Brenchley	1; 2; 6; 5		Buckley, NE;3-9 Hawkesbury Road, Mold;SJ2864 Buckley NE	Between: 16:00-16:00.; Birdtrack; Birdtrack.: Activity: S; BirdTrack; BirdTrack. Activity: S	D1297/025/01 , D0346/002/01 , D1297/040/01	LBAP-C	PC, UA
<i>Phylloscopus collybita</i> (Chiffchaff / Siff-Siaff)	SJ257651 (Selected from Interactive Map)	01/05/2020	John Roberts	1		Northop Golf Course	Singing in leaf canopy	D1117/001/01	LBAP-C	PC
<i>Phylloscopus collybita</i> (Chiffchaff / Siff-Siaff)	SJ2863	2 records, between 13/04/2004 and 16/05/2004	Glyn Neville Roberts	1	Reported to recorder	Buckley, SE	BBS. Survey: Observer data	D0062/008/01	LBAP-C	NA

Species Name	Grid Reference	Date	Recorder(s)	Abundance	Record/Sample Type	Site Name	Notes	Dataset ID	Lists	V
<i>Phylloscopus collybita</i> (Chiffchaff / Siff-Siaff)	SJ2765 (Approximate)	14/05/2020	Mr Glyn Roberts	1		Buckley-Lower Common		D1297/040/01	LBAP-C	PC
<i>Polypodium interjectum</i> (Intermediate Polypody / Llawredynen Ganolig)	SJ2565	24/12/2016	Jonathan Shanklin			New Brighton		D1587/012/01	LI-51[LS]	PC
<i>Populus nigra</i> subsp. <i>betulifolia</i> (Black-poplar)	SJ2864	27/07/2015	Jonathan Shanklin			Buckley		D1587/003/01	GBNNSIP, LBAP-C, LBAP-D, LBAP-F, LBAP-S, LBAP-W, LI-48[LS], LI-50[LS], LI-52[LR], LI-VP-52[LR]	PC
<i>Populus tremula</i> (Aspen / Aethnen)	SJ273650 (Supplied by Original Recorder (Checked); Estimated (Centroid of Site))	4 records, between 04/07/1985 and 06/10/1999	David Heaver; Emily Meilleur; Amanda Gall and David Harpley	Rare; Frequent/Occasional		SSSI: Buckley Claypits And Commons; The Willows Common; Common west of Buckley Mountain/ The Willows; The Willows	R (DAFOR). Broad habitat type: Grassland and Marsh; Dense Scrub; Broadleaved Woodland	D0026/032/01 , D0227/002/01 , D1239/016/01	LI-52[LS], LI-VP-52[LS]	PC
<i>Populus tremula</i> (Aspen / Aethnen)	SJ278649 (Supplied by Original Recorder (Checked); Estimated (Centroid of Site))	3 records, between 28/06/1985 and 06/10/1999	Nigel Osley; Emily Meilleur; Denice Leach/Alun Rhys Jones/John Osley	Dominant		Buckley; Buckley Mountain and the Trap; Buckley Mountain; Mountain, Lake	R (DAFOR). Broad habitat type: Grassland and Marsh; Semi-natural Broadleaved Woodland	D0026/032/01 , D0227/002/01 , D1239/016/01	LI-52[LS], LI-VP-52[LS]	PC
<i>Populus tremula</i> (Aspen / Aethnen)	SJ2764	3 records, between 27/07/2015 and 23/10/2021	Jonathan Shanklin; Jonathan D Shanklin			Buckley; Buckley, Middle Common; Buckley, Lower Common SSSI		D1587/003/01 , D1587/041/01	LI-52[LS], LI-VP-52[LS]	PC
<i>Populus tremula</i> (Aspen / Aethnen)	SJ2565	24/12/2016	Jonathan Shanklin			New Brighton		D1587/012/01	LI-52[LS], LI-VP-52[LS]	PC

Species Name	Grid Reference	Date	Recorder(s)	Abundance	Record/Sample Type	Site Name	Notes	Dataset ID	Lists	V
<i>Populus tremula</i> (Aspen / Aethnen)	SJ2762	08/02/2017	Jonathan Shanklin			Padeswood		D1587/014/01	LI-52[LS], LI-VP-52[LS]	PC
<i>Populus tremula</i> (Aspen / Aethnen)	SJ275629 (Estimated (Centroid of Site))	3 records, all on 09/06/1999	Emily Meilleur			Marleyfield Meadow and Copse	Canopy R (DAFOR). Broad habitat type: Woodland and Scrub; Ground R (DAFOR). Broad habitat type: Woodland and Scrub; Shrub O (DAFOR). Broad habitat type: Woodland and Scrub	D0227/002/01	LI-52[LS], LI-VP-52[LS]	PC
<i>Populus tremula</i> (Aspen / Aethnen)	SJ272650	13/07/2013	Emily Meilleur & Recording Group			Buckley Common		D1274/001/01	LI-52[LS], LI-VP-52[LS]	KC
<i>Populus tremula</i> (Aspen / Aethnen)	SJ2864	01/11/2013	Jonathan Shanklin			Buckley, Etna Woods		D1587/001/01	LI-52[LS], LI-VP-52[LS]	PC
<i>Populus tremula</i> (Aspen / Aethnen)	SJ2765 (Selected from Interactive Map)	2 records, between 11/07/2014 and 23/10/2021	Emily Meilleur, Amanda Davies, Joe Phillips; Jonathan D Shanklin			Buckley Industrial Estate;Buckley, Lower Common SSSI		D1274/001/01 , D1587/041/01	LI-52[LS], LI-VP-52[LS]	KC, PC
<i>Populus tremula</i> (Aspen / Aethnen)	SJ281628 (Estimated (Centroid of Site))	23/05/1985	Dawn Gray and Janice Butler	Locally Dominant		Bistre Farm Wood	Semi-natural Broadleaved Woodland	D1239/016/01	LI-52[LS], LI-VP-52[LS]	PC
<i>Populus tremula</i> (Aspen / Aethnen)	SJ2665	23/10/2021	Jonathan D Shanklin			Alltami		D1587/041/01	LI-52[LS], LI-VP-52[LS]	PC
<i>Potamogeton bercholdii</i> (Small Pondweed / Dyfrilys Bach)	SJ259620	21/08/2018	NRW Staff & Contractors	0.1-1 Percentage Cover		Pont Terrig - Terrig		D1966/001/01	LBAP-G, LI-48[LS], LI-49[LS], LI-51[LS], LI-VP-51[LS]	NA
<i>Prunus padus</i> (Bird Cherry / Coeden Geirios yr Adar)	SJ2463	15/04/2017	Jonathan D Shanklin			Mold		D1587/015/01	LBAP-G, LI-49[LS]	PC

Species Name	Grid Reference	Date	Recorder(s)	Abundance	Record/Sample Type	Site Name	Notes	Dataset ID	Lists	V
<i>Prunus padus</i> (Bird Cherry / Coeden Geirios yr Adar)	SJ28066276 (Supplied by Original Recorder (Unchecked))	23/05/1985	Dawn Gray and Janice Butler			Bistre Farm Wood	Semi-natural Broadleaved Woodland	D1239/016/01	LBAP-G, LI- 49[LS]	PC
<i>Prunus padus</i> (Bird Cherry / Coeden Geirios yr Adar)	SJ281628 (Estimated (Centroid of Site))	23/05/1985	Dawn Gray and Janice Butler	Frequent/Occasio nal		Bistre Farm Wood	Semi-natural Broadleaved Woodland	D1239/016/01	LBAP-G, LI- 49[LS]	PC
<i>Prunus padus</i> (Bird Cherry / Coeden Geirios yr Adar)	SJ27416516 (GPS Reading)	17/07/2015	Gail Quartly- Bishop; John Palmer; Martyn Stead; Emily Meilleur; Alastair Stevenson			Bwcle Common	BSBI Bramble weekend	D1274/004/01	LBAP-G, LI- 49[LS]	NA
<i>Puccinellia distans</i> (Reflexed Saltmarsh-Grass / Gwellt-y-Morfa Atblygedig)	SJ269653	23/10/2021	Jonathan D Shanklin			Buckley, Lower Common SSSI		D1587/041/01	LBAP-C, LBAP-D, LBAP-G, LI- 48[LR], LI-49[LR], LI-51[LS], LI- 52[LR], LI-VP- 52[LR]	PC
<i>Puccinellia distans</i> (Reflexed Saltmarsh-Grass / Gwellt-y-Morfa Atblygedig)	SJ2764	23/10/2021	Jonathan D Shanklin			Buckley, Lower Common SSSI		D1587/041/01	LBAP-C, LBAP-D, LBAP-G, LI- 48[LR], LI-49[LR], LI-51[LS], LI- 52[LR], LI-VP- 52[LR]	PC
<i>Puccinellia distans</i> (Reflexed Saltmarsh-Grass / Gwellt-y-Morfa Atblygedig)	SJ2765	23/10/2021	Jonathan D Shanklin			Buckley, Lower Common SSSI	Flowering	D1587/041/01	LBAP-C, LBAP-D, LBAP-G, LI- 48[LR], LI-49[LR], LI-51[LS], LI- 52[LR], LI-VP- 52[LR]	PC

Species Name	Grid Reference	Date	Recorder(s)	Abundance	Record/Sample Type	Site Name	Notes	Dataset ID	Lists	V
<i>Pyrrhosoma nymphula</i> (Large Red Damselfly / Mursen Fawr Goch)	SJ277620 (Estimated Centroid of Site)	2 records, both on 29/06/1986	Merrit, R, Adams P; P.A. Adams	+ Adult	Field record	Pontblyddyn		D0158/003/01 , D1295/001/05	LBAP-S	PC, NA
<i>Pyrrhosoma nymphula</i> (Large Red Damselfly / Mursen Fawr Goch)	SJ278623 (Estimated Centroid of Site)	3 records, all on 20/06/1988	Whitehead, R W; R.W. Whitehead	1 Copulating Pair; 6-20 Adult	Field record	Padeswood		D0158/003/01 , D1295/001/05	LBAP-S	PC, NA
<i>Pyrrhosoma nymphula</i> (Large Red Damselfly / Mursen Fawr Goch)	SJ276623 (Estimated Centroid of Site)	3 records, all on 13/07/1987	Whitehead, R W; Rob W Whitehead; R.W. Whitehead	2 Adult; + Adult	Field record	Padeswood		D0158/003/01 , D1295/001/05	LBAP-S	PC, NA
<i>Pyrrhosoma nymphula</i> (Large Red Damselfly / Mursen Fawr Goch)	SJ287640 (Approximate)	30/04/2019	Graham Davies	1 Pre-flight Emergent Adult		Lane End	One of the 45 ponds at Lane end, looked newly emerged	D1531/001/01	LBAP-S	KC
<i>Pyrrhosoma nymphula</i> (Large Red Damselfly / Mursen Fawr Goch)	SJ247638 (Selected from Interactive Map)	20/05/2020	Graham Davies	1 Sub-adult		Mold, Leadmills		D1117/001/01	LBAP-S	KC

Species Name	Grid Reference	Date	Recorder(s)	Abundance	Record/Sample Type	Site Name	Notes	Dataset ID	Lists	V
<i>Pyrrhosoma nymphula</i> (Large Red Damselfly / Mursen Fawr Goch)	SJ25616404	2006	Paul Day	+ Adult	Field record	Mynydd Isa garden pond		D1295/001/05	LBAP-S	NA
<i>Pyrrhosoma nymphula</i> (Large Red Damselfly / Mursen Fawr Goch)	SJ2764	31/05/2020 to 06/06/2020	David Shone	1 Adult		GBW Garden		D1295/001/05	LBAP-S	NA
<i>Pyrrhosoma nymphula</i> (Large Red Damselfly / Mursen Fawr Goch)	SJ2762	2 records, between 01/06/2020 and 13/06/2020	Julie Rogers	+ Adult; 2 Adult		Station Lane Padeswood		D1295/001/05	LBAP-S	NA
<i>Rallus aquaticus</i> (Water Rail / Rhegen Ddwr)	SJ2761	14/01/2015	Glyn Neville Roberts	1		Padeswood, S	BirdTrack	D1297/025/01	BDir2.2, LBAP-C, LBAP-D, LBAP-F, LBAP-G	PC
<i>Ranunculus aquatilis</i> (Common Water-crowfoot / Crafanc-y-Frân y Dwr)	SJ273650	14/08/1996	Goronwy Wynne			Buckley; Lower Common	Muddy pond in heathland. Recorded as sens. stri.	D0101/001/01	LI-48[LR], LI-50[LS]	PC

Species Name	Grid Reference	Date	Recorder(s)	Abundance	Record/Sample Type	Site Name	Notes	Dataset ID	Lists	V
<i>Ranunculus baudotii</i> (Brackish Water-crowfoot / Crafan-y-Frân y Morfa)	SJ2762 (Estimated (Centroid of Site))	03/07/1973	Tom Edmondson			Padeswood	pond	D0101/001/01	LBAP-G, LI-48[LR], LI-49[LR], LI-51[LS], LI-52[LS], LI-VP-50[LR], LI-VP-51[LR], LI-VP-52[LS]	PC
<i>Ranunculus circinatus</i> (Fan-leaved Water-crowfoot / Crafan-y-Frân Wyntyllog)	SJ278649 (Supplied by Original Recorder (Checked))	3 records, between 1998 and 27/06/2002	Nick Stewart; Stewart, Nick; Stewart, N.F.			Buckley;Buckley; Pool East of Buckley Mountain;Buckley Mountain, E of; Pool East of Buckley Mountain	Old clay workings	D0026/030/01 , D1308/002/01	LI-51[LR], LI-52[LS], LI-VP-51[LR], LI-VP-52[LS]	PC, NA
<i>Ranunculus fluitans</i> (River Water-crowfoot / Crafan-y-Frân yr Afon)	SJ2762	2 records, between 1963 and 19/05/1963	K A Davies; K.A.Davies			Padeswood		D0101/001/01 , D1308/001/01	LBAP-C, LI-50[LS], LI-51[LS], LI-52[LR], LI-VP-50[LS], LI-VP-51[LR], LI-VP-52[LR]	PC, NA
<i>Ranunculus lingua</i> (Greater Spearwort / Llafnlys Mawr)	SJ279649	5 records, between 1996 and 14/08/1996	Joseph Phillips; J.Phillips; Phillips, Joseph; Phillips, J.			Buckley;Trap Pool, Middle Common, Buckley;Buckley; Trap pool Middle Common; Trap pool Middle Common	pond, muddy edge; Muddy pond	D0101/001/01 , D1308/001/01 , D1308/002/01	LI-48[LR], LI-50[LS], LI-51[LR], LI-VP-50[LS], LI-VP-51[LS]	PC, NA
<i>Ranunculus lingua</i> (Greater Spearwort / Llafnlys Mawr)	SJ287640 (Approximate)	2 records, between 2018 and 12/06/2018	Graham Davies; Davies, Graham	Flowering		Lane End		D1531/001/01 , D1308/002/01	LI-48[LR], LI-50[LS], LI-51[LR], LI-VP-50[LS], LI-VP-51[LS]	PC, NA
<i>Ranunculus lingua</i> (Greater Spearwort / Llafnlys Mawr)	SJ2729364967 (Supplied by Original Recorder)	2 records, between 2003 and 16/09/2003	Jan Wilkinson; Wilkinson, Jan	Present		Pond BCC41 - South Pond	Introduced	D1045/001/01 , D1308/002/01	LI-48[LR], LI-50[LS], LI-51[LR], LI-VP-50[LS], LI-VP-51[LS]	NA

Species Name	Grid Reference	Date	Recorder(s)	Abundance	Record/Sample Type	Site Name	Notes	Dataset ID	Lists	V
<i>Ranunculus peltatus</i> (Pond Water-crowfoot / Crafan-y-Frân y Llyn)	SJ273649 (Estimated Centroid of Site)	05/07/1985	David Heaver			SSSI: Buckley Claypits And Commons; The Willows, Ponds		D0026/032/01	LBAP-G, LI-48[LS], LI-49[LS], LI-50[LS], LI-51[LS], LI-52[LS], LI-VP-51[LS]	PC
<i>Ranunculus peltatus</i> (Pond Water-crowfoot / Crafan-y-Frân y Llyn)	SJ282644	1976	G.Wynne			Buckley	Field pond	D1308/001/01	LBAP-G, LI-48[LS], LI-49[LS], LI-50[LS], LI-51[LS], LI-52[LS], LI-VP-51[LS]	NA
<i>Ranunculus penicillatus</i> (Stream Water-crowfoot / Crafan-y-Frân y Nant)	SJ275621	1978	G.Wynne			Padeswood Golfcourse	Small stream	D1308/001/01	LBAP-C, LI-48[LR], LI-50[LR], LI-51[LS], LI-VP-51[LS], LI-VP-52	NA
<i>Ranunculus penicillatus</i> (Stream Water-crowfoot / Crafan-y-Frân y Nant)	SJ2662	2 records, between 2014 and 20/04/2014	Jonathan Shanklin; Jonathan D.			Llong	Seen from bridge over Afon Alun. Not possible to distinguish between <i>R. fluitans</i> and <i>R. penicillatus</i> , but MapMate doesn't allow agg.; Seen from bridge over Afon Alun. Not possible to distinguish between <i>R. fluitans</i> and <i>R. penicillatus</i> , but MapMate doesn't allow agg.	D1587/002/01 , D1308/002/01	LBAP-C, LI-48[LR], LI-50[LR], LI-51[LS], LI-VP-51[LS], LI-VP-52	PC, NA

Species Name	Grid Reference	Date	Recorder(s)	Abundance	Record/Sample Type	Site Name	Notes	Dataset ID	Lists	V
<i>Ranunculus sceleratus</i> (Celery-leaved Buttercup / Crafanc yr Eryr)	SJ282644	June 1973	Goronwy Wynne			Buckley; Common	pond margin	D0101/001/01	LI-48[LS]	PC
<i>Reseda luteola</i> (Weld / Melengu)	SJ2863	08/02/2017	Jonathan Shanklin			Buckley		D1587/014/01	GBNNSIP, LI-48[LS]	PC
<i>Reseda luteola</i> (Weld / Melengu)	SJ2463	15/04/2017	Jonathan D Shanklin			Mold		D1587/015/01	GBNNSIP, LI-48[LS]	PC
<i>Reseda luteola</i> (Weld / Melengu)	SJ2865	27/07/2015	Jonathan Shanklin			Buckley		D1587/003/01	GBNNSIP, LI-48[LS]	PC
<i>Reseda luteola</i> (Weld / Melengu)	SJ2464	14/04/2016	M.O.Stead			Leadmill		D1704/002/01	GBNNSIP, LI-48[LS]	PC
<i>Rhinanthus minor</i> (Yellow-rattle / Cribell Felen)	SJ273650 <i>(Supplied by Original Recorder (Checked); Estimated (Centroid of Site))</i>	2 records, between 04/07/1985 and 05/07/1985	David Heaver; Amanda Gall and David Harpley	Frequent/Occasional		SSSI: Buckley Claypits And Commons; Common west of Buckley Mountain/ The Willows; The Willows	Unimproved Acid Grassland	D0026/032/01 , D1239/016/01	LBAP-A	PC
<i>Rhinanthus minor</i> (Yellow-rattle / Cribell Felen)	SJ2764	27/07/2015	Jonathan Shanklin			Buckley, Middle Common		D1587/003/01	LBAP-A	PC
<i>Rhinanthus minor</i> (Yellow-rattle / Cribell Felen)	SJ276622 <i>(Estimated (Centroid of Site))</i>	23/06/1999	Emily Meilleur			Padeswood Pasture	R (DAFOR). Broad habitat type: Grassland and Marsh	D0227/002/01	LBAP-A	PC
<i>Rhinanthus minor</i> (Yellow-rattle / Cribell Felen)	SJ256623 <i>(Estimated (Centroid of Site))</i>	08/08/1999	Emily Meilleur			Cefn Hir	O (DAFOR). Broad habitat type: Grassland and Marsh	D0227/002/01	LBAP-A	PC
<i>Rhinanthus minor</i> (Yellow-rattle / Cribell Felen)	SJ272650	13/07/2013	Emily Meilleur & Recording Group			Buckley Common		D1274/001/01	LBAP-A	KC

Species Name	Grid Reference	Date	Recorder(s)	Abundance	Record/Sample Type	Site Name	Notes	Dataset ID	Lists	V
<i>Rhinanthus minor</i> (Yellow-rattle / Cribbell Felen)	SJ27416516 (GPS Reading)	17/07/2015	Gail Quartly-Bishop; John Palmer; Martyn Stead; Emily Meilleur; Alastair Stevenson			Bwcle Common	BSBI Bramble weekend	D1274/004/01	LBAP-A	NA
<i>Rhinanthus minor</i> (Yellow-rattle / Cribbell Felen)	SJ2865	27/07/2015	Jonathan Shanklin			Buckley, Etna Woods		D1587/003/01	LBAP-A	PC
<i>Rhinanthus minor</i> (Yellow-rattle / Cribbell Felen)	SJ2765	2 records, both on 23/10/2021	Jonathan D Shanklin			Buckley, Middle Common; Buckley, Lower Common SSSI		D1587/041/01	LBAP-A	PC
<i>Rorippa sylvestris</i> (Creeping Yellow-cress / Berwr Melyn Ymlusgol)	SJ2764	2 records, between 2015 and 27/07/2015	Jonathan Shanklin; Shanklin, Jonathan D.			Buckley	New flower bed at medical centre	D1587/003/01 , D1308/002/01	LI-48[LS], LI-49[LR], LI-52[LR], LI-VP-51[LS], LI-VP-52[LR]	PC, NA
<i>Rosa rubiginosa</i> (Sweet-briar / Drysien Bêr)	SJ2463	10/02/2016	Jonathan Shanklin			Mold		D1587/005/01	LBAP-G, LI-49[LS], LI-50[LS], LI-51[LR], LI-VP-50[LR]	PC
<i>Rumex crispus x obtusifolius</i> = <i>R. x pratensis</i>	SJ272650	13/07/2013	Emily Meilleur & Recording Group			Buckley Common		D1274/001/01	LBAP-G, LI-48[LS], LI-49[LR]	KC
<i>Sagina apetala</i> <i>subsp. apetala</i>	SJ2864	27/07/2015	Jonathan Shanklin			Buckley		D1587/003/01	LI-51[LR], LI-VP-51[LR]	PC
<i>Sagina apetala</i> <i>subsp. apetala</i>	SJ27416516	2015	Quartly-Bishop, Gail; Palmer, John; Stead, Martyn; Meilleur, Emily; Stevenson, Alastair			Bwcle Common	BSBI Bramble weekend	D1308/002/01	LI-51[LR], LI-VP-51[LR]	NA
<i>Salix alba</i> (White Willow / Helygen Wen)	SJ2765	2 records, between 27/07/2015 and 23/10/2021	Jonathan Shanklin; Jonathan D Shanklin			Buckley, Lower Common; Buckley, Lower Common SSSI		D1587/003/01 , D1587/041/01	GBNNSIP, LI-49[LR]	PC
<i>Salix alba</i> (White Willow / Helygen Wen)	SJ261619 (Estimated (Centroid of Site))	03/05/2002	Greg Carson			Leeswood Bridge	Shrub O (DAFOR). Broad habitat type: Woodland and Scrub	D0227/002/01	GBNNSIP, LI-49[LR]	PC

Species Name	Grid Reference	Date	Recorder(s)	Abundance	Record/Sample Type	Site Name	Notes	Dataset ID	Lists	V
<i>Salix alba</i> (White Willow / Helygen Wen)	SJ2776565029 (GPS Reading)	17/07/2015	Gail Quartly-Bishop; Emily Meilleur; Martyn Stead; John Palmer; Alastair Stevenson			Bwcle Common	BSBI Bramble weekend	D1274/004/01	GBNNSIP, LI-49[LR]	NA
<i>Salix caprea</i> x <i>cinerea</i> = <i>S. x</i> <i>reichardtii</i>	SJ2663	08/02/2017	Jonathan Shanklin			Buckley		D1587/014/01	LI-52[LR], LI-VP-52[LS]	PC
<i>Salix repens</i> (Creeping Willow / Corhelygen)	SJ273650 (Estimated (Centroid of Site))	2 records, between 1999 and 06/10/1999	Emily Meilleur; Meilleur, Emily			The Willows Common	Recorded as <i>Salix repens</i> agg. R (DAFOR). Broad habitat type: Grassland and Marsh	D0227/002/01 , D1308/002/01	LI-50[LS], LI-VP-50[LS], LI-VP-51[LS]	PC, NA
<i>Salix triandra</i> (Almond Willow / Helygen Dribrigerog)	SJ274651	2 records, both in 1997	J.Phillips; Phillips, J.			Buckley Mountain	Lowland pond	D1308/001/01 , D1308/002/01	GBNNSIP, LBAP-D, LI-49[LR], LI-50, LI-51[LS], LI-VP-50[LS], LI-VP-51[LS]	NA
<i>Sanguisorba officinalis</i> (Great Burnet / Bwrned Mawr)	SJ255625	2 records, between 1971 and 16/08/1971	Goronwy Wynne; G.Wynne			Llong;Llong, W of Mold	ditch, railway; Ditch near railway	D0101/001/01 , D1308/001/01	LI-48[LR], LI-49[LR], LI-50[LR], LI-51[LS], LI-52[LR], LI-VP-50[LS], LI-VP-51[LR], LI-VP-52[LR]	PC, NA
<i>Saxicola rubicola</i> (Stonechat / Clochdar y Cerrig)	SJ287640 (Approximate)	7 records, between 26/02/2020 and 22/02/2022	Kate Wilson	1 Male; 2 Full-Grown; 1 Male; 1 Female; 1; 1 Female		Lane End		D1531/001/01	Bern2, LBAP-A, LBAP-C, LBAP-D, LBAP-F, LBAP-G	PC, UA
<i>Saxicola rubicola</i> (Stonechat / Clochdar y Cerrig)	SJ2562	21/03/2006	Malcolm Down	1		Mold, Pentrehobin	Birdtrack	D1297/025/01	Bern2, LBAP-A, LBAP-C, LBAP-D, LBAP-F, LBAP-G	PC
<i>Scrophularia auriculata</i> (Water Figwort / Gwrnerth y Dwr)	SJ2463	2 records, between 10/02/2016 and 14/04/2016	Jonathan Shanklin; M.O.Stead			Mold;Pentre		D1587/005/01 , D1704/002/01	LI-48[LR], LI-52[LS]	PC

Species Name	Grid Reference	Date	Recorder(s)	Abundance	Record/Sample Type	Site Name	Notes	Dataset ID	Lists	V
<i>Sherardia arvensis</i> (Field Madder / Mandon Las yr Yd)	SJ2463	10/02/2016	Jonathan Shanklin			Mold		D1587/005/01	LI-48[LS]	PC
<i>Silene latifolia</i> (White Campion / Gludlys Gwyn)	SJ260635 (Selected from Interactive Map)	05/06/2011	Stuart Blundell	4+ Flowering		Rose Lane, Buckley	Several plants flowering here but only place I've seen them - compared to Red Campion which is flowering in lots of the hedgerows in the area and in Loggerheads Country Park	D1117/001/01	GBNNSIP, LI-48[LS]	PC
<i>Silene latifolia</i> (White Campion / Gludlys Gwyn)	SJ261634 (Selected from Interactive Map)	24/05/2012	Stuart Blundell	1 Flowering		Rose Lane, Buckley	11.30am. 1 plant in flower in roadside hedge bottom But several more coming on. Will report again how many when all flowering!	D1117/001/01	GBNNSIP, LI-48[LS]	PC
<i>Silene latifolia</i> (White Campion / Gludlys Gwyn)	SJ260634 (Selected from Interactive Map)	3 records, between 25/05/2012 and 16/06/2017	Stuart Blundell	4+ Flowering; 5 Flowering; 1 Flowering		Rose Lane, Buckley; Buckley	9.20am. Have included photo as record of 05/06/2011 remains Unassessed; 1 plant on one side of road (recorded previously on 25/05/2012) and 4 on the other side under hazel tree. All in flower; Just one flowering stem in roadside verge this year, where previously there have been several plants.	D1117/001/01	GBNNSIP, LI-48[LS]	PC
<i>Silene latifolia</i> (White Campion / Gludlys Gwyn)	SJ2862	08/02/2017	Jonathan Shanklin			Padeswood		D1587/014/01	GBNNSIP, LI-48[LS]	PC
<i>Silene latifolia subsp. alba</i>	SJ276622 (Estimated Centroid of Site)	23/06/1999	Emily Meilleur			Padeswood Pasture	R (DAFOR). Broad habitat type: Grassland and Marsh	D0227/002/01	GBNNSIP, LI-48[LS]	PC

Species Name	Grid Reference	Date	Recorder(s)	Abundance	Record/Sample Type	Site Name	Notes	Dataset ID	Lists	V
<i>Sitta europaea</i> (Nuthatch / Delor y Cnau)	SJ263631 (Selected from Interactive Map)	5 records, between 05/04/2012 and 11/01/2016	Stuart Blundell	1 Adult; 2 Adult; 1 Full-Grown		Rose Lane, Buckley;Buckley	2.20pm. In roadside tree calling for several minutes; 1.35pm. Calling from same roadside tree as 2 days ago. Able to get within 5 yards of it and it appeared totally unconcerned by my presence.; 4.55pm.Female calling from same tree as yesterday. Joined by male who went behind trunk. Moved position and saw him digging out a hole below a broken branch stub. He then went inside. Later swapped with female who went inside hole straight away.; 12.20pm. Coming out of nest-hole and then preening on b...	D1117/001/01	Bern2, LBAP-C	PC
<i>Sitta europaea</i> (Nuthatch / Delor y Cnau)	SJ264631	2 records, between 15/05/2012 and 23/05/2012	Stuart Blundell	2 Adult		Rose Lane, Buckley	2.25pm Going inside the nest- hole with food - both birds; 12.05pm Pair still taking food to nesthole. 1 bird struggles to get out of hole - must be a lot of food around	D1117/001/01	Bern2, LBAP-C	PC
<i>Sitta europaea</i> (Nuthatch / Delor y Cnau)	SJ2565	24/01/2009 to 25/01/2009	Anon				Occurrence ID: NBN-GA000656- BGBW2009- 16440010- 106729581	D1852/002/01	Bern2, LBAP-C	PC
<i>Sitta europaea</i> (Nuthatch / Delor y Cnau)	SJ2761 (Approximate)	9 records, between 24/01/2009 and 21/03/2020	Anon; Mr G N Roberts; Glyn Neville Roberts; Mr Glyn Roberts	1; 2		Padeswood;Pade swood, S	Occurrence ID: NBN-GA000656- BGBW2009- 16441085- 106729638; BirdTrack	D1852/002/01 , D1297/027/01 , D1297/025/01 , D1297/040/01	Bern2, LBAP-C	PC

Species Name	Grid Reference	Date	Recorder(s)	Abundance	Record/Sample Type	Site Name	Notes	Dataset ID	Lists	V
<i>Sitta europaea</i> (Nuthatch / Delor y Cnau)	SJ2662	24/01/2009 to 25/01/2009	Anon				Occurrence ID: NBN-GA000656- BGBW2009- 16440510- 106729394	D1852/002/01	Bern2, LBAP-C	PC
<i>Sitta europaea</i> (Nuthatch / Delor y Cnau)	SJ2563	24/01/2009 to 25/01/2009	Anon				Occurrence ID: NBN-GA000656- BGBW2009- 16440008- 106729368	D1852/002/01	Bern2, LBAP-C	PC
<i>Sitta europaea</i> (Nuthatch / Delor y Cnau)	SJ2564	24/01/2009 to 25/01/2009	Anon				Occurrence ID: NBN-GA000656- BGBW2009- 16440151- 106729399	D1852/002/01	Bern2, LBAP-C	PC
<i>Sitta europaea</i> (Nuthatch / Delor y Cnau)	SJ2663	24/01/2009 to 25/01/2009	Anon				Occurrence ID: NBN-GA000656- BGBW2009- 16440460- 106729320	D1852/002/01	Bern2, LBAP-C	PC
<i>Sitta europaea</i> (Nuthatch / Delor y Cnau)	SJ262632 <i>(Selected from Interactive Map)</i>	20/01/2016	Stuart Blundell	1 Adult		Buckley	11.25am Feeding in roadside oak tree and calling too	D1117/001/01	Bern2, LBAP-C	PC
<i>Sitta europaea</i> (Nuthatch / Delor y Cnau)	SJ261633 <i>(Selected from Interactive Map)</i>	2 records, between 11/02/2016 and 12/02/2016	Stuart Blundell	2 Adult; 1 Full- Grown		Buckley	11am Coming to bird feeder near road; 11.20am quick visit to bird feeder near road	D1117/001/01	Bern2, LBAP-C	PC
<i>Sitta europaea</i> (Nuthatch / Delor y Cnau)	SJ261634 <i>(Selected from Interactive Map)</i>	08/04/2016	Stuart Blundell	1 Adult		Buckley	11.20am in small tree at edge of thicket	D1117/001/01	Bern2, LBAP-C	PC
<i>Sitta europaea</i> (Nuthatch / Delor y Cnau)	SJ2464	2 records, between 26/04/2015 and 10/09/2016	Mr G E Morris; Glenn E Morris	1		Mold NW;Mold, NE	BirdTrack	D1297/020/01 , D1297/025/01	Bern2, LBAP-C	PC
<i>Sitta europaea</i> (Nuthatch / Delor y Cnau)	SJ266632 <i>(Selected from Interactive Map)</i>	07/02/2017	Stuart Blundell	1 Adult		Buckley	2.15pm Bird flew onto bottom of electricity "telegraph" pole and climbed up to the top occasionally pecking as it went. Then flew off to nearby tree.	D1117/001/01	Bern2, LBAP-C	PC

Species Name	Grid Reference	Date	Recorder(s)	Abundance	Record/Sample Type	Site Name	Notes	Dataset ID	Lists	V
<i>Sitta europaea</i> (Nuthatch / Delor y Cnau)	SJ253631 (Estimated (Centroid of Site))	16/04/1999	Joel Miller			Tyddyn Hall Wood	Broad habitat type: Woodland and Scrub	D0227/002/01	Bern2, LBAP-C	PC
<i>Sitta europaea</i> (Nuthatch / Delor y Cnau)	SJ2864	11/04/2014	Trevor G Payne	1		Buckley, NE	BirdTrack	D1297/025/01	Bern2, LBAP-C	PC
<i>Sitta europaea</i> (Nuthatch / Delor y Cnau)	SJ2665	2 records, between 22/09/2008 and 22/09/2009	Ian M Spence	1	Reported to recorder	Alltami	Survey: Observer data	D0062/008/01	Bern2, LBAP-C	NA
<i>Sitta europaea</i> (Nuthatch / Delor y Cnau)	SJ2762 (Approximate)	2 records, between 16/04/2020 and 13/06/2020	Ms Julie Rogers	1		Station Lane Padeswood		D1297/040/01	Bern2, LBAP-C	PC
<i>Spergularia marina</i> (Lesser Sea- spurrey / Troellig Arfor Bach)	SJ2462	10/02/2016	Jonathan Shanklin			Mold		D1587/005/01	LI-49[LS]	PC
<i>Spergularia marina</i> (Lesser Sea- spurrey / Troellig Arfor Bach)	SJ269653	23/10/2021	Jonathan D Shanklin			Buckley, Lower Common SSSI		D1587/041/01	LI-49[LS]	PC
<i>Spergularia marina</i> (Lesser Sea- spurrey / Troellig Arfor Bach)	SJ2764	23/10/2021	Jonathan D Shanklin			Buckley, Lower Common SSSI		D1587/041/01	LI-49[LS]	PC

Species Name	Grid Reference	Date	Recorder(s)	Abundance	Record/Sample Type	Site Name	Notes	Dataset ID	Lists	V
<i>Spergularia marina</i> (Lesser Sea-spurrey / Troellig Arfor Bach)	SJ2765	23/10/2021	Jonathan D Shanklin			Buckley, Lower Common SSSI		D1587/041/01	LI-49[LS]	PC
<i>Spinus spinus</i> (Siskin / Pila Gwyrdd)	SJ2864	24/01/2009 to 25/01/2009	Anon				Occurrence ID: NBN-GA000656-BGBW2009-16441524-106813582	D1852/002/01	Bern2, LBAP-C	PC
<i>Spinus spinus</i> (Siskin / Pila Gwyrdd)	SJ287640 (Approximate)	4 records, between 21/11/2017 and 14/12/2021	Kate Wilson	1 Juvenile; 1 Full-Grown; 2		Lane End	Sat on the floor when we were doing a newt survey, nearly trod on it, moved it to a nearby bush.	D1531/001/01	Bern2, LBAP-C	PC
<i>Spinus spinus</i> (Siskin / Pila Gwyrdd)	SJ261633 (Selected from Interactive Map)	4 records, between 10/01/2016 and 12/02/2016	Stuart Blundell	1 Full-Grown; 3 Full-Grown; 1 Adult; 2 Adult		Buckley	2.35pm on bird feeder and adjacent trees from public footpath.; 1.10pm on feeder near road.; 11am on bird feeder near road; 11.20am on bird feeder near road	D1117/001/01	Bern2, LBAP-C	PC
<i>Spinus spinus</i> (Siskin / Pila Gwyrdd)	SJ261634 (Selected from Interactive Map)	2 records, between 31/03/2016 and 01/04/2016	Stuart Blundell	2 Adult; 3 Adult		Buckley	11.30am A pair in thicket; 11.30am A male and two females perched in tree near a feeder	D1117/001/01	Bern2, LBAP-C	PC
<i>Spinus spinus</i> (Siskin / Pila Gwyrdd)	SJ2761	4 records, between 16/02/2016 and 19/11/2019	Mr G N Roberts; Glyn Neville Roberts	12; 3; 2		R. Alun Pontblyddyn; Padeswood, S	BirdTrack	D1297/027/01 , D1297/025/01	Bern2, LBAP-C	PC
<i>Spinus spinus</i> (Siskin / Pila Gwyrdd)	SJ2762	14/04/2013	John Calder	6		Padeswood	BirdTrack	D1297/025/01	Bern2, LBAP-C	PC
<i>Spinus spinus</i> (Siskin / Pila Gwyrdd)	SJ2764	27/03/2016	Glyn Neville Roberts	3		Buckley	BirdTrack	D1297/025/01	Bern2, LBAP-C	PC

Species Name	Grid Reference	Date	Recorder(s)	Abundance	Record/Sample Type	Site Name	Notes	Dataset ID	Lists	V
<i>Spinus spinus</i> (Siskin / Pila Gwyrdd)	SJ2863	6 records, between 22/01/2006 and 05/07/2006	Alan Nevitt	1 Female; 1 Male	Reported to recorder	Buckley, SE	Survey: Observer data	D0062/008/01	Bern2, LBAP-C	NA
<i>Spirodela polyrhiza</i> (Greater Duckweed / Llinad Mawr)	SJ273649 (Supplied by Original Recorder (Checked))	2 records, between 2002 and 27/06/2002	Nick Stewart; Stewart, Nick			SSSI: Buckley Claypits And Commons;SSSI: Buckley Claypits And Commons; Buckley Common; Buckley Common	Two ponds	D0026/030/01 , D1308/002/01	LBAP-C, LI-50[LS], LI-51[LR], LI-VP-50[LS], LI-VP-51[LS]	PC, NA
<i>Stachys sylvatica x palustris</i> = <i>S. x ambigua</i> (Hybrid Woundwort / Briwlys Croesryw)	SJ272650	2 records, between 2013 and 13/07/2013	Emily Meilleur & Recording Group; Meilleur, Emily; et al.			Buckley Common		D1274/001/01 , D1308/002/01	LBAP-G, LI-48[LS], LI-49[LS]	KC, NA
<i>Sylvia atricapilla</i> (Blackcap / Telor Penddu)	SJ265631 (Selected from Interactive Map)	05/04/2012	Stuart Blundell	1 Adult		Well Street, Buckley	2.30pm Singing from tree alongside small stream, at same time as Chiffchaff was calling.	D1117/001/01	LBAP-C	PC
<i>Sylvia atricapilla</i> (Blackcap / Telor Penddu)	SJ263630 (Selected from Interactive Map)	2 records, between 12/05/2012 and 15/05/2012	Stuart Blundell	1 Male		Rose Lane, Buckley	12.15pm Singing on lower branches of ash tree then dropped down onto hawthorn hedge; 2.20pm Still here singing & feeding in ash and willow scrub alongside Bridle Path	D1117/001/01	LBAP-C	PC
<i>Sylvia atricapilla</i> (Blackcap / Telor Penddu)	SJ2565	24/01/2009 to 25/01/2009	Anon				Occurrence ID: NBN-GA000656-BGBW2009-16440101-105744829	D1852/002/01	LBAP-C	PC
<i>Sylvia atricapilla</i> (Blackcap / Telor Penddu)	SJ2664	24/01/2009 to 25/01/2009	Anon				Occurrence ID: NBN-GA000656-BGBW2009-16440465-105744549	D1852/002/01	LBAP-C	PC

Species Name	Grid Reference	Date	Recorder(s)	Abundance	Record/Sample Type	Site Name	Notes	Dataset ID	Lists	V
<i>Sylvia atricapilla</i> (Blackcap / Telor Penddu)	SJ261634 (Selected from Interactive Map)	08/04/2016	Stuart Blundell	1 Adult Male		Buckley	11.25am Singing in leafless roadside tree for several minutes. First I've seen this year.	D1117/001/01	LBAP-C	PC
<i>Sylvia atricapilla</i> (Blackcap / Telor Penddu)	SJ261633 (Selected from Interactive Map)	10/05/2016	Stuart Blundell	1 Adult Male		Buckley	10.15am Bird singing in tree by roadside	D1117/001/01	LBAP-C	PC
<i>Sylvia atricapilla</i> (Blackcap / Telor Penddu)	SJ2464 (Approximate)	2 records, between 14/05/2002 and 26/04/2015	Mr G E Morris; Mr David Prince	5; 1		Mold NW;River Alyn, Mold	BTO Breeding Status: S	D1297/020/01 , D1297/041/01	LBAP-C	PC
<i>Sylvia atricapilla</i> (Blackcap / Telor Penddu)	SJ261619 (Estimated (Centroid of Site))	03/05/2002	Greg Carson			Leeswood Bridge	Broad habitat type: Grassland and Marsh	D0227/002/01	LBAP-C	PC
<i>Sylvia atricapilla</i> (Blackcap / Telor Penddu)	SJ281628 (Estimated (Centroid of Site))	23/05/1985	Dawn Gray and Janice Butler		Live Sighting	Bistre Farm Wood		D1239/016/01	LBAP-C	PC
<i>Sylvia atricapilla</i> (Blackcap / Telor Penddu)	SJ2761 (Approximate)	25 records, between 09/04/2005 and 30/05/2020	Mr G N Roberts; Dr Anne Brenchley; Mr Glyn Roberts; Glyn Neville Roberts	5; 3; 1; 4; 6; 2		Padeswood;SJ27 61 Padeswood south;Padeswood, S	Probable breeding; Possible breeding; Breeding status: P; Breeding status: S; BirdTrack. Activity: S; BirdTrack; Activity: S; Birdtrack; Between: 11:00-11:00.; Birdtrack. Activity: S; Birdtrack. Male and juvenile	D1297/027/01 , D1297/040/01 , D1297/025/01	LBAP-C	PC
<i>Sylvia atricapilla</i> (Blackcap / Telor Penddu)	SJ2764 (Approximate)	6 records, between 06/02/2010 and 12/05/2020	Glyn Neville Roberts; Andrew Wallbank; Mr Glyn Roberts	2; 1; 1 Male	Reported to recorder	Buckley	Birdtrack. male and female on feeder; Birdtrack. Male on bird feeder; Birdtrack. Female on bird feeder; Birdtrack. Feeding on bird table with garden under about 18in. of snow; Survey: Observer data	D1297/025/01 , D0062/008/01 , D1297/040/01	LBAP-C	PC, NA

Species Name	Grid Reference	Date	Recorder(s)	Abundance	Record/Sample Type	Site Name	Notes	Dataset ID	Lists	V
<i>Sylvia atricapilla</i> (Blackcap / Telor Penddu)	SJ2864 (Approximate)	3 records, between 07/04/2008 and 13/05/2020	Glyn Neville Roberts; Deborah Sainsbury; Mr Glyn Roberts	1; 2		Buckley, NE; Knowl Hill	Birdtrack. Activity: S; Birdtrack	D1297/025/01 , D1297/040/01	LBAP-C	PC
<i>Sylvia atricapilla</i> (Blackcap / Telor Penddu)	SJ2463	2 records, between 10/01/2010 and 12/05/2016	Giles RM Pepler; Duncan Revell	1	Reported to recorder	Mold, SE	BirdTrack; At bird table. Survey: Observer data	D1297/025/01 , D0062/008/01	LBAP-C	PC, NA
<i>Sylvia atricapilla</i> (Blackcap / Telor Penddu)	SJ2863	3 records, between 08/01/2006 and 15/01/2006	Alan Nevitt	1 Female; 1 Male	Reported to recorder	Buckley, SE	Survey: Observer data	D0062/008/01	LBAP-C	NA
<i>Sylvia atricapilla</i> (Blackcap / Telor Penddu)	SJ2762 (Approximate)	2 records, between 08/06/2020 and 13/06/2020	Ms Julie Rogers			Station Lane Padeswood		D1297/040/01	LBAP-C	PC
<i>Sylvia atricapilla</i> (Blackcap / Telor Penddu)	SJ2765 (Approximate)	14/05/2020	Mr Glyn Roberts	2		Buckley-Lower Common		D1297/040/01	LBAP-C	PC
<i>Sympetrum sanguineum</i> (Ruddy Darter / Gwäell Rudd)	SJ287640 (Approximate)	3 records, between 24/07/2018 and 27/08/2019	Kate Wilson; Graham Davies	2 Adult; 1 Adult		Lane End		D1531/001/01	LBAP-S, LI-50	PC, KC
<i>Tanacetum vulgare</i> (Tansy / Ystrewlys)	SJ27416516 (GPS Reading)	17/07/2015	Gail Quartly-Bishop; John Palmer; Martyn Stead; Emily Meilleur; Alastair Stevenson			Bwcle Common	BSBI Bramble weekend	D1274/004/01	LI-48[LS]	NA
<i>Taxiphyllum wissgrillii</i> (Depressed Feather-moss)	SJ2662	1950 to 1988	Hill, M.O.			-Withheld-	-Withheld-	D1075/001/06	LBAP-C, LI-48[LR], LI-49[LR], LI-52[LR]	NA

Species Name	Grid Reference	Date	Recorder(s)	Abundance	Record/Sample Type	Site Name	Notes	Dataset ID	Lists	V
<i>Thymus pulegioides</i> (Large Thyme / Teim Gwyllt Mawr)	SJ256623 (Estimated Centroid of Site)	2 records, between 1999 and 08/08/1999	Emily Meilleur; Meilleur, Emily			Cefn Hir	O (DAFOR). Broad habitat type: Grassland and Marsh	D0227/002/01 , D1308/002/01	LI-51[LR], LI-VP-51[LS]	PC, NA
<i>Tragopogon pratensis</i> (Goat's-beard / Barf y Bwch)	SJ2865	27/07/2015	Jonathan Shanklin			Buckley, Etna Woods		D1587/003/01	GBNNSIP, LI-48[LS]	PC
<i>Trifolium medium</i> (Zigzag Clover)	SJ276622 (Estimated Centroid of Site)	23/06/1999	Emily Meilleur			Padeswood Pasture	O (DAFOR). Broad habitat type: Grassland and Marsh	D0227/002/01	LI-48[LS]	PC
<i>Trifolium medium</i> (Zigzag Clover)	SJ2865	27/07/2015	Jonathan Shanklin			Buckley		D1587/003/01	LI-48[LS]	PC
<i>Tripleurospermum inodorum</i> (Scentless Mayweed / Amranwen Ddi-Sawr)	SJ2864	27/07/2015	Jonathan Shanklin			Buckley		D1587/003/01	GBNNSIP, LI-48[LS]	PC
<i>Tripleurospermum inodorum</i> (Scentless Mayweed / Amranwen Ddi-Sawr)	SJ27416516 (GPS Reading)	17/07/2015	Gail Quartly-Bishop; John Palmer; Martyn Stead; Emily Meilleur; Alastair Stevenson			Bwcle Common	BSBI Bramble weekend	D1274/004/01	GBNNSIP, LI-48[LS]	NA
<i>Trisetum flavescens</i> (Yellow Oat-grass / Ceirchwellt Melyn)	SJ256623 (Estimated Centroid of Site)	08/08/1999	Emily Meilleur			Cefn Hir	O (DAFOR). Broad habitat type: Grassland and Marsh	D0227/002/01	GBNNSIP, LI-48[LS]	PC

Species Name	Grid Reference	Date	Recorder(s)	Abundance	Record/Sample Type	Site Name	Notes	Dataset ID	Lists	V
<i>Ulex gallii</i> (Western Gorse / Eithinen Fân)	SJ2663	08/02/2017	Jonathan Shanklin			Buckley		D1587/014/01	LBAP-A, LBAP-C, LBAP-S	PC
<i>Ulex gallii</i> (Western Gorse / Eithinen Fân)	SJ256623 (Estimated (Centroid of Site))	08/08/1999	Emily Meilleur			Cefn Hir	O (DAFOR). Broad habitat type: Heaths and Mires	D0227/002/01	LBAP-A, LBAP-C, LBAP-S	PC
<i>Ulex gallii</i> (Western Gorse / Eithinen Fân)	SJ273650 (Estimated (Centroid of Site))	06/10/1999	Emily Meilleur			The Willows Common	O (DAFOR). Broad habitat type: Grassland and Marsh	D0227/002/01	LBAP-A, LBAP-C, LBAP-S	PC
<i>Ulex gallii</i> (Western Gorse / Eithinen Fân)	SJ272650	13/07/2013	Emily Meilleur & Recording Group			Buckley Common		D1274/001/01	LBAP-A, LBAP-C, LBAP-S	KC
<i>Ulex gallii</i> (Western Gorse / Eithinen Fân)	SJ269653	23/10/2021	Jonathan D Shanklin			Buckley, Lower Common SSSI	Flowering	D1587/041/01	LBAP-A, LBAP-C, LBAP-S	PC
<i>Ulex gallii</i> (Western Gorse / Eithinen Fân)	SJ2764	23/10/2021	Jonathan D Shanklin			Buckley, Lower Common SSSI	Flowering	D1587/041/01	LBAP-A, LBAP-C, LBAP-S	PC
<i>Ulex gallii</i> (Western Gorse / Eithinen Fân)	SJ2765	23/10/2021	Jonathan D Shanklin			Buckley, Lower Common SSSI	Flowering	D1587/041/01	LBAP-A, LBAP-C, LBAP-S	PC
<i>Ulmus procera</i> (English Elm / Llwyfen Lloegr)	SJ2462	15/04/2017	Jonathan D Shanklin			Mold		D1587/015/01	LI-48[LS]	PC
<i>Valerianella locusta</i> (Common Cornsalad / Gwylaeth yr Oen)	SJ2463	10/02/2016	Jonathan Shanklin			Mold	Sens. lat.	D1587/005/01	LI-50[LS]	PC

Species Name	Grid Reference	Date	Recorder(s)	Abundance	Record/Sample Type	Site Name	Notes	Dataset ID	Lists	V
<i>Valerianella locusta</i> (Common Cornsalad / Gwylaeth yr Oen)	SJ2662	20/04/2014	Jonathan Shanklin			Llong		D1587/002/01	LI-50[LS]	PC
<i>Veronica agrestis</i> (Green Field-speedwell / Rhwyddlwyn-y-Maes Gwyrdd)	SJ269654	16/09/1980	Goronwy Wynne			Alltami		D0101/001/01	GBNNSIP, LI-48[LS]	PC
<i>Viburnum opulus</i> (Guelder-rose / Gwifwrnwydden y Gors)	SJ2464	24/12/2016	Jonathan Shanklin			Leadmill	Planted	D1587/012/01	LI-52[LS], LI-VP-52[LS]	PC
<i>Viburnum opulus</i> (Guelder-rose / Gwifwrnwydden y Gors)	SJ256623 (Estimated Centroid of Site)	08/08/1999	Emily Meilleur			Cefn Hir	Shrub. Broad habitat type: Woodland and Scrub	D0227/002/01	LI-52[LS], LI-VP-52[LS]	PC
<i>Viburnum opulus</i> (Guelder-rose / Gwifwrnwydden y Gors)	SJ2665	23/10/2021	Jonathan D Shanklin			Alltami		D1587/041/01	LI-52[LS], LI-VP-52[LS]	PC
<i>Vinca minor</i> (Lesser Periwinkle / Perfadl Fach)	SJ2462	1977	Bruce Ing			Mold	garden escape	D0101/001/01	GBNNSIP, LBAP-G, LI-49[LS]	PC
<i>Vinca minor</i> (Lesser Periwinkle / Perfadl Fach)	SJ27226486 (Estimated (From Recorder's Map))	2 records, both in 2003	Anon			Buckley;Buckley; Laburnum Cottage; Laburnum Cottage		D0026/029/01 , D1308/002/01	GBNNSIP, LBAP-G, LI-49[LS]	PC, NA
<i>Viola arvensis</i> (Field Pansy / Trilliw'r Tir Âr)	SJ287641 (Selected from Interactive Map)	13/07/2017	Julia McLean			Knowle Hill/Lane End		D1117/001/01	GBNNSIP, LI-48[LS]	PC

Species Name	Grid Reference	Date	Recorder(s)	Abundance	Record/Sample Type	Site Name	Notes	Dataset ID	Lists	V
<i>Vulpia myuros</i> (Rat's-tail Fescue / Peisgwelty Fagwyr)	SJ2661	15/06/2019	Flintshire Recording Group			Leeswood C		D1587/029/01	GBNNSIP, LBAP-G, LI-49[LS], LI-52[LS]	KC
<i>Vulpia myuros</i> (Rat's-tail Fescue / Peisgwelty Fagwyr)	SJ2765	27/07/2015	Jonathan Shanklin			Buckley		D1587/003/01	GBNNSIP, LBAP-G, LI-49[LS], LI-52[LS]	PC
<i>Zannichellia palustris</i> (Horned Pondweed / Llynwlyddyn Corniog)	SJ278649 <i>(Supplied by Original Recorder (Checked))</i>	5 records, between 1998 and 27/06/2002	Nick F Stewart; Nick Stewart; Stewart, Nick; Stewart, Nick F.; Stewart, N.F.			Buckley;Buckley; Pool East of Buckley Mountain;Buckley; East of Buckley mountain;Buckley Mountain, E of; East of Buckley mountain;Pool East of Buckley Mountain	quarry lake; Old clay workings	D0101/001/01 , D0026/030/01 , D1308/002/01	LBAP-G, LI-48[LR], LI-49[LR], LI-50[LR], LI-VP-50[LS]	PC, NA

Designation List - INNS										
Species Name	Grid Reference	Date	Recorder(s)	Abundance	Record/Sample Type	Site Name	Notes	Dataset ID	Lists	V
<i>Branta canadensis</i> (Canada Goose / Gwydd Canada)	SJ287640 (Approximate)	70 records, between 07/02/2017 and 05/04/2022	Kate Wilson; Charley Dutton	8 Adult; 6 Full-Grown; 12 Full-Grown; 8 Full-Grown; 16 Full-Grown; 3 Nest; 10 Full-Grown; 14 Full-Grown; 4 Full-Grown; 2 Full-Grown; 1 Full-Grown; 3 Full-Grown; 2 Egg; 4 Full-Grown; 1 Egg; 7; 2; 5;...	Live Sighting	Lane End	By pond 113	D1531/001/01	BDir2.1, Bonn2, GBNNSIP, INNS, WCA9	PC, UA
<i>Branta canadensis</i> (Canada Goose / Gwydd Canada)	SJ2863	13/04/2004	Glyn Neville Roberts	2	Reported to recorder	Buckley, SE	BBS. Survey: Observer data	D0062/008/01	BDir2.1, Bonn2, GBNNSIP, INNS, WCA9	NA
<i>Branta canadensis</i> (Canada Goose / Gwydd Canada)	SJ2761 (Approximate)	13 records, between 28/05/2009 and 21/03/2020	Steven Davies; Glyn Neville Roberts; Mr G N Roberts; Mr Glyn Roberts	8; 4; 1; 13; 2; 6; 9		Padeswood, S;Padeswood	Birdtrack. Activity: H; BirdTrack; BirdTrack. Activity: P	D1297/025/01 , D1297/027/01 , D1297/040/01	BDir2.1, Bonn2, GBNNSIP, INNS, WCA9	PC
<i>Branta canadensis</i> (Canada Goose / Gwydd Canada)	SJ2762 (Approximate)	15/04/2020	Ms Julie Rogers			Station Lane Padeswood		D1297/040/01	BDir2.1, Bonn2, GBNNSIP, INNS, WCA9	PC
<i>Branta canadensis</i> (Canada Goose / Gwydd Canada)	SJ2765 (Approximate)	14/05/2020	Mr Glyn Roberts	2		Buckley-Lower Common		D1297/040/01	BDir2.1, Bonn2, GBNNSIP, INNS, WCA9	PC
<i>Branta canadensis</i> (Canada Goose / Gwydd Canada)	SJ2864 (Approximate)	2 records, between 09/06/2020 and 10/04/2021	Dr Anne Brenchley; Mr Glenn Morris	2		SJ2864 Buckley NE;Buckley pond	Breeding details: Visiting probable nest site (N)	D1297/040/01 , D1297/047/01	BDir2.1, Bonn2, GBNNSIP, INNS, WCA9	PC, UA
<i>Carassius auratus</i> (Goldfish / Pysgodyn Aur)	SJ27396496 (Estimated (From Recorder's Map))	2 records, between 15/04/2003 and 01/05/2003	Julia Drage	20; +		SSSI: Buckley Claypits And Commons; Pond 4	Torch survey	D0026/032/01	GBNNSIP, INNS	NA

Species Name	Grid Reference	Date	Recorder(s)	Abundance	Record/Sample Type	Site Name	Notes	Dataset ID	Lists	V
<i>Carassius auratus</i> (Goldfish / Pysgodyn Aur)	SJ276621 (Estimated (From Recorder's Map))	04/09/2013	Rhian Hughes			Padeswood Pasture (26SE02)		D0227/003/01	GBNNSIP, INNS	UA
<i>Cotoneaster bullatus</i> (Hollyberry Cotoneaster / Cotoneaster Deilgrych)	SJ2665	23/10/2021	Jonathan D Shanklin			Alltami		D1587/041/01	GBNNSIP, INNS, WCA9	PC
<i>Cotoneaster bullatus</i> (Hollyberry Cotoneaster / Cotoneaster Deilgrych)	SJ2765	23/10/2021	Jonathan D Shanklin			Buckley, Lower Common SSSI		D1587/041/01	GBNNSIP, INNS, WCA9	PC
<i>Cotoneaster horizontalis</i> (Wall Cotoneaster / Cotoneaster Asgwrn Pysgodyn)	SJ2464	2 records, between 14/04/2016 and 24/12/2016	M.O.Stead; Jonathan Shanklin			Leadmill		D1704/002/01 , D1587/012/01	GBNNSIP, INNS, WCA9	PC
<i>Cotoneaster horizontalis</i> (Wall Cotoneaster / Cotoneaster Asgwrn Pysgodyn)	SJ2665	23/10/2021	Jonathan D Shanklin			Alltami		D1587/041/01	GBNNSIP, INNS, WCA9	PC

Species Name	Grid Reference	Date	Recorder(s)	Abundance	Record/Sample Type	Site Name	Notes	Dataset ID	Lists	V
<i>Cotoneaster horizontalis</i> (Wall Cotoneaster / Cotoneaster Asgwrn Pysgodyn)	SJ27226486 (Estimated (From Recorder's Map))	2003	Anon			Buckley; Laburnum Cottage		D0026/029/01	GBNNSIP, INNS, WCA9	PC
<i>Cotoneaster horizontalis</i> (Wall Cotoneaster / Cotoneaster Asgwrn Pysgodyn)	SJ2863	08/02/2017	Jonathan Shanklin			Buckley		D1587/014/01	GBNNSIP, INNS, WCA9	PC
<i>Cotoneaster horizontalis</i> (Wall Cotoneaster / Cotoneaster Asgwrn Pysgodyn)	SJ2763	08/02/2017	Jonathan Shanklin			Buckley		D1587/014/01	GBNNSIP, INNS, WCA9	PC
<i>Crococsmia pottsii</i> x <i>aurea</i> = <i>C. x crocosmiiflora</i> (Montbretia / Crib-y-Ceiliog)	SJ2463	14/04/2016	M.O.Stead			Pentre		D1704/002/01	GBNNSIP, INNS, WCA9	PC
<i>Crococsmia pottsii</i> x <i>aurea</i> = <i>C. x crocosmiiflora</i> (Montbretia / Crib-y-Ceiliog)	SJ2765	23/10/2021	Jonathan D Shanklin			Buckley, Lower Common SSSI		D1587/041/01	GBNNSIP, INNS, WCA9	PC

Species Name	Grid Reference	Date	Recorder(s)	Abundance	Record/Sample Type	Site Name	Notes	Dataset ID	Lists	V
<i>Crocospia pottsii</i> <i>x aurea</i> = <i>C. x</i> <i>crocospmiiflora</i> (Montbretia / Crib- y-Ceiliog)	SJ2664	26/12/2021	Jonathan Shanklin, Liz Shanklin			Mynydd Isa, Wat's Dyke Park		D1587/042/01	GBNNSIP, INNS, WCA9	PC
<i>Crocospia pottsii</i> <i>x aurea</i> = <i>C. x</i> <i>crocospmiiflora</i> (Montbretia / Crib- y-Ceiliog)	SJ272650	13/07/2013	Emily Meilleur & Recording Group			Buckley Common		D1274/001/01	GBNNSIP, INNS, WCA9	KC
<i>Crocospia pottsii</i> <i>x aurea</i> = <i>C. x</i> <i>crocospmiiflora</i> (Montbretia / Crib- y-Ceiliog)	SJ2865	27/07/2015	Jonathan Shanklin			Buckley, Etna Woods		D1587/003/01	GBNNSIP, INNS, WCA9	PC
<i>Crocospia pottsii</i> <i>x aurea</i> = <i>C. x</i> <i>crocospmiiflora</i> (Montbretia / Crib- y-Ceiliog)	SJ2565	24/12/2016	Jonathan Shanklin			New Brighton		D1587/012/01	GBNNSIP, INNS, WCA9	PC
<i>Elodea canadensis</i> (Canadian Waterweed / Ffugalaw Canada)	SJ2765	23/10/2021	Jonathan D Shanklin			Buckley, Lower Common SSSI		D1587/041/01	GBNNSIP, INNS, WCA9	PC
<i>Elodea canadensis</i> (Canadian Waterweed / Ffugalaw Canada)	SJ273649 (Estimated Centroid of Site)	05/07/1985	David Heaver			SSSI: Buckley Claypits And Commons; The Willows, Ponds		D0026/032/01	GBNNSIP, INNS, WCA9	PC

Species Name	Grid Reference	Date	Recorder(s)	Abundance	Record/Sample Type	Site Name	Notes	Dataset ID	Lists	V
<i>Elodea canadensis</i> (Canadian Waterweed / Ffugalaw Canada)	SJ278649 (Supplied by Original Recorder (Checked); Estimated (Centroid of Site))	2 records, both on 28/06/1985	Nigel Osley; Denice Leach/Alun Rhys Jones/John Osley	Abundant		Buckley; Buckley Mountain; Mountain, Lake	Standing Water (Oligotrophic)	D0026/032/01 , D1239/016/01	GBNNSIP, INNS, WCA9	PC
<i>Elodea canadensis</i> (Canadian Waterweed / Ffugalaw Canada)	SJ273650 (Estimated (Centroid of Site))	04/07/1985	Amanda Gall and David Harpley	Locally Abundant		Common west of Buckley Mountain/ The Willows	Pond	D1239/016/01	GBNNSIP, INNS, WCA9	PC
<i>Elodea nuttallii</i> (Nuttall's Waterweed / Ffugalaw Nuttall)	SJ278649 (Supplied by Original Recorder (Checked))	24/06/2002 to 27/06/2002	Nick Stewart			Buckley; Pool East of Buckley Mountain	Old clay workings	D0026/030/01	GBNNSIP, INNS, WCA9	PC
<i>Elodea nuttallii</i> (Nuttall's Waterweed / Ffugalaw Nuttall)	SJ273649 (Supplied by Original Recorder (Checked))	24/06/2002 to 27/06/2002	Nick Stewart			SSSI: Buckley Claypits And Commons; Buckley Common	Two ponds	D0026/030/01	GBNNSIP, INNS, WCA9	PC
<i>Fallopia japonica</i> (Japanese Knotweed / Clymog Japan)	SJ27486491	24/05/2014	Anon				Nature Locator (Plant Tracker)	D1844/001/03	GBNNSIP, INNS, WCA9	NA
<i>Fallopia japonica</i> (Japanese Knotweed / Clymog Japan)	SJ274649	2 records, both on 24/05/2014	Anon				Occurrence ID: 949992	D1979/001/01 , D1590/001/01	GBNNSIP, INNS, WCA9	NA

Species Name	Grid Reference	Date	Recorder(s)	Abundance	Record/Sample Type	Site Name	Notes	Dataset ID	Lists	V
<i>Fallopia japonica</i> (Japanese Knotweed / Clymog Japan)	SJ278649 (Supplied by Original Recorder (Checked); Estimated (Centroid of Site))	2 records, both on 28/06/1985	Nigel Osley; Denice Leach/Alun Rhys Jones/John Osley	Locally Dominant		Buckley;Buckley Mountain; Mountain	Ruderal Tall Herb	D0026/032/01 , D1239/016/01	GBNNSIP, INNS, WCA9	PC
<i>Fallopia japonica</i> (Japanese Knotweed / Clymog Japan)	SJ2463	10/02/2016	Jonathan Shanklin			Mold		D1587/005/01	GBNNSIP, INNS, WCA9	PC
<i>Fallopia japonica</i> (Japanese Knotweed / Clymog Japan)	SJ2863	08/02/2017	Jonathan Shanklin			Buckley		D1587/014/01	GBNNSIP, INNS, WCA9	PC
<i>Harmonia axyridis</i> (Harlequin Ladybird)	SJ2829763509 (Selected from Interactive Map)	~ 23/06/2019	Wendy Starr	1 Larvae		Garden briar drive buckley		D1330/001/01	GBNNSIP, INNS	UA
<i>Harmonia axyridis</i> (Harlequin Ladybird)	SJ2664 (Approximate)	2 records, both on 30/10/2011	Davies, C.			Bryn-y-Baal	Flew in through patio doors	D1097/002/04	GBNNSIP, INNS	NA
<i>Harmonia axyridis</i> (Harlequin Ladybird)	SJ262636	02/11/2014	Cork, Rod	1 Adult			iRecord (iRecord Ladybirds)	D1844/001/03	GBNNSIP, INNS	NA
<i>Harmonia axyridis</i> (Harlequin Ladybird)	SJ28106401	02/08/2015	Parry, Russ	Adult			iRecord (iRecord Ladybirds)	D1844/001/03	GBNNSIP, INNS	NA
<i>Harmonia axyridis</i> (Harlequin Ladybird)	SJ282635	12/09/2014	Matthews, Sarah	Adult			iRecord (iRecord Ladybirds)	D1844/001/03	GBNNSIP, INNS	NA

Species Name	Grid Reference	Date	Recorder(s)	Abundance	Record/Sample Type	Site Name	Notes	Dataset ID	Lists	V
<i>Harmonia axyridis</i> (Harlequin Ladybird)	SJ28106402	12/07/2015	Parry, Russ	Adult			Can I add larvae ? Not sure which Harlequin? iRecord (iRecord Ladybirds)	D1844/001/03	GBNNSIP, INNS	NA
<i>Heracleum mantegazzianum</i> (Giant Hogweed / Efwr Enfawr)	SJ277653 (Selected from Interactive Map)	13/07/2013	Emily Meilleur & Joe Philips			Buckley Industrial Estate		D1274/001/01	GBNNSIP, INNS, WCA9	KC
<i>Heracleum mantegazzianum</i> (Giant Hogweed / Efwr Enfawr)	SJ2765	27/07/2015	Jonathan Shanklin			Buckley		D1587/003/01	GBNNSIP, INNS, WCA9	PC
<i>Heracleum mantegazzianum</i> (Giant Hogweed / Efwr Enfawr)	SJ2764862246	23/06/2017	Philip Pearce	Between 1m ² and 5m ²		Scarfo Waste Transfer Station		D1586/014/01	GBNNSIP, INNS, WCA9	PC
<i>Heracleum mantegazzianum</i> (Giant Hogweed / Efwr Enfawr)	SJ2763062171	26/06/2017	Philip Pearce	Between 1m ² and 5m ²		Scarfo Waste Transfer Station	The plants were treated and dealt with	D1586/014/01	GBNNSIP, INNS, WCA9	PC
<i>Hyacinthoides non-scripta</i> x <i>hispanica</i> = <i>H. x massartiana</i>	SJ2464	14/04/2016	M.O.Stead			Leadmill		D1704/002/01	GBNNSIP, INNS	PC
<i>Hyacinthoides non-scripta</i> x <i>hispanica</i> = <i>H. x massartiana</i>	SJ2463	15/04/2017	Jonathan D Shanklin			Mold		D1587/015/01	GBNNSIP, INNS	PC

Species Name	Grid Reference	Date	Recorder(s)	Abundance	Record/Sample Type	Site Name	Notes	Dataset ID	Lists	V
<i>Impatiens glandulifera</i> (Himalayan Balsam / Jac y Neidiwr)	SJ2464 (Selected from Interactive Map)	3 records, between 11/07/2013 and 24/12/2016	M.O.Stead; Amy Green; Jonathan Shanklin			Leadmill;River Alyn	Odd plants and clumps along length of river, some worst patches found and some on the ditch that runs parallel towards A494. Should all be cleared by end of July.	D1704/002/01 , D1330/001/01 , D1587/012/01	GBNNSIP, INNS, WCA9	PC
<i>Impatiens glandulifera</i> (Himalayan Balsam / Jac y Neidiwr)	SJ26136236 (Estimated (Centroid of Site))	2008 to 2009	Anon.	Dense		Alyn Valley, Llong Bridge	Patch coverage 736 sq m	D1347/001/01	GBNNSIP, INNS, WCA9	PC
<i>Impatiens glandulifera</i> (Himalayan Balsam / Jac y Neidiwr)	SJ277622 (Estimated (From Recorder's Map))	04/09/2013	Rhian Hughes			Padeswood Pasture (26SE02)		D0227/003/01	GBNNSIP, INNS, WCA9	PC
<i>Impatiens glandulifera</i> (Himalayan Balsam / Jac y Neidiwr)	SJ254625	15/10/2009	SB & JB			Afon Alyn, Llong, outside Mold	Himalyan Balsam present. Site number: DE 21	D1558/001/01	GBNNSIP, INNS, WCA9	NA
<i>Lagarosiphon major</i> (Curly Waterweed / Ffugalaw Crych)	SJ275622 (Supplied by Original Recorder (Checked))	2 records, between 01/10/1998 and 27/06/2002	Nick F Stewart; Nick Stewart			Padeswood; Pasture SNCI;Padeswood Pasture Railway Ballast Quarry	pond, sand pit; Two pools	D0101/001/01 , D0026/030/01	GBNNSIP, INNS, WCA9	PC
<i>Lamiastrum galeobdolon</i> subsp. <i>argentatum</i> (Variegated Yellow Archangel)	SJ2664	26/12/2021	Jonathan Shanklin, Liz Shanklin			Mynydd Isa, Wat's Dyke Park		D1587/042/01	GBNNSIP, INNS, WCA9	PC

Species Name	Grid Reference	Date	Recorder(s)	Abundance	Record/Sample Type	Site Name	Notes	Dataset ID	Lists	V
<i>Lamiastrum galeobdolon</i> subsp. <i>argentatum</i> (Variegated Yellow Archangel)	SJ2864	01/11/2013	Jonathan Shanklin			Buckley, Etna Woods		D1587/001/01	GBNNSIP, INNS, WCA9	PC
<i>Lamiastrum galeobdolon</i> subsp. <i>argentatum</i> (Variegated Yellow Archangel)	SJ2565	24/12/2016	Jonathan Shanklin			New Brighton		D1587/012/01	GBNNSIP, INNS, WCA9	PC
<i>Lamiastrum galeobdolon</i> subsp. <i>argentatum</i> (Variegated Yellow Archangel)	SJ2663	08/02/2017	Jonathan Shanklin			Buckley		D1587/014/01	GBNNSIP, INNS, WCA9	PC
<i>Neovison vison</i> (American Mink / Minc)	SJ255624 (Supplied by Original Recorder (Checked))	2 records, both on 25/05/1998	Oystein Overrein; Gail Butteril		Field record; Tracks/Trail	Pen-Y-Ffordd;Mold; River Alyn between river and dismantled railway	Mink footprints found in sand between dismantled railway and river. Note: records in report marked as Km unit 20 - incorrect.	D0969/001/05 , D0026/022/01	GBNNSIP, INNS, WCA9	PC, NA
<i>Neovison vison</i> (American Mink / Minc)	SJ24836354	24/04/2006	Betty Lee	1		Mold bypass	With Neil Culff, EnAgency	D0060/001/01	GBNNSIP, INNS, WCA9	KC
<i>Neovison vison</i> (American Mink / Minc)	SJ24806321	24/04/2006	Betty Lee	1		Mold bypass	With Neil Culff, EnAgency	D0060/001/01	GBNNSIP, INNS, WCA9	KC
<i>Neovison vison</i> (American Mink / Minc)	SJ26826354 (Selected from Interactive Map)	26/08/2015	Roger Sproston	1 Adult		Well street		D1117/001/01	GBNNSIP, INNS, WCA9	PC

Species Name	Grid Reference	Date	Recorder(s)	Abundance	Record/Sample Type	Site Name	Notes	Dataset ID	Lists	V
<i>Pacifastacus leniusculus</i> (Signal Crayfish)	SJ279649	Before 2008	Anon			Buckley Trap Pool		D1195/001/04	GBNNSIP, INNS, WCA9	UA
<i>Pacifastacus leniusculus</i> (Signal Crayfish)	SJ2865 (Selected from Interactive Map)	22/09/2011	Gilly Seddon			Globe Pool Buckley		D1330/001/01	GBNNSIP, INNS, WCA9	UA
<i>Pond Slider</i> (Red-eared Terrapin)	SJ27396496 (Estimated (From Recorder's Map))	15/04/2003	Anon	2		SSSI: Buckley Claypits And Commons; Pond 4	Pers. Comm. local fishing tackle shop	D0026/032/01	GBNNSIP, INNS	PC
<i>Prunus laurocerasus</i> (Cherry Laurel / Coeden Lawrgeirios)	SJ2765	2 records, both on 23/10/2021	Jonathan D Shanklin			Buckley, Middle Common; Buckley, Lower Common SSSI		D1587/041/01	GBNNSIP, INNS	PC
<i>Prunus laurocerasus</i> (Cherry Laurel / Coeden Lawrgeirios)	SJ2664	26/12/2021	Jonathan Shanklin, Liz Shanklin			Mynydd Isa, Wat's Dyke Park	Status: Planted	D1587/042/01	GBNNSIP, INNS	PC
<i>Prunus laurocerasus</i> (Cherry Laurel / Coeden Lawrgeirios)	SJ2764	27/07/2015	Jonathan Shanklin			Buckley, Middle Common	Bird-sown by footpath	D1587/003/01	GBNNSIP, INNS	PC
<i>Prunus laurocerasus</i> (Cherry Laurel / Coeden Lawrgeirios)	SJ2561	15/04/2017	Jonathan D Shanklin			Leeswood		D1587/015/01	GBNNSIP, INNS	PC

Species Name	Grid Reference	Date	Recorder(s)	Abundance	Record/Sample Type	Site Name	Notes	Dataset ID	Lists	V
<i>Prunus lusitanica</i> (Portugal Laurel / Coeden Lawrgeirios Portiugal)	SJ2664	26/12/2021	Jonathan Shanklin, Liz Shanklin			Mynydd Isa, Wat's Dyke Park	Status: Planted	D1587/042/01	GBNNSIP, INNS	PC
<i>Rhododendron ponticum</i> / Rhododendron Wyllt	SJ2661	15/06/2019	Flintshire Recording Group			Lees Wood		D1587/029/01	GBNNSIP, INNS, WCA9	KC
<i>Sedum album</i> (White Stonecrop / Briweg Wen)	SJ2464	14/04/2016	M.O.Stead			Leadmill		D1704/002/01	GBNNSIP, INNS	PC
<i>Sedum album</i> (White Stonecrop / Briweg Wen)	SJ2463	14/04/2016	M.O.Stead			Pentre		D1704/002/01	GBNNSIP, INNS	PC
<i>Sedum album</i> (White Stonecrop / Briweg Wen)	SJ2462	1977	Bruce Ing			Mold	garden escape	D0101/001/01	GBNNSIP, INNS	PC
<i>Sedum album</i> (White Stonecrop / Briweg Wen)	SJ273639	08/02/2017	Jonathan Shanklin			Buckley, Emmanuel church		D1587/014/01	GBNNSIP, INNS	PC

Sites - 36 records	
Sites of Special Scientific Interest intersecting 2000m buffer	Buckley Claypits and Commons (2592) (1296m)
Special Areas of Conservation intersecting 2000m buffer	Deeside and Buckley Newt sites (UK0030132) (1296m)
Wildlife Sites intersecting 2000m buffer	Padeswood Pasture (Flintshire 26SE02) (1594m), Padeswood Pool (Flintshire 26SE03) (1775m), Tyddyn Hall Wood (Flintshire 26SE13) (1474m), Coed Argoed (Flintshire 26SE14) (1293m), The Willows Common (Flintshire 26SE15) (1304m), Buckley Mountain and the Trap (Flintshire 26SE16) (1431m), Marleyfield Meadow and Copse (Flintshire 26SE18) (1001m), Bistre Wood (Flintshire 26SE19) (1407m), Coed Plas Major (Flintshire 26SE20) (591m), Leeswood Bridge (Flintshire 26SE22) (1756m), Long Meadow (Flintshire 26SE23) (1663m)
Regionally Important Geodiversity Sites intersecting 2000m buffer	Bryn y Baal Quarry (1364m)
Scheduled Ancient Monuments intersecting 2000m buffer	Taylor's Pottery (FL165) (1677m), Spon Chapel (FL193) (1748m), Wat's Dyke: Section W of Garreg-Lwyd (FL087) (823m), Wat's Dyke: Sections S of Bryn y Bal (FL121) (1173m), Wat's Dyke: Section from Bod Offa to Whitehouse Farm (FL086) (307m), Wat's Dyke: Section NE of Hen-Dy Farm (FL088) (1883m), Tyddyn Castle Mound (FL126) (1491m)
Listed Buildings intersecting 2000m buffer	Hawkesbury Hall (58) (1371m), Argoed Hall (303) (1561m), Bryn Farmhouse (304) (1550m), Plas Isaf (306) (1374m), Plas Major Including Attached Barn (307) (950m), Pen-y-Bont Farmhouse (576) (1991m), Stables and Coach House At Plas Isaf Including Attached Walled Garden (18721) (1395m), Long Bridge (18722) (1383m), Emmanuel Church (18754) (676m), St Matthew's Church (18755) (1949m), Lych Gate to St Matthew's Church (18756) (1927m), The Tivoli (18757) (1416m), Buckley Town Council Offices and Library (87599) (1097m)
B-Lines intersecting 2000m buffer	B-Lines, Cymru (0m)
Wild Ground Reserves intersecting 2000m buffer	Lane End (1970m)

Sites of Special Scientific Interest		
Site Code	Site Name	Link
2592	Buckley Claypits and Commons	More Information

Special Areas of Conservation		
Site Code	Site Name	Link
UK0030132	Deeside and Buckley Newt sites	More Information

Wildlife Sites		
Site Code	Site Name	Link
Flintshire 26SE02	Padeswood Pasture	More Information
Flintshire 26SE03	Padeswood Pool	More Information
Flintshire 26SE13	Tyddyn Hall Wood	More Information
Flintshire 26SE14	Coed Argoed	More Information
Flintshire 26SE15	The Willows Common	More Information
Flintshire 26SE16	Buckley Mountain and the Trap	More Information

Site Code	Site Name	Link
Flintshire 26SE18	Marleyfield Meadow and Copse	More Information
Flintshire 26SE19	Bistre Wood	More Information
Flintshire 26SE20	Coed Plas Major	More Information
Flintshire 26SE22	Leeswood Bridge	More Information
Flintshire 26SE23	Llong Meadow	More Information

Regionally Important Geodiversity Sites		
Site Code	Site Name	Link
	Bryn y Baal Quarry	More Information

Scheduled Ancient Monuments					
Site Code	Site Name	Class	Period	Site Type	Link
FL165	Taylor's Pottery	Industrial	Post Medieval/Modern	Pottery kiln	More Information
FL193	Spon Chapel	Religious, Ritual and Funerary	Medieval	Chapel	More Information
FL087	Wat's Dyke: Section W of Garreg-Lwyd	Monument	Early Medieval	Linear earthwork	More Information
FL121	Wat's Dyke: Sections S of Bryn y Bal	Monument	Early Medieval	Earthwork (unclassified)	More Information
FL086	Wat's Dyke: Section from Bod Offa to Whitehouse Farm	Monument	Early Medieval	Linear earthwork	More Information
FL088	Wat's Dyke: Section NE of Hen-Dy Farm	Monument	Early Medieval	Linear earthwork	More Information
FL126	Tyddyn Castle Mound	Defence	Medieval	Motte	More Information

Listed Buildings					
Site Code	Site Name	Grade	Classification	Link	
58	Hawkesbury Hall	II	Domestic	More Information	
303	Argoed Hall	II	Domestic	More Information	
304	Bryn Farmhouse	II	Domestic	More Information	
306	Plas Isaf	II	Domestic	More Information	
307	Plas Major Including Attached Barn	II	Domestic	More Information	
576	Pen-y-Bont Farmhouse	II	Domestic	More Information	
18721	Stables and Coach House At Plas Isaf Including Attached Walled Garden	II	Domestic	More Information	
18722	Llong Bridge	II	Transport	More Information	

Site Code	Site Name	Grade	Classification	Link
18754	Emmanuel Church	II	Religious, Ritual and Funerary	More Information
18755	St Matthew's Church	II*	Religious, Ritual and Funerary	More Information
18756	Lych Gate to St Matthew's Church	II	Religious, Ritual and Funerary	More Information
18757	The Tivoli	II	Recreational	More Information
87599	Buckley Town Council Offices and Library	II	Civil	More Information

B-Lines				
Site Code	Site Name	Grade	Classification	Link
	B-Lines, Cymru			More Information

Ancient Woodland				
Habitat	Distance	Area	Coverage	At Search Location
Ancient Semi Natural Woodland	455m - 1997m	17.095ha	1.361%	No
Restored Ancient Woodland Site	1740m - 1964m	2.406ha	0.192%	No

Phase 1				
Habitat	Distance	Area	Coverage	At Search Location
B.4 - Improved Grassland	112m - 1998m	608.521ha	48.444%	No
J.3.6 - Buildings	94m - 1998m	322.825ha	25.7%	No
J.1.2 - Amenity Grassland	204m - 1988m	97.901ha	7.794%	No
J.1.1.1 - Arable Land	0m - 1967m	47.961ha	3.818%	Yes
B.2.2 - Semi-improved Neutral Grassland	133m - 1991m	42.685ha	3.398%	No
A.1.1.1 - Semi-natural Broad-leaved Woodland	427m - 1905m	24.123ha	1.92%	No
A.2.1 - Dense/Continuous Scrub	573m - 1927m	9.757ha	0.777%	No
I.2.1 - Quarry	1363m - 1933m	5.43ha	0.432%	No
G.1 - Standing Water	626m - 1959m	5.053ha	0.402%	No
G.2 - Running Water	1353m - 1966m	3.883ha	0.309%	No
J.4 - Bare Ground	1083m - 1590m	1.677ha	0.133%	No
A.1.3.2 - Plantation Mixed Woodland	1645m	1.578ha	0.126%	No
N/A	1044m - 1683m	1.337ha	0.106%	No
B.5 - Marsh/Marshy Grassland	1381m - 1831m	1.299ha	0.103%	No
C.3.1 - Tall Ruderal Other	582m - 1911m	1.226ha	0.098%	No
A.1.2.2 - Plantation Coniferous Woodland	1884m	1.069ha	0.085%	No
F.1 - Swamp	1455m - 1895m	1.047ha	0.083%	No
J.3.7	1195m - 1563m	0.955ha	0.076%	No
A.1.1.2 - Plantation Broad-leaved Woodland	1526m - 1963m	0.918ha	0.073%	No
J.1.5 - Gardens	1411m - 1593m	0.793ha	0.063%	No
C.1.1 - Continuous Bracken	597m	0.576ha	0.046%	No
B.1.1 - Unimproved Acid Grassland	1382m - 1591m	0.574ha	0.046%	No
J.1.3 - Ephemeral/Short Perennial	1669m	0.32ha	0.025%	No

- PUBLIC VERSION -

Ascerta

Landscape, Arboricultural & Ecological Solutions
for the Built Environment

Appendix 6

Great Crested Newt (GCN) Habitat Suitability Index Assessment

Pond P1

SI ₁	SI ₂	SI ₃	SI ₄	SI ₅	SI ₆	SI ₇	SI ₈	SI ₉	SI ₁₀	Product	HSI	Suitability										
Location	Pond Area	Pond Drying	Water Quality	Shade	Fowl	Fish	Ponds	Terrestrial Habitat	Macrophytes													
Zone A	1	<50m ²	0.05	Sometimes Dries	0.5	Moderate	0.67	71-75%	0.7	Absent	1	Absent	1	>12	1	Moderate	0.67	36-40%	0.7	0.0055	0.5943	Below Average