

Ascerta

Landscape, Arboricultural & Ecological Solutions
for the Built Environment

Preliminary Ecological Appraisal

The land at Mold Road,
Gwersyllt, Wrexham

Ref: P.1626.22

March 2022

(see revision dates below)

Rev	Date	Details

This document contains sensitive information regarding the location of a badger sett. The report is issued in confidence and on the basis that the material will not enter the public domain

Ascerta

Mere One, Mere Grange, Elton Head Road, St Helens WA9 5GG
T: 0845 463 4404 E: info@landscapetreeseecology.com
www.landscapetreeseecology.com

P.1626.22

Preliminary Ecological Appraisal

Of

The land at Mold Road, Gwersyllt, Wrexham

For

Castle Green Homes

30 March 2022

Field Work by	Liz Kenyon BSc (Hons) CIEEM,
Document Author	Liz Kenyon
Technical Review	Lizzie Atkinson MSc CIEEM
QA Review & Approval	Ciaran Power - Office Manager

Contents

EXECUTIVE SUMMARY	- 3 -
1.0 Introduction.....	- 5 -
2.0 Objectives.....	- 6 -
3.0 Survey Methods	- 7 -
3.1 Desk Study.....	- 7 -
3.2 Field Survey	- 7 -
3.3 Bat Survey Methods.....	- 8 -
3.4 Badger Survey Methods.....	- 10 -
3.5 Great Crested Newt Habitat Suitability Index (HSI)	- 10 -
3.6 Water vole and Otter	- 11 -
3.7 Evaluation.....	- 11 -
3.8 Limitations.....	- 12 -
4.0 Survey Results	- 13 -
4.1 Desk Study.....	- 13 -
4.2 Habitat Survey.....	- 15 -
4.3 Great Crested Newt Suitability.....	- 16 -
4.4 Protected and Notable Species	- 19 -
5.0 Evaluation and Recommendations.....	- 21 -
5.1 Designated Sites and Habitats.....	- 21 -
5.2 Protected and Notable Species	- 22 -
5.3 Enhancements.....	- 25 -
6.0 Conclusions.....	- 26 -
7.0 References.....	- 27 -

Appendix 1	Drawing P.1626.22.03 <i>Phase One Habitat Survey</i> Drawing P.1626.22.01 <i>Tree Survey</i>
Appendix 2	Species Lists and Target notes
Appendix 3	Photographs
Appendix 4	Relevant Legislation
Appendix 5	Data Search Report
Appendix 6	Great Crested Newt Habitat Suitability Index

EXECUTIVE SUMMARY

A Preliminary Ecological Appraisal has been carried out at The land at Mold Road, Gwersyllt, Wrexham on 7th March 2022 by Liz Kenyon. The assessment comprised a desk study and biological records search, as well as a site walkover survey in order to map habitat types. The survey was extended to assess the potential for protected species to use the site. The assessment provides baseline data as to current site conditions and where appropriate allows recommendations to be made in respect of further potential work in order to satisfy current wildlife legislation.

Assessed against the '*Guidelines for Ecological Impact Assessment in the UK and Ireland*' 2nd edition (2018), the habitats range in ecological value from negligible to within the zone of influence of the site. All habitats are likely to be lost to the proposals. As the habitats to be lost to the proposals are small in area and not of high ecological value it is considered that their loss can be mitigated for and the proposals will not adversely affect the ecological value of the wider area, provided the recommendations detailed below are followed.

Bat surveys are conducted in accordance with the Bat Surveys for Professional Ecologists - Good Practice Guidelines, published 2016 (the Guidelines). Strict adherence to these is not necessary, but where practice deviates from them, clear reasons and rationale are required.

The site comprises a semi-improved grassland field that is bound by species poor hedgerows with scattered trees and pockets of bramble scrub. A wet ditch (D1 & D2) lines the southern and eastern boundaries and a single pond lies to the southern site boundary with three further ponds are adjacent to the eastern site boundary (P1 -P4).

If the recommendations below are followed these species will not be adversely affected by the proposals.

- Bat activity surveys to be carried out within the site between April and October in suitable weather conditions and the deployment of static bat detectors to assess the level of bat activity throughout the site;
- If works have not begun by March 2023, an updated site visit and preliminary bat roost assessment of trees that will be lost or pruned to accommodate the proposals will be required to determine the suitability of any features that may be present to support a bat roost and to inform further recommendations if required;
- Implementation of a hedgehog RAMS to avoid any harm to this species during the proposed works;
- Bottle trapping surveys for GCN to be carried out on all water bodies that will be impacted by the works;
- Surveys for water vole to be carried out on D1, D2 and ponds P1-P4 if they are to be impacted within the proposals. Ecological supervision will be required for all works within 5m of the water courses;
- Implementation of an amphibian RAMS to avoid any harm to this species during the proposed works;
- Production and implementation of a badger RAMS to avoid any harm to this species during the proposed works;
- Precautionary check for invasive species prior to works commencing;
- An updated survey for badger immediately prior to the start of works;
- Avoid vegetation removal/pruning and works to the building during the bird breeding season (March to August inclusive) or undertaking a survey for nesting birds and ensuring any active nests found are sectioned off and protected within a suitable buffer zone until they are no longer in use;
- Enhancing the site for species through appropriate landscape planting that includes native, species rich hedgerows, trees and areas of wildflowers plus provision of integrated bat and bird features within newly constructed buildings;
- Production of the Defra Metric Biodiversity Net Gain Calculations to minimise impacts on biodiversity and provide net gains in biodiversity; and
- Production of a Management Plan (such as a landscape Ecology Management Plan (LEMP)) to ensure the long-term commitments to manage the planting, protection and enhancement of biodiversity in and around a new development site.

The site provides habitat for nesting birds, badger, water vole, hedgehog, amphibians and bats. Habitats on site will be lost to the proposals. There are likely to be low impacts on the local ecology due to the proposals if the recommendations within section 6 are implemented.

1.0 Introduction

Ascerta has been instructed by Castle Green Homes to carry out a Preliminary Ecological Appraisal at The land at Mold Road, Gwersyllt, Wrexham (hereafter referred to as the site). The site OS grid reference is SJ 3221 5253 and the What3Words reference is things.full.resort. The extent of the site is displayed in photograph 1.1 below.



Photograph 1.1: Extent of site

The site was visited on 7th March 2022 by Liz Kenyon when a Preliminary Ecological Appraisal, which includes an assessment of the potential for protected species to be using the site or surroundings, was carried out in accordance with the *Handbook for Phase 1 Habitat Survey: a Technique for Environmental Audit* (JNCC, 2010). The report was prepared following methods detailed in the CIEEM 'Guidelines for Ecological Impact Assessment in the UK and Ireland' (2018) and 'Guidelines for Ecological Report Writing' (2017). This report presents the results of the survey including evaluation of habitats on site and potential for protected species to be using the site. The report includes recommendations for further actions where applicable in order to satisfy current wildlife legislation and to achieve our client's objectives. Relevant legislation is detailed within Appendix 4.

The site comprises a semi-improved grassland field that is bound by species poor hedgerows with scattered trees and pockets of bramble scrub. A wet ditch lines the southern and eastern boundaries and a single pond lies to the southern site boundary with three further ponds are adjacent to the eastern site boundary.

Our client seeks planning consent to redevelop the site for 96 residential dwellings with associated access roads. The east of the site will comprise an area of public open space (POS) with attenuation pond.

2.0 Objectives

Our client's objectives are to assess the potential ecological constraints of the proposed development site.

Our objectives are as follows:

- Identify and evaluate any features of ecological value and the potential of the site to support protected species based on the walkover survey and biological records search;
- Identify designated sites within 2km of the site;
- Review protected species records within 1km of the site;
- Map the habitats within the site using JNCC (2010) methods;
- Provide recommendations for further species-specific surveys and mitigation measures where current legislation requires;
- Provide recommendations that seek to enhance the ecological value of the site;
- Provide recommendations to assist our clients in achieving their objectives whilst satisfying current wildlife legislation.

3.0 Survey Methods

The Preliminary Ecological Appraisal involved the collection and review of data from a desk study and field survey along with assessment of the value of the habitats following CIEEM guidelines.

3.1 Desk Study

A review of the designated sites and habitats within 2km of the site has been undertaken in March 2022 using the Multi-Agency Geographic Information for the Countryside (MAGIC) website.

A review of UK and Local priority species and habitats known to occur within 1km of the site has been undertaken in March 2022; using the Joint Nature Conservation Committee website, Multi-Agency Geographic Information for the Countryside (MAGIC) and local records from Cofnod - North Wales Environmental Information Service (Appendix 5).

3.2 Field Survey

A walkover survey of the site was conducted on 7th March 2022 by Liz Kenyon when the habitat types and features of ecological interest were identified and mapped in compliance with the Handbook for Phase 1 Habitat Survey: A Technique for Environmental Audit (*JNCC, 2010*). The survey methods involve the recording and mapping of all habitat types and ecological features present on site, including the identification of the main species present and examination of the potential for any protected species. Habitats were mapped and target notes made for any interesting features.

The surveys particularly focused on the following species and habitat features:

- Mammals (badgers, bats, water vole);
- Birds;
- Amphibians and reptiles;
- Invertebrates;
- Hedgerows and boundaries;
- Invasive plant species; and
- Plant communities and trees.

Weather conditions during the survey were cool (7°C), dry and sunny (1/8 cloud cover) with a F0 (Beaufort Scale) calm, therefore appropriate for this type of survey.

3.3 Bat Survey Methods

The survey methods followed the guidelines set out by the Bat Conservation Trust Bat Surveys for Professional Ecologists Good Practice Guidelines – 3rd Edition (2016). Habitats, buildings and trees were assessed for suitability for use by bats and categorised independently using table 4.1 page 35 within the Bat Conservation Trust Guidelines (Collins, 2016).

Preliminary Ecological Appraisal for Bats

Habitats on site were assessed for their suitability for bats to use them for roosting, commuting and foraging both on the site and surrounding area. Commuting and foraging habitat suitability was categorised **low** to **high**. Commuting and foraging habitat valued as **moderate** or above may need further survey effort if lost to the proposals.

Preliminary Roost Assessment Trees

All trees were inspected for Potential Roost Features (PRFs). Features searched for included: Natural or woodpecker holes, cracks/splits in major limbs, loose bark, hollows/cavities, dense epicormic growth, bird and bat boxes. Where such features were found they were investigated for scratches or staining, bat droppings and smoothing of surfaces around entry points. Trees assigned a suitability of **moderate** or above may require further inspection if they are to be lost to the development.

Table 4.1: Guidelines for assessing Potential Roost Features (PRFs), commuting and foraging habitat within a proposed development site. Guidelines taken from table 4.1 page 35 of the Bat Conservation Trust Bat Surveys for Professional Ecologists Good Practice Guidelines – 3rd Edition (2016).

Suitability	Roosting Habitats	Commuting and Foraging Habitats
<i>Negligible</i>	<i>Negligible habitat features on site likely to be used by roosting bats.</i>	<i>Negligible habitat features on site likely to be used by commuting or foraging bats.</i>
<i>Low</i>	<i>A structure with one or more potential roost sites that could be used by individual bats opportunistically. However, these potential roost sites do not provide enough space, shelter, protection, appropriate conditions ^a and/or suitable surrounding habitat to be used on a regular basis or by larger numbers of bats (i.e. unlikely to be suitable for maternity or hibernation ^b). A tree of sufficient size and age to contain PRFs but with none seen from the ground or features seen with only very limited roosting potential. ^c</i>	<i>Habitat that could be used by small numbers of commuting bats such as a gappy hedgerow or unvegetated stream, but isolated, i.e. not very well connected to the surrounding landscape by other habitat. Suitable, but isolated habitat that could be used by small numbers of foraging bats such as a lone tree (not in a parkland situation) or a patch of scrub.</i>
<i>Moderate</i>	<i>A structure or tree with one or more potential roost sites that could be used by bats due to their size, shelter, protection, conditions^a and surrounding habitat but unlikely to support a roost of high conservation status (with respect to roost type only – the assessments in this table are made irrespective of species conservation status, which is established after presence is confirmed).</i>	<i>Continuous habitat connected to the wider landscape that could be used by bats for commuting such as lines of trees and scrub or linked back gardens. Habitat that is connected to the wider landscape that could be used by bats for foraging such as trees, scrub, grassland or water.</i>
<i>High</i>	<i>A structure or tree with one or more potential roost sites that are obviously suitable for use by larger numbers of bats on a more regular basis and potentially for longer periods of time due to their size, shelter, protection, conditions ^a and surrounding habitat.</i>	<i>Continuous, high-quality habitat that is well connected to the wider landscape that is likely to be used regularly by commuting bats such as river valleys, streams, hedgerows, lines of trees and woodland edge. High-quality habitat that is well connected to the wider landscape that is likely to be used regularly by foraging bats such as broadleaved woodland, tree-lined watercourses and grazed parkland. Site is close to and connected to known roosts.</i>

^a For example, in terms of temperature, humidity, height above ground level, light levels or levels of disturbance.

^b Evidence from the Netherlands shows mass swarming events of common pipistrelle bats in the autumn followed by mass hibernation in a diverse range of building types in urban environments (Korsten et al., 2015). This phenomenon requires some research in the UK but ecologists should be aware of the potential for larger numbers of this species to be present during the autumn and winter in large buildings in highly urbanised environments.

^c This system of categorisation aligns with BS 8596:2015 Surveying for bats in trees and woodland (BSI,2015).

3.4 Badger Survey Methods

The site was searched for setts and badger field signs including foraging areas, latrines and tracks. Attention was paid to the presence of the following field signs:

- Setts: single holes or a series of holes likely to be interconnected underground;
- Latrines: badgers usually deposit faeces in excavated pits;
- Paths and footprints;
- Scratching posts: at the base of trees;
- Snuffle holes: areas where badgers have searched for insects;
- Day nest: bundles of vegetation where badgers may sleep above ground; and
- Traces of hair.

3.5 Great Crested Newt Habitat Suitability Index (HSI)

The ditches (D1 & D2) were assessed for suitability as great crested newt breeding habitat. The HSI assessment followed the method described by Oldham et al. (2000) as updated by ARG UK (2010), involving an assessment of each water body against ten suitability indices:

- Location of the pond within the context of Britain;
- Total surface area of the pond;
- Pond drying (based on both local knowledge and field evidence);
- Water quality;
- Percentage perimeter shaded;
- Presence or absence of waterfowl;
- Presence or absence of fish;
- Number of water bodies situated within 1km;
- Suitability of terrestrial habitat; and
- Percentage macrophyte cover.

The HSI is calculated using an equation producing a single number between 0 and 1. The value provides an indication of whether the water body is likely to support a population of great crested newts. The lower the Index the less likely the location is to support a breeding population. Ponds are classed as Poor, Below Average, Average, Good or Excellent habitat suitability based on this value.

3.6 Water vole and Otter

The ditches (D1 and D2) were briefly assessed for use by otters and water vole from the northern bank that is within the site following methods outlined in *Chanin P (2003). Monitoring the Otter Lutra lutra. Conserving Natura 2000 Rivers Monitoring Series No. 10, English Nature, Peterborough* and Strachan, R., Moorhouse, T., Gelling, M. (2011). *Water Vole Conservation Handbook*, 3rd Edition. Wildlife Conservation Research Unit: Abingdon.

3.7 Evaluation

Habitats and species on the site were evaluated following the '*Guidelines for Ecological Impact Assessment in the UK and Ireland*' 2018. A geographical frame of reference is assigned to each habitat and species, with International Value being most important, then National, Regional, County, District, Local and lastly, within the immediate Zone of Influence (Zoi) of the proposals only.

Value judgements are based on characteristics that can be used to identify ecological resources or features likely to be important in terms of biodiversity. These include site designations such as SSSIs. For undesignated features, the size, conservation status (locally, nationally or internationally), and the quality of the ecological resource are considered. Ecological resource quality can refer to habitats (for instance if they are particularly diverse, or a good example of a specific habitat type), other features (such as wildlife corridors or mosaics of habitats) or species populations or assemblages.

Although we cannot assess the survey findings fully in relation to the draft Environment Bill and Biodiversity Metric, the recommendations detailed within this report aim to meet requirements of the Environment Bill and Biodiversity Metric 3.0 as far as possible at this stage.

3.8 Limitations

The site visit was undertaken in March. Although this within the sub-optimal time of year for phase 1 habitat surveys, sufficient vegetation was present to enable habitat identification. It is not considered a limit to the conclusions of the report based on the habitats found within the site and the works proposed. All areas of the site were fully accessible, a pond (P5) lies approximately 195m from the southern site boundary, due to access restrictions the pond was assessed from outside the adjacent field boundary. The access limitation to the pond has been taken into account within this report.

The absence of biological records does not necessarily mean the absence of species. This has been taken into account within the report conclusions.

The site was visited on only one occasion. This produces a snapshot of habitats and species on the site and others may be present at different times of the day or year. This limitation has been taken into account within this report.

4.0 Survey Results

4.1 Desk Study

One statutory site, Gatewen March Site of Special Scientific Interest (SSSI) was identified 1km south of the site and eight non statutory sites were identified with 2km of the site.

The following non-statutory sites were identified within the vicinity of the proposals (with distance and direction from the site):

- Alyn Waters, Local Wildlife Site (LWS) (1.5km north);
- Bryn Alyn and Wormswood (LWS) (1.2km east);
- Moss Valley (LWS) (850m west);
- Woodlands and Fishpond Wood (LWS) (1km north);
- Berse Dreincourt (LWS) (2km south);
- New Broughton Meadow (LWS) (1.7km south-west);
- Wilderness Woods, Regionally Important Geodiversity Site (RIGS) (1km east); and
- The Wauns Esker (RIGS) (1.5km north).

Twenty-five records for Ancient semi natural woodland were also returned within 2 km of the site, with the closest area of woodland recorded 916m from the site boundary.

Following a review of records held by the Cofnod North Wales Environmental Information Services, several priority species that have the potential to occur within the vicinity of the proposed development have been identified. These include birds, bats, badger, reptile, hedgehog and amphibians. The species records are summarised below, and the detailed records held by Cofnod Data Request within 1km of the site are displayed within Appendix 5.

Birds

One hundred and fifty-three records were returned for bird species within 1km of the site. Species returned include barn owl, Canada goose, house sparrow, lapwing, kingfisher, starling, tawny owl, and whooper swan. All records were returned between 1996 and 2020. The closest records were for blue tit, located 196m south of the site in July 2010 and for a barn owl in November 2009 located approximately 200m west of the site, both records relate to adjacent farmland.

Bats

Thirty-three records of bats were returned within 1km of the site, including eighteen records of common pipistrelle and four records each for pipistrelle and soprano pipistrelle. Two records for each of noctule bat and pipistrelle and three records for brown long eared bats were returned within the search area. The closest record was in August 2003 for a pipistrelle bat species located approximately 514m north of the site within a residential area. The most recent record was for a noctule bat in 2016 for a noctule bat 1.9km southwest of the site.

Amphibians

Two hundred and seventy-one records for amphibians were returned within 1km of the site, including six records of common toad, thirty-one for palmate newt, seventy-three smooth newt, six records for common frog and one hundred and thirty-seven records of great crested newts (GCN). The most recent records date from 2021 for GCN, smooth newt and palmate newt. The closest records are from within the eastern sector of the site and the ponds adjacent to the eastern boundary from a previous survey effort between 2004 and 2019.

Reptiles

Thirteen records of reptiles were returned within 1km of the site, species present include ten records for grass snake, one record for adder and two records for common lizard. The closest record is for common lizard approximately 270m north of the site and the most recent record is for grass snake in May 2017, 1.5km north of the site.

Terrestrial mammals

Twenty-two records of badger were returned within 1km of the site between 1971 and 2019. The closest record is for a sett, recorded by Clwyd Badger Group and dates from February 2007, approximately 170m north of the site. A second sett is also recorded 241m north. The most recent record is from November 2019, approximately 725m north of the site on the A541.

Seventy-three records for hedgehog were returned within 1km of the site. The closest and most recent record is dated from May 2021, approximately 470m west of the site within The Meadows, Gwersyllt.

Twelve records for otter were returned between 1996 and 2019, all the records relate to areas adjacent to the River Alyn, with the closest record to the site at 1.5km north east of the site.

No European Protected Species Licence (EPSL) applications within 2km of the site since 2015 were identified using Magic Maps.

A list of key habitats is shown in table 5.1 below and a summary description of key habitats within the site is provided in Section 5.2. Notes on the presence or potential presence of protected species are provided in Section 5.3. The Phase 1 Habitat map can be found in Appendix 1. The lists of species recorded during survey are presented in Appendix 2.

4.2 Habitat Survey

The site is set between Wrexham and Gwersyllt and is bound by the A541 (Mold Road) to the west with residential dwellings to the north and agricultural land use to the south. The train line running between Wrexham and Gwersyllt is approximately 80m from the eastern site boundary with agricultural land beyond.

The site comprises a semi-improved grassland field that is bound by species poor hedgerows and pockets of bramble scrub, with scattered trees throughout the boundaries. Ditches (D1 & D2), that form part of a drain network line the southern and eastern boundaries. The ditch (D1) to the south feeds into a pond (P1) that lies adjacent to the site boundary. Three further ponds (P2 - P4) lie adjacent to the eastern site boundary. These habitats are presented on plan P.1626.22.03 (Appendix 1).

The habitat types identified within the site are detailed below and are displayed on drawing P.1626.22.03 *Phase One Habitat Survey* in Appendix 1 and on Photographs within Appendix 3. Species lists and target notes are displayed in Appendix 2.

Semi-improved grassland (B6)

The site is prominently semi-improved grassland that has been previously grazed. Due to recent rainfall, there was some ephemeral standing water throughout the site. Species present include Yorkshire fog, perennial ryegrass, creeping buttercup and fescue sp. This habitat is shown in photographs 1-2 within Appendix 3.

Dense/continuous scrub (A2.1)

Pockets of bramble scrub are present through the site boundaries, predominantly to the north and west, with the occasional strand encroaching the semi-improved grassland. This habitat is displayed in photograph 3 within Appendix 3.

Scattered trees (A3.1)

Scattered trees are present within the site boundaries, the dominant species are oak, ash and sycamore. Ornamental garden trees are also present to the north-western corner of the site. This habitat is displayed in photographs 4 within Appendix 3.

Species poor hedge (J2.2.2)

Gappy species poor hedgerows line the site boundaries and ditch network, species present include hawthorn and holly. An intact hedgerow, comprising blackthorn, hawthorn and cherry lines the northern boundary. This habitat is displayed in photograph 5 within Appendix 3

Standing water (G1)

A pond (P1) lies adjacent to the southern site boundary and is fed by the ditch network (D1) that runs along the boundary. Three further ponds (P2-P4) lie adjacent to the eastern site boundary. A further pond (P5) is within the neighbouring field approximately 195m to the south of the site. This habitat is displayed in photographs 6 within Appendix 3. The ponds are discussed further in section 4.3.



Running water (G2)




Two ditches line the southern (D1) and eastern site boundaries (D2). The ditches form of a wider drainage network and feeds into P1. The banks of the ditches have been encroached by the semi improved grassland and are lined by the species poor hedgerows. This habitat is displayed in photograph 7 within Appendix 3. The ditches are discussed further in section 4.3.



4.3 Great Crested Newt Suitability

Great Crested Newt Habitat Suitability Index (GCN HSI)

Table 4.1: Standing Water Description and GCN HSI with full details in Appendix 6.

Standing water description	Photograph
<p>Pond P1: lies adjacent to the southern site boundary and is fed by D1. Willow sp trees are present within the water body and the species poor hedgerows meet the edges of the pond. The HSI score was 0.70 meaning it has average suitability for use by great crested newt for breeding.</p>	
<p>Pond P2: lies adjacent to the eastern site boundary. The water body contains a large amount of typha and canary reed grass was noted to the margin of the pond. The pond is also bound by the species poor hedgerow the eastern site boundary. The HSI score was 0.66 meaning it has Average suitability for use by great crested newt for breeding.</p>	

Standing water description	Photograph
<p>Pond P3: lies adjacent to the eastern site boundary. The water body contains a large amount of typha and canary reed grass was noted to the margin of the pond. The pond is also bound by the species poor hedgerow the eastern site boundary. Magic maps identified two individual ponds in the location, due to recent rainfall they have broken their banks to become one pond. The HSI score was 0.67 meaning it has Average suitability for use by great crested newt for breeding.</p>	<p>No photograph available</p>
<p>Pond P4: lies adjacent to the north-eastern corner of the site and the adjacent grassland has encroached the margins of the water body. The HSI score was 0.65 meaning it has Average suitability for use by great crested newt for breeding.</p>	
<p>Pond P5: is within an adjacent field approximately 195m to the south of the site. The water body is surrounded by semi-improved grassland with rush sp. present in the margins. The HSI score was 0.60 meaning it has Poor suitability for use by great crested newt for breeding.</p>	
<p>Pond P6: lies within a residential development 180m to the north of the site. The pond is bound by metal fencing with soil banks and scrub planting. Two moorhen were noted at the pond at the time of the survey. The HSI score was 0.58 meaning it has Below average suitability for use by great crested newt for breeding.</p>	

Standing water description	Photograph
<p>Ditch D1: runs along the southern site boundary, feeding into P1. The banks of the ditch are soil and have become encroached by the semi-improved grassland. The ditch forms part of the wider drainage network and is lined by species poor hedgerow and scattered trees. The HSI score was 0.82 meaning it has Excellent suitability for use by great crested newt for breeding.</p>	
<p>Ditch D2: runs along the eastern site boundary and feeds into the wider drainage network offsite to the east. The banks of the ditch are soil and have become encroached by the semi-improved grassland. The ditch forms part of the wider drainage network and is lined by species poor hedgerow and scattered trees. The HSI score was 0.83 meaning it has Excellent suitability for use by great crested newt for breeding.</p>	

4.4 Protected and Notable Species

Birds

The habitats within the site provide suitable foraging and nesting opportunities for bird species. These habitats include scrub, semi-improved grassland, species poor hedgerows and scattered trees. The semi-improved grassland provides some foraging habitat for species including kestrel and barn owl. The semi-improved areas can also provide areas of forage or refuge for bird species including whooper swan and Canada goose.

Bats

The scrub, semi-improved grassland, species poor hedgerows and scattered trees within the site provides suitability for commuting and foraging bats, with good connectivity to the surrounding land use. The ditch network and ponds also provide areas of forage for bats, with commuting corridors along the hedgerow lined ditches. The trees on site provide some limited roosting potential for bat species.

Badger and other small mammals

The semi-improved grassland, scattered trees, semi-improved grassland and scrub habitats within the site provide some foraging and shelter habitat for badger and other small mammal species such as hedgehog. Mammal tracks were noted along the southern boundary and to the eastern sector of the site. The mammal tracks indicate that badgers may be commuting from the areas that badger records relate to and across the site to surrounding land use to forage.

Otter

The ditch network (D1 & D2) provides a commuting corridor for otter, however this is restricted due to the trainline that lies east of the site former a barrier to surrounding water bodies and the River Alyn. Otters do not require further consideration within this planning application and will not be discussed further within this report.

Amphibians

Four ponds (P1- P4) are present in areas adjacent to the site boundaries, with two further ponds (P5 – P6) present within immediate areas to the site. P6 lies within a residential development, approximately 180m north of the site. The dwellings and access roads will limit connectivity for amphibians to the onsite habitats and water bodies adjacent to the site bodies. No further ponds are present within 250m of the site; however, two offsite ponds and a drainage network lie within 500m of the site. The trainline to east of the site will form a barrier to amphibians accessing the habitats within and adjacent to the site. Records for great crested newt (GCN) have been returned from within the site and the in ponds (P2- P4). The habitats within the site (semi-improved grassland, bramble scrub, species poor hedgerows and scattered trees) provide good terrestrial habitats for amphibians with connectivity to the waterbodies that lie adjacent to the site boundaries.

Reptiles

The habitats within the site do not offer suitability to support reptiles. Ecotones are not present within the site and the habitats are scattered across the site with no suitable connectivity. The habitats within the site are prone to high human disturbance as the buildings are occupied and in use. Reptiles do not require further consideration within this planning application and will not be discussed further within this report.

Invasive species

No non-native invasive species were identified within the site or in the surround land use.

5.0 Evaluation and Recommendations

5.1 Designated Sites and Habitats

There are no statutory or non-statutory protected sites within the vicinity of the proposals that are likely to be directly influenced by the proposals. The closest non-statutory site, Moss Valley (LWS) lies approximately 850m west of the site. The proposals may indirectly influence the LWS due to increased recreation pressure in the area. The adjacent areas ancient woodland may also be impacted from the increase in recreational use from the proposed dwellings.

The site does not fall within a Natural England SSSI Impact Risk Zone. It is considered that there will be no impact on any SSSIs in the vicinity as a result of the proposals.

The habitats on site comprise semi-improved grassland, bramble scrub, species poor hedgerows and scattered trees with water bodies adjacent to the site boundaries. These habitats are considered to have an ecological value of **within the zone of influence** of the site or lower. The site contains no designated or priority habitats, however records for GCN have been returned within the eastern sector of the site from a previous survey effort.

The site lies approximately 80m west of the railway corridor that acts as an important area of connectivity to the surrounding habitat for commuting and foraging bats, along with providing a connectivity corridor for mammal species. The corridor will also provide good terrestrial connectivity to the ponds that hold the GCN records that lie adjacent to the site boundaries (P1-P4). It is recommended that boundary features, including the species poor hedgerows and scattered trees are retained and the areas enhanced along with an area of the grassland to the east of the site retained to form a buffer zone to the ponds and D2 that lie adjacent to the site boundary. The eastern sector of the site is an area of proposed POS with an attenuation pond, the area can be enhanced for species such as amphibians with suitable landscaping and long-term management.

It is recommended that minimal works are carried out adjacent to D1 that lines the southern site boundary and that the ditch network is protected during all stages of construction and following the works. If works are required within 5m of D1, ecological supervision may be required. Overall, with the production of the Defra Metric Biodiversity Net Gain Calculations and Management Plan, the proposals are unlikely to adversely affect the ecological value of the area and could protect and enhance biodiversity within the local area.

5.2 Protected and Notable Species

Birds

The semi-improved grassland, scattered trees, species poor hedgerows and scrub provide suitable habitat for nesting and foraging bird species. It is recommended that vegetation clearance and building roof works should be undertaken outside of the nesting bird season (1st March to 31st August Inclusive) to avoid any impact on breeding birds. If vegetation clearance cannot be undertaken outside of the breeding bird season, a nesting bird check undertaken by a suitably experienced ecologist should be undertaken immediately prior to works commencing. If an active birds' nest is identified a suitable buffer zone should be implemented where no works are to occur within until the young have fledged the nest.

The semi-improved grassland provides areas of forage for species such as kestrel and barn owl. However, the sward of the grassland was <5cm at the time of survey and a thatch layer was not present, limiting the foraging habitat for these species.

The semi-improved grassland can also provide an area of forage and refuge for wintering bird species, including Canada goose and whooper swan, however the site does not lie within a major feeding area for these species, and it is unlikely that large numbers of birds will flock to the area.

Bats

Bat records were returned within 2km of the site. The closest record was recorded 196m south of the site.

No buildings are present within the site. The habitats on site provide **moderate** suitability for commuting and foraging bats and will require bat activity surveys to be carried out once a month between April and October, along with the deployment of two static bat detectors for a minimum of five nights per month. The trees within the site boundaries were assessed to provide **negligible to low** potential for bats.

Group G1 (drawing P.1626.22.01, *Tree Survey, appendix 1*) provides **low** suitability for roosting bats, with ivy cladding present throughout the group. A single ash tree within the group has a single limb proposed for removal, the tree was assessed to provide **negligible** bat roost potential. The remaining trees within the site currently also offer **negligible** potential to support bats, as detailed in section 4.3. and will require no further works at this stage. If works have not begun by March 2023, a preliminary bat roost assessment of those trees to be removed or pruned for proposals should be undertaken to assess their potential to support a bat roost and to inform further recommendations if required.

Amphibians

Ponds (P1- P4) and the two ditches (D1 & D2) will require bottle trapping surveys, (between mid-March and June) to assess the population of GCN within the pond network. Further surveys may also be required for all ponds within 250m of the proposed development site for GCN. Previous survey efforts have identified GCN within the ponds and the proposed development site, if the proposals are to impact the waterbodies an application to Natural Resources Wales (NRW) may be required to ensure there is no harm to GCN throughout the works.

The site provides terrestrial habitat for GCN and amphibians. These habitats are likely to be impacted by the proposals and therefore, it is recommended that GCN Reasonable Avoidance Measures (RAMS) are implemented during the works to avoid harm to this species. The RAMS should include:

- Construction materials stored on pallets so as not to create an amphibian refuge area;
- Existing refuge areas should be removed by hand so amphibian within are not harmed during their removal;
- Throughout the works all trenches must be covered at night or ramps provided to prevent amphibian from getting stuck;
- Vegetation clearance applies to all habitats cleared in daytime air temperatures above 5°C. Works must be avoided in cold temperatures or if prior overnight temperatures have been less than 1°C; and
- The cut material is to be chipped and placed in discrete piles outside the working areas or removed from the site.

Hedgehog

The site provides habitat for hedgehog within the scrub, semi-improved grassland, scattered trees and species poor hedgerow. These habitats are likely to be impacted by the proposals and therefore, it is recommended that Hedgehog Reasonable Avoidance Measures (RAMS) are implemented during the works to avoid harm to this species. The RAMS should include:

- Construction materials stored on pallets so as not to create a hedgehog refuge area;
- Existing refuge areas should be removed by hand so hedgehog within are not harmed during their removal;
- Throughout the works all trenches must be covered at night or ramps provided to prevent hedgehog from getting stuck;
- Vegetation clearance applies to all habitats cleared in daytime air temperatures above 5°C. Works must be avoided in cold temperatures or if prior overnight temperatures have been less than 1°C; and
- The cut material is to be chipped and placed in discrete piles outside the working areas or removed from the site.

To enable hedgehog continued use of the site it is advised that gaps of at least 13cm by 13cm are left under any new garden fences to enable hedgehog to roam freely within the area following development.

Badger and other small mammals

The site provides habitat for badger and small mammals within the scrub, semi improved grassland, species poor hedgerow, scattered trees, ponds and ditches. These habitats are likely to be impacted by the proposals and therefore, it is recommended that a Badger Reasonable Avoidance Measures (RAMS) Method Statement is produced and implemented during the works to avoid harm to this species. The RAMS should include:

- Construction materials stored on pallets so as not to create a badger refuge area; and
- Existing refuge areas (scrub) should be removed by hand so badger within are not harmed during their removal.

As badger are a mobile species it is recommended and known badger setts lie within 200m of the site an updated badger check of suitable habitats is undertaken prior to works commencing within the site

Water vole

The site provides suitable habitat for water vole. If works are to occur within 5m of the ponds (P1 – P4) and ditches (D1 – D2) that lie adjacent to the site boundaries, a survey for water voles should be undertaken to identify appropriate mitigation measures to avoid harms to water vole and further inform the planning application. If works are proposed within 5m of the water bodies ecological supervision may be required during the works.

Invasive species

No non-native invasive species were identified during the site visit. As invasive species can colonise very quickly it is recommended that an invasive species walkover survey is carried out immediately prior to the start of works.

5.3 Enhancements

In order to meet requirements for biodiversity protection and enhancement outlined within the NPPF, it is recommended that ecological enhancements are included. These could include:

1. Provision of 12 bird boxes (25mm and 32mm entrance hole box, house sparrow terrace, swift box), attached to or integrated within new buildings or retained trees on site;
2. Provision of 10 bat features (e.g. Vivara Pro WoodStone Bat box or similar) attached to a retained or new tree on site or provision of a bat box (e.g. Vivara bat bricks or '*bird brick houses*' bat boxes) integrated within new buildings or attached to retained trees on site;
3. Retention of the drainage network (D1 & D2) and ponds P1 – P4 to provide continued terrestrial habitat for amphibians; and
4. Retain and enhance the site boundaries and area to the east of the site with suitable landscaping incorporating species that provide a food or shelter resource to wildlife to include hawthorn, hazel, holly, blackthorn, field maple, dog rose and honeysuckle as hedgerow species and oak, alder, field maple, silver birch, crab apple, rowan and bird cherry as tree species together with implementing a relaxed mowing regime and establishing wildflowers in these areas.

6.0 Conclusions

The site was subject to an extended phase one habitat survey and a preliminary bat roost assessment of all buildings. During the survey and following review of historical species records, it is considered that impact on birds, bats, badger, water vole, amphibians and hedgehog are likely to occur in relation to the proposals for the site. In summary, the following recommendations have been made to avoid impact on these species:

- Bat activity surveys to be carried out within the site between April and October in suitable weather conditions and the deployment of static bat detectors to access the level of bat activity throughout the site;
- If works have not begun by March 2023, an updated site visit and preliminary bat roost assessment of trees that will be lost or pruned to accommodate the proposals will be required to determine the suitability of any features that may be present to support a bat roost and to inform further recommendations if required;
- Implementation of a hedgehog RAMS to avoid any harm to this species during the proposed works;
- Bottle trapping surveys for GCN to be carried out on all water bodies that will be impacted by the works;
- Surveys for water vole to be carried out on D1, D2 and ponds P1-P4 if they are to be impacted within the proposals. Ecological supervision will be required for all works within 5m of the water courses;
- Implementation of an amphibian RAMS to avoid any harm to this species during the proposed works;
- Production and implementation of a badger RAMS to avoid any harm to this species during the proposed works;
- Precautionary check for invasive species prior to works commencing;
- An updated survey for badger immediately prior to the start of works;
- Avoid vegetation removal/pruning and works to the building during the bird breeding season (March to August inclusive) or undertaking a survey for nesting birds and ensuring any active nests found are sectioned off and protected within a suitable buffer zone until they are no longer in use;
- Enhancing the site for species through appropriate landscape planting that includes native, species rich hedgerows, trees and areas of wildflowers plus provision of integrated bat and bird features within newly constructed buildings;
- Production of the Defra Metric Biodiversity Net Gain Calculations to minimise impacts on biodiversity and provide net gains in biodiversity; and
- Production of a Management Plan (such as a landscape Ecology Management Plan (LEMP)) to ensure the long-term commitments to manage the planting, protection and enhancement of biodiversity in and around a new development site.

It is considered that there would be very limited impacts on the local ecology as a result of the proposals, provided the recommendations detailed within section 5.0 above are followed.

7.0 References

Bat Conservation Trust (2018) *Bats and lighting in the UK- bats and the built environment series 08/18*
Bat Conservation Trust, London.

BTHK 2018. *Bat Roosts in Trees-A Guide to Identification and Assessment for Tree -Care and Ecology Professionals*. Exeter: Pelagic Publishing.

CIEEM (2017) *Guidelines on Ecological Report Writing*. Chartered Institute of Ecology and Environmental Management, Winchester

CIEEM (2018) *Guidelines for Ecological Impact Assessment in the UK and Ireland: Terrestrial, Freshwater, Coastal and Marine*. Chartered Institute of Ecology and Environmental Management, Winchester.

Collins, J. (ed.) (2016) *Bat Surveys for Professional Ecologists: Good Practice Guidelines (3rd edn)*. The Bat Conservation Trust, London.

Joint Nature Conservation Committee (JNCC) (2010) *Handbook for Phase 1 Habitat Survey – a Technique for Environmental Audit*. JNCC Publications, Peterborough;

Joint Nature Conservation Committee (JNCC). *The UK Biodiversity Action Plan (UK BAP)* [online] Available at: www.jncc.defra.gov.uk/page-5155

Maddock, A., (ed) (2011) *UK Biodiversity Action Plan; Priority Habitat Descriptions*, JNCC.

Ministry of Housing, Communities and Local Governments (2021), *National Planning Policy Framework (NPPF)*

Multi Agency Geographic Information for the Countryside (MAGIC) [online]

Rose. F. (2006). *Collins The Wild Flower Key, how to identify wild flowers trees and shrubs in Britain and Ireland* .Penguin Group: London.

Stace, C., (2010). *New Flora of the British Isles*. 3rd Edition. Cambridge University Press: Cambridge.

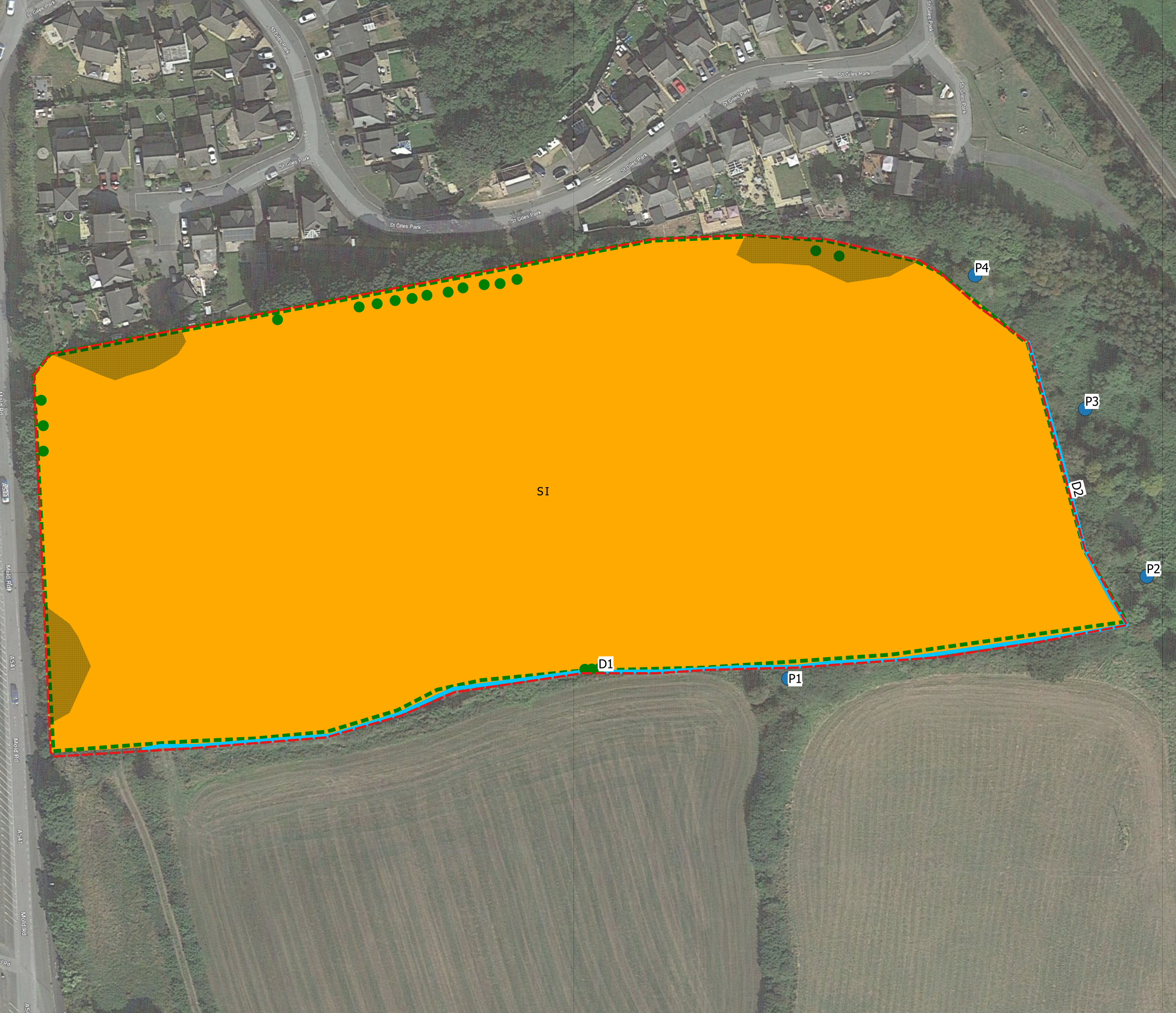
Ascerta

Landscape, Arboricultural & Ecological Solutions
for the Built Environment

Appendix 1

KEY

- Survey area
- SI Semi improved grassland (B2.2)
- Bramble scrub (A2.1)
- Scattered trees (A3.1)
- Species poor hedgerow (J2.2.2)
- Pond (G1)
- Wet ditch (G2)



DO NOT SCALE.
 ALL COORDINATES RELATED TO LOCAL GRID.
 LOCATED TO NG BY BEST FIT TO DETAIL
 EXTRACTED FROM OS DIGITAL DATA.

© This drawing, including the design and technical information contained on it, is the property of Ascerta. The drawing may only be used for the specific purpose for which it has been intended and may not be reproduced or copied without prior permission.

Ascerta
 Landscape | Trees | Ecology

t: 0845 463 4404
 e: Info@landscapetreeseecology.com
www.landscapetreeseecology.com

CLIENT:
 Castle Green Homes

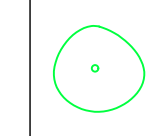
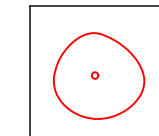
PROJECT:
 The land at Mold Road

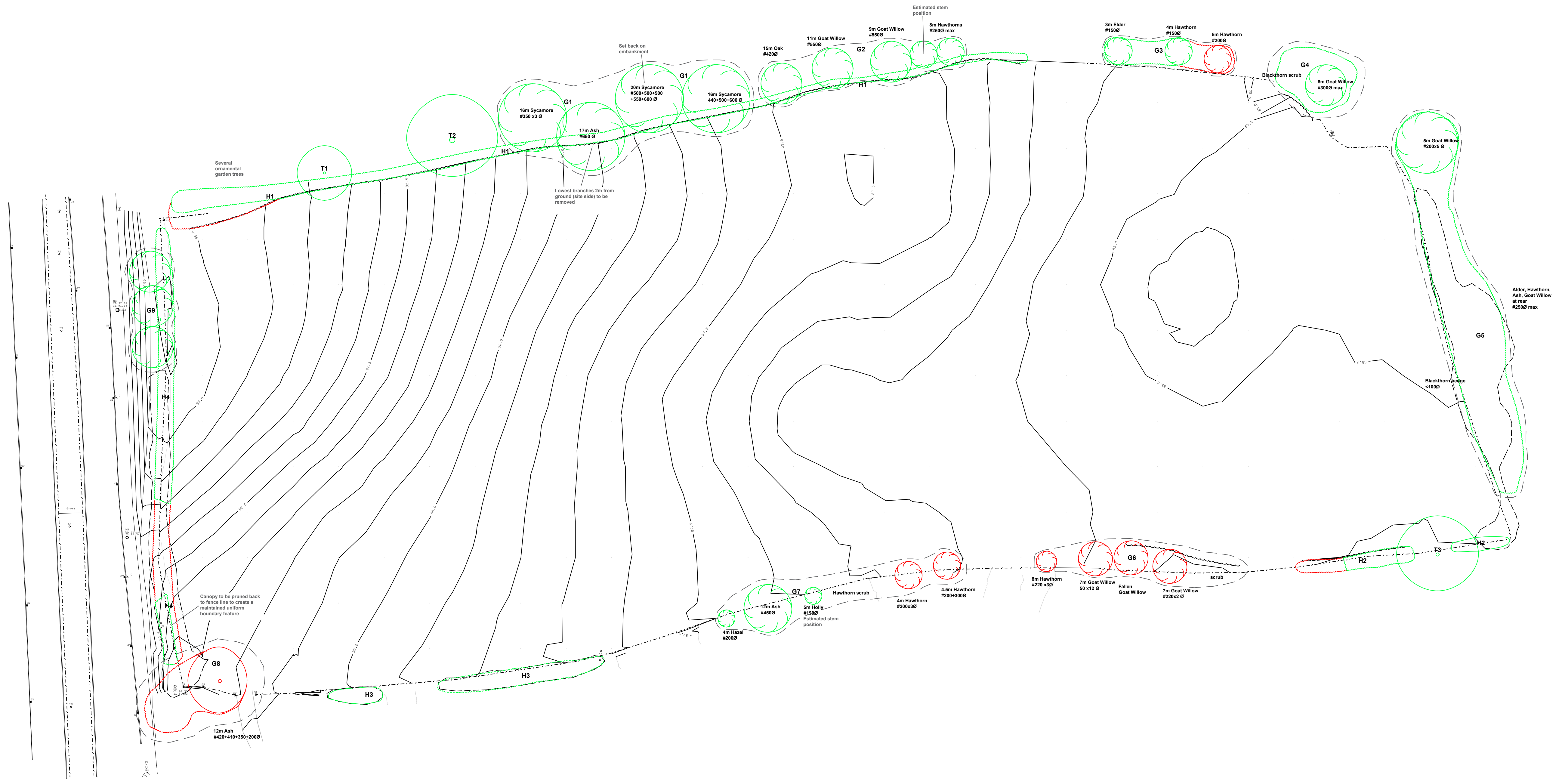
DRAWING TITLE:
 Phase One habitat Survey

SCALE: NTS@A3	DRAWN BY: LK	DRAWING No: P.1626.22.03
DATE: 28/03/2022	CHKD BY: LA	REV: -

© This drawing, including the design and technical information contained on it, is the property of Ascerta. The drawing may only be used for the specific purpose for which it has been intended and may not be reproduced or copied without prior permission.

KEY

-  Existing tree to be retained
-  Existing tree to be removed



Several ornamental garden trees

Lowest branches 2m from ground (site side) to be removed

Canopy to be pruned back to fence line to create a maintained uniform boundary feature

Set back on embankment

Estimated stem position

Ascerta
Landscape | Trees | Ecology
t: 0845 463 4404
e: info@landscapetreeseecology.com
www.landscapetreeseecology.com

CLIENT: Castle Green Homes

PROJECT: Land at Mold Road, Gwersyllt, Wrexham LL11 4AX

DRAWING TITLE: Tree Survey

SCALE: 1:500 @A1	DRAWN BY: KP	DRAWING No:	REV:
DATE: 25/03/2021	CHKD BY: CP	P.1626.22.01	-

Ascerta

Landscape, Arboricultural & Ecological Solutions
for the Built Environment

Appendix 2

Species Lists and Target Notes

Table 1: Flora Species

English Name	Scientific Name
Alder	<i>Alnus</i>
Ash	<i>Fraxinus excelsior</i>
Bindweed	<i>Convolvulus arvensis</i>
Blackthorn	<i>Prunus spinosa</i>
Bracken	<i>Pteridium aquilinum</i>
Bramble	<i>Rubus fruticosus agg</i>
Broadleaved dock	<i>Rumex obtusifolius</i>
Cherry	<i>Prunus sp.</i>
Chickweed	<i>Stellaria media</i>
Cleavers	<i>Galium aparine</i>
Clover	<i>Trifolium repens</i>
Common groundsel	<i>Senecio vulgaris</i>
Creeping bent-grass	<i>Agrostis stolonifera</i>
Creeping buttercup	<i>Ranunculus repens</i>
Creeping thistle	<i>Cirsium arvense</i>
Elder	<i>Sambucus</i>
Goat willow	<i>Salix caprea</i>
Hawthorn	<i>Crataegus monogyna</i>
Hazel	<i>Corylus</i>
Herb robert	<i>Geranium robertianum</i>
Holly	<i>Ilex aquifolium</i>
Ivy	<i>Hedera helix</i>
Meadow grass	<i>Poa sp.</i>
Moss	<i>Bryophyta</i>
Oak	<i>Quercus robur</i>
Red fescue	<i>Festuca rubra</i>
Red stemmed willow	<i>Salix alba</i>
Reed canary grass	<i>Phalaris arundinacea</i>
Rose	<i>Rosa sp.</i>
Silver birch	<i>Betula pendula</i>
Smooth sow thistle	<i>Sonchus oleraceus</i>
Soft rush	<i>Juncus effusus</i>
Stinging nettle	<i>Urtica dioica</i>
Sycamore	<i>Acer pseudoplatanus</i>
Timothy	<i>Phleum pratense</i>
Willowherb	<i>Epilobium sp.</i>
Yorkshire fog	<i>Holcus lanatus</i>

Ascerta

Landscape, Arboricultural & Ecological Solutions
for the Built Environment

Appendix 3

Photographs

Table 3: Photographs of the site



Photograph 1: Semi improved grassland field.



Photograph 2: Semi improved grassland field.



Photograph 3: Bramble scrub.



Photograph 4: Scattered trees to the northern site boundary.



Photograph 5: Species poor hedge.



Photograph 6: Pond P1



Photograph 7: Ditch D1

Ascerta

Landscape, Arboricultural & Ecological Solutions
for the Built Environment

Appendix 4

Relevant Legislation

European Legislation

The following Directives have been adopted by the European Union and provide protection for fauna and flora species of European importance and the habitats which support them:

- Directive 2009/147/EC on the Conservation of Wild Birds (Birds Directive);
- Directive 92/43/EEC of 21 May 1992 on the conservation of natural habitats and of wild fauna and flora (Habitats Directive).

UK Legislation

The Habitats Directive has been transposed into national legislation through the Conservation of Habitats and Species (Amendment) (EU Exit) Regulations 2019 (The Habitats Regulations). This provides for the designation and protection of 'European Sites' (SPAs, SACs and Ramsar Sites, including proposed or potential European Sites) and the protection of 'European Protected Species'.

The key UK legislation relating to nature conservation is the Wildlife and Countryside Act 1981 (as amended) (W&C Act). This Act is supplemented, *inter alia*, by provision in the Countryside and Rights of Way (CROW) Act 2000, and the Natural Environment and Rural Communities Act 2006 (NERC Act). Additional species and habitat specific UK legislation includes the Protection of Badgers Act 1992 and the Hedgerow Regulations 1997.

The UK legislation is due to be updated, with the publication of The Environment (Principles and Governance) Bill, which is due to be passed through parliament in the 2020. The draft Environment Bill sets out how the UK will maintain environmental standards following leaving of the EU. The Bill builds on the vision of the 25 Year Environment Plan, with the ambition from the government to leave the environment in a better state than it was when inherited.

The Defra Biodiversity Metric is being implemented to work alongside the Environment Bill. This tool calculates potential biodiversity impacts as a result of development and identifies mitigation and compensation requirements to ensure no net loss of biodiversity. In addition, it identifies measures that can be implemented in order to meet Biodiversity gain as a result of development. Defra released a beta version of the biodiversity metric in July 2019. This metric is likely to be the default metric used by councils once the Environment Bill comes into force.

The National Planning Policy Framework (NPPF) 2021 has been published to provide further planning guidance. Wildlife, biodiversity and ecological networks are referred to in Section 15 '*Conserving and enhancing the natural environment*'. The NPPF states that the planning system should contribute to and enhance the natural and local environment by: recognising the wider benefits of ecosystem services, minimising impacts on biodiversity and providing net gains for biodiversity, including by establishing coherent ecological networks that are more resilient to current and future

pressures. Further guidance is provided within Government Circular *06/05: Biodiversity and Geological Conservation - Statutory Obligations and Their Impact Within the Planning System*.

Species and Habitats of Principal Importance

Species and Habitats of Principal Importance are listed under section 41 of the NERC Act and are a material consideration in planning decisions. Planners require relevant, up to date information from ecological surveys in order to assess the effects of a proposed development on biodiversity as Councils have a statutory obligation under section 40 of the NERC Act to consider biodiversity conservation in the determination of planning applications.

Background information about the lists of priority habitats and species (Species and Habitats of Principal Importance) can be found within the UK Biodiversity Action Plan (UK BAP). Although this has been succeeded by the '*UK Post-2010 Biodiversity Framework*', many of UK BAP tools are still relevant. BAPs identify habitats and species of nature conservation priority on a UK (UK BAP) and Local (LBAP) scale. Most BAP priority habitats and species have Habitat Action Plans (HAP) and Species Action Plans (SAP) and there are also "grouped action plans" for groups of related species with similar conservation requirements. The LBAP relating to this Site is the Wrexham Biodiversity Action Plan.

Badgers

The legislation protecting badgers in Wales is the Protection of Badgers Act 1992.

Under the Protection of Badgers Act 1992 it is an offence *inter alia* to:

- Wilfully kill, injure or take a badger, or to attempt to do so;
- Cruelly ill-treat a badger; or
- Intentionally or recklessly interfere with a badger sett by (a) damaging a sett or any part of one; (b) destroying a sett; (c) obstructing access to or any entrance of a sett; (d) causing a dog to enter a sett; or (e) disturbing a badger when it is occupying a sett.

The Badger Act 1992 defines a badger's sett as "*any structure or place which displays signs indicating current use by a badger*"

The Welsh Government has authority under Section 10(2) and (3) of the Act to issue licences to interfere with badger setts for:

1. The purpose of any agricultural or forestry operation;
2. The purpose of any operation to maintain or improve any existing watercourse or drainage works, or to construct new works required for the drainage of land, including works of defense against seawater or tidal water, and
3. Controlling foxes in order to protect livestock and penned game

Kill or take badgers or to interfere with their setts for:

1. The purpose of preventing the spread of disease; and
2. The purpose of preventing serious damage to land, crops, poultry or any other form of property.

The Natural Resources Wales are also a licensing authority under the 1992 Act. In relation to disturbance of badgers, Natural Resources Wales (2018) gives guidelines on disturbance which will require a licence. These includes: "*using very heavy machinery (generally tracked vehicles) within 30 metres of any entrance to an active sett; using lighter machinery, particularly for any digging operation, within 20 metres; light work such as hand digging or scrub clearance within 10 metres. There are some activities which may cause disturbance at greater distances (such as using explosives or pile driving) and these should be given individual consideration.*"

Bats

In England and Wales, all bats and their roosts are protected under the Conservation of Habitats and Species Regulations 2017 and the Wildlife & Countryside Act 1981 (as amended). Several species of bat are also highlighted as Priority Species under the UK Biodiversity Action Plan and within the Local BAP.

Under the current legislation as summarised on pages 8 and 9 of the Bat Surveys for Professional Ecologists Good Practice Guidelines – 3rd Edition (2016) it is a criminal offence to:

“To kill, capture, injure or take a wild bat;

- *To damage or destroy a place used by a bat for breeding or resting. All offences of this nature are identified within the Habitats Regulations. This offence is unique in that it can be committed accidentally. No element of intentional, reckless or deliberate action needs to be evidenced;*
- *To disturb bats anywhere (roosts, flight lines or foraging areas) if levels of disturbance can be shown to impair their ability to survive, to breed or reproduce, to rear or nurture their young, to hibernate or migrate or to affect significantly local distribution or abundance;*
- *To intentionally or recklessly disturb a bat, whilst it is occupying a place of shelter or protection;*
- *To intentionally or recklessly obstruct access to any place used by a bat for shelter or protection; and*
- *To be in possession or control of a bat alive or dead (or any part of a bat or anything derived from a bat, although bat droppings are generally considered to be acceptable), or to transport a bat, to sell or exchange a bat or to offer to sell or exchange a bat taken from the wild.”*

Breeding Birds

Breeding Birds are protected under the Wildlife and Countryside Act which make it an offence to:

- *intentionally kill, injure or take any wild bird or take, damage or destroy the nest of any wild bird whilst it is in use or being built;*
- *intentionally take or destroy the egg of any wild bird;*
- *have in one's possession or control any wild bird, dead or alive, or any part of a wild bird (including eggs), which has been taken in contravention of the Act or the Protection of Birds Act 1954;*
- *intentionally or recklessly disturb any wild bird listed on Schedule 1 while it is nest building, or at a nest containing eggs or young, or disturb the dependent young of such a bird.*

Invasive Species

It is an offence under Section 14(2) of the Wildlife and Countryside Act 1981 to ‘plant or otherwise cause to grow’ in the wild any plant in Schedule 9 Part II.

Other Aquatic Species

Water vole (*Arvicola amphibious*) are a Species of Principal Importance and also fully protected under Schedule 5 of the Wildlife and Countryside Act 1981 (as amended) which makes it an offence to:

- *intentionally or recklessly damage, destroy or obstruct access to any structure or place used for shelter or protection;*
- *intentionally or recklessly disturb water voles whilst occupying a structure or place used for that purpose;*
- *intentionally kill, injure or take water voles;*
- *possess or control live or dead water voles or derivatives;*
- *sell water voles or offer or expose for sale or transport for sale; and*
- *publish or cause to be published any advertisement which conveys the buying or selling of water voles.*

Otter (*Lutra Lutra*) are similarly protected under the Wildlife and Countryside Act, 1981 (as amended) and have additional protection as a European Species under The Habitats Regulations 2017.

It is a criminal offence to intentionally, wilfully kill, injure or take any of the aforementioned protected species or to destroy or disturb its habitat.

Local Policy

The site lies within Wrexham and is covered Unitary Development Plan (Adopted in February 2005) and extracts policies within Environment and Conservation. The policies of relevance are EC1-EC17. It is due to be replaced by Wrexham Local Development Plan 2 (LDP2) 2013 to 2028 which is currently in preparation.

Ascerta

Landscape, Arboricultural & Ecological Solutions
for the Built Environment

Appendix 5



cofnod

Gwasanaeth Gwybodaeth Amgylcheddol Gogledd Cymru
North Wales Environmental Information Service

Cofnod Environmental Information Search (CONFIDENTIAL VERSION)

Our Reference	CO/E09762
Your Reference	P.1626.22
Requested By	Liz Kenyon, Ascerta
Data Users	Liz Kenyon, Senior Ecologist, Ascerta ; Lizzie Atkinson, Assistant Ecologist, Ascerta
Search Date	01/03/2022 10:06
Expiry Date	01/09/2022 (may be extended on request)
Search Type	Chargeable

Important Information

- Use of the data is governed by Cofnod's [Terms & Conditions](#).
- Data marked as confidential or sensitive must not be released into the public domain, with the exception of the Public Version of the PDF report, which has had sensitive information removed or restricted.
- You should not amend any part of the downloaded records.
- Unless otherwise agreed, use of the data is valid until the Expiry Date (01/09/2022).
- Past records of presence of a habitat or species do not guarantee continued occurrence; absence of records does not imply absence of a species, merely that no records are held by Cofnod; Cofnod cannot guarantee the accuracy of supplied data; copyright of records remains with the original recorder.
- The Dataset ID associated with each record can be used to find information about the provenance of the data. See the [Cofnod Metadata](#) page for more information.
- Verification Levels are given for each record and indicate whether the record has been assessed by an expert.
- Please [contact us](#) if you have any questions about using the data or wish to add further Data Users.

Notes

- Records with 1km, 2km, 5km, 10km or 100km grid references (where present) are highlighted with, for example, (1km) next to the distance to indicate that the distance should not be considered to be exact given the vague nature of the grid reference.
- Records shown in **bold** typeface are sensitive species records, and **must not be released into the public domain**. A public version of this report is also available and this can be released into the public domain. In the public version the resolution of sensitive species grid references are reduced and the contents of some fields are removed.
- **Distances:** The distance from each record to the grid reference will be shown in the 'Distance (m)' column (except in public versions of reports as referred to above). Distances are highlighted in **red** where records fall within 50m of the grid reference. Distances are measured from edge of the search location to the centre point of a record's grid square.

Verification Levels

- **UA:** Unassessed
- **PC:** Probably Correct
- **KC:** Known Correct
- **NA:** Not Required

Species Categories

- **All Other Species:** Any species not included in other categories
- **Category 1 Species:** Species with European and/or UK Legal Protection, Section 7 Species or UK BAP Priority Species
- **Category 2 Species:** Global Red List, British Red Data Book, Nationally Rare & Scarce, Welsh Red and Amber Birds & Welsh Vascular Plant Red Data List, not identified in Category 1
- **Category 3 Species:** LBAP Species not identified under Categories 1 & 2, Locally Important species as specified by local experts

Abbreviations

BAP - UK Biodiversity Action Plan Priority Species, **BDir1** - EU Birds Directive Annex 1 - Birds which are the subject of special conservation measures, **BDir2.1** - EU Birds Directive Annex 2.1 - Birds which may potentially be hunted, **BDir2.2** - EU Birds Directive Annex 2.2 - Birds which may potentially be hunted within certain member states, **Bern2** - Bern Convention on the Conservation of European Wildlife and Natural Habitats, Appendix 2 - Strictly protected fauna species, **Bern3** - Bern Convention on the Conservation of European Wildlife and Natural Habitats, Appendix 3 - Protected fauna species, **Bonn2** - Bonn Convention on the Conservation of Migratory Species of Wild Animals, Appendix 2 - Migratory Species to be the subject of agreements, **CHS2** - The Conservation of Habitats and Species Regulations 2010, Schedule 2 - European Protected Species of Animals, **CITES-A** - Convention on International Trade in Endangered Species, Annex A - Species threatened with extinction, **CITES-B** - Convention on International Trade in Endangered Species, Annex B - Species that may become extinct unless trade is closely controlled, **CITES-C** - Convention on International Trade in Endangered Species, Annex C - Species subject to regulation, **GBNNSIP** - Great Britain Non-native Species Inventory Portal Checklist of Non-native Species, **HDir2** - Habitats Directive, Annex II - Species requiring designation of Special Areas of Conservation, **HDir4** - Habitats Directive, Annex IV - Species in need of strict protection, **HDir5**

- Habitats Directive, Annex V - Species where population management is decided by individual countries, **INNS** - Invasive Non-native Species, **LBAP-A** - Anglesey Local Biodiversity Action Plan, **LBAP-C** - Conwy Local Biodiversity Action Plan, **LBAP-D** - Denbighshire Local Biodiversity Action Plan, **LBAP-F** - Flintshire Local Biodiversity Action Plan, **LBAP-G** - Gwynedd Local Biodiversity Action Plan, **LBAP-S** - Snowdonia National Park Authority Local Biodiversity Action Plan, **LBAP-T** - North and Mid Wales Trunk Road Agent Biodiversity Action Plan, **LBAP-W** - Wrexham Local Biodiversity Action Plan, **LI-50** - Locally Important Species in Vice-County 50: Denbighshire, **PBA** - Protection of Badgers Act 1992, **RDB-N** - Red Data Book listing (not based on IUCN guidelines) - Notable, **RDB-NA** - Red Data Book listing (not based on IUCN guidelines) - Notable A, **RDB-NB** - Red Data Book listing (not based on IUCN guidelines) - Notable B, **RDB-NR** - Red Data Book listing (not based on IUCN guidelines) - Nationally Rare, **RDB-NS** - Red Data Book listing (not based on IUCN guidelines) - Nationally Scarce, **RL-CR** - IUCN Red List of Threatened Species - Critically Endangered, **RL-DD** - IUCN Red List of Threatened Species - Data Deficient, **RL-EN** - IUCN Red List of Threatened Species - Endangered, **RL-NT** - IUCN Red List of Threatened Species - Near Threatened, **RL-PX** - IUCN Red List of Threatened Species - Possibly Extinct, **RL-RE** - IUCN Red List of Threatened Species - Regionally Extinct, **RL-VU** - IUCN Red List of Threatened Species - Vulnerable, **S7** - Environment (Wales) Act 2016 (Section 7), **UKBA** - RSPB/BTO Birds of Conservation Concern - Amber list (not based on IUCN criteria), **UKBR** - RSPB/BTO Birds of Conservation Concern - Red list (not based on IUCN criteria), **WBA** - RSPB/BTO Birds of Conservation Concern in Wales - Amber list (not based on IUCN criteria), **WBR** - RSPB/BTO Birds of Conservation Concern in Wales - Red list (not based on IUCN criteria), **WCA1.1** - Wildlife & Countryside Act 1981 Schedule 1.1 - Birds which are protected at all times, **WCA1.2** - Wildlife & Countryside Act 1981 Schedule 1.2 - Birds which are protected during the close season, **WCA5** - Wildlife & Countryside Act 1981 Schedule 5 - Animals which are protected, **WCA8** - Wildlife & Countryside Act 1981 Schedule 8 - Plants which are protected, **WCA9** - Wildlife & Countryside Act 1981 Schedule 9 - Animals and plants which may not be released/planted or allowed to escape/grow in the wild

Data Description

Distance	Indicates the distance, in metres, between the grid reference of the record (using the central point of the grid square) and the search location. For any Sensitive Species Records, this should not be released into the Public Domain.
Species Name	Name of the taxon (usually identified to species level) using the binomial system.
Date	Date on which the record was made. In some cases this might be a date range, or a vague date such as 'Summer 2010'.
Recorder(s)	One or more people who made the original observation and recorded it in some way. It may have subsequently been included in a data collation by another person or it may have been submitted to the LERC directly.
Abundance	Number of individuals recorded. Where not specified it is assumed that at least one was present.
Record Type	A description of the type of record.
Site Name	The site name (if one has been supplied). For any Sensitive Species Records, this cannot be released into the Public Domain.
Notes	Any additional notes about the sighting. For any Sensitive Species Records, this cannot be released into the Public Domain.
Dataset ID	ID of this dataset. See 'Important Issues' for more details.
Lists	Any local, national or international conservation statuses or legal protection which apply to this species and whether it is included in any Local Biodiversity Action Plans. See 'Abbreviations' for more details.
V	An indicator showing the level of confidence held in the record's correct identification.

Dataset Information

The records in these results are drawn from the following datasets. Use the Dataset ID next to each record to find its dataset.

Dataset ID	Title
D0026/041/01	Records captured from CCW regional files - CCW Files SJ18.1 & SJ18.2 - SSSI: Dee Estuary/Aber Afon Dyfrdwy - Scientific Information
D0026/279/01	Records captured from CCW regional files - CCW File M1.1.4.2 - North Wales - Amphibian Survey and Monitoring
D0035/002/01	Vice-County dataset - Reptile records from Denbighshire and Flintshire Vice-counties (50 and 51)
D0036/001/04	Raptor, owl, raven and chough breeding records from North East Wales
D0059/001/03	North Wales badger records held by Clwyd Badger Group (including some historic data) - CBG Historic sett data
D0061/007/01	Cambrian Ornithological Society data digitised by Cofnod - 2002 data for Anglesey and Caernarfonshire Vice-counties
D0062/008/01	Vice-County dataset - Bird records from Flintshire and Denbighshire Vice-counties (50 and 51) - All records up to 2018
D0112/001/01	Historic Vice-County dataset - Mammal records from Denbighshire Vice-county (50) - Records from 1999 - 2006
D0135/001/05	Miscellaneous species records by Andrew and Janet Graham - Invertebrate records
D0217/001/04	Welsh Invertebrate Database (WID) - Records from within the Cofnod boundary
D0821/001/01	Rare Flowering Plant and Fern Data/Rare Plants Database
D0967/002/01	Miscellaneous species records by John Lawton Roberts (and a small number of third party records submitted to him). - 2007 records
D0969/001/05	Miscellaneous species records submitted to rECOrd
D0971/001/01	Hedgehog records collected by NRW and Wild Ground
D1072/001/02	Mammal records from Britain from the Atlas of Mammals (1993), with some subsequent records
D1075/001/06	Bryophyte data for Great Britain from the British Bryological Society held by BRC: Atlas 2014 - North Wales data
D1076/001/02	Reptiles and Amphibians Dataset
D1078/001/02	Crane-fly (Diptera; Tipuloidea) records for Britain to 2016
D1081/001/03	Caddisfly (Trichoptera) records from Britain held by UK Trichoptera (Caddisfly) Recording Scheme
D1097/002/04	Ladybird Survey of the UK - Data from the Cofnod area
D1107/001/02	Brachycera (Diptera) records from Britain and Ireland to 1990
D1117/001/01	ad hoc Cofnod Online Recording System records
D1118/006/01	Miscellaneous species datasets held in MapInfo format by Matthew Ellis - Otter records
D1118/011/03	Miscellaneous species datasets held in MapInfo format by Matthew Ellis - Great Crested Newt records

D1122/001/01	ANON - HERPETOFAUNA CONSULTANTS INTERNATIONAL, 1992: "Crested Newt Survey of North-East Clwyd. A report to the Countryside Council for Wales (September 1992)". - Great Crested Newt data
D1153/001/02	MORGAN, P., 2004: "Current and potential distribution, condition and breeding success of the Otter (<i>Lutra lutra</i>) in the River Dee catchment. CCW research and monitoring project (Contract no: FC 72-02-56)". Unpublished report - Excel data
D1169/004/02	Vice-County dataset - Vascular plant records from Denbighshire Vice-county (50). - Complete dataset
D1195/001/04	Invasive Non Native Species collated by North Wales and Dee Invasive Non Native Species Forum
D1285/001/03	Vice-County dataset - Moth records from Denbighshire and Flintshire Vice-counties (50 and 51)
D1286/001/02	Invasive species records gathered as part of North East Wales Invasive Action project
D1295/001/04	Dragonfly records from the British Dragonfly Society Recording Scheme - Records from the Cofnod area
D1297/020/01	BirdTrack records - 2015 records from within the Cofnod boundary
D1297/021/01	BirdTrack records - 2016 records from within the Cofnod boundary
D1297/025/01	BirdTrack records - 2004-2018 data from Vice-Counties 50 & 51 (Denbighshire & Flintshire)
D1297/026/01	BirdTrack records - 2019 data from Vice-County 50 (Denbighshire)
D1297/039/01	BirdTrack records - 2020 records for Vice-County 50 (Denbighshire)
D1297/042/01	BirdTrack records - 1900-2003 records for Vice-County 50 Denbighshire
D1320/014/01	Records collected as part of Great Crested Newt monitoring coordinated by Natural Resources Wales - Data entered onto Cofnod ORS
D1330/001/01	Invasive Non Native Species records, submitted to Cofnod as part of the N. Wales and Dee Invasive Non Native Species Forum 'Record An Alien' project
D1358/001/01	Himalayan Balsam records collected by Bradley Fishing Club
D1373/001/05	Historic Vice-County dataset - Butterfly records from Denbighshire and Flintshire Vice-counties (50 and 51)
D1383/001/01	Hedgehog records submitted to Cofnod via their Online Recording System
D1428/083/01	Miscellaneous species records collected by Enfys Ecology on behalf of various clients - JOHNSON, S., 2018: "EE.421 Gwersyllt Community Primary, Dodds Lane, Gwersyllt, LL11 4NT. Preliminary Ecological Appraisal and Primary Bat Roost Assessment and Nesting Bird Survey". Enfys Ecology Ltd
D1446/001/01	Three Rivers Project Black Poplar planting details and monitoring results
D1486/001/01	Natural Resources Wales North Wales Bat Roosts
D1509/002/01	Ringling records held by Ian Spence - 1987 - 2016
D1528/001/02	BASC mink cull records - Records from April 2011 - end March 2014
D1528/002/01	BASC mink cull records - Records from April 2014 - end March 2015
D1528/003/01	BASC mink cull records - Records from April 2015 - end March 2016
D1528/004/01	BASC mink cull records - Records from April 2016 - end March 2017
D1574/001/03	Hedgehog Hibernation Survey records

D1586/014/01	Miscellaneous species records collected as part of the Dee Invasive Non-Native Species Project - Records entered through the Dee INNS Atlas or Cofnod ORS
D1590/001/01	PlantTracker data from 2012 onwards
D1603/001/01	Camera trap records from NatureSpy volunteers, submitted to Cofnod via their Online Recording System - iWild North Wales Project
D1622/001/01	Swift records submitted to Cofnod via their Online Recording System
D1650/001/02	Miscellaneous invertebrate species records by Bryan Formstone and others - Aculeata records from Vice-counties 50 and 51
D1650/002/01	Miscellaneous invertebrate species records by Bryan Formstone and others - Coleoptera records
D1650/003/01	Miscellaneous invertebrate species records by Bryan Formstone and others - Cranefly records to 2015
D1650/008/01	Miscellaneous invertebrate species records by Bryan Formstone and others - Craneflies & closely related genera, 2016
D1650/022/01	Miscellaneous invertebrate species records by Bryan Formstone and others - Miscellaneous invertebrate records from 2020
D1675/001/01	Miscellaneous species records collected by Cheshire Ecology Ltd. on behalf of various clients - Records collected as part of a Great Crested Newt survey at Rhosrobin, Wrexham in 2014
D1682/001/03	National Bat Monitoring Programme Field Survey - Records from the Cofnod area
D1688/004/01	Big Hedgehog Map records - Records from 2010 to January 2020
D1688/005/01	Big Hedgehog Map records - Records from January 2020 - June 2020
D1688/007/01	Big Hedgehog Map records - Records from January 2021 - July 2021
D1696/001/01	Miscellaneous species records collected by Marches Ecology on behalf of various clients - Records from miscellaneous reports entered by Marches Ecology
D1702/001/01	Rare and Protected Species records across Wales 1975 to 2012 - Records from the Cofnod area
D1734/001/02	Swift Inventory of Low-Level Screaming Parties in the UK, 2009-2014 - Records from Cofnod area
D1735/001/02	Swift Inventory of Nest Sites in the UK, 2009-2014 - Records from Cofnod area
D1748/001/01	Miscellaneous species records collected by Tom Knight (personal records)
D1759/004/01	Otter sightings from the International Otter Survival Fund - 2019 - 2020 records
D1779/001/02	Tir Cynnal and Tir Gofal Monitoring and Evaluation Programme: Whole-farm surveys for yellowhammer and curlew
D1798/001/01	Miscellaneous species records collected by Tyrer Ecological Consultants on behalf of various clients - Bat records 2014 - 2016
D1798/002/01	Miscellaneous species records collected by Tyrer Ecological Consultants on behalf of various clients - Bat records from 2017
D1844/001/03	iRecord data for the Cofnod area - Verified data
D1847/001/01	Hogwatch and Rural Landowner surveys
D1852/001/01	RSPB Big Garden Birdwatch winter sightings in the UK in 2008 - 2008 records
D1852/002/01	RSPB Big Garden Birdwatch winter sightings in the UK in 2008 - 2009 records

D1923/001/01	Natural Resources Wales (NRW) Licence Return Dataset
D1927/001/01	Records collected as part of an Otter survey undertaken by Apem in 2014, commissioned by Natural England
D1930/001/01	Miscellaneous species records collected by Richards, Moorehead and Laing Ltd on behalf of various clients - Records entered from miscellaneous reports
D1930/002/01	Miscellaneous species records collected by Richards, Moorehead and Laing Ltd on behalf of various clients - A483 Wrexham Bypass Key Stage 2 - Preliminary Ecological Appraisal Report for Welsh Government
D1944/001/01	Big Bluebell Watch - 2017 records
D1944/002/01	Big Bluebell Watch - 2018 records
D1948/001/01	South Lancashire Bat Group (SLBG) Records
D1979/001/01	Vascular plant records verified via iRecord
D2012/002/01	Vice-County dataset - Bird records from Flintshire and Denbighshire Vice-counties (50 and 51) - Ringing data - 2019 and earlier records

Contact Us

Cofnod - North Wales Environmental Information Service

Intec, Ffordd y Parc, Parc Menai, Bangor, Gwynedd, LL57 4FG

Tel: 01248 847456 Email: info@cofnod.org.uk Website: www.cofnod.org.uk Facebook: facebook.com/Cofnod Twitter: twitter.com/Cofnod Instagram: instagram.com/cofnod_lerc

Search Location	Grid Reference
Land at Mold Road	SJ3225052546

Category 1 Species											
Distance	Species Name	Grid Reference	Date	Recorder(s)	Abundance	Record/Sample Type	Site Name	Notes	Dataset ID	Lists	V
100m	<i>Triturus cristatus</i> (Great Crested Newt / Madfall Ddwr Gribog)	SJ323525 (Supplied by Original Recorder (Checked))	15 records, between 07/03/2002 and 11/04/2005	Tim Ross; Rachel Hayward	4 Male; 1 Female; 1 Female; 2 Adult Female (Exact); 1 Adult Male (Exact); 3 Adult Male (Exact); 6 Adult Male (Exact); 5 Adult Female (Exact); 4 Adult Female (Exact); P egg/ovum (Exact); 1 Adult Fem...		Wrexham; Metalbox Factory	Torch survey; Bottle trap	D0026/279/01 , D1923/001/01	BAP, Bern2, CHS2, HDir2, HDir4, LBAP-A, LBAP-C, LBAP-D, LBAP-F, LBAP-S, LBAP-T, LBAP-W, S7, WCA5	PC, NA
104m	<i>Triturus cristatus</i> (Great Crested Newt / Madfall Ddwr Gribog)	SJ322526 (Approximate)	2 records, between 2002 and 01/03/2005	LW; Michael Penney	2 T, 1B; P Adult (Exact)		Metalbox Factory	TEP 1 2002	D1118/011/03 , D1923/001/01	BAP, Bern2, CHS2, HDir2, HDir4, LBAP-A, LBAP-C, LBAP-D, LBAP-F, LBAP-S, LBAP-T, LBAP-W, S7, WCA5	PC, NA
126m	<i>Triturus cristatus</i> (Great Crested Newt / Madfall Ddwr Gribog)	SJ3236452599	2002	TEP			Metalbox Factory		D1118/011/03	BAP, Bern2, CHS2, HDir2, HDir4, LBAP-A, LBAP-C, LBAP-D, LBAP-F, LBAP-S, LBAP-T, LBAP-W, S7, WCA5	PC
129m	<i>Triturus cristatus</i> (Great Crested Newt / Madfall Ddwr Gribog)	SJ32365260 (Estimated (Centroid of Site))	2 records, between 11/04/2005 and 21/04/2005	Tim Ross	1 Male; 4 Male		Wrexham; Metalbox Factory	Torch survey	D0026/279/01	BAP, Bern2, CHS2, HDir2, HDir4, LBAP-A, LBAP-C, LBAP-D, LBAP-F, LBAP-S, LBAP-T, LBAP-W, S7, WCA5	PC
144m	<i>Triturus cristatus</i> (Great Crested Newt / Madfall Ddwr Gribog)	SJ323526	02/04/2002	Rachel Hayward	P Adult Male (Exact)				D1923/001/01	BAP, Bern2, CHS2, HDir2, HDir4, LBAP-A, LBAP-C, LBAP-D, LBAP-F, LBAP-S, LBAP-T, LBAP-W, S7, WCA5	NA

Distance	Species Name	Grid Reference	Date	Recorder(s)	Abundance	Record/Sample Type	Site Name	Notes	Dataset ID	Lists	V
151m	<i>Triturus cristatus</i> (Great Crested Newt / Madfall Ddwr Gribog)	SJ3240052566	25/04/2019 to 11/06/2019	L. Henry, R. Jones, G. Starr, A. Al-Nuaimi	4 Adult	Live Sighting	Pond 20C, near A483, Wrexham	HSI score = 0.64. Peak count from torching and bottle trapping surveys. eDNA survey results: positive	D1930/002/01	BAP, Bern2, CHS2, HDir2, HDir4, LBAP-A, LBAP-C, LBAP-D, LBAP-F, LBAP-S, LBAP-T, LBAP-W, S7, WCA5	PC
154m	<i>Triturus cristatus</i> (Great Crested Newt / Madfall Ddwr Gribog)	SJ3240352533	24/04/2019 to 11/06/2019	L. Henry, R. Jones, G. Starr, A. Al-Nuaimi	18 Adult	Live Sighting	Pond 20, near A483, Wrexham	HSI score = 0.77. Peak count from torching and bottle trapping surveys. eDNA survey results: positive	D1930/002/01	BAP, Bern2, CHS2, HDir2, HDir4, LBAP-A, LBAP-C, LBAP-D, LBAP-F, LBAP-S, LBAP-T, LBAP-W, S7, WCA5	PC
159m	<i>Triturus cristatus</i> (Great Crested Newt / Madfall Ddwr Gribog)	SJ3240952556	24/04/2019 to 11/06/2019	L. Henry, R. Jones	1 Adult	Live Sighting	Pond 20B, near A483, Wrexham	HSI score = 0.64. Peak count from torching and bottle trapping surveys. eDNA survey results: positive	D1930/002/01	BAP, Bern2, CHS2, HDir2, HDir4, LBAP-A, LBAP-C, LBAP-D, LBAP-F, LBAP-S, LBAP-T, LBAP-W, S7, WCA5	PC
161m	<i>Lissotriton</i>	SJ3226752706 (Selected from Interactive Map)	4 records, between 05/04/2017 and 30/03/2021	Ceirios Davies; Kim Norman; Mandy Cartwright; Mandy Cartwright; Louise Sawrey; Mel Reid; Liz carding; Brianna Hodge; Liz carding; Louise Sawrey; Mandy Cartwright; Mandy Cartwright; Sophie Johnson	3 Female; 2 Female; 2 Adult Female; 10 Female	Torch Count	Mold Road, Gwersyllt: Pond 2		D1320/014/01	Bern3, WCA5	NA
161m	<i>Lissotriton helveticus</i> (Palmate Newt / Madfall Ddwr Balfog)	SJ3226752706 (Selected from Interactive Map)	3 records, between 05/04/2017 and 30/03/2021	Ceirios Davies; Kim Norman; Mandy Cartwright; Louise Sawrey; Mandy Cartwright; Kim Norman; Mandy Cartwright; Sophie Johnson	1 Adult Male; 14 Adult Male; 6 Adult Female; 4 Male	Torch Count	Mold Road, Gwersyllt: Pond 2		D1320/014/01	Bern3, LBAP-A, LBAP-C, LBAP-D, LBAP-F, LBAP-T, WCA5	NA

Distance	Species Name	Grid Reference	Date	Recorder(s)	Abundance	Record/Sample Type	Site Name	Notes	Dataset ID	Lists	V
161m	<i>Lissotriton vulgaris</i> (Smooth Newt / Madfall Ddwr Gyffredin)	SJ3226752706 (Selected from Interactive Map)	10 records, between 07/04/2016 and 15/04/2021	Mandy Cartwright; Sophie Johnson; Mandy Cartwright; Kim Norman; Ceirios Davies; Kim Norman; Mandy Cartwright; Ceirios Davies; Mandy Cartwright; Louise Sawrey; Mandy Cartwright; Kim Norman; Liz card...	43 Adult Male; 42 Adult Female; 34 Adult Male; 37 Adult Female; 30 Adult Male; 37 Adult Female; 21 Adult Male; 12 Adult Female; 3 Adult Male; 4 Adult Male; 3 Adult Female; 17 Adult Male; 4 Adult Fe...	Torch Count	Mold Road, Gwersyllt: Pond 2		D1320/014/01	Bern3, LBAP-C, LBAP-D, LBAP-F, LBAP-T, WCA5	NA
161m	<i>Triturus cristatus</i> (Great Crested Newt / Madfall Ddwr Gribog)	SJ3226752706 (Selected from Interactive Map)	6 records, between 07/04/2016 and 19/04/2018	Mandy Cartwright; Sophie Johnson; Mandy Cartwright; Kim Norman; Ceirios Davies; Kim Norman; Mandy Cartwright; Louise Sawrey; Mandy Cartwright; Kim Norman	3 Adult Male; 3 Adult Female; 1 Juvenile Male; 1 Adult Male; 1 Adult Female; 1 Juvenile Male; 2 Adult Male; 1 Adult Female; 1 Adult Male; 4 Adult Male; 3 Adult Female; 9 Adult Male; 4 Adult Female	Torch Count	Mold Road, Gwersyllt: Pond 2		D1320/014/01	BAP, Bern2, CHS2, HDir2, HDir4, LBAP-A, LBAP-C, LBAP-D, LBAP-F, LBAP-S, LBAP-T, LBAP-W, S7, WCA5	NA
169m	<i>Meles meles</i> (Badger / Mochyn Daear)	SJ32255271	14/02/2007	Clwyd Badger Group		Badger Sett	Clwyd Badger Group Sett A61.1	3(?) entrances. Habitat: Mitigation Area	D0059/001/03	Bern3, LBAP-C, LBAP-D, LBAP-F, LBAP-W, PBA	NA
180m	<i>Triturus cristatus</i> (Great Crested Newt / Madfall Ddwr Gribog)	SJ32335270	Before 23/03/2007	TEP	Max Count 7 (2002)		Metalbox Factory		D1118/011/03	BAP, Bern2, CHS2, HDir2, HDir4, LBAP-A, LBAP-C, LBAP-D, LBAP-F, LBAP-S, LBAP-T, LBAP-W, S7, WCA5	PC
181m	<i>Lissotriton</i>	SJ3225272 (Supplied by Original Recorder)	3 records, between 02/04/2019 and 30/03/2021	Mandy Cartwright; Louise Sawrey; Mel Reid; Liz carding; Brianna Hodge; Liz carding; Louise Sawrey; Mandy Cartwright; Mandy Cartwright; Sophie Johnson	4 Female; 7 Adult Female; 16 Female	Torch Count	Mold Road, Gwersyllt: Pond 3		D1320/014/01	Bern3, WCA5	NA

Distance	Species Name	Grid Reference	Date	Recorder(s)	Abundance	Record/Sample Type	Site Name	Notes	Dataset ID	Lists	V
181m	<i>Lissotriton vulgaris</i> (Smooth Newt / Madfall Ddwr Gyffredin)	SJ32225272 (Supplied by Original Recorder)	3 records, between 30/04/2019 and 15/04/2021	Liz carding; Louise Sawrey; Mandy Cartwright; Mandy Cartwright; Sophie Johnson	1 Adult Male; 17 Female; 22 Adult Male; 27 Adult Female	Torch Count	Mold Road, Gwersyllt: Pond 3		D1320/014/01	Bern3, LBAP-C, LBAP-D, LBAP-F, LBAP-T, WCA5	NA
181m	<i>Triturus cristatus</i> (Great Crested Newt / Madfall Ddwr Gribog)	SJ32225272 (Supplied by Original Recorder)	2 records, between 30/03/2021 and 15/04/2021	Mandy Cartwright; Sophie Johnson	2 Adult Male; 5 Adult Male	Torch Count	Mold Road, Gwersyllt: Pond 3		D1320/014/01	BAP, Bern2, CHS2, HDir2, HDir4, LBAP-A, LBAP-C, LBAP-D, LBAP-F, LBAP-S, LBAP-T, LBAP-W, S7, WCA5	NA
196m	<i>Triturus cristatus</i> (Great Crested Newt / Madfall Ddwr Gribog)	SJ322523	2 records, between 01/06/2006 and 01/07/2006	Michael Penney	P Juvenile (Exact); P Adult (Exact)				D1923/001/01	BAP, Bern2, CHS2, HDir2, HDir4, LBAP-A, LBAP-C, LBAP-D, LBAP-F, LBAP-S, LBAP-T, LBAP-W, S7, WCA5	NA
200m	<i>Triturus cristatus</i> (Great Crested Newt / Madfall Ddwr Gribog)	SJ324525 (Supplied by Original Recorder (Checked))	4 records, between 21/04/2005 and 11/05/2006	Tim Ross; John Daniel Crowder	2 Male; 2 Adult (Exact); 25 Adult (Exact); 4 Adult (Exact)		Wrexham; Metalbox Factory	Torch survey	D0026/279/01 , D1923/001/01	BAP, Bern2, CHS2, HDir2, HDir4, LBAP-A, LBAP-C, LBAP-D, LBAP-F, LBAP-S, LBAP-T, LBAP-W, S7, WCA5	PC, NA
200m	<i>Tyto alba</i> (Barn Owl / Tylluan Wen)	SJ320525	3 records, all on 17/11/2009	Eric Fletcher	1 Adult		Flying West over A541 in Gwersyllt, Wrexham	Sighting taken at about 6. 35pm	D0969/001/05	Bern2, CITES-A, LBAP-A, LBAP-C, LBAP-D, LBAP-F, LBAP-G, LBAP-S, LBAP-T, LBAP-W, WBA, WCA1.1	UA, PC
204m	<i>Lissotriton vulgaris</i> (Smooth Newt / Madfall Ddwr Gyffredin)	SJ322527 (Selected from Interactive Map)	2 records, both on 09/06/1996	Dean Skrabania; Lesley Woodford; Alasdair Thomson	9 Adult (Sex Unknown); 11 Adult (Sex Unknown)	Torch Count/Bottle trap	Mold Road, Gwersyllt: General		D1320/014/01	Bern3, LBAP-C, LBAP-D, LBAP-F, LBAP-T, WCA5	NA

Distance	Species Name	Grid Reference	Date	Recorder(s)	Abundance	Record/Sample Type	Site Name	Notes	Dataset ID	Lists	V
204m	<i>Triturus cristatus</i> (Great Crested Newt / Madfall Ddwr Gribog)	SJ322527 (Selected from Interactive Map)	9 records, between 09/06/1996 and 01/05/2002	Dean Skrabania; Lesley Woodford; Alasdair Thomson; Rachel Hayward	1 Adult Male; 1 Adult Female; 1 Adult (Sex Unknown); P Juvenile (Exact); 2 Adult Male (Exact); 1 Adult Female (Exact); 1 Adult Male (Exact)	Torch Count/Bottle trap	Mold Road, Gwersyllt: General		D1320/014/01 , D1923/001/01	BAP, Bern2, CHS2, HDir2, HDir4, LBAP-A, LBAP-C, LBAP-D, LBAP-F, LBAP-S, LBAP-T, LBAP-W, S7, WCA5	NA
224m	<i>Triturus cristatus</i> (Great Crested Newt / Madfall Ddwr Gribog)	SJ3226652769	2002	TEP	Max Count 3		Metalbox Factory		D1118/011/03	BAP, Bern2, CHS2, HDir2, HDir4, LBAP-A, LBAP-C, LBAP-D, LBAP-F, LBAP-S, LBAP-T, LBAP-W, S7, WCA5	PC
227m	<i>Triturus cristatus</i> (Great Crested Newt / Madfall Ddwr Gribog)	SJ323527 (Supplied by Original Recorder (Checked))	20 records, between 07/03/2002 and August 2006	John Crowder; Rachel Hayward; Michael Penney	2 Adult; 25 Adult; 4 Adult; 3 Adult Male (Exact); P Adult (Exact); 4 Adult Male (Exact); 1 Adult Female (Exact); 2 Adult Female (Exact); 4 Adult Female (Exact); P egg/ovum (Exact); 1 Adult Male (Ex...		Wrexham; Metalbox Factory	Translocated to SJ324525	D0026/279/01 , D1923/001/01	BAP, Bern2, CHS2, HDir2, HDir4, LBAP-A, LBAP-C, LBAP-D, LBAP-F, LBAP-S, LBAP-T, LBAP-W, S7, WCA5	PC, NA
230m	<i>Triturus cristatus</i> (Great Crested Newt / Madfall Ddwr Gribog)	SJ32275277 (Estimated (Centroid of Site))	2 records, between 11/04/2005 and 21/04/2005	Tim Ross	9 Male; 2 Male		Wrexham; Metalbox Factory	Torch survey	D0026/279/01	BAP, Bern2, CHS2, HDir2, HDir4, LBAP-A, LBAP-C, LBAP-D, LBAP-F, LBAP-S, LBAP-T, LBAP-W, S7, WCA5	PC
236m	<i>Bufo bufo</i> (Common Toad / Llyffant Dafadenog)	SJ3227052781 (Selected from Interactive Map)	09/06/1996	Rachel Roberts (nee Hayward)	2 Adult (Sex Unknown)	Torch Count	Mold Road, Gwersyllt: Pond 1		D1320/014/01	BAP, Bern3, LBAP-A, LBAP-C, LBAP-D, LBAP-F, LBAP-G, LBAP-T, S7, WCA5	NA
236m	<i>Lissotriton</i>	SJ3227052781 (Selected from Interactive Map)	3 records, between 03/05/2017 and 30/03/2021	Ceirios Davies; Mandy Cartwright; Louise Sawrey; Mandy Cartwright; Kim Norman; Mandy Cartwright; Sophie Johnson	19 Adult Female; 22 Adult (Sex Unknown); 15	Torch Count	Mold Road, Gwersyllt: Pond 1		D1320/014/01	Bern3, WCA5	NA

Distance	Species Name	Grid Reference	Date	Recorder(s)	Abundance	Record/Sample Type	Site Name	Notes	Dataset ID	Lists	V
236m	<i>Lissotriton helveticus</i> (Palmate Newt / Madfall Ddwr Balfog)	SJ3227052781 (Selected from Interactive Map)	2 records, between 28/03/2018 and 19/04/2018	Mandy Cartwright; Kim Norman; Louise Sawrey; Mandy Cartwright; Kim Norman	1 Adult Female; 12 Adult Male	Torch Count	Mold Road, Gwersyllt: Pond 1		D1320/014/01	Bern3, LBAP-A, LBAP-C, LBAP-D, LBAP-F, LBAP-T, WCA5	NA
236m	<i>Lissotriton vulgaris</i> (Smooth Newt / Madfall Ddwr Gyffredin)	SJ3227052781 (Selected from Interactive Map)	20 records, between 02/04/2002 and 15/04/2021	Mandy Cartwright; Sophie Johnson; Mandy Cartwright; Kim Norman; Rachel Roberts (nee Hayward); Tim Ross; Pip Perry; Tony Perry; Tony Perry; Pip Perry; Ceirios Davies; Kim Norman; Mandy Cartwright; C...	5 Male; 6 Female; 3 Adult Male; 11 Adult Female; 10 Adult (Sex Unknown); 4 Adult (Sex Unknown); 2 Adult (Sex Unknown); 1 Adult (Sex Unknown); 7 Adult (Sex Unknown); 22 Adult (Sex Unknown); 6 Adult ...	Torch Count/Bottle trap; Netted	Mold Road, Gwersyllt: Pond 1		D1320/014/01	Bern3, LBAP-C, LBAP-D, LBAP-F, LBAP-T, WCA5	NA
236m	<i>Rana temporaria</i> (Common Frog / Broga)	SJ3227052781 (Selected from Interactive Map)	31/07/2006	Tony Perry; Pip Perry	2 Age & Sex Unknown	Netted	Mold Road, Gwersyllt: Pond 1		D1320/014/01	Bern3, HDir5, LBAP-A, LBAP-C, LBAP-F, LBAP-T, WCA5	NA
236m	<i>Triturus cristatus</i> (Great Crested Newt / Madfall Ddwr Gribog)	SJ3227052781 (Selected from Interactive Map)	23 records, between 02/04/2002 and 15/04/2021	Mandy Cartwright; Kim Norman; Rachel Roberts (nee Hayward); Anon; Tim Ross; Pip Perry; Tony Perry; Tony Perry; Pip Perry; Ceirios Davies; Mandy Cartwright; Louise Sawrey; Mandy Cartwright; Kim Norm...	1 Adult (Sex Unknown); 2 Adult Male; 2 Adult Male; 1 Adult Female; 17 Adult (Sex Unknown); 22 Adult (Sex Unknown); 5 Adult (Sex Unknown); 9 Adult (Sex Unknown); 23 Adult (Sex Unknow...	Torch Count; Not Applicable/Bottle trap; Netted	Mold Road, Gwersyllt: Pond 1	Report lists Egg found for the pond. However the report states that no eggs were found	D1320/014/01	BAP, Bern2, CHS2, HDir2, HDir4, LBAP-A, LBAP-C, LBAP-D, LBAP-F, LBAP-S, LBAP-T, LBAP-W, S7, WCA5	NA
241m	<i>Meles meles</i> (Badger / Mochyn Daear)	SJ32175277	10/02/2007	Clwyd Badger Group		Badger Sett	Clwyd Badger Group Sett A61	Total holes: 4 Active Holes: 3 Part Used Holes: 1. Habitat: Quarry/Scrub	D0059/001/03	Bern3, LBAP-C, LBAP-D, LBAP-F, LBAP-W, PBA	NA

Distance	Species Name	Grid Reference	Date	Recorder(s)	Abundance	Record/Sample Type	Site Name	Notes	Dataset ID	Lists	V
254m (1km)	<i>Chroicocephalus ridibundus</i> (Black-headed Gull / Gwylan Benddu)	SJ3252	18/07/2009	Jason Newton	3	Reported to recorder	Wrexham, Rhosrobin	Survey: Observer data	D0062/008/01	BDir2.2, LBAP-G, RL-VU, S7, UKBA, WBR	NA
254m (1km)	<i>Larus argentatus</i> (Herring Gull / Gwylan y Penwaig)	SJ3252	13/06/2009	Jason Newton	1	Reported to recorder	Wrexham, Rhosrobin	Survey: Observer data	D0062/008/01	BAP, BDir2.2, LBAP-C, LBAP-G, RL-DD, RL-EN, S7, UKBR, WBR	NA
254m (1km)	<i>Passer domesticus</i> (House Sparrow / Aderyn y To)	SJ3252	4 records, between 26/01/2008 and 16/03/2012	Anon; Jason Newton; Trevor G Payne	3; 1	Reported to recorder	Wrexham Denbighshire	Occurrence ID: NBN-GA000567-BGBW2008-22135476-139290064; Occurrence ID: NBN-GA000656-BGBW2009-16444791-106609158; Activity: H. Survey: Observer data; BirdTrack	D1852/001/01 , D1852/002/01 , D0062/008/01 , D1297/025/01	BAP, LBAP-C, LBAP-F, LBAP-G, S7, UKBR, WBA	PC, NA
254m (1km)	<i>Plecotus auritus</i> (Brown Long-eared Bat / Ystlum Hirglust)	SJ3252	2 records, between 27/06/2005 and 06/09/2005	Jess Colebrook	3 (Exact); 10 Adult (Exact)				D1923/001/01	BAP, Bern2, Bonn2, CHS2, HDir4, LBAP-A, LBAP-C, LBAP-D, LBAP-F, LBAP-G, S7, WCA5	NA
254m (1km)	<i>Prunella modularis</i> (Dunnock / Llwyd y Gwrych)	SJ3252	4 records, between 24/01/2009 and 16/03/2012	Anon; Jason Newton; Trevor G Payne	2	Reported to recorder		Occurrence ID: NBN-GA000656-BGBW2009-16444791-106179911; Survey: Observer data; Activity: S. Survey: Observer data; BirdTrack	D1852/002/01 , D0062/008/01 , D1297/025/01	BAP, Bern2, LBAP-C, S7, UKBA	PC, NA

Distance	Species Name	Grid Reference	Date	Recorder(s)	Abundance	Record/Sample Type	Site Name	Notes	Dataset ID	Lists	V
254m (1km)	<i>Pyrrhula pyrrhula</i> (Bullfinch / Coch y Berllan)	SJ3252	15/10/2010	James Lang	1		Wrexham, Rhosrobin	Birdtrack:	D1297/025/01	BAP, LBAP-C, LBAP-D, LBAP-F, LBAP-G, S7, UKBA, WBR	PC
254m (1km)	<i>Sturnus vulgaris</i> (Starling / Drudwen)	SJ3252	4 records, between 26/01/2008 and 02/07/2012	Anon; Trevor G Payne	1		Wrexham, Denbighshire	Occurrence ID: NBN-GA000567-BGBW2008-22135776-139327154; Occurrence ID: NBN-GA000656-BGBW2009-16444791-106878526; BirdTrack	D1852/001/01 , D1852/002/01 , D1297/025/01	BAP, BDir2.2, LBAP-C, LBAP-F, LBAP-G, RL-VU, S7, UKBR, WBR	PC
254m (1km)	<i>Troglodytes troglodytes</i> (Wren / Dryw)	SJ3252	2 records, between 13/06/2009 and 24/01/2016	Jason Newton; Trevor G Payne	1	Reported to recorder	Wrexham, Rhosrobin	Activity: S. Survey: Observer data; BirdTrack. Activity: S	D0062/008/01 , D1297/025/01	BAP, BDir1, Bern2, RL-EN, RL-VU	NA, PC
254m (1km)	<i>Turdus philomelos</i> (Song Thrush / Bronfraith)	SJ3252	2 records, between 24/01/2009 and 16/05/2009	Anon; Jason Newton	1	Reported to recorder		Occurrence ID: NBN-GA000656-BGBW2009-16444791-106817411; Activity: S. Survey: Observer data	D1852/002/01 , D0062/008/01	BAP, BDir2.2, LBAP-A, LBAP-C, LBAP-D, LBAP-F, LBAP-G, LBAP-S, LBAP-W, RL-NT, S7, UKBR, WBA	PC, NA
262m	<i>Triturus cristatus</i> (Great Crested Newt / Madfall Ddwr Gribog)	SJ3233452794	Before 23/03/2007	TEP	Max Count 7 (2002)		Metalbox Factory		D1118/011/03	BAP, Bern2, CHS2, HDir2, HDir4, LBAP-A, LBAP-C, LBAP-D, LBAP-F, LBAP-S, LBAP-T, LBAP-W, S7, WCA5	PC
269m	<i>Zootoca vivipara</i> (Common Lizard / Madfall)	SJ32265281 (Selected from Interactive Map)	Summer 2010	Phil Pearce	1 Adult		Mold Rd		D1117/001/01	BAP, Bern3, LBAP-A, LBAP-C, LBAP-D, LBAP-F, LBAP-G, LBAP-S, LBAP-T, S7, WCA5	KC
303m	<i>Triturus cristatus</i> (Great Crested Newt / Madfall Ddwr Gribog)	SJ3221052846 (Supplied by Original Recorder)	04/08/2014 to 07/08/2014	Clare Christian	14		Wrexham		D1117/001/01	BAP, Bern2, CHS2, HDir2, HDir4, LBAP-A, LBAP-C, LBAP-D, LBAP-F, LBAP-S, LBAP-T, LBAP-W, S7, WCA5	PC

Distance	Species Name	Grid Reference	Date	Recorder(s)	Abundance	Record/Sample Type	Site Name	Notes	Dataset ID	Lists	V
320m	<i>Triturus cristatus</i> (Great Crested Newt / Madfall Ddwr Gribog)	SJ321528	10 records, between 02/05/2003 and 01/08/2003	Helen Ball	37 Juvenile (Exact); 4 Adult (Exact); 38 Adult (Exact); 1 Juvenile (Exact); 30 Adult (Exact); 9 Adult (Exact); 19 Adult (Exact); P egg/ovum (Exact); 20 Adult (Exact)				D1923/001/01	BAP, Bern2, CHS2, HDir2, HDir4, LBAP-A, LBAP-C, LBAP-D, LBAP-F, LBAP-S, LBAP-T, LBAP-W, S7, WCA5	NA
320m	<i>Triturus cristatus</i> (Great Crested Newt / Madfall Ddwr Gribog)	SJ323528	March 2006 to August 2006	Michael Penney	P Juvenile (Exact)				D1923/001/01	BAP, Bern2, CHS2, HDir2, HDir4, LBAP-A, LBAP-C, LBAP-D, LBAP-F, LBAP-S, LBAP-T, LBAP-W, S7, WCA5	NA
363m	<i>Lissotriton</i>	SJ3258552685	4 records, between 16/05/2014 and 09/06/2014	Martin Page; Martin Page and Tim Green	19 Adult female; 16 Adult female; 1 Juvenile (sex unknown); 4 Adult female; 1 Juvenile (sex unknown)	Torch Count	Pond behind Rhos Du Industrial Estate, Wrexham	Smooth/palmate newt; Smooth/palmate newt. Juveniles recorded as efts	D1675/001/01	Bern3, WCA5	PC
363m	<i>Lissotriton helveticus</i> (Palmate Newt / Madfall Ddwr Balfog)	SJ3258552685	09/05/2014	Martin Page	15 Adult male	Torch Count	Pond behind Rhos Du Industrial Estate, Wrexham		D1675/001/01	Bern3, LBAP-A, LBAP-C, LBAP-D, LBAP-F, LBAP-T, WCA5	PC
363m	<i>Lissotriton vulgaris</i> (Smooth Newt / Madfall Ddwr Gyffredin)	SJ3258552685	8 records, between 26/04/2014 and 09/06/2014	Martin Page; Martin Page and Tim Green	1 Adult male; 8 Adult female; 1 Adult male; 3 Adult female; 4 Adult male; 5 Adult female; 15 Adult male; 1 Adult male; 1 Juvenile (sex unknown); 1 Adult female	Torch Count/Bottle trap	Pond behind Rhos Du Industrial Estate, Wrexham	Presumed to be smooth newts, as no palmate newts were seen in this pond. Juveniles recorded as efts	D1675/001/01	Bern3, LBAP-C, LBAP-D, LBAP-F, LBAP-T, WCA5	PC
363m	<i>Triturus cristatus</i> (Great Crested Newt / Madfall Ddwr Gribog)	SJ3258552685	18/05/2014	Martin Page	2 Adult male; 1 Adult female	Bottle trap	Pond behind Rhos Du Industrial Estate, Wrexham		D1675/001/01	BAP, Bern2, CHS2, HDir2, HDir4, LBAP-A, LBAP-C, LBAP-D, LBAP-F, LBAP-S, LBAP-T, LBAP-W, S7, WCA5	PC

Distance	Species Name	Grid Reference	Date	Recorder(s)	Abundance	Record/Sample Type	Site Name	Notes	Dataset ID	Lists	V
363m	<i>Triturus cristatus</i> (Great Crested Newt / Madfall Ddwr Gribog)	SJ319527	07/03/2007 to 09/03/2007	Eric Bray	3 Adult (Exact)				D1923/001/01	BAP, Bern2, CHS2, HDir2, HDir4, LBAP-A, LBAP-C, LBAP-D, LBAP-F, LBAP-S, LBAP-T, LBAP-W, S7, WCA5	NA
365m	<i>Triturus cristatus</i> (Great Crested Newt / Madfall Ddwr Gribog)	SJ3258052703	25/04/2019 to 11/06/2019	L. Henry, R. Jones, G. Starr, A. Al-Nuaimi			Pond 21, near A483, Wrexham	HSI score = 0.54. eDNA survey results: positive. Peak count from torching and bottle trapping surveys = 0 but positive eDNA result.	D1930/002/01	BAP, Bern2, CHS2, HDir2, HDir4, LBAP-A, LBAP-C, LBAP-D, LBAP-F, LBAP-S, LBAP-T, LBAP-W, S7, WCA5	PC
371m	<i>Triturus cristatus</i> (Great Crested Newt / Madfall Ddwr Gribog)	SJ31945233	May 2002	Brian Hodgson			Stansty Park, Wrexham	2 No. May 02. Fish present	D1118/011/03	BAP, Bern2, CHS2, HDir2, HDir4, LBAP-A, LBAP-C, LBAP-D, LBAP-F, LBAP-S, LBAP-T, LBAP-W, S7, WCA5	PC
416m	<i>Triturus cristatus</i> (Great Crested Newt / Madfall Ddwr Gribog)	SJ323529	March 2006 to August 2006	Michael Penney	P egg/ovum (Exact)				D1923/001/01	BAP, Bern2, CHS2, HDir2, HDir4, LBAP-A, LBAP-C, LBAP-D, LBAP-F, LBAP-S, LBAP-T, LBAP-W, S7, WCA5	NA
443m	<i>Lissotriton</i>	SJ3268652622	2 records, between 02/06/2014 and 09/06/2014	Martin Page and Tim Green	200+ Juvenile (sex unknown)	Torch Count	Pond behind Rhos Du Industrial Estate, Wrexham	Smooth/palmate newt. Juveniles recorded as efts	D1675/001/01	Bern3, WCA5	PC
443m	<i>Lissotriton vulgaris</i> (Smooth Newt / Madfall Ddwr Gyffredin)	SJ3268652622	17 records, between 16/04/2014 and 09/06/2014	Martin Page; Martin Page and Tim Green	100+ Adult male; 3 Adult male; 6 Adult female; 1 Juvenile (sex unknown); 300+ Adult male; 300+ Adult female; 1 Adult male; 6 Adult female; 200+ Adult male; 200+ Adult female; 11 Adult male; 12 Adult...	Torch Count/Bottle trap	Pond behind Rhos Du Industrial Estate, Wrexham	Presumed to be smooth newts, as no palmate newts were seen in this pond. Juveniles recorded as efts	D1675/001/01	Bern3, LBAP-C, LBAP-D, LBAP-F, LBAP-T, WCA5	PC

Distance	Species Name	Grid Reference	Date	Recorder(s)	Abundance	Record/Sample Type	Site Name	Notes	Dataset ID	Lists	V
443m	<i>Triturus cristatus</i> (Great Crested Newt / Madfall Ddwr Gribog)	SJ3268652622	14 records, between 16/04/2014 and 09/06/2014	Martin Page; Martin Page and Tim Green	4 Adult male; 3 Adult female; 8 Adult male; 5 Adult female; 9 Adult male; 8 Adult female; 22 Adult male; 10 Adult female; 1 Adult female; 2 Adult male; 10 Adult male; 7 Adult female; 1 Juvenile (se...	Torch Count/Bottle trap; Egg search	Pond behind Rhos Du Industrial Estate, Wrexham	Juveniles recorded as efts	D1675/001/01	BAP, Bern2, CHS2, HDir2, HDir4, LBAP-A, LBAP-C, LBAP-D, LBAP-F, LBAP-S, LBAP-T, LBAP-W, S7, WCA5	PC
451m	<i>Falco tinnunculus</i> (Kestrel / Cudyll Coch)	SJ320529	21/04/2008	Emma Broad	1		Gwersyllt	on telegraph pole by the side of the road	D1117/001/01	Bern2, Bonn2, CITES-A, LBAP-A, LBAP-C, LBAP-D, LBAP-F, LBAP-G, RL-VU, S7, UKBA, WBR	PC
468m	<i>Erinaceus europaeus</i> (Hedgehog / Draenog)	SJ3178352517	09/05/2021	Anon			The meadows, Gwersyllt	Alive	D1688/007/01	BAP, Bern3, LBAP-A, LBAP-C, LBAP-F, LBAP-G, RL-VU, S7	NA
487m	<i>Triturus cristatus</i> (Great Crested Newt / Madfall Ddwr Gribog)	SJ3184952822	Before 23/03/2007	Paul Day			Old Mold Road		D1118/011/03	BAP, Bern2, CHS2, HDir2, HDir4, LBAP-A, LBAP-C, LBAP-D, LBAP-F, LBAP-S, LBAP-T, LBAP-W, S7, WCA5	PC
514m	<i>Pipistrellus</i> (Pipistrelle Bat species)	SJ323530	19/08/2003	Anon	1		5 Abergwilym		D1486/001/01	Bern2, Bonn2, CHS2, HDir4, S7, WCA5	NA
540m	<i>Bufo bufo</i> (Common Toad / Llyffant Dafadennog)	SJ317527 (Supplied by Original Recorder (Unchecked))	28/04/2002	Leonard Perry, Philippa Perry	+		Wrexham; Gwersyllt	Torch survey	D0026/279/01	BAP, Bern3, LBAP-A, LBAP-C, LBAP-D, LBAP-F, LBAP-G, LBAP-T, S7, WCA5	PC
540m	<i>Chiroptera</i> (Bat / Ystlum)	SJ317527	1994	Anon			Heather Dale Close		D1486/001/01	Bern2, Bonn2, CHS2, HDir4, LBAP-T, WCA5	NA

Distance	Species Name	Grid Reference	Date	Recorder(s)	Abundance	Record/Sample Type	Site Name	Notes	Dataset ID	Lists	V
540m	<i>Lissotriton vulgaris</i> (Smooth Newt / Madfall Ddwr Gyffredin)	SJ317527 (Supplied by Original Recorder (Unchecked))	28/04/2002	Leonard Perry, Philippa Perry	+		Wrexham; Gwersyllt	Torch survey	D0026/279/01	Bern3, LBAP-C, LBAP-D, LBAP-F, LBAP-T, WCA5	PC
540m	<i>Triturus cristatus</i> (Great Crested Newt / Madfall Ddwr Gribog)	SJ317527 (Supplied by Original Recorder (Unchecked))	28/04/2002	Leonard Perry, Philippa Perry	26 Male; 25 Female		Wrexham; Gwersyllt	Torch survey	D0026/279/01	BAP, Bern2, CHS2, HDir2, HDir4, LBAP-A, LBAP-C, LBAP-D, LBAP-F, LBAP-S, LBAP-T, LBAP-W, S7, WCA5	PC
549m	<i>Cerastium fontanum</i> (Common Mouse-ear / Clust-y-Llygoden Gulddail)	SJ32245309 (Selected from Interactive Map)	15/02/2019	Sophie Johnson; Tim Yardley			Gwersyllt Community Primary, Dodds Lane, Gwersyllt, LL11 4NT	Raised beds.	D1428/083/01	BAP, RDB-NR, RL-VU	PC
609m	<i>Erinaceus europaeus</i> (Hedgehog / Draenog)	SJ3164252571	19/04/2021	Anon			Terrig Way, Wrexham	Alive	D1688/007/01	BAP, Bern3, LBAP-A, LBAP-C, LBAP-F, LBAP-G, RL-VU, S7	NA
634m	<i>Erinaceus europaeus</i> (Hedgehog / Draenog)	SJ316527	2013	Anon	6	Live Sighting			D1574/001/03	BAP, Bern3, LBAP-A, LBAP-C, LBAP-F, LBAP-G, RL-VU, S7	NA
636m	<i>Pipistrellus pipistrellus</i> (Common Pipistrelle)	SJ320531	20/07/2017	Anon - The Tyrer Partnership	1		Yr Hen Gegin, Gwersyllt Community Hall, Dodd's Lane, Gwersyllt	Commuted across the site east to west, dusk	D1798/002/01	Bonn2, CHS2, HDir4, LBAP-A, LBAP-D, LBAP-F, LBAP-G, LBAP-S, S7, WCA5	PC

Distance	Species Name	Grid Reference	Date	Recorder(s)	Abundance	Record/Sample Type	Site Name	Notes	Dataset ID	Lists	V
666m	<i>Falco tinnunculus</i> (Kestrel / Cudyll Coch)	SJ32165188 (Selected from Interactive Map)	29/11/2017	Tom Knight	1 Female		A541		D1748/001/01	Bern2, Bonn2, CITES-A, LBAP-A, LBAP-C, LBAP-D, LBAP-F, LBAP-G, RL-VU, S7, UKBA, WBR	PC
724m	Meles meles (Badger / Mochyn Daear)	SJ318531	18/11/2009	Eric Fletcher	1 dead Adult	Dead on road	On A541 in Gwersyllt, Wrexham	Recent road kill (probably killed overnight)	D0969/001/05	Bern3, LBAP-C, LBAP-D, LBAP-F, LBAP-W, PBA	PC
751m (1km)	<i>Acanthis cabaret</i> (Lesser Redpoll)	SJ3152	3 records, between 12/04/2013 and 29/04/2013	KA Walker; Trevor B Taylor	2; 3; 1		Wrexham, Moss Valley	BirdTrack	D1297/025/01	BAP, LBAP-C, LBAP-D, S7, UKBR, WBR	PC
751m (1km)	<i>Alcedo atthis</i> (Kingfisher / Glas y Dorlan)	SJ3152	6 records, between 26/11/2014 and 07/06/2020	Norma Williams; Ian M Spence; Steven Davies; Mr Steven Davies	1		Wrexham, Moss Valley	BirdTrack; Bird Track; Upper lake	D1297/025/01 , D1297/039/01	BDir1, Bern2, LBAP-C, LBAP-D, LBAP-F, LBAP-G, LBAP-T, UKBA, WBA, WCA1.1	PC, UA
751m (1km)	<i>Chroicocephalus ridibundus</i> (Black-headed Gull / Gwylan Benddu)	SJ3152	10 records, between 12/03/2012 and 06/01/2018	Steven Davies; Trevor B Taylor; Duncan Halpin; Anne Brenchley; Ian M Spence; Norma Williams	16; 10		Wrexham, Moss Valley	BirdTrack; Bird Track	D1297/025/01	BDir2.2, LBAP-G, RL-VU, S7, UKBA, WBR	PC
751m (1km)	<i>Falco tinnunculus</i> (Kestrel / Cudyll Coch)	SJ3152	01/12/2013	Duncan Halpin			Wrexham, Moss Valley	BirdTrack	D1297/025/01	Bern2, Bonn2, CITES-A, LBAP-A, LBAP-C, LBAP-D, LBAP-F, LBAP-G, RL-VU, S7, UKBA, WBR	PC
751m (1km)	<i>Fringilla montifringilla</i> (Brambling / Pinc y Mynydd)	SJ3152	4 records, between 19/01/2013 and 20/04/2013	Trevor B Taylor; KA Walker	2		Wrexham, Moss Valley	BirdTrack	D1297/025/01	LBAP-C, WCA1.1	PC
751m (1km)	<i>Hyacinthoides non-scripta</i> (Bluebell)	SJ3152	26/05/2014	Shanklin, J.			Stansty Park		D1169/004/02	LBAP-A, LBAP-C, LBAP-F, LBAP-S, LBAP-T, WCA8	NA

Distance	Species Name	Grid Reference	Date	Recorder(s)	Abundance	Record/Sample Type	Site Name	Notes	Dataset ID	Lists	V
751m (1km)	<i>Larus argentatus</i> (Herring Gull / Gwylan y Penwaig)	SJ3152	6 records, between 17/03/2013 and 07/06/2020	Steven Davies; Trevor B Taylor; Norma Williams; Mr Steven Davies	5; 4; 2		Wrexham, Moss Valley	BirdTrack	D1297/025/01 , D1297/039/01	BAP, BDir2.2, LBAP-C, LBAP- G, RL-DD, RL- EN, S7, UKBR, WBR	PC, UA
751m (1km)	<i>Milvus milvus</i> (Red Kite / Barcud)	SJ3152	2 records, between 17/02/2019 and 29/03/2020	Mr K Walker; Mr Trevor Taylor	1		Moss Valley		D1297/026/01 , D1297/039/01	BDir1, Bonn2, CITES-A, LBAP- C, LBAP-G, WBA, WCA1.1	PC, UA
751m (1km)	<i>Passer domesticus</i> (House Sparrow / Aderyn y To)	SJ3152	35 records, between 26/01/2008 and 10/12/2020	Anon; Jason Newton; Trevor B Taylor; KA Walker; Duncan Halpin; Mr T Taylor; Mr Trevor Taylor	6; 10; 5; 4; 3; 2	Reported to recorder	Wrexham Denbighshire	Occurrence ID: NBN- GA000567- BGBW2008- 22135454- 139492439; Occurrence ID: NBN- GA000656- BGBW2009- 16443783- 106609121; Activity: H. Survey: Observer data; BirdTrack; Bird Track	D1852/001/01 , D1852/002/01 , D0062/008/01 , D1297/025/01 , D1297/026/01 , D1297/039/01	BAP, LBAP-C, LBAP-F, LBAP- G, S7, UKBR, WBA	PC, NA, UA
751m (1km)	<i>Passer montanus</i> (Tree Sparrow / Golfan y Mynydd)	SJ3152	26/01/2013	Trevor B Taylor	4		Wrexham, Moss Valley	BirdTrack	D1297/025/01	BAP, LBAP-A, LBAP-C, LBAP- D, LBAP-F, LBAP-G, RL-VU, S7, UKBR, WBR	PC
751m (1km)	<i>Prunella modularis</i> (Dunnock / Llwyd y Gwrych)	SJ3152	36 records, between 24/01/2009 and 10/12/2020	Anon; Jason Newton; Trevor B Taylor; KA Walker; Duncan Halpin; Steven Davies; Mr T Taylor; Mr Trevor Taylor	1; 2; 3	Reported to recorder		Occurrence ID: NBN- GA000656- BGBW2009- 16443854- 106179559; Activity: S. Survey: Observer data; BirdTrack; BirdTrack. Activity: P; Bird Track	D1852/002/01 , D0062/008/01 , D1297/025/01 , D1297/026/01 , D1297/039/01	BAP, Bern2, LBAP-C, S7, UKBA	PC, NA, UA

Distance	Species Name	Grid Reference	Date	Recorder(s)	Abundance	Record/Sample Type	Site Name	Notes	Dataset ID	Lists	V
751m (1km)	<i>Pyrrhula pyrrhula</i> (Bullfinch / Coch y Berllan)	SJ3152	10 records, between 20/05/2007 and 02/05/2020	Norman Hallas; KA Walker; Duncan Halpin; Trevor B Taylor; Norma Williams; Mr Steven Davies	1; 2; 3	Reported to recorder	Wrexham, Moss Valley	further downstream. Survey: Observer data; BirdTrack	D0062/008/01 , D1297/025/01 , D1297/039/01	BAP, LBAP-C, LBAP-D, LBAP-F, LBAP-G, S7, UKBA, WBR	NA, PC, UA
751m (1km)	<i>Sturnus vulgaris</i> (Starling / Drudwen)	SJ3152	20 records, between 26/01/2008 and 22/10/2020	Anon; Steven Davies; Trevor B Taylor; Mr T Taylor; Mr Trevor Taylor	1; 3; 5; 2; 6; 30+		Wrexham, Denbighshire	Occurrence ID: NBN-GA000567-BGBW2008-22135770-139492440; Occurrence ID: NBN-GA000656-BGBW2009-16444008-106878489; BirdTrack; Bird Track	D1852/001/01 , D1852/002/01 , D1297/025/01 , D1297/026/01 , D1297/039/01	BAP, BDir2.2, LBAP-C, LBAP-F, LBAP-G, RL-VU, S7, UKBR, WBR	PC, UA
751m (1km)	<i>Troglodytes troglodytes</i> (Wren / Dryw)	SJ3152	28 records, between 24/01/2009 and 22/10/2020	Anon; Jason Newton; Steven Davies; Duncan Halpin; Trevor B Taylor; Ian M Spence; Trevor G Payne; Mr T Taylor; Mr Steven Davies; Mr Trevor Taylor	2; 2+; 1; 7; 3	Reported to recorder		Occurrence ID: NBN-GA000656-BGBW2009-16443783-106817376; Activity: S. Survey: Observer data; Birdtrack.: Activity: H; BirdTrack; Bird Track; Bird Track. Activity: S	D1852/002/01 , D0062/008/01 , D1297/025/01 , D1297/026/01 , D1297/039/01	BAP, BDir1, Bern2, RL-EN, RL-VU	PC, NA, UA
751m (1km)	<i>Turdus iliacus</i> (Redwing / Coch Dan Adain)	SJ3152	5 records, between 12/03/2012 and 02/03/2018	Steven Davies; Trevor B Taylor; Duncan Halpin; Greg M Thurnham	4; 2		Wrexham, Moss Valley	BirdTrack	D1297/025/01	BDir2.2, LBAP-C, RL-CR, UKBR, WBA, WCA1.1	PC
751m (1km)	<i>Turdus philomelos</i> (Song Thrush / Bronfraith)	SJ3152	12 records, between 20/05/2007 and 02/05/2020	Norman Hallas; Jason Newton; Trevor B Taylor; Steven Davies; Duncan Halpin; Mr Steven Davies	1; 3; 2	Reported to recorder	Wrexham, Moss Valley	feeding on grassland. Survey: Observer data; Activity: S. Survey: Observer data; BirdTrack	D0062/008/01 , D1297/025/01 , D1297/039/01	BAP, BDir2.2, LBAP-A, LBAP-C, LBAP-D, LBAP-F, LBAP-G, LBAP-S, LBAP-W, RL-NT, S7, UKBR, WBA	NA, PC, UA
751m (1km)	<i>Vanellus vanellus</i> (Lapwing / Cornchwiglen)	SJ3152	29/04/2017	Trevor B Taylor			Wrexham, Moss Valley	BirdTrack	D1297/025/01	BAP, BDir2.2, Bonn2, LBAP-A, LBAP-C, LBAP-D, LBAP-F, LBAP-G, LBAP-S, RL-EN, RL-VU, S7, UKBR, WBR	PC

Distance	Species Name	Grid Reference	Date	Recorder(s)	Abundance	Record/Sample Type	Site Name	Notes	Dataset ID	Lists	V
804m	<i>Erinaceus europaeus</i> (Hedgehog / Draenog)	SJ322533	30/11/2016	Anon - PTES Volunteer		Live Sighting	Pen-Y-Llyn		D1688/004/01	BAP, Bern3, LBAP-A, LBAP-C, LBAP-F, LBAP-G, RL-VU, S7	NA
836m	<i>Erinaceus europaeus</i> (Hedgehog / Draenog)	SJ3198653339	29/03/2021	Anon			Station Court	Alive	D1688/007/01	BAP, Bern3, LBAP-A, LBAP-C, LBAP-F, LBAP-G, RL-VU, S7	NA
854m	<i>Erinaceus europaeus</i> (Hedgehog / Draenog)	SJ31805327 (Selected from Interactive Map)	15/03/2016	Faye Davies	1 Adult	Dead on road	Mold Road		D1383/001/01	BAP, Bern3, LBAP-A, LBAP-C, LBAP-F, LBAP-G, RL-VU, S7	PC
871m	<i>Triturus cristatus</i> (Great Crested Newt / Madfall Ddwr Gribog)	SJ32795322 (Approximate)	1992	Anon	Present		Near Round Wood		D1118/011/03	BAP, Bern2, CHS2, HDir2, HDir4, LBAP-A, LBAP-C, LBAP-D, LBAP-F, LBAP-S, LBAP-T, LBAP-W, S7, WCA5	PC
894m	<i>Triturus cristatus</i> (Great Crested Newt / Madfall Ddwr Gribog)	SJ32795325 (Supplied by Original Recorder)	05/06/1992	Anon - Herpetofauna Consultants International					D1122/001/01	BAP, Bern2, CHS2, HDir2, HDir4, LBAP-A, LBAP-C, LBAP-D, LBAP-F, LBAP-S, LBAP-T, LBAP-W, S7, WCA5	NA
923m	<i>Erinaceus europaeus</i> (Hedgehog / Draenog)	SJ313527	11/12/2015	Anon - PTES Volunteer		Live Sighting	Top Rd		D1688/004/01	BAP, Bern3, LBAP-A, LBAP-C, LBAP-F, LBAP-G, RL-VU, S7	NA
926m	<i>Cerastium fontanum</i> (Common Mouse-ear / Clust-y-Llygoden Gulddail)	SJ324534	14/06/2015	Formstone, J.B.	6		Rhosrobin North	Bradley Marsh	D1169/004/02	BAP, RDB-NR, RL-VU	NA

Distance	Species Name	Grid Reference	Date	Recorder(s)	Abundance	Record/Sample Type	Site Name	Notes	Dataset ID	Lists	V
926m	<i>Erinaceus europaeus</i> (Hedgehog / Draenog)	SJ324534	30/11/2016	Anon - PTES Volunteer		Live Sighting	Thirlmere Ct		D1688/004/01	BAP, Bern3, LBAP-A, LBAP-C, LBAP-F, LBAP-G, RL-VU, S7	NA
926m	<i>Hyacinthoides non-scripta</i> (Bluebell)	SJ324534	14/06/2015	Formstone, J.B.	10		Rhosrobin North	Bradley Marsh	D1169/004/02	LBAP-A, LBAP-C, LBAP-F, LBAP-S, LBAP-T, WCA8	NA
941m	<i>Meles meles</i> (Badger / Mochyn Daear)	SJ31355225	25/02/2008	Clwyd Badger Group		Badger Sett	Clwyd Badger Group Sett A48	Total holes: 3 Active Holes: 2 Part Used Holes: 1. Habitat: Scrub	D0059/001/03	Bern3, LBAP-C, LBAP-D, LBAP-F, LBAP-W, PBA	NA
944m	<i>Meles meles</i> (Badger / Mochyn Daear)	SJ31785172	1993	Clwyd Badger Group		Badger Sett	Clwyd Badger Group Sett A69	Not found 01/04/2002. Active holes: 3 1993. Habitat: Deciduous woodland	D0059/001/03	Bern3, LBAP-C, LBAP-D, LBAP-F, LBAP-W, PBA	NA
950m	<i>Erinaceus europaeus</i> (Hedgehog / Draenog)	SJ313528	16/05/2017	Anon - PTES Volunteer		Live Sighting	Top Rd		D1688/004/01	BAP, Bern3, LBAP-A, LBAP-C, LBAP-F, LBAP-G, RL-VU, S7	NA
952m	<i>Natrix helvetica</i> (Grass Snake / Neidr y Gwair)	SJ325534	1993	Anon.			Gwersyllt	Near river	D0035/002/01	BAP, Bern3, LBAP-A, LBAP-C, LBAP-D, LBAP-F, LBAP-G, LBAP-S, LBAP-T, S7, WCA5	PC
952m	<i>Vipera berus</i> (Adder / Gwiber)	SJ325534	1993	Anon.			Gwersyllt	Near river	D0035/002/01	BAP, Bern3, LBAP-A, LBAP-C, LBAP-D, LBAP-F, LBAP-G, LBAP-S, LBAP-T, S7, WCA5	PC
952m	<i>Zootoca vivipara</i> (Common Lizard / Madfall)	SJ325534	1993	Anon.			Gwersyllt	Near river	D0035/002/01	BAP, Bern3, LBAP-A, LBAP-C, LBAP-D, LBAP-F, LBAP-G, LBAP-S, LBAP-T, S7, WCA5	PC

Distance	Species Name	Grid Reference	Date	Recorder(s)	Abundance	Record/Sample Type	Site Name	Notes	Dataset ID	Lists	V
986m (1km)	<i>Chroicocephalus ridibundus</i> (Black-headed Gull / Gwylan Benddu)	SJ3253	2 records, between 18/07/2009 and 27/02/2010	Jason Newton	2	Reported to recorder	Gwersyllt, W	Survey: Observer data	D0062/008/01	BDir2.2, LBAP-G, RL-VU, S7, UKBA, WBR	NA
986m (1km)	<i>Emberiza schoeniclus</i> (Reed Bunting / Bras y Cyrs)	SJ3253	3 records, between 25/01/2009 and 27/02/2010	Jason Newton	1; 2; 3 Male	Reported to recorder	Gwersyllt, W	Survey: Observer data; Activity: S. Survey: Observer data	D0062/008/01	BAP, Bern2, LBAP-C, LBAP-D, LBAP-F, LBAP-G, S7, UKBA, WBA	NA
986m (1km)	<i>Erinaceus europaeus</i> (Hedgehog / Draenog)	SJ3253	16/07/2012	Jeffrey, Sue			Bradley	Baby brought in to Wrexham HH rescue. Mammal Society (Mammal Atlas)	D1844/001/03	BAP, Bern3, LBAP-A, LBAP-C, LBAP-F, LBAP-G, RL-VU, S7	NA
986m (1km)	<i>Locustella naevia</i> (Grasshopper Warbler / Troellwr Bach)	SJ3253	20/06/2008	Jason Newton	1	Reported to recorder	Gwersyllt, W	Singing in marsh grass. Activity: S. Survey: Observer data	D0062/008/01	BAP, LBAP-C, LBAP-D, LBAP-F, LBAP-G, S7, UKBR, WBR	NA
986m (1km)	<i>Passer domesticus</i> (House Sparrow / Aderyn y To)	SJ3253	5 records, between 26/01/2008 and 15/01/2014	Anon; Jason Newton; Anthony Britner	2; 20	Reported to recorder	Wrexham Denbighshire	Occurrence ID: NBN-GA000567-BGBW2008-22135463-139260665; Occurrence ID: NBN-GA000656-BGBW2009-16444528-106608933; Survey: Observer data; Activity: H. Survey: Observer data; BirdTrack	D1852/001/01 , D1852/002/01 , D0062/008/01 , D1297/025/01	BAP, LBAP-C, LBAP-F, LBAP-G, S7, UKBR, WBA	PC, NA

Distance	Species Name	Grid Reference	Date	Recorder(s)	Abundance	Record/Sample Type	Site Name	Notes	Dataset ID	Lists	V
986m (1km)	<i>Prunella modularis</i> (Dunnoch / Llwyd y Gwrych)	SJ3253	3 records, between 24/01/2009 and 27/02/2010	Anon; Jason Newton	4; 1	Reported to recorder		Occurrence ID: NBN-GA000656-BGBW2009-16444699-106179429; Survey: Observer data; Activity: S. Survey: Observer data	D1852/002/01 , D0062/008/01	BAP, Bern2, LBAP-C, S7, UKBA	PC, NA
986m (1km)	<i>Pyrrhula pyrrhula</i> (Bullfinch / Coch y Berllan)	SJ3253	2 records, between 24/01/2009 and 16/05/2009	Anon; Jason Newton	2	Reported to recorder		Occurrence ID: NBN-GA000656-BGBW2009-16444299-105771370; Activity: H. Survey: Observer data	D1852/002/01 , D0062/008/01	BAP, LBAP-C, LBAP-D, LBAP-F, LBAP-G, S7, UKBA, WBR	PC, NA
986m (1km)	<i>Sturnus vulgaris</i> (Starling / Drudwen)	SJ3253	4 records, between 26/01/2008 and 27/02/2010	Anon; Jason Newton	50; 3	Reported to recorder	Wrexham, Denbighshire	Occurrence ID: NBN-GA000567-BGBW2008-22135774-139644759; Occurrence ID: NBN-GA000656-BGBW2009-16444069-106878561; Survey: Observer data; Activity: ON. Survey: Observer data	D1852/001/01 , D1852/002/01 , D0062/008/01	BAP, BDir2.2, LBAP-C, LBAP-F, LBAP-G, RL-VU, S7, UKBR, WBR	PC, NA
986m (1km)	<i>Troglodytes troglodytes</i> (Wren / Dryw)	SJ3253	3 records, between 24/01/2009 and 27/02/2010	Anon; Jason Newton	2	Reported to recorder		Occurrence ID: NBN-GA000656-BGBW2009-16444299-106817348; Survey: Observer data; Activity: S. Survey: Observer data	D1852/002/01 , D0062/008/01	BAP, BDir1, Bern2, RL-EN, RL-VU	PC, NA
986m (1km)	<i>Turdus philomelos</i> (Song Thrush / Bronfraith)	SJ3253	3 records, between 24/01/2009 and 27/02/2010	Anon; Jason Newton	2	Reported to recorder		Occurrence ID: NBN-GA000656-BGBW2009-16444299-106817349; Survey: Observer data; Activity: S. Survey: Observer data	D1852/002/01 , D0062/008/01	BAP, BDir2.2, LBAP-A, LBAP-C, LBAP-D, LBAP-F, LBAP-G, LBAP-S, LBAP-W, RL-NT, S7, UKBR, WBA	PC, NA

Distance	Species Name	Grid Reference	Date	Recorder(s)	Abundance	Record/Sample Type	Site Name	Notes	Dataset ID	Lists	V
1043m	<i>Hyacinthoides non-scripta</i> (Bluebell)	SJ312522	2 records, between 24/04/2017 and 26/04/2017	Anon				Date = date entered rather than date seen. It is assumed that the date they entered the record is close to the date they saw it as the time period that the Woodland Trust app was live was limited.	D1944/001/01	LBAP-A, LBAP-C, LBAP-F, LBAP-S, LBAP-T, WCA8	NA
1062m	<i>Sturnus vulgaris</i> (Starling / Drudwen)	SJ32085359	10/04/2011	Christine Conway	Several Adult	Live Sighting	Garden of 12 meadway close		D1117/001/01	BAP, BDir2.2, LBAP-C, LBAP-F, LBAP-G, RL-VU, S7, UKBR, WBR	PC
1065m	<i>Pyrhula pyrrhula</i> (Bullfinch / Coch y Berllan)	SJ32065359	2 records, both on 02/05/2009	Charles Conway	1 adult Male; 1 Adult Male		Garden at 12 Meadway Close	Landed on garden fence and then flew off but size, red chest and black cap clearly seen. in daylight	D0969/001/05	BAP, LBAP-C, LBAP-D, LBAP-F, LBAP-G, S7, UKBA, WBR	UA, PC
1065m	<i>Sturnus vulgaris</i> (Starling / Drudwen)	SJ32065359	30/03/2008	Christine Conway	1	Field record	Gwersylt	On feeding tray	D0969/001/05	BAP, BDir2.2, LBAP-C, LBAP-F, LBAP-G, RL-VU, S7, UKBR, WBR	PC
1069m	<i>Lissotriton helveticus</i> (Palmate Newt / Madfall Ddwr Balfog)	SJ31295206 (Supplied by Original Recorder)	15 records, between 03/05/2007 and 05/06/2019	Lewis Andrew; Mark Gardiner; Anon	2 Adult Male; 1 Adult Female; 8 Adult Male; 1 Adult Female; 5 Adult Female; 2 Juvenile (Sex Unknown); 2 Adult Male; 7 Adult Male; 3 Adult Female; 2 Adult Female; 4 Adult Male; 19 Adult Female; 3 Ad...	Torch Count/Bottle trap	Former Gatewen Colliery: W2		D1320/014/01	Bern3, LBAP-A, LBAP-C, LBAP-D, LBAP-F, LBAP-T, WCA5	NA
1069m	<i>Lissotriton vulgaris</i> (Smooth Newt / Madfall Ddwr Gyffredin)	SJ31295206 (Supplied by Original Recorder)	4 records, between 17/04/2019 and 24/04/2019	Rebecca Hill-Harmsworth; Lewis Andrew	1 Adult Male; 2 Adult Female; 12 Adult Male; 15 Adult Female; 3 Adult Male; 1 Adult Female; 7 Adult Male; 4 Adult Female	Torch Count/Bottle trap	Former Gatewen Colliery: W2		D1320/014/01	Bern3, LBAP-C, LBAP-D, LBAP-F, LBAP-T, WCA5	NA

Distance	Species Name	Grid Reference	Date	Recorder(s)	Abundance	Record/Sample Type	Site Name	Notes	Dataset ID	Lists	V
1069m	<i>Triturus cristatus</i> (Great Crested Newt / Madfall Ddwr Gribog)	SJ31295206 (Supplied by Original Recorder)	02/05/2007	Anon	1 Adult Female	Torch Count	Former Gatewen Colliery: W2		D1320/014/01	BAP, Bern2, CHS2, HDir2, HDir4, LBAP-A, LBAP-C, LBAP-D, LBAP-F, LBAP-S, LBAP-T, LBAP-W, S7, WCA5	NA
1075m (1km)	<i>Cerastium fontanum</i> (Common Mouse-ear / Clust-y-Llygoden Gulddail)	SJ3251	2 records, between 26/05/2014 and 27/05/2015	Shanklin, J.; Stead, M.O.			Plas Coch		D1169/004/02	BAP, RDB-NR, RL-VU	NA
1075m (1km)	<i>Emberiza schoeniclus</i> (Reed Bunting / Bras y Cyrs)	SJ3251	24/01/2009 to 25/01/2009	Anon				Occurrence ID: NBN-GA000656-BGBW2009-16444376-106734481	D1852/002/01	BAP, Bern2, LBAP-C, LBAP-D, LBAP-F, LBAP-G, S7, UKBA, WBA	PC
1075m (1km)	<i>Erinaceus europaeus</i> (Hedgehog / Draenog)	SJ3251	12 records, between 02/09/2012 and 30/09/2013	Jeffrey, Sue			Wrexham	Baby brought in to Wrexham HH rescue. Mammal Society (Mammal Atlas); Brought into Wrexham hedgehog rescue centre. Mammal Society (Mammal Atlas); Brought in to Wrexham Hedgehog Rescue. Mammal Society (Mammal Atlas); Babies Brought into Wrexham hedgehog rescue centre. Mammal Society (Mammal Atlas)	D1844/001/03	BAP, Bern3, LBAP-A, LBAP-C, LBAP-F, LBAP-G, RL-VU, S7	NA
1075m (1km)	<i>Falco tinnunculus</i> (Kestrel / Cudyll Coch)	SJ3251	2 records, between 17/03/2014 and 23/01/2016	Neil Hughes; David M Hytch	1		Wrexham, NW	Birdtrack. in tree in roundabout area on bypass; BirdTrack	D1297/025/01	Bern2, Bonn2, CITES-A, LBAP-A, LBAP-C, LBAP-D, LBAP-F, LBAP-G, RL-VU, S7, UKBA, WBR	PC

Distance	Species Name	Grid Reference	Date	Recorder(s)	Abundance	Record/Sample Type	Site Name	Notes	Dataset ID	Lists	V
1075m (1km)	<i>Hyacinthoides non-scripta</i> (Bluebell)	SJ3251	26/05/2014	Shanklin, J.			Plas Coch		D1169/004/02	LBAP-A, LBAP-C, LBAP-F, LBAP-S, LBAP-T, WCA8	NA
1075m (1km)	<i>Larus argentatus</i> (Herring Gull / Gwylan y Penwaig)	SJ3251	3 records, between 13/06/2009 and 01/05/2017	Jason Newton; D Archer; Hugh Linn	1	Reported to recorder	Wrexham, NW	Activity: H. Survey: Observer data; BirdTrack; Birdtrack. Bird collecting nest material from roundabout in middle of road. Activity: B	D0062/008/01 , D1297/025/01	BAP, BDir2.2, LBAP-C, LBAP-G, RL-DD, RL-EN, S7, UKBR, WBR	NA, PC
1075m (1km)	<i>Milvus milvus</i> (Red Kite / Barcud)	SJ3251 (Approximate)	22/09/2020	Mrs susan haslem	1		Rhosrobin Wrexham		D1297/039/01	BDir1, Bonn2, CITES-A, LBAP-C, LBAP-G, WBA, WCA1.1	UA
1075m (1km)	<i>Passer domesticus</i> (House Sparrow / Aderyn y To)	SJ3251	3 records, between 26/01/2008 and 13/06/2009	Anon; Jason Newton	6	Reported to recorder	Wrexham Denbighshire	Occurrence ID: NBN-GA000567-BGBW2008-22135462-139595868; Occurrence ID: NBN-GA000656-BGBW2009-16444376-106608977; Activity: H. Survey: Observer data	D1852/001/01 , D1852/002/01 , D0062/008/01	BAP, LBAP-C, LBAP-F, LBAP-G, S7, UKBR, WBA	PC, NA
1075m (1km)	<i>Pipistrellus pipistrellus</i> (Common Pipistrelle)	SJ3251	14/10/1999	Anon	1		Veterinary Surgery		D1486/001/01	Bonn2, CHS2, HDir4, LBAP-A, LBAP-D, LBAP-F, LBAP-G, LBAP-S, S7, WCA5	NA
1075m (1km)	<i>Prunella modularis</i> (Dunnock / Llwyd y Gwrych)	SJ3251	2 records, between 24/01/2009 and 13/04/2014	Anon; D Archer				Occurrence ID: NBN-GA000656-BGBW2009-16444376-106179571; BirdTrack	D1852/002/01 , D1297/025/01	BAP, Bern2, LBAP-C, S7, UKBA	PC

Distance	Species Name	Grid Reference	Date	Recorder(s)	Abundance	Record/Sample Type	Site Name	Notes	Dataset ID	Lists	V
1075m (1km)	<i>Sturnus vulgaris</i> (Starling / Drudwen)	SJ3251	2 records, between 26/01/2008 and 25/01/2009	Anon			Wrexham, Denbighshire	Occurrence ID: NBN- GA000567- BGBW2008- 22135775- 139595869; Occurrence ID: NBN- GA000656- BGBW2009- 16444698- 106878542	D1852/001/01 , D1852/002/01	BAP, BDir2.2, LBAP-C, LBAP- F, LBAP-G, RL- VU, S7, UKBR, WBR	PC
1075m (1km)	<i>Troglodytes troglodytes</i> (Wren / Dryw)	SJ3251	2 records, between 24/01/2009 and 13/04/2014	Anon; D Archer				Occurrence ID: NBN- GA000656- BGBW2009- 16444698- 106817438; BirdTrack	D1852/002/01 , D1297/025/01	BAP, BDir1, Bern2, RL-EN, RL-VU	PC
1076m	<i>Hyacinthoides non-scripta</i> (Bluebell)	SJ312521	08/06/2015	Formstone, J.B.	6		Stansty Park	Moss Valley (Bottom Pool)	D1169/004/02	LBAP-A, LBAP- C, LBAP-F, LBAP-S, LBAP- T, WCA8	NA
1078m	<i>Erinaceus europaeus</i> (Hedgehog / Draenog)	SJ328516	04/06/2019	Anon - PTES Volunteer		Live Sighting	Stansty Cl		D1688/004/01	BAP, Bern3, LBAP-A, LBAP- C, LBAP-F, LBAP-G, RL-VU, S7	NA
1087m	<i>Meles meles</i> (Badger / Mochyn Daear)	SJ31455180	25/02/2008	Clwyd Badger Group		Badger Sett	Clwyd Badger Group Sett A48.1	Total holes: 3 Active Holes: 1 Not used holes: 2. Habitat: Scrub	D0059/001/03	Bern3, LBAP-C, LBAP-D, LBAP- F, LBAP-W, PBA	NA
1092m	<i>Meles meles</i> (Badger / Mochyn Daear)	SJ33325235	11/07/2008	Clwyd Badger Group		Badger Sett	Clwyd Badger Group Sett A87	Used briefly in Jul 08. Outlier. Habitat: Plantation	D0059/001/03	Bern3, LBAP-C, LBAP-D, LBAP- F, LBAP-W, PBA	NA
1094m	<i>Erinaceus europaeus</i> (Hedgehog / Draenog)	SJ32885165	03/06/2009	Eric Fletcher	1 Adult	Dead on road	In the middle of Stansty road next to the nursery		D0969/001/05	BAP, Bern3, LBAP-A, LBAP- C, LBAP-F, LBAP-G, RL-VU, S7	UA
1096m	<i>Triturus cristatus</i> (Great Crested Newt / Madfall Ddwr Gribog)	SJ31275204 (Estimated Centroid of Site))	May 2007	Daniel Foster	Adult		Wrexham; Moss Valley		D0026/279/01	BAP, Bern2, CHS2, HDir2, HDir4, LBAP-A, LBAP-C, LBAP- D, LBAP-F, LBAP-S, LBAP- T, LBAP-W, S7, WCA5	PC

Distance	Species Name	Grid Reference	Date	Recorder(s)	Abundance	Record/Sample Type	Site Name	Notes	Dataset ID	Lists	V
1114m	<i>Pyrrhula pyrrhula</i> (Bullfinch / Coch y Berllan)	SJ317515 (Selected from Interactive Map)	16/03/2017	Gordon Plater	2		Wrexham	Woodland gatewen marsh 1 male seen in flight	D1117/001/01	BAP, LBAP-C, LBAP-D, LBAP-F, LBAP-G, S7, UKBA, WBR	PC
1129m	<i>Lissotriton helveticus</i> (Palmate Newt / Madfall Ddwr Balfog)	SJ3298253405	2 records, between 16/05/2014 and 18/05/2014	Martin Page	1 Adult male	Torch Count/Bottle trap	Garden pond, Gwersyllt Hall Farm		D1675/001/01	Bern3, LBAP-A, LBAP-C, LBAP-D, LBAP-F, LBAP-T, WCA5	PC
1129m	<i>Lissotriton vulgaris</i> (Smooth Newt / Madfall Ddwr Gyffredin)	SJ3298253405	2 records, between 26/04/2014 and 18/05/2014	Martin Page	1 Adult male; 1 Adult female	Bottle trap	Garden pond, Gwersyllt Hall Farm		D1675/001/01	Bern3, LBAP-C, LBAP-D, LBAP-F, LBAP-T, WCA5	PC
1136m	<i>Satyrrium w-album</i> (White-letter Hairstreak / Brithribin W Wen)	SJ325514	10/07/2018	Richard Rowlandson	1	Field record	Sainsbury's Supermarket, Wrexham - Car Park Area	"Hairstreak observed on the ground in a small damp patch (probably created by car washers operating in the car park)!! There was no visible water, but it looked as if the butterfly was taking in moisture."	D0969/001/05	BAP, LBAP-F, RL-EN, S7, WCA5	UA
1139m	<i>Chroicocephalus ridibundus</i> (Black-headed Gull / Gwylan Benddu)	SJ311522 (Selected from Interactive Map)	16/03/2017	Gordon Plater	2		Wrexham	Moss pools	D1117/001/01	BDir2.2, LBAP-G, RL-VU, S7, UKBA, WBR	PC
1142m	<i>Bufo bufo</i> (Common Toad / Llyffant Dafadenog)	SJ31255198 (Supplied by Original Recorder)	17/04/2019	Rebecca Hill-Harmsworth	1 Juvenile (Sex Unknown)	Torch Count	Former Gatewen Colliery: P1		D1320/014/01	BAP, Bern3, LBAP-A, LBAP-C, LBAP-D, LBAP-F, LBAP-G, LBAP-T, S7, WCA5	NA

Distance	Species Name	Grid Reference	Date	Recorder(s)	Abundance	Record/Sample Type	Site Name	Notes	Dataset ID	Lists	V
1142m	<i>Lissotriton helveticus</i> (Palmate Newt / Madfall Ddwr Balfog)	SJ31255198 (Supplied by Original Recorder)	8 records, between 17/04/2019 and 05/06/2019	Rebecca Hill-Harmsworth; Lewis Andrew; Mark Gardiner	1 Adult Male; 9 Adult Male; 14 Adult Female; 12 Adult Male; 10 Adult Female; 3 Adult Male; 2 Adult Male; 1 Adult Female; 4 Adult Female; 2 Juvenile (Sex Unknown); 4 Adult Male; 4 Adult Female	Torch Count/Bottle trap	Former Gatewen Colliery: P1		D1320/014/01	Bern3, LBAP-A, LBAP-C, LBAP-D, LBAP-F, LBAP-T, WCA5	NA
1142m	<i>Lissotriton vulgaris</i> (Smooth Newt / Madfall Ddwr Gyffredin)	SJ31255198 (Supplied by Original Recorder)	5 records, between 17/04/2019 and 24/04/2019	Rebecca Hill-Harmsworth; Lewis Andrew	4 Adult Male; 3 Adult Female; 1 Egg; 5 Adult Male; 3 Adult Female; 3 Adult Male; 2 Adult Female	Not Applicable; Torch Count/Bottle trap	Former Gatewen Colliery: P1		D1320/014/01	Bern3, LBAP-C, LBAP-D, LBAP-F, LBAP-T, WCA5	NA
1142m	<i>Rana temporaria</i> (Common Frog / Broga)	SJ31255198 (Supplied by Original Recorder)	2 records, between 17/04/2019 and 24/04/2019	Rebecca Hill-Harmsworth; Lewis Andrew	1 Juvenile (Sex Unknown); 2 Juvenile (Sex Unknown)	Torch Count	Former Gatewen Colliery: P1		D1320/014/01	Bern3, HDir5, LBAP-A, LBAP-C, LBAP-F, LBAP-T, WCA5	NA
1169m	<i>Hyacinthoides non-scripta</i> (Bluebell)	SJ311521	2 records, between 26/04/2017 and 20/04/2018	Anon				Date = date entered rather than date seen. It is assumed that the date they entered the record is close to the date they saw it as the time period that the Woodland Trust app was live was limited.	D1944/001/01 , D1944/002/01	LBAP-A, LBAP-C, LBAP-F, LBAP-S, LBAP-T, WCA8	NA
1170m	<i>Cerastium fontanum</i> (Common Mouse-ear / Clust-y-Llygoden Gulddail)	SJ316535	26/05/2014	Shanklin, J.			Gwersyllt	Church	D1169/004/02	BAP, RDB-NR, RL-VU	NA

Distance	Species Name	Grid Reference	Date	Recorder(s)	Abundance	Record/Sample Type	Site Name	Notes	Dataset ID	Lists	V
1181m	<i>Meles meles</i> (Badger / Mochyn Daear)	SJ33155330	28/05/2002	Clwyd Badger Group		Badger Sett	Clwyd Badger Group Sett A68	Total holes: 2 Active Holes: 1 Part Used Holes: 1 Lots of activity. Habitat: Deciduous woodland	D0059/001/03	Bern3, LBAP-C, LBAP-D, LBAP-F, LBAP-W, PBA	NA
1192m	<i>Erinaceus europaeus</i> (Hedgehog / Draenog)	SJ31395171 <i>(Selected from Interactive Map)</i>	20/08/2015	Faye Davies	1 Adult	Live Sighting	Gatewen Village	On grass verge on Solway Court	D1383/001/01	BAP, Bern3, LBAP-A, LBAP-C, LBAP-F, LBAP-G, RL-VU, S7	PC
1194m	<i>Lissotriton vulgaris</i> (Smooth Newt / Madfall Ddwr Gyffredin)	SJ3305253430	18/05/2014	Martin Page	1 Adult female	Bottle trap	Old mill pond, Gwersyllt Hall Farm		D1675/001/01	Bern3, LBAP-C, LBAP-D, LBAP-F, LBAP-T, WCA5	PC
1205m	<i>Erinaceus europaeus</i> (Hedgehog / Draenog)	SJ317514	13/06/2018	Anon - PTES Volunteer		Live Sighting	Ceiriog Rd		D1688/004/01	BAP, Bern3, LBAP-A, LBAP-C, LBAP-F, LBAP-G, RL-VU, S7	NA
1214m (1km)	<i>Chroicocephalus ridibundus</i> (Black-headed Gull / Gwylan Benddu)	SJ3153	2 records, between 27/02/2010 and 07/03/2015	Jason Newton; KA Walker	8; 5	Reported to recorder	Gwersyllt	Survey: Observer data; Bird Track	D0062/008/01 , D1297/025/01	BDir2.2, LBAP-G, RL-VU, S7, UKBA, WBR	NA, PC
1214m (1km)	<i>Erinaceus europaeus</i> (Hedgehog / Draenog)	SJ3153	19/11/2012	Jeffrey, Sue			Gwersyllt	Brought in to Wrexham Hedgehog Rescue. Mammal Society (Mammal Atlas)	D1844/001/03	BAP, Bern3, LBAP-A, LBAP-C, LBAP-F, LBAP-G, RL-VU, S7	NA

Distance	Species Name	Grid Reference	Date	Recorder(s)	Abundance	Record/Sample Type	Site Name	Notes	Dataset ID	Lists	V
1214m (1km)	<i>Passer domesticus</i> (House Sparrow / Aderyn y To)	SJ3153	3 records, between 26/01/2008 and 13/06/2009	Anon; Jason Newton	22	Reported to recorder	Wrexham Denbighshire	Occurrence ID: NBN-GA000567-BGBW2008-22135455-139365069; Occurrence ID: NBN-GA000656-BGBW2009-16443476-106608961; Activity: H. Survey: Observer data	D1852/001/01 , D1852/002/01 , D0062/008/01	BAP, LBAP-C, LBAP-F, LBAP-G, S7, UKBR, WBA	PC, NA
1214m (1km)	<i>Prunella modularis</i> (Dunnock / Llwyd y Gwrych)	SJ3153	3 records, between 10/12/2008 and 13/06/2009	Anon; Jim Hulse; Jason Newton	1	Reported to recorder		Occurrence ID: NBN-GA000656-BGBW2009-16444009-106179469; Survey: Observer data; Activity: S. Survey: Observer data	D1852/002/01 , D0062/008/01	BAP, Bern2, LBAP-C, S7, UKBA	PC, NA
1214m (1km)	<i>Pyrrhula pyrrhula</i> (Bullfinch / Coch y Berllan)	SJ3153	24/01/2009 to 25/01/2009	Anon				Occurrence ID: NBN-GA000656-BGBW2009-16443476-105771049	D1852/002/01	BAP, LBAP-C, LBAP-D, LBAP-F, LBAP-G, S7, UKBA, WBR	PC
1214m (1km)	<i>Sturnus vulgaris</i> (Starling / Drudwen)	SJ3153	4 records, between 26/01/2008 and 13/06/2009	Anon; Jim Hulse; Jason Newton	7; 3	Reported to recorder	Wrexham, Denbighshire	Occurrence ID: NBN-GA000567-BGBW2008-22135773-139412771; Occurrence ID: NBN-GA000656-BGBW2009-16443942-106878540; Survey: Observer data; Activity: H. Survey: Observer data	D1852/001/01 , D1852/002/01 , D0062/008/01	BAP, BDir2.2, LBAP-C, LBAP-F, LBAP-G, RL-VU, S7, UKBR, WBR	PC, NA
1214m (1km)	<i>Troglodytes troglodytes</i> (Wren / Dryw)	SJ3153	07/03/2015	KA Walker	2		Gwersyllt	Bird Track	D1297/025/01	BAP, BDir1, Bern2, RL-EN, RL-VU	PC

Distance	Species Name	Grid Reference	Date	Recorder(s)	Abundance	Record/Sample Type	Site Name	Notes	Dataset ID	Lists	V
1214m (1km)	<i>Turdus philomelos</i> (Song Thrush / Bronfraith)	SJ3153	07/03/2015	KA Walker	2		Gwersyllt	Bird Track	D1297/025/01	BAP, BDir2.2, LBAP-A, LBAP-C, LBAP-D, LBAP-F, LBAP-G, LBAP-S, LBAP-W, RL-NT, S7, UKBR, WBA	PC
1218m	<i>Erinaceus europaeus</i> (Hedgehog / Draenog)	SJ312518	25/05/2018	Anon - PTES Volunteer		Live Sighting	Moss Valley		D1688/004/01	BAP, Bern3, LBAP-A, LBAP-C, LBAP-F, LBAP-G, RL-VU, S7	NA
1220m	<i>Pipistrellus</i> (Pipistrelle Bat species)	SJ324537	16/07/2003	Anon	1		Briarley		D1486/001/01	Bern2, Bonn2, CHS2, HDir4, S7, WCA5	NA
1236m	<i>Pipistrellus pipistrellus</i> (Common Pipistrelle)	SJ310522	24/07/1992	Anon			The Brundles		D1486/001/01	Bonn2, CHS2, HDir4, LBAP-A, LBAP-D, LBAP-F, LBAP-G, LBAP-S, S7, WCA5	NA
1251m (1km)	<i>Chroicocephalus ridibundus</i> (Black-headed Gull / Gwylan Benddu)	SJ3352	3 records, between 25/01/2009 and 27/02/2010	Jason Newton	1; 2; 15	Reported to recorder	Wrexham, Garden Village	Survey: Observer data	D0062/008/01	BDir2.2, LBAP-G, RL-VU, S7, UKBA, WBR	NA
1251m (1km)	<i>Cuculus canorus</i> (Cuckoo / Cog)	SJ3352	09/05/2005	Kevin J Smith	1	Reported to recorder	Wrexham, Garden Village	Heard. Survey: Observer data	D0062/008/01	BAP, LBAP-C, LBAP-D, LBAP-F, LBAP-G, RL-VU, S7, UKBR, WBR	NA
1251m (1km)	<i>Erinaceus europaeus</i> (Hedgehog / Draenog)	SJ3352	2 records, between 2005 and 29/04/2013	Anon; Jeffrey, Sue				Brought in to Wrexham hedgehog rescue centre. Mammal Society (Mammal Atlas)	D1847/001/01 , D1844/001/03	BAP, Bern3, LBAP-A, LBAP-C, LBAP-F, LBAP-G, RL-VU, S7	UA, NA
1251m	<i>Erinaceus europaeus</i> (Hedgehog / Draenog)	SJ311519	02/10/2019	Anon - PTES Volunteer		Live Sighting	Old Wood		D1688/004/01	BAP, Bern3, LBAP-A, LBAP-C, LBAP-F, LBAP-G, RL-VU, S7	NA

Distance	Species Name	Grid Reference	Date	Recorder(s)	Abundance	Record/Sample Type	Site Name	Notes	Dataset ID	Lists	V
1251m (1km)	<i>Falco tinnunculus</i> (Kestrel / Cudyll Coch)	SJ3352	2 records, between 25/01/2009 and 18/07/2009	Jason Newton	1 Male; 1	Reported to recorder	Wrexham, Garden Village	Survey: Observer data; Activity: H. Survey: Observer data	D0062/008/01	Bern2, Bonn2, CITES-A, LBAP-A, LBAP-C, LBAP-D, LBAP-F, LBAP-G, RL-VU, S7, UKBA, WBR	NA
1251m (1km)	<i>Larus argentatus</i> (Herring Gull / Gwylan y Penwaig)	SJ3352	3 records, between 25/01/2009 and 27/02/2010	Jason Newton	1; 3	Reported to recorder	Wrexham, Garden Village	Survey: Observer data	D0062/008/01	BAP, BDir2.2, LBAP-C, LBAP-G, RL-DD, RL-EN, S7, UKBR, WBR	NA
1251m (1km)	<i>Meles meles</i> (Badger / Mochyn Daear)	SJ3352	29/06/2014	Stretton, Tamasine	1			iRecord (iRecord mammals)	D1844/001/03	Bern3, LBAP-C, LBAP-D, LBAP-F, LBAP-W, PBA	NA
1251m (1km)	<i>Passer domesticus</i> (House Sparrow / Aderyn y To)	SJ3352	7 records, between 26/01/2008 and 19/11/2020	Anon; Jason Newton; Neil Hughes; Mr James Hughes	20; 80+; 10; 2; 4+	Reported to recorder	Wrexham Denbighshire	Occurrence ID: NBN-GA000567-BGBW2008-22135524-139459311; Occurrence ID: NBN-GA000656-BGBW2009-16444870-106609039; Survey: Observer data; Activity: H. Survey: Observer data; Activity: ON. Survey: Observer data	D1852/001/01 , D1852/002/01 , D0062/008/01 , D1297/039/01	BAP, LBAP-C, LBAP-F, LBAP-G, S7, UKBR, WBA	PC, NA, UA
1251m (1km)	<i>Pipistrellus pipistrellus</i> (Pipistrelle / Ystlum Lleiaf)	SJ3352	2 records, between 28/07/2012 and 30/07/2013	Lesley Richards	3; 1		Garden Village (near Wrexham) (Site key 320095)	HT: Detector - heterodyne	D1682/001/03	Bern2, Bern3, Bonn2, CHS2, HDir4, LBAP-C, S7, WCA5	NA
1251m (1km)	<i>Pipistrellus pipistrellus</i> (Common Pipistrelle)	SJ3352	4 records, between 14/07/2012 and 30/07/2013	Lesley Richards	3; 1		Garden Village (near Wrexham) (Site key 320095)	HT: Detector - heterodyne	D1682/001/03	Bonn2, CHS2, HDir4, LBAP-A, LBAP-D, LBAP-F, LBAP-G, LBAP-S, S7, WCA5	NA

Distance	Species Name	Grid Reference	Date	Recorder(s)	Abundance	Record/Sample Type	Site Name	Notes	Dataset ID	Lists	V
1251m (1km)	<i>Pipistrellus pygmaeus</i> (Soprano Pipistrelle)	SJ3352	3 records, between 14/07/2012 and 13/07/2013	Lesley Richards	1		Garden Village (near Wrexham) (Site key 320095)	HT: Detector - heterodyne	D1682/001/03	BAP, Bern2, Bonn2, CHS2, HDir4, LBAP-A, LBAP-D, LBAP-F, LBAP-G, LBAP-S, S7, WCA5	NA
1251m (1km)	<i>Prunella modularis</i> (Dunnock / Llwyd y Gwrych)	SJ3352	4 records, between 21/01/2009 and 27/02/2010	Anon; Jason Newton	6; 15; 1	Reported to recorder		Occurrence ID: NBN-GA000656-BGBW2009-16445258-106179752; Survey: Observer data; Activity: S. Survey: Observer data	D1852/002/01 , D0062/008/01	BAP, Bern2, LBAP-C, S7, UKBA	PC, NA
1251m (1km)	<i>Rana temporaria</i> (Common Frog / Broga)	SJ3352	1966	Marlborough, D.			Wrexham, Acton Park		D1076/001/02	Bern3, HDir5, LBAP-A, LBAP-C, LBAP-F, LBAP-T, WCA5	NA
1251m (1km)	<i>Sturnus vulgaris</i> (Starling / Drudwen)	SJ3352	5 records, between 26/01/2008 and 27/02/2010	Anon; Jason Newton	17; 25; 20	Reported to recorder	Wrexham, Denbighshire	Occurrence ID: NBN-GA000567-BGBW2008-22135799-139566985; Occurrence ID: NBN-GA000656-BGBW2009-16444870-106878486; Survey: Observer data; Activity: H. Survey: Observer data	D1852/001/01 , D1852/002/01 , D0062/008/01	BAP, BDir2.2, LBAP-C, LBAP-F, LBAP-G, RL-VU, S7, UKBR, WBR	PC, NA
1251m (1km)	<i>Troglodytes troglodytes</i> (Wren / Dryw)	SJ3352	2 records, between 24/01/2009 and 16/05/2009	Anon; Jason Newton	1	Reported to recorder		Occurrence ID: NBN-GA000656-BGBW2009-16445333-106817471; Activity: S. Survey: Observer data	D1852/002/01 , D0062/008/01	BAP, BDir1, Bern2, RL-EN, RL-VU	PC, NA

Distance	Species Name	Grid Reference	Date	Recorder(s)	Abundance	Record/Sample Type	Site Name	Notes	Dataset ID	Lists	V
1251m (1km)	<i>Turdus philomelos</i> (Song Thrush / Bronfraith)	SJ3352	3 records, between 24/01/2009 and 27/02/2010	Anon; Jason Newton	2; 1	Reported to recorder		Occurrence ID: NBN-GA000656-BGBW2009-16445400-106817293; Survey: Observer data; Activity: S. Survey: Observer data	D1852/002/01 , D0062/008/01	BAP, BDir2.2, LBAP-A, LBAP-C, LBAP-D, LBAP-F, LBAP-G, LBAP-S, LBAP-W, RL-NT, S7, UKBR, WBA	PC, NA
1261m	<i>Cerastium fontanum</i> (Common Mouse-ear / Clust-y-Llygoden Gulddail)	SJ318513	08/06/2015	Formstone, J.B.	4		New Broughton	Gatewen Marsh (N)	D1169/004/02	BAP, RDB-NR, RL-VU	NA
1261m	<i>Hyacinthoides non-scripta</i> (Bluebell)	SJ318513	08/06/2015	Formstone, J.B.	10		New Broughton	Gatewen Marsh (N)	D1169/004/02	LBAP-A, LBAP-C, LBAP-F, LBAP-S, LBAP-T, WCA8	NA
1269m	<i>Erinaceus europaeus</i> (Hedgehog / Draenog)	SJ318537	09/03/2019	Anon - PTES Volunteer		Live Sighting	Bentley Ave		D1688/004/01	BAP, Bern3, LBAP-A, LBAP-C, LBAP-F, LBAP-G, RL-VU, S7	NA
1282m	<i>Natrix helvetica</i> (Grass Snake / Neidr y Gwair)	SJ33305327 (Selected from Interactive Map)	01/09/2011	Eric Fletcher	1 Adult	Live Sighting	Wilderness Wood, Pandy Industrial Estate, Wrexham	Eating an amphibian (most likely a frog)	D1117/001/01	BAP, Bern3, LBAP-A, LBAP-C, LBAP-D, LBAP-F, LBAP-G, LBAP-S, LBAP-T, S7, WCA5	PC
1283m	<i>Hyacinthoides non-scripta</i> (Bluebell)	SJ312533	26/04/2017	Anon				Date = date entered rather than date seen. It is assumed that the date they entered the record is close to the date they saw it as the time period that the Woodland Trust app was live was limited.	D1944/001/01	LBAP-A, LBAP-C, LBAP-F, LBAP-S, LBAP-T, WCA8	NA

Distance	Species Name	Grid Reference	Date	Recorder(s)	Abundance	Record/Sample Type	Site Name	Notes	Dataset ID	Lists	V
1287m (1km)	<i>Alauda arvensis</i> (Skylark / Ehedydd)	SJ3151	3 records, between 11/03/2007 and 17/06/2007	Greg M Thurnham	3		Wrexham, Gawen	Birdtrack	D1297/025/01	BAP, BDir2.2, LBAP-A, LBAP- C, LBAP-D, LBAP-F, LBAP- G, LBAP-S, RL- VU, S7, UKBR, WBA	PC
1287m (1km)	<i>Cerastium fontanum</i> (Common Mouse-ear / Clust-y-Llygoden Gulldail)	SJ3151	26/05/2014	Shanklin, J.			New Broughton		D1169/004/02	BAP, RDB-NR, RL-VU	NA
1287m (1km)	<i>Chroicocephalus ridibundus</i> (Black-headed Gull / Gwylan Benddu)	SJ3151	23 records, between 03/03/2007 and 10/01/2019	Greg M Thurnham; Mr Greg Thurnham			Wrexham, Gawen	Birdtrack	D1297/025/01 , D1297/026/01	BDir2.2, LBAP- G, RL-VU, S7, UKBA, WBR	PC
1287m (1km)	<i>Emberiza citrinella</i> (Yellowhammer / Bras Melyn)	SJ3151	4 records, between 04/03/2007 and 17/06/2007	Greg M Thurnham	3		Wrexham, Gawen	Birdtrack	D1297/025/01	BAP, Bern2, LBAP-A, LBAP- C, LBAP-D, LBAP-F, LBAP- G, LBAP-S, S7, UKBR, WBR	PC
1287m (1km)	<i>Emberiza schoeniclus</i> (Reed Bunting / Bras y Cyrs)	SJ3151	16 records, between 06/03/2005 and 07/06/2020	Kevin J Smith; Neil Hughes; Greg M Thurnham; Steven Davies; Mr Greg Thurnham; Mr Steven Davies	1; 2; 3; 4	Reported to recorder	Wrexham, Gawen	Survey: Observer data; Birdtrack; BirdTrack. Activity: S; BirdTrack	D0062/008/01 , D1297/025/01 , D1297/026/01 , D1297/039/01	BAP, Bern2, LBAP-C, LBAP- D, LBAP-F, LBAP-G, S7, UKBA, WBA	NA, PC, UA
1287m (1km)	<i>Erinaceus europaeus</i> (Hedgehog / Draenog)	SJ3151	2006	Anon	1 adult				D1847/001/01	BAP, Bern3, LBAP-A, LBAP- C, LBAP-F, LBAP-G, RL-VU, S7	UA
1287m (1km)	<i>Falco tinnunculus</i> (Kestrel / Cudyll Coch)	SJ3151	16 records, between 14/05/2007 and 28/02/2018	Greg M Thurnham; Steven Davies	1; 2		Wrexham, Gawen	Birdtrack; Birdtrack: Activity: H; BirdTrack	D1297/025/01	Bern2, Bonn2, CITES-A, LBAP- A, LBAP-C, LBAP-D, LBAP- F, LBAP-G, RL- VU, S7, UKBA, WBR	PC

Distance	Species Name	Grid Reference	Date	Recorder(s)	Abundance	Record/Sample Type	Site Name	Notes	Dataset ID	Lists	V
1287m (1km)	<i>Hyacinthoides non-scripta</i> (Bluebell)	SJ3151	26/05/2014	Shanklin, J.			New Broughton		D1169/004/02	LBAP-A, LBAP-C, LBAP-F, LBAP-S, LBAP-T, WCA8	NA
1287m (1km)	<i>Larus argentatus</i> (Herring Gull / Gwylan y Penwaig)	SJ3151	11 records, between 01/11/2007 and 07/06/2020	Greg M Thurnham; Steven Davies; Mr Steven Davies	3; 1; 2+		Wrexham, Gatewen	Birdtrack; BirdTrack. Activity: F; BirdTrack	D1297/025/01 , D1297/039/01	BAP, BDir2.2, LBAP-C, LBAP-G, RL-DD, RL-EN, S7, UKBR, WBR	PC, UA
1287m (1km)	<i>Linaria cannabina</i> (Linnet / Llinos)	SJ3151	27/06/2007	Greg M Thurnham	5		Wrexham, Gatewen	Birdtrack	D1297/025/01	BAP, Bern2, LBAP-A, LBAP-C, LBAP-D, LBAP-F, LBAP-G, RL-EN, RL-NT, S7, UKBR, WBR	PC
1287m (1km)	<i>Passer domesticus</i> (House Sparrow / Aderyn y To)	SJ3151	34 records, between 08/03/2007 and 11/08/2019	Anon; Jason Newton; Greg M Thurnham; Mr Andrew Sims	1; 30; 2	Reported to recorder	Wrexham Denbighshire	Occurrence ID: NBN-GA000567-BGBW2008-22135442-139457821; Occurrence ID: NBN-GA000656-BGBW2009-16443473-106609079; Activity: H. Survey: Observer data; Birdtrack	D1852/001/01 , D1852/002/01 , D0062/008/01 , D1297/025/01 , D1297/026/01	BAP, LBAP-C, LBAP-F, LBAP-G, S7, UKBR, WBA	PC, NA
1287m (1km)	<i>Prunella modularis</i> (Dunnock / Llwyd y Gwrych)	SJ3151	27 records, between 03/03/2007 and 08/01/2020	Anon; Jason Newton; Greg M Thurnham; Steven Davies; Mr Greg Thurnham	1; 2	Reported to recorder		Occurrence ID: NBN-GA000656-BGBW2009-16443397-106180038; Activity: S. Survey: Observer data; Birdtrack; BirdTrack	D1852/002/01 , D0062/008/01 , D1297/025/01 , D1297/039/01	BAP, Bern2, LBAP-C, S7, UKBA	PC, NA, UA
1287m (1km)	<i>Pyrrhula pyrrhula</i> (Bullfinch / Coch y Berllan)	SJ3151	20 records, between 11/03/2007 and 08/01/2020	Greg M Thurnham; Mr Greg Thurnham	2; 5; 3		Wrexham, Gatewen	Birdtrack	D1297/025/01 , D1297/026/01 , D1297/039/01	BAP, LBAP-C, LBAP-D, LBAP-F, LBAP-G, S7, UKBA, WBR	PC, UA

Distance	Species Name	Grid Reference	Date	Recorder(s)	Abundance	Record/Sample Type	Site Name	Notes	Dataset ID	Lists	V
1287m (1km)	<i>Sturnus vulgaris</i> (Starling / Drudwen)	SJ3151	40 records, between 03/03/2007 and 25/01/2009	Anon; Greg M Thurnham			Wrexham, Denbighshire	Occurrence ID: NBN- GA000567- BGBW2008- 22135764- 139550131; Occurrence ID: NBN- GA000656- BGBW2009- 16443473- 106878501; Birdtrack	D1852/001/01 , D1852/002/01 , D1297/025/01	BAP, BDir2.2, LBAP-C, LBAP- F, LBAP-G, RL- VU, S7, UKBR, WBR	PC
1287m (1km)	<i>Troglodytes</i> <i>troglodytes</i> (Wren / Dryw)	SJ3151	43 records, between 03/03/2007 and 07/06/2020	Jason Newton; Greg M Thurnham; Steven Davies; Mr Andrew Sims; Mr Greg Thurnham; Mr Steven Davies	1; 3	Reported to recorder	Wrexham, Gatwen	Activity: S. Survey: Observer data; Birdtrack; BirdTrack	D0062/008/01 , D1297/025/01 , D1297/026/01 , D1297/039/01	BAP, BDir1, Bern2, RL-EN, RL-VU	NA, PC, UA
1287m (1km)	<i>Turdus iliacus</i> (Redwing / Coch Dan Adain)	SJ3151	10 records, between 03/03/2007 and 20/10/2019	Greg M Thurnham; Mr Greg Thurnham	8; 15; 10		Wrexham, Gatwen	Birdtrack	D1297/025/01 , D1297/026/01	BDir2.2, LBAP- C, RL-CR, UKBR, WBA, WCA1.1	PC
1287m (1km)	<i>Turdus</i> <i>philomelos</i> (Song Thrush / Bronfraith)	SJ3151	24 records, between 28/03/2007 and 02/05/2020	Anon; Kevin J Smith; Greg M Thurnham; Steven Davies; Mr Steven Davies	1	Reported to recorder		Occurrence ID: NBN- GA000656- BGBW2009- 16443397- 106817456; Survey: Observer data; Birdtrack; BirdTrack	D1852/002/01 , D0062/008/01 , D1297/025/01 , D1297/039/01	BAP, BDir2.2, LBAP-A, LBAP- C, LBAP-D, LBAP-F, LBAP- G, LBAP-S, LBAP-W, RL- NT, S7, UKBR, WBA	PC, NA, UA
1287m (1km)	<i>Turdus pilaris</i> (Fieldfare / Socan Eira)	SJ3151	6 records, between 06/03/2005 and 30/11/2008	Kevin J Smith; Greg M Thurnham	1; 70+; 24	Reported to recorder	Wrexham, Gatwen	Survey: Observer data; Birdtrack	D0062/008/01 , D1297/025/01	BDir2.2, LBAP- C, RL-PX, UKBR, WBA, WCA1.1	NA, PC
1287m (1km)	<i>Tyto alba</i> (Barn Owl / Tylluan Wen)	SJ3151	13/07/2019	Mr Greg Thurnham			New broughton		D1297/026/01	Bern2, CITES-A, LBAP-A, LBAP- C, LBAP-D, LBAP-F, LBAP- G, LBAP-S, LBAP-T, LBAP- W, WBA, WCA1.1	PC
1287m (1km)	<i>Vanellus</i> <i>vanellus</i> (Lapwing / Cornhwiglen)	SJ3151	8 records, between 17/04/2007 and 01/03/2019	Greg M Thurnham; Steven Davies; Mr Greg Thurnham	2; 40; 50; 12		Wrexham, Gatwen	Birdtrack; BirdTrack. Activity: P	D1297/025/01 , D1297/026/01	BAP, BDir2.2, Bonn2, LBAP-A, LBAP-C, LBAP- D, LBAP-F, LBAP-G, LBAP- S, RL-EN, RL- VU, S7, UKBR, WBR	PC

Distance	Species Name	Grid Reference	Date	Recorder(s)	Abundance	Record/Sample Type	Site Name	Notes	Dataset ID	Lists	V
1298m	<i>Erinaceus europaeus</i> (Hedgehog / Draenog)	SJ310520	14/10/2019	Anon - PTES Volunteer		Dead on road	Sunnyhill		D1688/004/01	BAP, Bern3, LBAP-A, LBAP-C, LBAP-F, LBAP-G, RL-VU, S7	NA
1306m	<i>Erinaceus europaeus</i> (Hedgehog / Draenog)	SJ31345160 (Selected from Interactive Map)	18/07/2016	Faye Davies	1 Adult	Live Sighting	Bridle path through Gatewen Village	Found on path in daytime. Struggling to breath. Took to vets. Died later same day. Likely slug pellet poisoning	D1383/001/01	BAP, Bern3, LBAP-A, LBAP-C, LBAP-F, LBAP-G, RL-VU, S7	PC
1307m	<i>Pipistrellus pipistrellus</i> (Common Pipistrelle)	SJ315536	16/08/2017	John Harrison-Bryant	present Adult		Wrexham	Dusk Survey. Detected and analysed from Anabat Walkabout. Bat detector	D1948/001/01	Bonn2, CHS2, HDir4, LBAP-A, LBAP-D, LBAP-F, LBAP-G, LBAP-S, S7, WCA5	NA
1307m	<i>Plecotus auritus</i> (Brown Long-eared Bat / Ystlum Hirglust)	SJ315536	16/08/2017	John Harrison-Bryant	present Adult		Wrexham	Dusk Survey at Westminster Industrial Survey. Detected and analysed from Anabat Walkabout. Bat detector	D1948/001/01	BAP, Bern2, Bonn2, CHS2, HDir4, LBAP-A, LBAP-C, LBAP-D, LBAP-F, LBAP-G, S7, WCA5	NA
1308m	<i>Rana temporaria</i> (Common Frog / Broga)	SJ323538 (Estimated Centroid of Site))	April 2002 to May 2002	Leonard Perry	100s		Wrexham; Bradley	Torch survey	D0026/279/01	Bern3, HDir5, LBAP-A, LBAP-C, LBAP-F, LBAP-T, WCA5	PC
1333m	<i>Alcedo atthis</i> (Kingfisher / Glas y Dorlan)	SJ309522	24/01/2015	Mr K A Walker			Mobile-SJ3052		D1297/020/01	BDir1, Bern2, LBAP-C, LBAP-D, LBAP-F, LBAP-G, LBAP-T, UKBA, WBA, WCA1.1	PC
1335m	<i>Troglodytes troglodytes</i> (Wren / Dryw)	SJ30915254 (Selected from Interactive Map)	10/01/2022	Elizabeth Winstanley	1 Full-Grown		11 Bryn Issa Rd Brynteg Wrexham	Fairly frequent sightings. Have had Wrens in the garden for years.	D1117/001/01	BAP, BDir1, Bern2, RL-EN, RL-VU	UA
1338m	<i>Pipistrellus pipistrellus</i> (Common Pipistrelle)	SJ319538	30/07/1982	Anon			Queensway		D1486/001/01	Bonn2, CHS2, HDir4, LBAP-A, LBAP-D, LBAP-F, LBAP-G, LBAP-S, S7, WCA5	NA

Distance	Species Name	Grid Reference	Date	Recorder(s)	Abundance	Record/Sample Type	Site Name	Notes	Dataset ID	Lists	V
1340m	<i>Larus argentatus</i> (Herring Gull / Gwylan y Penwaig)	SJ32475122 (Selected from Interactive Map)	01/05/2017	Hugh Linn	1 Adult		Wrexham	Adult collecting nest material from roundabout in middle of road	D1117/001/01	BAP, BDir2.2, LBAP-C, LBAP-G, RL-DD, RL-EN, S7, UKBR, WBR	PC
1343m	<i>Erinaceus europaeus</i> (Hedgehog / Draenog)	SJ332516 (Selected from Interactive Map)	20/04/2021	James Pugh	1 Adult	Live Sighting	Balmoral Road		D1383/001/01	BAP, Bern3, LBAP-A, LBAP-C, LBAP-F, LBAP-G, RL-VU, S7	UA
1396m	<i>Erinaceus europaeus</i> (Hedgehog / Draenog)	SJ322511 (Selected from Interactive Map)	13/05/2011	Lizzy Webster	1 Adult	Dead on road	A483 Wrexham Junction	Dead on roadside where slip road leaves carriageway (N bound)	D1383/001/01	BAP, Bern3, LBAP-A, LBAP-C, LBAP-F, LBAP-G, RL-VU, S7	PC
1403m	<i>Erinaceus europaeus</i> (Hedgehog / Draenog)	SJ308524	22/07/2019	Anon - PTES Volunteer		Live Sighting	Brynisa Rd		D1688/004/01	BAP, Bern3, LBAP-A, LBAP-C, LBAP-F, LBAP-G, RL-VU, S7	NA
1410m	<i>Erinaceus europaeus</i> (Hedgehog / Draenog)	SJ324511	23/09/2019	Anon - PTES Volunteer		Live Sighting	Millbrook Ln		D1688/004/01	BAP, Bern3, LBAP-A, LBAP-C, LBAP-F, LBAP-G, RL-VU, S7	NA
1412m	<i>Erinaceus europaeus</i> (Hedgehog / Draenog)	SJ31745386 (Selected from Interactive Map)	16/10/2015	Faye Davies	1 Adult	Dead on road	High Street, Gwersylt		D1383/001/01	BAP, Bern3, LBAP-A, LBAP-C, LBAP-F, LBAP-G, RL-VU, S7	PC
1416m	<i>Erinaceus europaeus</i> (Hedgehog / Draenog)	SJ31335146 (Selected from Interactive Map)	17/08/2016	Faye DAVIES	1 Adult	Dead	Horse field off gatwen rd	Poss RTA that crawled from road into scrub by field	D1383/001/01	BAP, Bern3, LBAP-A, LBAP-C, LBAP-F, LBAP-G, RL-VU, S7	PC
1424m	<i>Lipsothrix errans</i> (Northern Yellow Splinter)	SJ333534	09/08/2016	Mike Howe	1 Male		Wilderness Wood		D0217/001/04	BAP, RDB-N, S7	NA

Distance	Species Name	Grid Reference	Date	Recorder(s)	Abundance	Record/Sample Type	Site Name	Notes	Dataset ID	Lists	V
1425m	<i>Tyto alba</i> (Barn Owl / Tylluan Wen)	SJ31515132 (Selected from Interactive Map)	14/03/2016	Faye Davies	1 Full-Grown		Gatewen Road	Sat on gate post	D1117/001/01	Bern2, CITES-A, LBAP-A, LBAP- C, LBAP-D, LBAP-F, LBAP- G, LBAP-S, LBAP-T, LBAP- W, WBA, WCA1.1	PC
1430m	<i>Chiroptera</i> (Bat / Ystlum)	SJ309519	29/06/2000	Anon			Coed Fa		D1486/001/01	Bern2, Bonn2, CHS2, HDir4, LBAP-T, WCA5	NA
1430m	<i>Erinaceus europaeus</i> (Hedgehog / Draenog)	SJ309519	2013	Anon	2	Live Sighting			D1574/001/03	BAP, Bern3, LBAP-A, LBAP- C, LBAP-F, LBAP-G, RL-VU, S7	NA
1430m	<i>Pipistrellus pipistrellus</i> (Common Pipistrelle)	SJ309519	23/07/1985	Anon			Coed Ifa		D1486/001/01	Bonn2, CHS2, HDir4, LBAP-A, LBAP-D, LBAP- F, LBAP-G, LBAP-S, S7, WCA5	NA
1435m	<i>Erinaceus europaeus</i> (Hedgehog / Draenog)	SJ3146053744	Summer 2001	Anon	1		Summer Hill, Wrexham	Alive	D0971/001/01	BAP, Bern3, LBAP-A, LBAP- C, LBAP-F, LBAP-G, RL-VU, S7	PC
1435m	<i>Meles meles</i> (Badger / Mochyn Daear)	SJ328538 (Estimated Centroid of Site))	11/03/2007	John Lawton Roberts	1	Dead on road	150m north of Bradley turn-off from Llay New Road	Fulvous specimen, dead on roadside east verge.	D0967/002/01	Bern3, LBAP-C, LBAP-D, LBAP- F, LBAP-W, PBA	PC
1446m	<i>Lutra lutra</i> (Otter / Dyfrgi)	SJ330537	19/03/1998	Anon		Holt	Gwersyllt Hall Farm Footbridge		D1118/006/01	BAP, Bern2, CHS2, CITES-A, HDir2, HDir4, LBAP-A, LBAP- C, LBAP-D, LBAP-F, LBAP- G, LBAP-S, LBAP-T, LBAP- W, S7, WCA5	PC

Distance	Species Name	Grid Reference	Date	Recorder(s)	Abundance	Record/Sample Type	Site Name	Notes	Dataset ID	Lists	V
1452m	<i>Erinaceus europaeus</i> (Hedgehog / Draenog)	SJ30915197 (Selected from Interactive Map)	03/08/2021	Tracy Pierce	1 Adult	Live Sighting	Coedefa Lane, New Broughton. Wrexham	863g(F). Dog attack. From vets, via RSPCA, to HHP. Roundworm. Released 28/8. 894g. Red tags 303+304. Bailey Hill. Mold	D1383/001/01	BAP, Bern3, LBAP-A, LBAP-C, LBAP-F, LBAP-G, RL-VU, S7	UA
1503m	<i>Erinaceus europaeus</i> (Hedgehog / Draenog)	SJ337524	28/06/2019	Anon - PTES Volunteer		Live Sighting	Snowdon Dr		D1688/004/01	BAP, Bern3, LBAP-A, LBAP-C, LBAP-F, LBAP-G, RL-VU, S7	NA
1505m	<i>Erinaceus europaeus</i> (Hedgehog / Draenog)	SJ3237951047	29/03/2021	Anon				Alive	D1688/007/01	BAP, Bern3, LBAP-A, LBAP-C, LBAP-F, LBAP-G, RL-VU, S7	NA
1509m	<i>Erinaceus europaeus</i> (Hedgehog / Draenog)	SJ324510	12/11/2015	Anon - PTES Volunteer		Live Sighting	Gloucester Dr		D1688/004/01	BAP, Bern3, LBAP-A, LBAP-C, LBAP-F, LBAP-G, RL-VU, S7	NA
1533m	<i>Sturnus vulgaris</i> (Starling / Drudwen)	SJ3376752770	31/10/2008	Jim Hulse	17	Reported to recorder	Wrexham, Garden Village	Survey: Observer data	D0062/008/01	BAP, BDir2.2, LBAP-C, LBAP-F, LBAP-G, RL-VU, S7, UKBR, WBR	NA
1534m	<i>Alauda arvensis</i> (Skylark / Ehedydd)	SJ325540	08/02/2016	Mr A Britner	1		Alyn waters country park (SJ35)	Breeding status - Singing male	D1297/021/01	BAP, BDir2.2, LBAP-A, LBAP-C, LBAP-D, LBAP-F, LBAP-G, LBAP-S, RL-VU, S7, UKBR, WBA	PC
1558m	<i>Lipsothrix errans</i> (Northern Yellow Splinter)	SJ333536	3 records, all on 15/06/2009	Mike Howe	1 Female		Wilderness Wood		D0217/001/04	BAP, RDB-N, S7	NA
1572m (1km)	<i>Acanthis cabaret</i> (Lesser Redpoll)	SJ3353	21/01/2009	Jason Newton	1	Reported to recorder	Wrexham, Alyn Valley	Survey: Observer data	D0062/008/01	BAP, LBAP-C, LBAP-D, S7, UKBR, WBR	NA

Distance	Species Name	Grid Reference	Date	Recorder(s)	Abundance	Record/Sample Type	Site Name	Notes	Dataset ID	Lists	V
1572m (1km)	<i>Alcedo atthis</i> (Kingfisher / Glas y Dorlan)	SJ3353	2 records, between 21/01/2009 and 16/05/2009	Jason Newton	1	Reported to recorder	Wrexham, Alyn Valley	Survey: Observer data; Activity: H. Survey: Observer data	D0062/008/01	BDir1, Bern2, LBAP-C, LBAP- D, LBAP-F, LBAP-G, LBAP- T, UKBA, WBA, WCA1.1	NA
1572m (1km)	<i>Cerastium fontanum</i> (Common Mouse-ear / Clust-y-Llygoden Gulldail)	SJ3353	26/05/2014	Shanklin, J.			Wilderness Wood		D1169/004/02	BAP, RDB-NR, RL-VU	NA
1572m (1km)	<i>Hyacinthoides non-scripta</i> (Bluebell)	SJ3353	26/05/2014	Shanklin, J.			Wilderness Wood		D1169/004/02	LBAP-A, LBAP- C, LBAP-F, LBAP-S, LBAP- T, WCA8	NA
1572m (1km)	<i>Passer domesticus</i> (House Sparrow / Aderyn y To)	SJ3353	3 records, between 21/01/2009 and 16/05/2009	Anon; Jason Newton	15; 2	Reported to recorder		Occurrence ID: NBN- GA000656- BGBW2009- 16445259- 106608983; Survey: Observer data; Activity: H. Survey: Observer data	D1852/002/01 , D0062/008/01	BAP, LBAP-C, LBAP-F, LBAP- G, S7, UKBR, WBA	PC, NA
1572m (1km)	<i>Prunella modularis</i> (Dunnock / Llwyd y Gwrych)	SJ3353	4 records, between 21/01/2009 and 27/02/2010	Anon; Jason Newton	1; 3; 2	Reported to recorder		Occurrence ID: NBN- GA000656- BGBW2009- 16445259- 106179579; Survey: Observer data; Activity: S. Survey: Observer data	D1852/002/01 , D0062/008/01	BAP, Bern2, LBAP-C, S7, UKBA	PC, NA
1572m (1km)	<i>Pyrrhula pyrrhula</i> (Bullfinch / Coch y Berllan)	SJ3353	3 records, between 10/07/2007 and 13/05/2010	Neil Hughes; Jason Newton	2; 1 Male	Reported to recorder	Wrexham, Alyn Valley	Survey: Observer data; Roving. Activity: H. Survey: Observer data	D0062/008/01	BAP, LBAP-C, LBAP-D, LBAP- F, LBAP-G, S7, UKBA, WBR	NA
1572m (1km)	<i>Sturnus vulgaris</i> (Starling / Drudwen)	SJ3353	2 records, between 21/01/2009 and 16/05/2009	Jason Newton	7; 1	Reported to recorder	Wrexham, Alyn Valley	Survey: Observer data; Activity: H. Survey: Observer data	D0062/008/01	BAP, BDir2.2, LBAP-C, LBAP- F, LBAP-G, RL- VU, S7, UKBR, WBR	NA

Distance	Species Name	Grid Reference	Date	Recorder(s)	Abundance	Record/Sample Type	Site Name	Notes	Dataset ID	Lists	V
1572m (1km)	<i>Tringa ochropus</i> (Green Sandpiper / Pibydd Gwyrdd)	SJ3353	24/02/2009	Jason Newton	1	Reported to recorder	Wrexham, Alyn Valley	Survey: Observer data	D0062/008/01	Bern2, Bonn2, LBAP-C, RL-EN, UKBA, WCA1.1	NA
1572m (1km)	<i>Troglodytes troglodytes</i> (Wren / Dryw)	SJ3353	4 records, between 21/01/2009 and 24/01/2016	Jason Newton; Neil Hughes; Trevor G Payne	1; 5	Reported to recorder	Wrexham, Alyn Valley	Survey: Observer data; Roving. Activity: H. Survey: Observer data; Activity: S. Survey: Observer data; BirdTrack. Activity: S	D0062/008/01 , D1297/025/01	BAP, BDir1, Bern2, RL-EN, RL-VU	NA, PC
1572m (1km)	<i>Turdus iliacus</i> (Redwing / Coch Dan Adain)	SJ3353	10/10/2004	Kevin J Smith	40	Reported to recorder	Wrexham, Alyn Valley	1st Autumn record. Survey: Observer data	D0062/008/01	BDir2.2, LBAP-C, RL-CR, UKBR, WBA, WCA1.1	NA
1572m (1km)	<i>Turdus philomelos</i> (Song Thrush / Bronfraith)	SJ3353	2 records, between 27/02/2010 and 13/05/2010	Jason Newton; Neil Hughes	1	Reported to recorder	Wrexham, Alyn Valley	Survey: Observer data; Roving. Activity: S. Survey: Observer data	D0062/008/01	BAP, BDir2.2, LBAP-A, LBAP-C, LBAP-D, LBAP-F, LBAP-G, LBAP-S, LBAP-W, RL-NT, S7, UKBR, WBA	NA
1572m (1km)	<i>Vanellus vanellus</i> (Lapwing / Cornchwiglen)	SJ3353	2 records, between 25/01/2004 and 06/01/2008	Norman Hallas; Kevin J Smith	60; 200	Reported to recorder	Wrexham, Alyn Valley	Survey: Observer data; over Pandy. Survey: Observer data	D0062/008/01	BAP, BDir2.2, Bonn2, LBAP-A, LBAP-C, LBAP-D, LBAP-F, LBAP-G, LBAP-S, RL-EN, RL-VU, S7, UKBR, WBR	NA
1593m	<i>Natrix helvetica</i> (Grass Snake / Neidr y Gwair)	SJ32575410 (Selected from Interactive Map)	13/05/2017	Jason King	1	Live Sighting	Alyn Waters Country Park	Picture of young Grass Snake spotted on drive of garden adjacent to Alyn Waters at the grid reference shown sent to myself today.	D1117/001/01	BAP, Bern3, LBAP-A, LBAP-C, LBAP-D, LBAP-F, LBAP-G, LBAP-S, LBAP-T, S7, WCA5	KC
1609m	<i>Falco tinnunculus</i> (Kestrel / Cudyll Coch)	SJ330511	29/04/2016	Mr E M Ab Owain & Ms H Kidd	1		Wrexham		D1297/021/01	Bern2, Bonn2, CITES-A, LBAP-A, LBAP-C, LBAP-D, LBAP-F, LBAP-G, RL-VU, S7, UKBA, WBR	PC

Distance	Species Name	Grid Reference	Date	Recorder(s)	Abundance	Record/Sample Type	Site Name	Notes	Dataset ID	Lists	V
1609m	<i>Pipistrellus pipistrellus</i> (Common Pipistrelle)	SJ314511	2 records, between 1988 and 24/05/1989	Anon			Coed Efa		D1486/001/01	Bonn2, CHS2, HDir4, LBAP-A, LBAP-D, LBAP-F, LBAP-G, LBAP-S, S7, WCA5	NA
1612m	<i>Erinaceus europaeus</i> (Hedgehog / Draenog)	SJ328510	13/06/2018	Anon - PTES Volunteer		Live Sighting	Bottom Rd		D1688/004/01	BAP, Bern3, LBAP-A, LBAP-C, LBAP-F, LBAP-G, RL-VU, S7	NA
1614m	<i>Allophyes oxyacanthae</i> (Green-brindled Crescent / Cilgant Brych)	SJ336533	03/10/1980	J.B. Formstone	1 Adult		Pandy	Habitat: Garden: rural. Method: Ivy, ivy blossom	D1285/001/03	BAP, LBAP-G, S7	NA
1630m (1km)	<i>Chroicocephalus ridibundus</i> (Black-headed Gull / Gwylan Benddu)	SJ3351	3 records, between 19/02/2009 and 24/11/2009	Jason Newton	1; 40; 50	Reported to recorder	Wrexham, N	Survey: Observer data; Winter Roving Record. Survey: Observer data	D0062/008/01	BDir2.2, LBAP-G, RL-VU, S7, UKBA, WBR	NA
1630m (1km)	<i>Emberiza schoeniclus</i> (Reed Bunting / Bras y Cyrs)	SJ3351	16/04/2008	Jason Newton	1	Reported to recorder	Wrexham, N	A passage bird in back garden. Survey: Observer data	D0062/008/01	BAP, Bern2, LBAP-C, LBAP-D, LBAP-F, LBAP-G, S7, UKBA, WBA	NA
1630m (1km)	<i>Erinaceus europaeus</i> (Hedgehog / Draenog)	SJ3351	3 records, all in 2006	Anon	6 adult; 3 adult; 2 adult				D1847/001/01	BAP, Bern3, LBAP-A, LBAP-C, LBAP-F, LBAP-G, RL-VU, S7	UA
1630m (1km)	<i>Falco peregrinus</i> (Peregrine / Hebog Tramor)	SJ3351	02/05/2011	Kevin J Smith	1	Reported to recorder	Wrexham, N	Survey: Observer data	D0062/008/01	BDir1, Bern2, Bonn2, CITES-A, GBNNSIP, LBAP-A, LBAP-C, LBAP-G, WCA1.1	NA

Distance	Species Name	Grid Reference	Date	Recorder(s)	Abundance	Record/Sample Type	Site Name	Notes	Dataset ID	Lists	V
1630m (1km)	<i>Falco tinnunculus</i> (Kestrel / Cudyll Coch)	SJ3351	29/04/2016	Mel Ab Owain	1		Wrexham, N	BirdTrack	D1297/025/01	Bern2, Bonn2, CITES-A, LBAP-A, LBAP-C, LBAP-D, LBAP-F, LBAP-G, RL-VU, S7, UKBA, WBR	PC
1630m (1km)	<i>Larus argentatus</i> (Herring Gull / Gwylan y Penwaig)	SJ3351	5 records, between 19/01/2009 and 26/06/2020	Kevin J Smith; Jason Newton; Mrs susan haslem	1; 2; 8; 20; 7	Reported to recorder	Wrexham, N	Survey: Observer data; Winter Roving Record. Survey: Observer data	D0062/008/01 , D1297/039/01	BAP, BDir2.2, LBAP-C, LBAP-G, RL-DD, RL-EN, S7, UKBR, WBR	NA, UA
1630m (1km)	<i>Linaria cannabina</i> (Linnet / Llinos)	SJ3351	23/04/2009	Jason Newton	1	Reported to recorder	Wrexham, N	Survey: Observer data	D0062/008/01	BAP, Bern2, LBAP-A, LBAP-C, LBAP-D, LBAP-F, LBAP-G, RL-EN, RL-NT, S7, UKBR, WBR	NA
1630m (1km)	<i>Milvus milvus</i> (Red Kite / Barcud)	SJ3351 (Approximate)	05/05/2020	Mrs susan haslem	1		Wrexham		D1297/039/01	BDir1, Bonn2, CITES-A, LBAP-C, LBAP-G, WBA, WCA1.1	UA
1630m (1km)	<i>Muscicapa striata</i> (Spotted Flycatcher / Gwybedog Mannog)	SJ3351	2 records, between 18/08/2004 and 24/05/2009	Kevin J Smith	1	Reported to recorder	Wrexham, N	Survey: Observer data; Activity: H. Survey: Observer data	D0062/008/01	BAP, Bern2, Bonn2, LBAP-C, LBAP-D, LBAP-F, LBAP-G, S7, UKBR, WBR	NA

Distance	Species Name	Grid Reference	Date	Recorder(s)	Abundance	Record/Sample Type	Site Name	Notes	Dataset ID	Lists	V
1630m (1km)	<i>Passer domesticus</i> (House Sparrow / Aderyn y To)	SJ3351	8 records, between 26/01/2008 and 26/06/2020	Anon; Jason Newton; Sharon Williams; Mrs susan haslem	20; 50+; 15; 6; 24	Reported to recorder	Wrexham Denbighshire	Occurrence ID: NBN-GA000567-BGBW2008-22135488-139322460; Occurrence ID: NBN-GA000656-BGBW2009-16445255-106608952; Winter Roving Record. Survey: Observer data; Survey: Observer data; Activity: H. Survey: Observer data; Birdtrack:	D1852/001/01 , D1852/002/01 , D0062/008/01 , D1297/025/01 , D1297/039/01	BAP, LBAP-C, LBAP-F, LBAP-G, S7, UKBR, WBA	PC, NA, UA
1630m (1km)	<i>Prunella modularis</i> (Dunnock / Llwyd y Gwrych)	SJ3351	6 records, between 04/11/2008 and 26/06/2020	Anon; Jason Newton; Kevin J Smith; Mrs susan haslem	1; 2; 4	Reported to recorder		Occurrence ID: NBN-GA000656-BGBW2009-16445534-106179464; Survey: Observer data; Winter Roving Record. Survey: Observer data; Activity: FL. Survey: Observer data; Activity: S. Survey: Observer data	D1852/002/01 , D0062/008/01 , D1297/039/01	BAP, Bern2, LBAP-C, S7, UKBA	PC, NA, UA
1630m (1km)	<i>Regulus ignicapilla</i> (Firecrest / Dryw Penfflamgoch)	SJ3351	2 records, between 02/10/2008 and 05/11/2008	Jason Newton	1	Reported to recorder	Wrexham, N	Survey: Observer data	D0062/008/01	Bern2, LBAP-C, LBAP-G, WBA, WCA1.1	NA

Distance	Species Name	Grid Reference	Date	Recorder(s)	Abundance	Record/Sample Type	Site Name	Notes	Dataset ID	Lists	V
1630m (1km)	<i>Sturnus vulgaris</i> (Starling / Drudwen)	SJ3351	9 records, between 26/01/2008 and 26/06/2020	Anon; Jason Newton; Barbara Cooper-Poole; Sharon Williams; Mrs susan haslem	30; 60; 2000+; 3; 6; 15; 14	Reported to recorder	Wrexham, Denbighshire	Occurrence ID: NBN- GA000567- BGBW2008- 22135788- 139350752; Occurrence ID: NBN- GA000656- BGBW2009- 16445331- 106878441; Winter Roving Record. Survey: Observer data; Survey: Observer data; Activity: H. Survey: Observer data; Birdtrack:	D1852/001/01 , D1852/002/01 , D0062/008/01 , D1297/025/01 , D1297/039/01	BAP, BDir2.2, LBAP-C, LBAP- F, LBAP-G, RL- VU, S7, UKBR, WBR	PC, NA, UA
1630m (1km)	<i>Troglodytes</i> <i>troglodytes</i> (Wren / Dryw)	SJ3351	3 records, between 06/11/2008 and 01/04/2009	Anon; Jason Newton	1	Reported to recorder		Occurrence ID: NBN- GA000656- BGBW2009- 16445112- 106817446; Survey: Observer data; 1. Activity: S. Survey: Observer data	D1852/002/01 , D0062/008/01	BAP, BDir1, Bern2, RL-EN, RL-VU	PC, NA
1630m (1km)	<i>Turdus iliacus</i> (Redwing / Coch Dan Adain)	SJ3351	4 records, between 04/02/2009 and 01/01/2012	Jason Newton; Kevin J Smith	1; 7; 20	Reported to recorder	Wrexham, N	Survey: Observer data	D0062/008/01	BDir2.2, LBAP- C, RL-CR, UKBR, WBA, WCA1.1	NA
1630m (1km)	<i>Turdus</i> <i>philomelos</i> (Song Thrush / Bronfraith)	SJ3351	4 records, between 15/11/2008 and 26/01/2010	Anon; Jason Newton	1	Reported to recorder		Occurrence ID: NBN- GA000656- BGBW2009- 16445256- 106817405; Survey: Observer data; Activity: S. Survey: Observer data	D1852/002/01 , D0062/008/01	BAP, BDir2.2, LBAP-A, LBAP- C, LBAP-D, LBAP-F, LBAP- G, LBAP-S, LBAP-W, RL- NT, S7, UKBR, WBA	PC, NA
1630m (1km)	<i>Turdus pilaris</i> (Fieldfare / Socan Eira)	SJ3351	2 records, between 03/02/2009 and 14/01/2010	Jason Newton	1; 11	Reported to recorder	Wrexham, N	Survey: Observer data	D0062/008/01	BDir2.2, LBAP- C, RL-PX, UKBR, WBA, WCA1.1	NA

Distance	Species Name	Grid Reference	Date	Recorder(s)	Abundance	Record/Sample Type	Site Name	Notes	Dataset ID	Lists	V
1631m	<i>Lutra lutra</i> (Otter / Dyfrgi)	SJ333537	3 records, all on 19/03/1998	Anon - CCW; Anon		Dung/Droppings/ Frass/Pellet, etc.	Bryn Alyn; River Alyn (Km 9.1) (on large stone in river)	Field signs, otter spraint; Possible resting site	D1153/001/02 , D1118/006/01	BAP, Bern2, CHS2, CITES-A, HDir2, HDir4, LBAP-A, LBAP-C, LBAP-D, LBAP-F, LBAP-G, LBAP-S, LBAP-T, LBAP-W, S7, WCA5	NA, PC
1640m	<i>Erinaceus europaeus</i> (Hedgehog / Draenog)	SJ31175378 (Selected from Interactive Map)	06/08/2021	Tracy Pierce	1 Juvenile	Live Sighting	Pen-y-Maes Health Centre, Beech St, Wrexham LL11 4UF	163g(F). walked into Rowlands Pharmacy. RSPCA brought to HHP. Lungworm. Released 19/9 510g. Red tags 325+326. Rhos on Sea.	D1383/001/01	BAP, Bern3, LBAP-A, LBAP-C, LBAP-F, LBAP-G, RL-VU, S7	UA
1643m	<i>Diarsia rubi</i> (Small Square-spot / Smotyn Sgwar Bach)	SJ332538	07/06/2008	John Smith	1 Adult		Wilderness Wood	Habitat: Woodland: broadleaved. Method: MV Light	D1285/001/03	BAP, LBAP-G, S7	NA
1643m	<i>Leucania comma</i> (Shoulder-striped Wainscot / Gwensgod Gwar Rhesog)	SJ332538	07/06/2008	John Smith	1 Adult		Wilderness Wood	Habitat: Woodland: broadleaved. Method: MV Light	D1285/001/03	BAP, LBAP-G, S7	NA
1643m	<i>Spilosoma lubricipeda</i> (White Ermine / Ermin Gwyn)	SJ332538	07/06/2008	John Smith	1 Adult		Wilderness Wood	Habitat: Woodland: broadleaved. Method: MV Light	D1285/001/03	BAP, LBAP-G, S7	NA
1643m	<i>Spilosoma lutea</i> (Buff Ermine / Ermin Llwydfelyn)	SJ332538	07/06/2008	John Smith	1 Adult		Wilderness Wood	Habitat: Woodland: broadleaved. Method: MV Light	D1285/001/03	BAP, LBAP-G, S7	NA

Distance	Species Name	Grid Reference	Date	Recorder(s)	Abundance	Record/Sample Type	Site Name	Notes	Dataset ID	Lists	V
1650m	<i>Erinaceus europaeus</i> (Hedgehog / Draenog)	SJ306529 <i>(Selected from Interactive Map)</i>	30/03/2021	Ceirios Davies	1 Sub-adult	Dead on road	Pentre Broughton	Dead on road, small animal	D1117/001/01	BAP, Bern3, LBAP-A, LBAP-C, LBAP-F, LBAP-G, RL-VU, S7	UA
1654m	<i>Erinaceus europaeus</i> (Hedgehog / Draenog)	SJ337518 <i>(Selected from Interactive Map)</i>	13/07/2012	Emma Broad	1 Adult	Dead on road	Wrexham		D1383/001/01	BAP, Bern3, LBAP-A, LBAP-C, LBAP-F, LBAP-G, RL-VU, S7	PC
1657m	<i>Erynnis tages</i> (Dingy Skipper / Gwibiwr Llwyd)	SJ337532 <i>(Selected from Interactive Map)</i>	28/05/2012	Emma Broad	2 Adult		Gresford colliery bowling green	1 seen flying across green, caught in net to confirm.	D1117/001/01	BAP, LBAP-C, LBAP-F, LBAP-G, RL-VU, S7	PC
1662m	<i>Natrix helvetica</i> (Grass Snake / Neidr y Gwair)	SJ33335380 <i>(Selected from Interactive Map)</i>	24/04/2012	Dave E Williams	1 Adult		Wilderness farm	With Mick Brummage	D1117/001/01	BAP, Bern3, LBAP-A, LBAP-C, LBAP-D, LBAP-F, LBAP-G, LBAP-S, LBAP-T, S7, WCA5	KC
1663m	<i>Erinaceus europaeus</i> (Hedgehog / Draenog)	SJ3390552704	24/07/2021	Anon			The Green	Alive	D1688/007/01	BAP, Bern3, LBAP-A, LBAP-C, LBAP-F, LBAP-G, RL-VU, S7	NA
1679m	<i>Triturus cristatus</i> (Great Crested Newt / Madfall Ddwr Gribog)	SJ3345953711	2 records, between 24/04/2019 and 06/05/2019	D. Hall, B. Plummer	1 Adult; 3 Adult	Live Sighting	Pond 25, near A483, Wrexham	HSI score = 0.73. Peak count from torching and bottle trapping surveys. eDNA survey results: positive; HSI score = 0.61. Peak count from torching and bottle trapping surveys. eDNA survey results: positive	D1930/002/01	BAP, Bern2, CHS2, HDir2, HDir4, LBAP-A, LBAP-C, LBAP-D, LBAP-F, LBAP-S, LBAP-T, LBAP-W, S7, WCA5	PC
1694m	<i>Erinaceus europaeus</i> (Hedgehog / Draenog)	SJ310513	18/08/2015	Anon - PTES Volunteer		Live Sighting	Windsor Road		D1688/004/01	BAP, Bern3, LBAP-A, LBAP-C, LBAP-F, LBAP-G, RL-VU, S7	NA

Distance	Species Name	Grid Reference	Date	Recorder(s)	Abundance	Record/Sample Type	Site Name	Notes	Dataset ID	Lists	V
1700m	<i>Triturus cristatus</i> (Great Crested Newt / Madfall Ddwr Gribog)	SJ334537	2 records, between 02/05/2003 and 26/05/2003	Timothy John Hodnett	1 Adult (Exact)				D1923/001/01	BAP, Bern2, CHS2, HDir2, HDir4, LBAP-A, LBAP-C, LBAP-D, LBAP-F, LBAP-S, LBAP-T, LBAP-W, S7, WCA5	NA
1701m	<i>Meles meles</i> (Badger / Mochyn Daear)	SJ33125400	29/05/2002	Clwyd Badger Group		Badger Sett	Clwyd Badger Group Sett A16	Total holes: 13 Very Active Holes: 2 Active Holes: 3 Part Used Holes: 3 Not used holes: 5. Habitat: Deciduous woodland	D0059/001/03	Bern3, LBAP-C, LBAP-D, LBAP-F, LBAP-W, PBA	NA
1706m	<i>Natrix helvetica</i> (Grass Snake / Neidr y Gwair)	SJ333538 (Selected from Interactive Map)	2011	Bill Devereux		Live Sighting	Wilderness Farm, Llay	Regularly seen over past 10 years	D0035/002/01	BAP, Bern3, LBAP-A, LBAP-C, LBAP-D, LBAP-F, LBAP-G, LBAP-S, LBAP-T, S7, WCA5	KC
1708m	<i>Triturus cristatus</i> (Great Crested Newt / Madfall Ddwr Gribog)	SJ3349553716	23/04/2019 to 06/05/2019	D. Hall, B. Plummer	11 Adult	Live Sighting	Pond 26, near A483, Wrexham	HSI score = 0.90. Peak count from torching and bottle trapping surveys. eDNA survey results: positive	D1930/002/01	BAP, Bern2, CHS2, HDir2, HDir4, LBAP-A, LBAP-C, LBAP-D, LBAP-F, LBAP-S, LBAP-T, LBAP-W, S7, WCA5	PC
1712m	<i>Hyacinthoides non-scripta</i> (Bluebell)	SJ305527	24/05/2018	Anon				Date = date entered rather than date seen. It is assumed that the date they entered the record is close to the date they saw it as the time period that the Woodland Trust app was live was limited.	D1944/002/01	LBAP-A, LBAP-C, LBAP-F, LBAP-S, LBAP-T, WCA8	NA
1717m	<i>Erinaceus europaeus</i> (Hedgehog / Draenog)	SJ332511	25/07/2019	Anon - PTES Volunteer		Live Sighting	Rhosddu Rd		D1688/004/01	BAP, Bern3, LBAP-A, LBAP-C, LBAP-F, LBAP-G, RL-VU, S7	NA

Distance	Species Name	Grid Reference	Date	Recorder(s)	Abundance	Record/Sample Type	Site Name	Notes	Dataset ID	Lists	V
1727m	<i>Erinaceus europaeus</i> (Hedgehog / Draenog)	SJ3105751297	01/09/2002	Anon	1		Weston Road, New Broughton Wrexham	Alive	D0971/001/01	BAP, Bern3, LBAP-A, LBAP-C, LBAP-F, LBAP-G, RL-VU, S7	PC
1751m (1km)	<i>Cerastium fontanum</i> (Common Mouse-ear / Clust-y-Llygoden Gulddail)	SJ3052	22/08/2012	Williams, D.			Pentre Broughton		D1169/004/02	BAP, RDB-NR, RL-VU	NA
1751m (1km)	<i>Chroicocephalus ridibundus</i> (Black-headed Gull / Gwylan Benddu)	SJ3052	14 records, between 05/01/2018 and 20/06/2020	Greg M Thurnham; Mrs Norma Williams	30; 70; 200		Wrexham, Brynteg		D1297/025/01 , D1297/039/01	BDir2.2, LBAP-G, RL-VU, S7, UKBA, WBR	PC, UA
1751m (1km)	<i>Falco peregrinus</i> (Peregrine / Hebog Tramor)	SJ3052	2 records, between 03/07/2018 and 18/08/2018	Greg M Thurnham			Wrexham, Brynteg		D1297/025/01	BDir1, Bern2, Bonn2, CITES-A, GBNSIP, LBAP-A, LBAP-C, LBAP-G, WCA1.1	PC
1751m (1km)	<i>Falco tinnunculus</i> (Kestrel / Cudyll Coch)	SJ3052	4 records, between 07/01/2018 and 06/07/2018	Greg M Thurnham			Wrexham, Brynteg		D1297/025/01	Bern2, Bonn2, CITES-A, LBAP-A, LBAP-C, LBAP-D, LBAP-F, LBAP-G, RL-VU, S7, UKBA, WBR	PC
1751m (1km)	<i>Larus argentatus</i> (Herring Gull / Gwylan y Penwaig)	SJ3052	3 records, between 05/01/2018 and 03/09/2018	Greg M Thurnham			Wrexham, Brynteg		D1297/025/01	BAP, BDir2.2, LBAP-C, LBAP-G, RL-DD, RL-EN, S7, UKBR, WBR	PC
1751m (1km)	<i>Milvus milvus</i> (Red Kite / Barcud)	SJ3052	01/07/2018	Greg M Thurnham	1		Wrexham, Brynteg		D1297/025/01	BDir1, Bonn2, CITES-A, LBAP-C, LBAP-G, WBA, WCA1.1	PC

Distance	Species Name	Grid Reference	Date	Recorder(s)	Abundance	Record/Sample Type	Site Name	Notes	Dataset ID	Lists	V
1751m (1km)	<i>Passer domesticus</i> (House Sparrow / Aderyn y To)	SJ3052	33 records, between 26/01/2008 and 20/06/2020	Anon; Jason Newton; Norma Williams; Greg M Thurnham; Mrs Norma Williams	6	Reported to recorder	Wrexham Denbighshire	Occurrence ID: NBN-GA000567-BGBW2008-22135437-139319797; Occurrence ID: NBN-GA000656-BGBW2009-16443327-106609110; Activity: H. Survey: Observer data; BirdTrack	D1852/001/01 , D1852/002/01 , D0062/008/01 , D1297/025/01 , D1297/026/01 , D1297/039/01	BAP, LBAP-C, LBAP-F, LBAP-G, S7, UKBR, WBA	PC, NA, UA
1751m (1km)	<i>Prunella modularis</i> (Duncock / Llwyd y Gwrych)	SJ3052	11 records, between 24/01/2009 and 24/09/2018	Anon; Jason Newton; Greg M Thurnham	1	Reported to recorder		Occurrence ID: NBN-GA000656-BGBW2009-16443327-106179794; Activity: S. Survey: Observer data	D1852/002/01 , D0062/008/01 , D1297/025/01	BAP, Bern2, LBAP-C, S7, UKBA	PC, NA
1751m (1km)	<i>Pyrrhula pyrrhula</i> (Bullfinch / Coch y Berllan)	SJ3052	2 records, between 16/02/2018 and 20/06/2020	Greg M Thurnham; Mrs Norma Williams			Wrexham, Brynteg		D1297/025/01 , D1297/039/01	BAP, LBAP-C, LBAP-D, LBAP-F, LBAP-G, S7, UKBA, WBR	PC, UA
1751m (1km)	<i>Sturnus vulgaris</i> (Starling / Drudwen)	SJ3052	28 records, between 26/01/2008 and 20/06/2020	Anon; Jason Newton; Greg M Thurnham; Mrs Norma Williams	12; 60; 40	Reported to recorder	Wrexham, Denbighshire	Occurrence ID: NBN-GA000567-BGBW2008-22135762-139319798; Occurrence ID: NBN-GA000656-BGBW2009-16443327-106878511; Activity: H. Survey: Observer data	D1852/001/01 , D1852/002/01 , D0062/008/01 , D1297/025/01 , D1297/026/01 , D1297/039/01	BAP, BDir2.2, LBAP-C, LBAP-F, LBAP-G, RL-VU, S7, UKBR, WBR	PC, NA, UA
1751m (1km)	<i>Troglodytes troglodytes</i> (Wren / Dryw)	SJ3052	9 records, between 16/02/2018 and 20/06/2020	Greg M Thurnham; Mrs Norma Williams; Mr Steven Davies	2		Wrexham, Brynteg		D1297/025/01 , D1297/039/01	BAP, BDir1, Bern2, RL-EN, RL-VU	PC, UA
1751m (1km)	<i>Turdus iliacus</i> (Redwing / Coch Dan Adain)	SJ3052	11/01/2018	Greg M Thurnham	25		Wrexham, Brynteg		D1297/025/01	BDir2.2, LBAP-C, RL-CR, UKBR, WBA, WCA1.1	PC

Distance	Species Name	Grid Reference	Date	Recorder(s)	Abundance	Record/Sample Type	Site Name	Notes	Dataset ID	Lists	V
1751m (1km)	<i>Turdus philomelos</i> (Song Thrush / Bronfraith)	SJ3052	7 records, between 08/01/2018 and 17/06/2020	Greg M Thurnham; Mrs Norma Williams; Mr Steven Davies	1		Wrexham, Brynteg		D1297/025/01 , D1297/026/01 , D1297/039/01	BAP, BDir2.2, LBAP-A, LBAP-C, LBAP-D, LBAP-F, LBAP-G, LBAP-S, LBAP-W, RL-NT, S7, UKBR, WBA	PC, UA
1760m	<i>Nyctalus noctula</i> (Noctule Bat / Ystlum Mawr)	SJ31365102 (Selected from Interactive Map)	17/09/2015	Mat Saunders; Stuart Kato			Field south of Berse Rd.	Commuting high above middle of field	D1117/001/01	BAP, Bern2, Bonn2, CHS2, HDIr4, LBAP-A, LBAP-C, LBAP-D, LBAP-F, LBAP-G, LBAP-S, S7, WCA5	PC
1760m	<i>Pipistrellus pipistrellus</i> (Pipistrelle / Ystlum Lleiaf)	SJ31365102 (Selected from Interactive Map)	17/09/2015	Mat Saunders; Stuart Kato	1		Field south of Berse Rd.	Foraging on woodland edge in SE corner.	D1117/001/01	Bern2, Bern3, Bonn2, CHS2, HDIr4, LBAP-C, S7, WCA5	PC
1760m	<i>Pipistrellus pygmaeus</i> (Soprano Pipistrelle)	SJ31365102 (Selected from Interactive Map)	17/09/2015	Mat Saunders; Stuart Kato			Field south of Berse Rd.	Foraging on woodland edge in SE corner of field.	D1117/001/01	BAP, Bern2, Bonn2, CHS2, HDIr4, LBAP-A, LBAP-D, LBAP-F, LBAP-G, LBAP-S, S7, WCA5	PC
1766m	<i>Hyacinthoides non-scripta</i> (Bluebell)	SJ334512	03/04/2017	Anon				Date = date entered rather than date seen. It is assumed that the date they entered the record is close to the date they saw it as the time period that the Woodland Trust app was live was limited.	D1944/001/01	LBAP-A, LBAP-C, LBAP-F, LBAP-S, LBAP-T, WCA8	NA
1773m	<i>Erinaceus europaeus</i> (Hedgehog / Draenog)	SJ305530 (Selected from Interactive Map)	15/04/2018	Ceirios Davies	1 Juvenile	Dead on road	Pentre Broughton	Not very large hedgehog.	D1383/001/01	BAP, Bern3, LBAP-A, LBAP-C, LBAP-F, LBAP-G, RL-VU, S7	PC
1783m	<i>Meles meles</i> (Badger / Mochyn Daear)	SJ31685085	01/09/2006	Clwyd Badger Group		Badger Sett	Clwyd Badger Group Sett A50	Total holes: 6 Active Holes: 2 Not used holes: 4. Habitat: Garden/Hedge	D0059/001/03	Bern3, LBAP-C, LBAP-D, LBAP-F, LBAP-W, PBA	NA

Distance	Species Name	Grid Reference	Date	Recorder(s)	Abundance	Record/Sample Type	Site Name	Notes	Dataset ID	Lists	V
1784m	<i>Cirrhia icteritia</i> (Sallow / Melyn Penfelyn)	SJ333539	19/09/2009	John Smith	1 Adult		Wilderness Farm, Ponty Capel	National Moth Night. Habitat: Woodland and scrub. Method: Skinner Trap (125W MV)	D1285/001/03	BAP, LBAP-G, S7	NA
1799m	<i>Lutra lutra</i> (Otter / Dyfrgi)	SJ323507	27/04/2019	Stephanie Harrison	1 adult, 1 cub		Pendianas (back of Moneypenny building), Wrexham, North Wales	Alive. Looked very healthy. Ran across the road and down onto the tiny stream. Built up area	D1759/004/01	BAP, Bern2, CHS2, CITES-A, HDir2, HDir4, LBAP-A, LBAP-C, LBAP-D, LBAP-F, LBAP-G, LBAP-S, LBAP-T, LBAP-W, S7, WCA5	UA
1804m	<i>Chiroptera</i> (Bat / Ystlum)	SJ305531	02/09/1993	Anon			Ashwood		D1486/001/01	Bern2, Bonn2, CHS2, HDir4, LBAP-T, WCA5	NA
1823m	<i>Lutra lutra</i> (Otter / Dyfrgi)	SJ3259154337	08/09/2014 to 26/09/2014	Anon - APEM	2	Dung/Droppings/ Frass/Pellet, etc.	Gwersyllt	Boulder downstream of bridge.	D1927/001/01	BAP, Bern2, CHS2, CITES-A, HDir2, HDir4, LBAP-A, LBAP-C, LBAP-D, LBAP-F, LBAP-G, LBAP-S, LBAP-T, LBAP-W, S7, WCA5	NA
1829m	<i>Hyacinthoides non-scripta</i> (Bluebell)	SJ325543	2 records, both on 20/04/2017	Anon				Date = date entered rather than date seen. It is assumed that the date they entered the record is close to the date they saw it as the time period that the Woodland Trust app was live was limited.	D1944/001/01	LBAP-A, LBAP-C, LBAP-F, LBAP-S, LBAP-T, WCA8	NA
1829m	<i>Lutra lutra</i> (Otter / Dyfrgi)	SJ325543	4 records, between 10/04/1996 and 19/01/1997	Anon - CCW; John Bridge; Anon		Dung/Droppings/ Frass/Pellet, etc.	Bradley; River Alyn (Km 10.1) (on trees on right bank upstream and under Bradley Mill Bridge)	Field signs, otter spraints (various); Field signs, otter spraint	D1153/001/02 , D1118/006/01	BAP, Bern2, CHS2, CITES-A, HDir2, HDir4, LBAP-A, LBAP-C, LBAP-D, LBAP-F, LBAP-G, LBAP-S, LBAP-T, LBAP-W, S7, WCA5	NA, PC
1829m	<i>Salmo trutta</i> (Brown/Sea Trout / Siwin)	SJ325543	01/08/1994	Anon - CCW			Bradley; River Alyn		D1153/001/02	BAP, LBAP-C, LBAP-G, LBAP-T, S7	NA

Distance	Species Name	Grid Reference	Date	Recorder(s)	Abundance	Record/Sample Type	Site Name	Notes	Dataset ID	Lists	V
1834m	<i>Erinaceus europaeus</i> (Hedgehog / Draenog)	SJ338516	2013	Anon	1	Live Sighting			D1574/001/03	BAP, Bern3, LBAP-A, LBAP-C, LBAP-F, LBAP-G, RL-VU, S7	NA
1845m	<i>Pipistrellus pipistrellus</i> (Common Pipistrelle)	SJ340529	21/07/1998	Anon					D1486/001/01	Bonn2, CHS2, HDir4, LBAP-A, LBAP-D, LBAP-F, LBAP-G, LBAP-S, S7, WCA5	NA
1846m	<i>Pipistrellus pipistrellus</i> (Common Pipistrelle)	SJ3050453144	20/06/2015	Anon - The Tyrer Partnership	1		White Hart Inn, High Street, Pentre, Wrexham, LL11 6AG	Foraging/Communting	D1798/001/01	Bonn2, CHS2, HDir4, LBAP-A, LBAP-D, LBAP-F, LBAP-G, LBAP-S, S7, WCA5	PC
1869m	<i>Erinaceus europaeus</i> (Hedgehog / Draenog)	SJ340530	01/09/2003	Anon	1		1, Ffordd Mogan Llwyd, Smithy Lane, Wrexham, LL12 8JX	Alive	D0971/001/01	BAP, Bern3, LBAP-A, LBAP-C, LBAP-F, LBAP-G, RL-VU, S7	PC
1895m	<i>Natrix helvetica</i> (Grass Snake / Neidr y Gwair)	SJ32005442 (Selected from Interactive Map)	01/07/2011	Christine Conway	1 Sub-adult	Live Sighting	Alyn Waters Country Park	Young snake, uncertain of age or sex, 'in blue'	D1117/001/01	BAP, Bern3, LBAP-A, LBAP-C, LBAP-D, LBAP-F, LBAP-G, LBAP-S, LBAP-T, S7, WCA5	KC
1896m	<i>Erinaceus europaeus</i> (Hedgehog / Draenog)	SJ322506	05/05/2020	Anon - PTES Volunteer		Live Sighting		Main road	D1688/005/01	BAP, Bern3, LBAP-A, LBAP-C, LBAP-F, LBAP-G, RL-VU, S7	NA
1912m	<i>Lutra lutra</i> (Otter / Dyfrgi)	SJ3233854456 (Selected from Interactive Map)	10/05/2015	Anon @ NatureSpy	1		Alyn Waters		D1603/001/01	BAP, Bern2, CHS2, CITES-A, HDir2, HDir4, LBAP-A, LBAP-C, LBAP-D, LBAP-F, LBAP-G, LBAP-S, LBAP-T, LBAP-W, S7, WCA5	KC

Distance	Species Name	Grid Reference	Date	Recorder(s)	Abundance	Record/Sample Type	Site Name	Notes	Dataset ID	Lists	V
1914m	<i>Diarsia rubi</i> (Small Square-spot / Smotyn Sgwar Bach)	SJ324544	13/06/2009	John Smith	1 Adult		Alyn waters Bradley	Gen det done. Habitat: Woodland. Method: Skinner Trap (125W MV)	D1285/001/03	BAP, LBAP-G, S7	NA
1914m	<i>Natrix helvetica</i> (Grass Snake / Neidr y Gwair)	SJ320544	26/04/2010	Mick Brummage	2 Adult Female	Live Sighting	Alyn Waters Country Park	One under a refuge in grassland, the other in bramble scrub	D0035/002/01	BAP, Bern3, LBAP-A, LBAP-C, LBAP-D, LBAP-F, LBAP-G, LBAP-S, LBAP-T, S7, WCA5	KC
1914m	<i>Orthosia gracilis</i> (Powdered Quaker / Crynwr Llychlyd)	SJ324544	18/05/1985	M.Newstead	1 Adult		Alyn waters Bradley	Habitat: Woodland. Method: MV Light	D1285/001/03	BAP, LBAP-G, S7	NA
1914m	<i>Tyria jacobaeae</i> (Cinnabar / Teigr y Benfelen)	SJ324544	07/07/2003	J.B. Formstone	15 Larval		Alyn waters Bradley	Habitat: Woodland. Method: Daytime observation	D1285/001/03	BAP, LBAP-G, S7	NA
1919m	<i>Tyto alba</i> (Barn Owl / Tylluan Wen)	SJ33995334 (Selected from Interactive Map)	17/11/2012	Faye Durkin	1 Full-Grown		Gresford roundabout	Flying at the side of the duel carriage way at approx 10pm	D1117/001/01	Bern2, CITES-A, LBAP-A, LBAP-C, LBAP-D, LBAP-F, LBAP-G, LBAP-S, LBAP-T, LBAP-W, WBA, WCA1.1	PC
1922m	<i>Erinaceus europaeus</i> (Hedgehog / Draenog)	SJ3058351590	22/07/2021	Anon			Southsea road, Wrexham	Alive	D1688/007/01	BAP, Bern3, LBAP-A, LBAP-C, LBAP-F, LBAP-G, RL-VU, S7	NA
1922m	<i>Meles meles</i> (Badger / Mochyn Daear)	SJ31635072 (Selected from Interactive Map)	26/03/2019	Donna Hall		Auditory record	A483 Wrexham	Active main Badger sett	D1930/001/01	Bern3, LBAP-C, LBAP-D, LBAP-F, LBAP-W, PBA	KC
1927m	<i>Meles meles</i> (Badger / Mochyn Daear)	SJ31515076	02/02/2007	Clwyd Badger Group		Badger Sett	Clwyd Badger Group Sett A50.6	Only rabbit 12/08/2008. Total holes: 3 Active Holes: 1 Part Used Holes: 2 02/02/2007. Habitat: Edge of railway	D0059/001/03	Bern3, LBAP-C, LBAP-D, LBAP-F, LBAP-W, PBA	NA

Distance	Species Name	Grid Reference	Date	Recorder(s)	Abundance	Record/Sample Type	Site Name	Notes	Dataset ID	Lists	V
1927m	<i>Natrix helvetica</i> (Grass Snake / Neidr y Gwair)	SJ319544 (Estimated (Centroid of Site))	12/06/2011	Charles Conway	1	Field record	Alyn Waters Country Park.	With Anita & Paul Mulligan, Liz Case, Christine, & Lauren Conway, Sue Pinnington & Steve Ryder. Site centroid used. Under refugia.	D0969/001/05	BAP, Bern3, LBAP-A, LBAP- C, LBAP-D, LBAP-F, LBAP- G, LBAP-S, LBAP-T, S7, WCA5	PC
1941m	<i>Nyctalus noctula</i> (Noctule Bat / Ystlum Mawr)	SJ30605151	17/05/2016	Anon - The Tyrer Partnership	1		Former Workshop / Baptist Old Chapel, Southsea Road, Southsea, LL11 5PH	Commuting	D1798/001/01	BAP, Bern2, Bonn2, CHS2, HDir4, LBAP-A, LBAP-C, LBAP- D, LBAP-F, LBAP-G, LBAP- S, S7, WCA5	PC
1941m	<i>Pipistrellus</i> <i>pipistrellus</i> (Common Pipistrelle)	SJ30605151	2 records, between 17/05/2016 and 07/06/2016	Anon - The Tyrer Partnership	3		Former Workshop / Baptist Old Chapel, Southsea Road, Southsea, LL11 5PH	Commuting	D1798/001/01	Bonn2, CHS2, HDir4, LBAP-A, LBAP-D, LBAP- F, LBAP-G, LBAP-S, S7, WCA5	PC
1949m	<i>Meles meles</i> (Badger / Mochyn Daear)	SJ31705067	29/03/2002	Clwyd Badger Group		Badger Sett	Clwyd Badger Group Sett A50.1	Total holes: 1 Active Holes: 1. Habitat: Drain	D0059/001/03	Bern3, LBAP-C, LBAP-D, LBAP- F, LBAP-W, PBA	NA
1950m	<i>Meles meles</i> (Badger / Mochyn Daear)	SJ31635069	29/03/2002	Clwyd Badger Group		Badger Sett	Clwyd Badger Group Sett A50.2	Total holes: 2 Active Holes: 2. Habitat: Edge of river valley	D0059/001/03	Bern3, LBAP-C, LBAP-D, LBAP- F, LBAP-W, PBA	NA
1952m	<i>Lutra lutra</i> (Otter / Dyfrgi)	SJ31695067 (Selected from Interactive Map)	26/03/2019	Donna Hall		Auditory record	A483 Wrexham	Otter footprint	D1930/001/01	BAP, Bern2, CHS2, CITES-A, HDir2, HDir4, LBAP-A, LBAP- C, LBAP-D, LBAP-F, LBAP- G, LBAP-S, LBAP-T, LBAP- W, S7, WCA5	UA
1958m	<i>Meles meles</i> (Badger / Mochyn Daear)	SJ31555071	12/08/2008	Clwyd Badger Group		Badger Sett	Clwyd Badger Group Sett A50.4	Total holes: 3 Active Holes: 2 Not used holes: 1. Habitat: Edge of river valley	D0059/001/03	Bern3, LBAP-C, LBAP-D, LBAP- F, LBAP-W, PBA	NA
1962m	<i>Meles meles</i> (Badger / Mochyn Daear)	SJ32935438	29/05/2002	Clwyd Badger Group		Badger Sett	Clwyd Badger Group Sett A11.1	Total holes: 3 Active Holes: 1 Not used holes: 2. Habitat: Deciduous woodland	D0059/001/03	Bern3, LBAP-C, LBAP-D, LBAP- F, LBAP-W, PBA	NA

Distance	Species Name	Grid Reference	Date	Recorder(s)	Abundance	Record/Sample Type	Site Name	Notes	Dataset ID	Lists	V
1969m	<i>Erinaceus europaeus</i> (Hedgehog / Draenog)	SJ332508	28/05/2020	Anon - PTES Volunteer		Live Sighting	Back Garden Vernon Street, Wrexham	Back garden	D1688/005/01	BAP, Bern3, LBAP-A, LBAP- C, LBAP-F, LBAP-G, RL-VU, S7	NA
1970m (1km)	<i>Acanthis cabaret</i> (Lesser Redpoll)	SJ3254	2 records, between 21/03/2011 and 03/01/2014	Kenneth George Fletcher; Duncan Halpin	2; 20		Gwersyllt, Alyn Waters CP	BirdTrack	D1297/025/01	BAP, LBAP-C, LBAP-D, S7, UKBR, WBR	PC
1970m (1km)	<i>Alauda arvensis</i> (Skylark / Ehedydd)	SJ3254	15 records, between 20/06/2009 and 24/03/2018	Jason Newton; Steven Davies; Anon; Kenneth George Fletcher; Anthony Britner; Trevor G Payne; Emma Broad; Trevor B Taylor	1; 5; 4; 2; 6; 3	Reported to recorder	Gwersyllt, Alyn Waters CP	Activity: S. Survey: Observer data; Birdtrack. Activity: S; BirdTrack; Birdtrack. Three soaring and singing; Bird Track; Bird Track. Activity: S; BirdTrack. Activity: S	D0062/008/01 , D1297/025/01	BAP, BDir2.2, LBAP-A, LBAP- C, LBAP-D, LBAP-F, LBAP- G, LBAP-S, RL- VU, S7, UKBR, WBA	NA, PC
1970m (1km)	<i>Alcedo atthis</i> (Kingfisher / Glas y Dorlan)	SJ3254	5 records, between 30/06/2006 and 24/03/2018	Jason Newton; Anthony Britner; Brenda Joyce Owen; Anne Brenchley; Trevor B Taylor	1; 2	Reported to recorder	Gwersyllt, Alyn Waters CP	Survey: Observer data; Birdtrack; BirdTrack	D0062/008/01 , D1297/025/01	BDir1, Bern2, LBAP-C, LBAP- D, LBAP-F, LBAP-G, LBAP- T, UKBA, WBA, WCA1.1	NA, PC
1970m (1km)	<i>Asplenium trichomanes</i> (Maidenhair Spleenwort / Duegredynen Gwallt y Forwyn)	SJ3254	21/06/2012	Shanklin, J			Alyn Waters Country Park		D1169/004/02	RDB-NR, RL- NT, S7	NA
1970m (1km)	<i>Cerastium fontanum</i> (Common Mouse-ear / Clust-y-Llygoden Gulldail)	SJ3254	21/06/2012	Shanklin, J			Alyn Waters Country Park		D1169/004/02	BAP, RDB-NR, RL-VU	NA

Distance	Species Name	Grid Reference	Date	Recorder(s)	Abundance	Record/Sample Type	Site Name	Notes	Dataset ID	Lists	V
1970m (1km)	<i>Chroicocephalus ridibundus</i> (Black-headed Gull / Gwylan Benddu)	SJ3254	8 records, between 02/02/2007 and 24/03/2018	Anthony Britner; Kenneth George Fletcher; Anne Brechley; Trevor B Taylor	3; 4; 34; 5		Gwersyllt, Alyn Waters CP	Birdtrack; BirdTrack; Bird Track	D1297/025/01	BDir2.2, LBAP-G, RL-VU, S7, UKBA, WBR	PC
1970m (1km)	<i>Cuculus canorus</i> (Cuckoo / Cog)	SJ3254	26/04/2012	Kenneth George Fletcher	1		Gwersyllt, Alyn Waters CP	BirdTrack	D1297/025/01	BAP, LBAP-C, LBAP-D, LBAP-F, LBAP-G, RL-VU, S7, UKBR, WBR	PC
1970m (1km)	<i>Falco peregrinus</i> (Peregrine / Hebog Tramor)	SJ3254	18/06/2014	Anthony Britner	1		Gwersyllt, Alyn Waters CP	BirdTrack	D1297/025/01	BDir1, Bern2, Bonn2, CITES-A, GBNNSIP, LBAP-A, LBAP-C, LBAP-G, WCA1.1	PC
1970m (1km)	<i>Falco tinnunculus</i> (Kestrel / Cudyll Coch)	SJ3254	3 records, between 26/04/2011 and 21/03/2015	Anon; Anthony Britner; Steven Davies	1		Gwersyllt, Alyn Waters CP	BirdTrack; Bird Track	D1297/025/01	Bern2, Bonn2, CITES-A, LBAP-A, LBAP-C, LBAP-D, LBAP-F, LBAP-G, RL-VU, S7, UKBA, WBR	PC
1970m (1km)	<i>Hyacinthoides non-scripta</i> (Bluebell)	SJ3254	21/06/2012	Shanklin, J			Alyn Waters Country Park		D1169/004/02	LBAP-A, LBAP-C, LBAP-F, LBAP-S, LBAP-T, WCA8	NA
1970m (1km)	<i>Larus argentatus</i> (Herring Gull / Gwylan y Penwaig)	SJ3254	5 records, between 09/07/2009 and 18/01/2017	Steven Davies; Anthony Britner; Alex Humphreys-Jones; Kenneth George Fletcher	1; 7; 3		Gwersyllt, Alyn Waters CP	Birdtrack. Activity: F; BirdTrack. Activity: F; Bird Track. Activity: X; BirdTrack	D1297/025/01	BAP, BDir2.2, LBAP-C, LBAP-G, RL-DD, RL-EN, S7, UKBR, WBR	PC
1970m (1km)	<i>Linaria cannabina</i> (Linnet / Llinos)	SJ3254	4 records, between 18/07/2009 and 18/01/2017	Jason Newton; Anthony Britner; Kenneth George Fletcher	1; 2; 6	Reported to recorder	Gwersyllt, Alyn Waters CP	Activity: H. Survey; Observer data; BirdTrack. Activity: P; Bird Track; BirdTrack	D0062/008/01 , D1297/025/01	BAP, Bern2, LBAP-A, LBAP-C, LBAP-D, LBAP-F, LBAP-G, RL-EN, RL-NT, S7, UKBR, WBR	NA, PC
1970m (1km)	<i>Meles meles</i> (Badger / Mochyn Daear)	SJ3254	1971	McGowan, J.			Wrexham		D1072/001/02	Bern3, LBAP-C, LBAP-D, LBAP-F, LBAP-W, PBA	NA

Distance	Species Name	Grid Reference	Date	Recorder(s)	Abundance	Record/Sample Type	Site Name	Notes	Dataset ID	Lists	V
1970m (1km)	<i>Muscicapa striata</i> (Spotted Flycatcher / Gwybedog Mannog)	SJ3254 (Selected from Interactive Map)	01/08/2014	Hugh Linn	Fledged young		Alyn Waters Country Park		D1117/001/01	BAP, Bern2, Bonn2, LBAP-C, LBAP-D, LBAP-F, LBAP-G, S7, UKBR, WBR	PC
1970m (1km)	<i>Passer domesticus</i> (House Sparrow / Aderyn y To)	SJ3254	3 records, between 21/03/2011 and 24/03/2018	Kenneth George Fletcher; Anthony Britner; Trevor B Taylor	5; 1		Gwersyllt, Alyn Waters CP	BirdTrack	D1297/025/01	BAP, LBAP-C, LBAP-F, LBAP-G, S7, UKBR, WBA	PC
1970m (1km)	<i>Poecile palustris</i> (Marsh Tit / Titw'r Wern)	SJ3254	2 records, between 28/04/2015 and 18/01/2017	Kenneth George Fletcher	2		Gwersyllt, Alyn Waters CP	Bird Track; BirdTrack	D1297/025/01	BAP, Bern2, LBAP-C, LBAP-D, LBAP-F, LBAP-G, RL-VU, S7, UKBR, WBR	PC
1970m (1km)	<i>Prunella modularis</i> (Dunnock / Llwyd y Gwrych)	SJ3254	14 records, between 16/05/2009 and 24/07/2019	Jason Newton; Anon; Anthony Britner; Anne Brenchley; Alex Humphreys-Jones; Ian M Spence; Kenneth George Fletcher; Steven Davies; Trevor B Taylor; Dr Anne Brenchley	1; 3; 2	Reported to recorder	Gwersyllt, Alyn Waters CP	Activity: S. Survey: Observer data; BirdTrack; Bird Track; BirdTrack. Activity: S	D0062/008/01 , D1297/025/01 , D1297/026/01	BAP, Bern2, LBAP-C, S7, UKBA	NA, PC
1970m (1km)	<i>Pyrrhula pyrrhula</i> (Bullfinch / Coch y Berllan)	SJ3254	15 records, between 17/06/2005 and 24/07/2019	Anne Brenchley; Jason Newton; Anthony Britner; Duncan Halpin; Steven Davies; Kenneth George Fletcher; Dr Anne Brenchley	1; 2 Male; 3 Female; 4; 2	Reported to recorder	Gwersyllt, Alyn Waters CP	Calling. Survey: Observer data; Activity: H. Survey: Observer data; Survey: Observer data; Birdtrack; BirdTrack; Bird Track; Birdtrack. One male bird in hawthorn bush. Activity: H	D0062/008/01 , D1297/025/01 , D1297/026/01	BAP, LBAP-C, LBAP-D, LBAP-F, LBAP-G, S7, UKBA, WBR	NA, PC
1970m (1km)	<i>Sturnus vulgaris</i> (Starling / Drudwen)	SJ3254	2 records, between 10/01/2017 and 24/03/2018	Kenneth George Fletcher; Trevor B Taylor	19		Gwersyllt, Alyn Waters CP	BirdTrack	D1297/025/01	BAP, BDir2.2, LBAP-C, LBAP-F, LBAP-G, RL-VU, S7, UKBR, WBR	PC

Distance	Species Name	Grid Reference	Date	Recorder(s)	Abundance	Record/Sample Type	Site Name	Notes	Dataset ID	Lists	V
1970m (1km)	<i>Troglodytes troglodytes</i> (Wren / Dryw)	SJ3254	21 records, between 16/05/2009 and 24/07/2019	Kevin J Smith; Jason Newton; Steven Davies; Kenneth George Fletcher; Anne Brenchley; Duncan Halpin; Trevor G Payne; Alex Humphreys-Jones; Ian M Spence; Trevor B Taylor; Dr Anne Brenchley	5; 2; 1; 4; 9; 6; 8	Reported to recorder	Gwersyllt, Alyn Waters CP	Survey: Observer data; Activity: S. Survey: Observer data; Birdtrack. Activity: S; BirdTrack; Bird Track. Activity: S; Bird Track; BirdTrack. Activity: S	D0062/008/01 , D1297/025/01 , D1297/026/01	BAP, BDir1, Bern2, RL-EN, RL-VU	NA, PC
1970m (1km)	<i>Turdus iliacus</i> (Redwing / Coch Dan Adain)	SJ3254	5 records, between 02/02/2007 and 10/01/2017	Anthony Britner; Duncan Halpin; Anne Brenchley; Kenneth George Fletcher	28; 23		Gwersyllt, Alyn Waters CP	Birdtrack; BirdTrack; Bird Track	D1297/025/01	BDir2.2, LBAP-C, RL-CR, UKBR, WBA, WCA1.1	PC
1970m (1km)	<i>Turdus philomelos</i> (Song Thrush / Bronfraith)	SJ3254	17 records, between 25/04/2007 and 24/07/2019	Neil Hughes; Kevin J Smith; Jason Newton; Anthony Britner; Anon; Kenneth George Fletcher; Anne Brenchley; Trevor G Payne; Alex Humphreys-Jones; Dr Anne Brenchley	1; 2; 5; 3	Reported to recorder	Gwersyllt, Alyn Waters CP	Survey: Observer data; Activity: S. Survey: Observer data; Birdtrack; BirdTrack; Bird Track. Activity: S; Bird Track; BirdTrack. Activity: S	D0062/008/01 , D1297/025/01 , D1297/026/01	BAP, BDir2.2, LBAP-A, LBAP-C, LBAP-D, LBAP-F, LBAP-G, LBAP-S, LBAP-W, RL-NT, S7, UKBR, WBA	NA, PC
1970m (1km)	<i>Turdus pilaris</i> (Fieldfare / Socan Eira)	SJ3254	3 records, between 04/01/2017 and 18/01/2017	Kenneth George Fletcher	6; 2		Gwersyllt, Alyn Waters CP	BirdTrack	D1297/025/01	BDir2.2, LBAP-C, RL-PX, UKBR, WBA, WCA1.1	PC
1970m (1km)	<i>Tyria jacobaeae</i> (Cinnabar / Teigr y Benfelen)	SJ3254	16/07/1995	I.D.Wallace	Larval		Alyn Waters Country Park		D1285/001/03	BAP, LBAP-G, S7	NA
1970m (1km)	<i>Tyto alba</i> (Barn Owl / Tylluan Wen)	SJ3254	16/01/2017	Kenneth George Fletcher	1		Gwersyllt, Alyn Waters CP	BirdTrack	D1297/025/01	Bern2, CITES-A, LBAP-A, LBAP-C, LBAP-D, LBAP-F, LBAP-G, LBAP-S, LBAP-T, LBAP-W, WBA, WCA1.1	PC
1972m	<i>Erinaceus europaeus</i> (Hedgehog / Draenog)	SJ31725064 (Selected from Interactive Map)	16/08/2018	Tom Knight	1	Dead on road	A483, Wrexham		D1383/001/01	BAP, Bern3, LBAP-A, LBAP-C, LBAP-F, LBAP-G, RL-VU, S7	PC

Distance	Species Name	Grid Reference	Date	Recorder(s)	Abundance	Record/Sample Type	Site Name	Notes	Dataset ID	Lists	V
1973m	<i>Natrix helvetica</i> (Grass Snake / Neidr y Gwair)	SJ3212954515 (GPS Reading)	04/09/2011	Mick Brummage	1 Adult Female	Live Sighting	Alyn Waters Country Park	Large, very dark female	D0035/002/01	BAP, Bern3, LBAP-A, LBAP- C, LBAP-D, LBAP-F, LBAP- G, LBAP-S, LBAP-T, S7, WCA5	KC
1978m	<i>Chroicocephalus</i> <i>ridibundus</i> (Black-headed Gull / Gwylan Benddu)	SJ3302450726	02/12/2009	Jim Hulse	2	Reported to recorder	Wrexham, centre	Survey: Observer data	D0062/008/01	BDir2.2, LBAP- G, RL-VU, S7, UKBA, WBR	NA
1984m	<i>Meles meles</i> (Badger / Mochyn Daear)	SJ31535069	29/03/2002	Clwyd Badger Group		Badger Sett	Clwyd Badger Group Sett A50.3	Total holes: 3 Active Holes: 1 Part Used Holes: 1 Not used holes: 1. Habitat: Edge of railway	D0059/001/03	Bern3, LBAP-C, LBAP-D, LBAP- F, LBAP-W, PBA	NA
1993m (1km)	<i>Erinaceus</i> <i>europaeus</i> (Hedgehog / Draenog)	SJ3053	2005 to 2006	Anon					D1847/001/01	BAP, Bern3, LBAP-A, LBAP- C, LBAP-F, LBAP-G, RL-VU, S7	UA
1993m (1km)	<i>Passer</i> <i>domesticus</i> (House Sparrow / Aderyn y To)	SJ3053	4 records, between 26/01/2008 and 28/05/2018	Anon; Jason Newton; Steven Davies	6; 2+	Reported to recorder	Wrexham Denbighshire	Occurrence ID: NBN- GA000567- BGBW2008- 22135423- 139257045; Occurrence ID: NBN- GA000656- BGBW2009- 16442657- 106601888; Activity: H. Survey: Observer data	D1852/001/01 , D1852/002/01 , D0062/008/01 , D1297/025/01	BAP, LBAP-C, LBAP-F, LBAP- G, S7, UKBR, WBA	PC, NA
1993m (1km)	<i>Prunella</i> <i>modularis</i> (Dunnock / Llwyd y Gwrych)	SJ3053	24/01/2009 to 25/01/2009	Anon				Occurrence ID: NBN- GA000656- BGBW2009- 16442949- 106179642	D1852/002/01	BAP, Bern2, LBAP-C, S7, UKBA	PC

Distance	Species Name	Grid Reference	Date	Recorder(s)	Abundance	Record/Sample Type	Site Name	Notes	Dataset ID	Lists	V
1993m (1km)	<i>Pyrrhula pyrrhula</i> (Bullfinch / Coch y Berllan)	SJ3053	24/01/2009 to 25/01/2009	Anon				Occurrence ID: NBN-GA000656-BGBW2009-16443208-105771746	D1852/002/01	BAP, LBAP-C, LBAP-D, LBAP-F, LBAP-G, S7, UKBA, WBR	PC
1993m (1km)	<i>Sturnus vulgaris</i> (Starling / Drudwen)	SJ3053	2 records, between 26/01/2008 and 25/01/2009	Anon			Wrexham, Denbighshire	Occurrence ID: NBN-GA000567-BGBW2008-22135758-139413733; Occurrence ID: NBN-GA000656-BGBW2009-16443329-106878422	D1852/001/01 , D1852/002/01	BAP, BDir2.2, LBAP-C, LBAP-F, LBAP-G, RL-VU, S7, UKBR, WBR	PC
1993m (1km)	<i>Troglodytes troglodytes</i> (Wren / Dryw)	SJ3053	3 records, between 24/01/2009 and 28/05/2018	Anon; Jason Newton; Steven Davies	1; 2	Reported to recorder		Occurrence ID: NBN-GA000656-BGBW2009-16442949-106817318; Activity: S. Survey: Observer data	D1852/002/01 , D0062/008/01 , D1297/025/01	BAP, BDir1, Bern2, RL-EN, RL-VU	PC, NA
1993m (1km)	<i>Turdus philomelos</i> (Song Thrush / Bronfraith)	SJ3053	24/01/2009 to 25/01/2009	Anon				Occurrence ID: NBN-GA000656-BGBW2009-16442949-106817319	D1852/002/01	BAP, BDir2.2, LBAP-A, LBAP-C, LBAP-D, LBAP-F, LBAP-G, LBAP-S, LBAP-W, RL-NT, S7, UKBR, WBA	PC
1996m	<i>Hyacinthoides non-scripta</i> (Bluebell)	SJ328544	01/05/2018	Anon				Date = date entered rather than date seen. It is assumed that the date they entered the record is close to the date they saw it as the time period that the Woodland Trust app was live was limited.	D1944/002/01	LBAP-A, LBAP-C, LBAP-F, LBAP-S, LBAP-T, WCA8	NA
2004m	<i>Natrix helvetica</i> (Grass Snake / Neidr y Gwair)	SJ32115454 (Selected from Interactive Map)	05/05/2011	Alasdair Thomson	1 Adult		Alyn Waters Country Park	Found under corregated sheeting	D1117/001/01	BAP, Bern3, LBAP-A, LBAP-C, LBAP-D, LBAP-F, LBAP-G, LBAP-S, LBAP-T, S7, WCA5	KC

Distance	Species Name	Grid Reference	Date	Recorder(s)	Abundance	Record/Sample Type	Site Name	Notes	Dataset ID	Lists	V
2004m	<i>Satyrium w-album</i> (White-letter Hairstreak / Brithribin W Wen)	SJ322545	03/08/2016	Mark Payne	1 Adult		Alyn Waters Country Park		D1373/001/05	BAP, LBAP-F, RL-EN, S7, WCA5	NA
2006m	<i>Erynnis tages</i> (Dingy Skipper / Gwibiwr Llwyd)	SJ321545 (Estimated Centroid of Site))	27/05/2012	Richard Rowlandson		Field record	Alyn Waters.	Site centroid used.	D0969/001/05	BAP, LBAP-C, LBAP-F, LBAP-G, RL-VU, S7	PC
2010m	<i>Pipistrellus pipistrellus</i> (Common Pipistrelle)	SJ342523	25/06/1993	Anon			Box Lane		D1486/001/01	Bonn2, CHS2, HDIr4, LBAP-A, LBAP-D, LBAP-F, LBAP-G, LBAP-S, S7, WCA5	NA
2014m	<i>Bufo bufo</i> (Common Toad / Llyffant Dafadenog)	SJ320545 (Selected from Interactive Map)	17/03/2011	Alasdair	2 Adult		Alyn Waters Country Park	Found in a pond(not breeding)	D1117/001/01	BAP, Bern3, LBAP-A, LBAP-C, LBAP-D, LBAP-F, LBAP-G, LBAP-T, S7, WCA5	PC
2014m	<i>Hyacinthoides non-scripta</i> (Bluebell)	SJ320545	25/05/2018	Anon				Date = date entered rather than date seen. It is assumed that the date they entered the record is close to the date they saw it as the time period that the Woodland Trust app was live was limited.	D1944/002/01	LBAP-A, LBAP-C, LBAP-F, LBAP-S, LBAP-T, WCA8	NA
2014m	<i>Turdus iliacus</i> (Redwing / Coch Dan Adain)	SJ324545	10/11/2015	Mr A Humphreys-Jones	5		Alyn Waters CP		D1297/020/01	BDir2.2, LBAP-C, RL-CR, UKBR, WBA, WCA1.1	PC
2039m (1km)	<i>Alcedo atthis</i> (Kingfisher / Glas y Dorlan)	SJ3051	03/01/2018	Greg M Thurnham			Wrexham, Southsea		D1297/025/01	BDir1, Bern2, LBAP-C, LBAP-D, LBAP-F, LBAP-G, LBAP-T, UKBA, WBA, WCA1.1	PC

Distance	Species Name	Grid Reference	Date	Recorder(s)	Abundance	Record/Sample Type	Site Name	Notes	Dataset ID	Lists	V
2039m (1km)	<i>Chroicocephalus ridibundus</i> (Black-headed Gull / Gwylan Benddu)	SJ3051	12 records, between 03/01/2018 and 19/01/2020	Greg M Thurnham; Mr Greg Thurnham			Wrexham, Southsea		D1297/025/01 , D1297/026/01 , D1297/039/01	BDir2.2, LBAP-G, RL-VU, S7, UKBA, WBR	PC, UA
2039m (1km)	<i>Erinaceus europaeus</i> (Hedgehog / Draenog)	SJ3051	2 records, both in 2006	Anon	2 adult; 1 adult 2 juv				D1847/001/01	BAP, Bern3, LBAP-A, LBAP-C, LBAP-F, LBAP-G, RL-VU, S7	UA
2039m (1km)	<i>Falco tinnunculus</i> (Kestrel / Cudyll Coch)	SJ3051	8 records, between 30/12/2008 and 16/12/2019	Ian M Spence; Julie Chicken; Greg M Thurnham; Mr Greg Thurnham	4; 2; 2 Nestling; 4 Nestling	Reported to recorder	Null	Ringing records.; RR. Survey: Observer data; Ringed. Survey: Ringing data	D1509/002/01 , D0062/008/01 , D2012/002/01 , D1297/025/01 , D1297/026/01	Bern2, Bonn2, CITES-A, LBAP-A, LBAP-C, LBAP-D, LBAP-F, LBAP-G, RL-VU, S7, UKBA, WBR	NA, PC
2039m (1km)	<i>Larus argentatus</i> (Herring Gull / Gwylan y Penwaig)	SJ3051	2 records, between 20/06/2015 and 19/01/2020	Steven Davies; Mr Greg Thurnham	10+		Wrexham, Southsea	Bird Track	D1297/025/01 , D1297/039/01	BAP, BDir2.2, LBAP-C, LBAP-G, RL-DD, RL-EN, S7, UKBR, WBR	PC, UA
2039m (1km)	<i>Passer domesticus</i> (House Sparrow / Aderyn y To)	SJ3051	19 records, between 26/01/2008 and 25/05/2020	Anon; Steven Davies; Greg M Thurnham; Mr Greg Thurnham; Mr Steven Davies			Wrexham Denbighshire	Occurrence ID: NBN-GA000567-BGBW2008-22135426-139551943; Occurrence ID: NBN-GA000656-BGBW2009-16443033-106601319; Bird Track	D1852/001/01 , D1852/002/01 , D1297/025/01 , D1297/026/01 , D1297/039/01	BAP, LBAP-C, LBAP-F, LBAP-G, S7, UKBR, WBA	PC, UA
2039m (1km)	<i>Pipistrellus pipistrellus</i> (Pipistrelle / Ystum Lleiaf)	SJ3051	19/07/1985	NCC Printout (TMJ)					D1072/001/02	Bern2, Bern3, Bonn2, CHS2, HDir4, LBAP-C, S7, WCA5	NA

Distance	Species Name	Grid Reference	Date	Recorder(s)	Abundance	Record/Sample Type	Site Name	Notes	Dataset ID	Lists	V
2039m (1km)	<i>Prunella modularis</i> (Dunnock / Llwyd y Gwrych)	SJ3051	11 records, between 24/01/2009 and 25/05/2020	Anon; Jason Newton; Greg M Thurnham; Mr Greg Thurnham; Mr Steven Davies	2; 1	Reported to recorder		Occurrence ID: NBN-GA000656-BGBW2009-16443326-106180061; Activity: S. Survey: Observer data	D1852/002/01 , D0062/008/01 , D1297/025/01 , D1297/026/01 , D1297/039/01	BAP, Bern2, LBAP-C, S7, UKBA	PC, NA, UA
2039m (1km)	<i>Pyrrhula pyrrhula</i> (Bullfinch / Coch y Berllan)	SJ3051	6 records, between 23/05/2009 and 19/01/2020	Jason Newton; Greg M Thurnham; Mr Greg Thurnham	2	Reported to recorder	Wrexham, Southsea	Activity: H. Survey: Observer data	D0062/008/01 , D1297/025/01 , D1297/039/01	BAP, LBAP-C, LBAP-D, LBAP-F, LBAP-G, S7, UKBA, WBR	NA, PC, UA
2039m (1km)	<i>Sturnus vulgaris</i> (Starling / Drudwen)	SJ3051	9 records, between 24/01/2009 and 13/03/2020	Anon; Greg M Thurnham; Mr Greg Thurnham				Occurrence ID: NBN-GA000656-BGBW2009-16443033-106874855	D1852/002/01 , D1297/025/01 , D1297/026/01 , D1297/039/01	BAP, BDir2.2, LBAP-C, LBAP-F, LBAP-G, RL-VU, S7, UKBR, WBR	PC, UA
2039m (1km)	<i>Troglodytes troglodytes</i> (Wren / Dryw)	SJ3051	11 records, between 24/01/2009 and 25/05/2020	Anon; Jason Newton; Greg M Thurnham; Mr Greg Thurnham; Mr Steven Davies	2; 1	Reported to recorder		Occurrence ID: NBN-GA000656-BGBW2009-16443326-106817464; Activity: S. Survey: Observer data	D1852/002/01 , D0062/008/01 , D1297/025/01 , D1297/026/01 , D1297/039/01	BAP, BDir1, Bern2, RL-EN, RL-VU	PC, NA, UA
2039m (1km)	<i>Turdus iliacus</i> (Redwing / Coch Dan Adain)	SJ3051	2 records, between 21/02/2018 and 23/11/2018	Greg M Thurnham	50		Wrexham, Southsea		D1297/025/01	BDir2.2, LBAP-C, RL-CR, UKBR, WBA, WCA1.1	PC
2039m (1km)	<i>Turdus philomelos</i> (Song Thrush / Bronfraith)	SJ3051	4 records, between 20/06/2015 and 15/06/2018	Steven Davies; Greg M Thurnham	1; 2		Wrexham, Southsea	Bird Track	D1297/025/01	BAP, BDir2.2, LBAP-A, LBAP-C, LBAP-D, LBAP-F, LBAP-G, LBAP-S, LBAP-W, RL-NT, S7, UKBR, WBA	PC
2039m (1km)	<i>Turdus pilaris</i> (Fieldfare / Socan Eira)	SJ3051	2 records, between 04/11/2018 and 13/03/2020	Greg M Thurnham; Mr Greg Thurnham	11		Wrexham, Southsea		D1297/025/01 , D1297/039/01	BDir2.2, LBAP-C, RL-PX, UKBR, WBA, WCA1.1	PC, UA

Distance	Species Name	Grid Reference	Date	Recorder(s)	Abundance	Record/Sample Type	Site Name	Notes	Dataset ID	Lists	V
2039m (1km)	<i>Tyto alba</i> (Barn Owl / Tylluan Wen)	SJ3051	2 records, between 11/07/2008 and 28/06/2017	John Lawton Roberts; Andrew Thomas	2	Reported to recorder	Wrexham, Southsea	pair. Survey: Observer data; Hears often. No breeding in box. Survey: Observer data	D0062/008/01	Bern2, CITES-A, LBAP-A, LBAP- C, LBAP-D, LBAP-F, LBAP- G, LBAP-S, LBAP-T, LBAP- W, WBA, WCA1.1	NA
2061m (1km)	<i>Acanthis cabaret</i> (Lesser Redpoll)	SJ3250	2 records, between 05/10/2012 and 01/03/2017	Kevin J Smith; Heather Cartwright	1; 3	Reported to recorder	Wrexham, W	Survey: Observer data; BirdTrack	D0062/008/01 , D1297/025/01	BAP, LBAP-C, LBAP-D, S7, UKBR, WBR	NA, PC
2061m (1km)	<i>Alcedo atthis</i> (Kingfisher / Glas y Dorlan)	SJ3250	02/01/2018	Suzie Bentley	1		Wrexham, W		D1297/025/01	BDir1, Bern2, LBAP-C, LBAP- D, LBAP-F, LBAP-G, LBAP- T, UKBA, WBA, WCA1.1	PC
2061m (1km)	<i>Chroicocephalus</i> <i>ridibundus</i> (Black-headed Gull / Gwylan Benddu)	SJ3250	02/01/2017	Heather Cartwright			Wrexham, W	BirdTrack	D1297/025/01	BDir2.2, LBAP- G, RL-VU, S7, UKBA, WBR	PC
2061m (1km)	<i>Erinaceus</i> <i>europaeus</i> (Hedgehog / Draenog)	SJ3250 (Selected from <i>Interactive Map</i>)	01/06/2014	Kim Norman	1	Dead on road	A483 Wrexham bypass, south		D1383/001/01	BAP, Bern3, LBAP-A, LBAP- C, LBAP-F, LBAP-G, RL-VU, S7	PC
2061m (1km)	<i>Falco peregrinus</i> (Peregrine / Hebog Tramor)	SJ3250	3 records, between 07/07/2004 and 11/03/2018	Kevin J Smith; Greg M Thurnham	2; 1	Reported to recorder	Wrexham, W	Inland. Survey: Observer data	D0062/008/01 , D1297/025/01	BDir1, Bern2, Bonn2, CITES- A, GBNNSIP, LBAP-A, LBAP- C, LBAP-G, WCA1.1	NA, PC
2061m (1km)	<i>Falco</i> <i>tinnunculus</i> (Kestrel / Cudyll Coch)	SJ3250	4 records, between 07/02/2005 and 05/05/2016	Kevin J Smith; Jim Hulse; Joe O'Hanlon	1; 1 Female	Reported to recorder	Wrexham, W	Survey: Observer data; Took mouse(?) from waste ground. Survey: Observer data; BirdTrack	D0062/008/01 , D1297/025/01	Bern2, Bonn2, CITES-A, LBAP- A, LBAP-C, LBAP-D, LBAP- F, LBAP-G, RL- VU, S7, UKBA, WBR	NA, PC
2061m (1km)	<i>Larus argentatus</i> (Herring Gull / Gwylan y Penwaig)	SJ3250	2 records, between 05/05/2016 and 02/01/2017	Joe O'Hanlon; Heather Cartwright	7		Wrexham, W	BirdTrack	D1297/025/01	BAP, BDir2.2, LBAP-C, LBAP- G, RL-DD, RL- EN, S7, UKBR, WBR	PC

Distance	Species Name	Grid Reference	Date	Recorder(s)	Abundance	Record/Sample Type	Site Name	Notes	Dataset ID	Lists	V
2061m (1km)	<i>Passer domesticus</i> (House Sparrow / Aderyn y To)	SJ3250	5 records, between 26/01/2008 and 02/01/2017	Anon; Jason Newton; Heather Cartwright	5; 25; 10	Reported to recorder	Wrexham Denbighshire	Occurrence ID: NBN-GA000567-BGBW2008-22135467-139469226; Occurrence ID: NBN-GA000656-BGBW2009-16444617-106609164; Survey: Observer data; Activity: H. Survey: Observer data; BirdTrack	D1852/001/01 , D1852/002/01 , D0062/008/01 , D1297/025/01	BAP, LBAP-C, LBAP-F, LBAP-G, S7, UKBR, WBA	PC, NA
2061m (1km)	<i>Prunella modularis</i> (Dunnock / Llwyd y Gwrych)	SJ3250	2 records, between 10/12/2008 and 23/05/2009	Jason Newton	1	Reported to recorder	Wrexham, W	Survey: Observer data; Activity: S. Survey: Observer data	D0062/008/01	BAP, Bern2, LBAP-C, S7, UKBA	NA
2061m (1km)	<i>Sturnus vulgaris</i> (Starling / Drudwen)	SJ3250	4 records, between 26/01/2008 and 07/02/2010	Anon; Kevin J Smith; Jason Newton	10; 5000; 3	Reported to recorder	Wrexham, Denbighshire	Occurrence ID: NBN-GA000567-BGBW2008-22135778-139545704; Survey: Observer data; Rhosddu Road. Survey: Observer data; Activity: H. Survey: Observer data	D1852/001/01 , D0062/008/01	BAP, BDir2.2, LBAP-C, LBAP-F, LBAP-G, RL-VU, S7, UKBR, WBR	PC, NA
2061m (1km)	<i>Troglodytes troglodytes</i> (Wren / Dryw)	SJ3250	3 records, between 10/12/2008 and 05/05/2016	Jason Newton; Joe O'Hanlon	1; 2	Reported to recorder	Wrexham, W	Survey: Observer data; Activity: S. Survey: Observer data; BirdTrack	D0062/008/01 , D1297/025/01	BAP, BDir1, Bern2, RL-EN, RL-VU	NA, PC
2061m (1km)	<i>Turdus iliacus</i> (Redwing / Coch Dan Adain)	SJ3250	2 records, between 20/03/2005 and 02/01/2017	Norman Hallas; Heather Cartwright	20+; 30	Reported to recorder	Wrexham, W	Survey: Birdguides data; BirdTrack	D0062/008/01 , D1297/025/01	BDir2.2, LBAP-C, RL-CR, UKBR, WBA, WCA1.1	NA, PC
2061m (1km)	<i>Turdus philomelos</i> (Song Thrush / Bronfraith)	SJ3250	2 records, between 06/02/2008 and 07/05/2009	Jim Hulse; Jason Newton	1	Reported to recorder	Wrexham, W	Survey: Observer data; Activity: FF. Survey: Observer data	D0062/008/01	BAP, BDir2.2, LBAP-A, LBAP-C, LBAP-D, LBAP-F, LBAP-G, LBAP-S, LBAP-W, RL-NT, S7, UKBR, WBA	NA

Distance	Species Name	Grid Reference	Date	Recorder(s)	Abundance	Record/Sample Type	Site Name	Notes	Dataset ID	Lists	V
2061m (1km)	<i>Turdus pilaris</i> (Fieldfare / Socan Eira)	SJ3250	18/11/2012	Kevin J Smith	1	Reported to recorder	Wrexham, W	Survey: Observer data	D0062/008/01	BDir2.2, LBAP-C, RL-PX, UKBR, WBA, WCA1.1	NA
2093m (1km)	<i>Alauda arvensis</i> (Skylark / Ehedydd)	SJ3154	8 records, between 20/05/2006 and 05/04/2020	Ian M Spence; Neil Hughes; Jason Newton; Anne Brenchley; Mr Greg Thurnham; Mrs Norma Williams	4; 2	Reported to recorder	Alyn Waters CP, near Wrexham	Ringing records.; Survey: Observer data; Activity: S. Survey: Observer data; BirdTrack	D1509/002/01 , D0062/008/01 , D1297/025/01 , D1297/026/01 , D1297/039/01	BAP, BDir2.2, LBAP-A, LBAP-C, LBAP-D, LBAP-F, LBAP-G, LBAP-S, RL-VU, S7, UKBR, WBA	NA, PC, UA
2093m (1km)	<i>Bufo bufo</i> (Common Toad / Llyffant Dafadennog)	SJ3154	06/09/2008	Sarah Totty	1		Alyn Waters Country Park		D1117/001/01	BAP, Bern3, LBAP-A, LBAP-C, LBAP-D, LBAP-F, LBAP-G, LBAP-T, S7, WCA5	KC
2093m (1km)	<i>Charadrius dubius</i> (Little Ringed Plover / Cwtiad Torchog Bach)	SJ3154	2 records, between 23/04/2014 and 29/03/2017	Trevor B Taylor	1; 2		Gwersyllt, Alyn Waters CP, W	BirdTrack	D1297/025/01	Bern2, Bonn2, LBAP-C, WCA1.1	PC
2093m (1km)	<i>Chroicocephalus ridibundus</i> (Black-headed Gull / Gwylan Benddu)	SJ3154	2 records, between 11/01/2015 and 24/01/2019	Trevor B Taylor; Dr Anne Brenchley			Gwersyllt, Alyn Waters CP, W	Bird Track	D1297/025/01 , D1297/026/01	BDir2.2, LBAP-G, RL-VU, S7, UKBA, WBR	PC
2093m (1km)	<i>Falco tinnunculus</i> (Kestrel / Cudyll Coch)	SJ3154 (Selected from Interactive Map)	4 records, between 25/04/2015 and 05/04/2020	Susan Loose; Anne Brenchley; Mrs Norma Williams; Mr Greg Thurnham	1 Male		A541 Near the entrance to Alyn Waters CP	BirdTrack	D1117/001/01 , D1297/025/01 , D1297/026/01 , D1297/039/01	Bern2, Bonn2, CITES-A, LBAP-A, LBAP-C, LBAP-D, LBAP-F, LBAP-G, RL-VU, S7, UKBA, WBR	PC, UA
2093m (1km)	<i>Larus argentatus</i> (Herring Gull / Gwylan y Penwaig)	SJ3154	2 records, between 04/01/2018 and 27/06/2019	Justin B Williams; Mrs Norma Williams			Gwersyllt, Alyn Waters CP, W		D1297/025/01 , D1297/026/01	BAP, BDir2.2, LBAP-C, LBAP-G, RL-DD, RL-EN, S7, UKBR, WBR	PC

Distance	Species Name	Grid Reference	Date	Recorder(s)	Abundance	Record/Sample Type	Site Name	Notes	Dataset ID	Lists	V
2093m (1km)	<i>Linaria cannabina</i> (Linnet / Llinos)	SJ3154	4 records, between 13/06/2009 and 27/06/2019	Jason Newton; Mrs Norma Williams	1+ Juvenile; 1+ Female; 1+ Male	Reported to recorder	Gwersyllt, Alyn Waters CP, W	Activity: FL. Survey; Observer data; Activity: H. Survey; Observer data	D0062/008/01 , D1297/026/01	BAP, Bern2, LBAP-A, LBAP-C, LBAP-D, LBAP-F, LBAP-G, RL-EN, RL-NT, S7, UKBR, WBR	NA, PC
2093m (1km)	<i>Passer domesticus</i> (House Sparrow / Aderyn y To)	SJ3154	3 records, between 26/01/2008 and 11/01/2015	Anon; Trevor B Taylor			Wrexham Denbighshire	Occurrence ID: NBN-GA000567-BGBW2008-22135447-139414742; Occurrence ID: NBN-GA000656-BGBW2009-16443598-106608945; Bird Track	D1852/001/01 , D1852/002/01 , D1297/025/01	BAP, LBAP-C, LBAP-F, LBAP-G, S7, UKBR, WBA	PC
2093m (1km)	<i>Podiceps auritus</i> (Slavonian Grebe / Gwyach Gorniog)	SJ3154	18/02/2014	Trevor B Taylor	1		Gwersyllt, Alyn Waters CP, W	BirdTrack	D1297/025/01	BDir1, Bern2, Bonn2, RL-CR, RL-NT, UKBR, WBA, WCA1.1	PC
2093m (1km)	<i>Prunella modularis</i> (Dunnock / Llwyd y Gwrych)	SJ3154	8 records, between 24/01/2009 and 27/01/2020	Anon; Jason Newton; Trevor B Taylor; Anne Brenchley; Mrs Norma Williams; Dr Anne Brenchley	2	Reported to recorder		Occurrence ID: NBN-GA000656-BGBW2009-16443598-106179523; Activity: S. Survey; Observer data; Bird Track	D1852/002/01 , D0062/008/01 , D1297/025/01 , D1297/026/01 , D1297/039/01	BAP, Bern2, LBAP-C, S7, UKBA	PC, NA, UA
2093m (1km)	<i>Pyrhula pyrhula</i> (Bullfinch / Coch y Berllan)	SJ3154	4 records, between 03/01/2018 and 27/06/2019	Anne Brenchley; Mrs Norma Williams; Dr Anne Brenchley	1		Gwersyllt, Alyn Waters CP, W	Breeding status: P	D1297/025/01 , D1297/026/01	BAP, LBAP-C, LBAP-D, LBAP-F, LBAP-G, S7, UKBA, WBR	PC
2093m (1km)	<i>Sturnus vulgaris</i> (Starling / Drudwen)	SJ3154	3 records, between 26/01/2008 and 11/01/2015	Anon; Trevor B Taylor			Wrexham, Denbighshire	Occurrence ID: NBN-GA000567-BGBW2008-22135766-139492482; Occurrence ID: NBN-GA000656-BGBW2009-16443598-106878458; Bird Track	D1852/001/01 , D1852/002/01 , D1297/025/01	BAP, BDir2.2, LBAP-C, LBAP-F, LBAP-G, RL-VU, S7, UKBR, WBR	PC

Distance	Species Name	Grid Reference	Date	Recorder(s)	Abundance	Record/Sample Type	Site Name	Notes	Dataset ID	Lists	V
2093m (1km)	<i>Troglodytes troglodytes</i> (Wren / Dryw)	SJ3154	9 records, between 13/06/2009 and 27/01/2020	Jason Newton; Trevor B Taylor; Anne Brenchley; Mrs Norma Williams; Dr Anne Brenchley	2; 1	Reported to recorder	Gwersyllt, Alyn Waters CP, W	Activity: S. Survey; Observer data; Bird Track; BirdTrack	D0062/008/01 , D1297/025/01 , D1297/026/01 , D1297/039/01	BAP, BDir1, Bern2, RL-EN, RL-VU	NA, PC, UA
2093m (1km)	<i>Turdus iliacus</i> (Redwing / Coch Dan Adain)	SJ3154	04/01/2018	Justin B Williams	30		Gwersyllt, Alyn Waters CP, W		D1297/025/01	BDir2.2, LBAP-C, RL-CR, UKBR, WBA, WCA1.1	PC
2093m (1km)	<i>Turdus philomelos</i> (Song Thrush / Bronfraith)	SJ3154	4 records, between 13/06/2009 and 27/01/2020	Jason Newton; Trevor B Taylor; Mrs Norma Williams; Dr Anne Brenchley	1	Reported to recorder	Gwersyllt, Alyn Waters CP, W	Activity: S. Survey; Observer data; BirdTrack	D0062/008/01 , D1297/025/01 , D1297/026/01 , D1297/039/01	BAP, BDir2.2, LBAP-A, LBAP-C, LBAP-D, LBAP-F, LBAP-G, LBAP-S, LBAP-W, RL-NT, S7, UKBR, WBA	NA, PC, UA
2093m (1km)	<i>Vanellus vanellus</i> (Lapwing / Cornchwiglen)	SJ3154	4 records, between 14/03/2014 and 29/03/2017	Trevor B Taylor; Anthony Britner	4; 1		Gwersyllt, Alyn Waters CP, W	BirdTrack	D1297/025/01	BAP, BDir2.2, Bonn2, LBAP-A, LBAP-C, LBAP-D, LBAP-F, LBAP-G, LBAP-S, RL-EN, RL-VU, S7, UKBR, WBR	PC
2179m (1km)	<i>Falco tinnunculus</i> (Kestrel / Cudyll Coch)	SJ3150	18/08/2016	Neil Hughes	1		Wrexham, Gatewen, S	BirdTrack	D1297/025/01	Bern2, Bonn2, CITES-A, LBAP-A, LBAP-C, LBAP-D, LBAP-F, LBAP-G, RL-VU, S7, UKBA, WBR	PC
2179m (1km)	<i>Larus argentatus</i> (Herring Gull / Gwylan y Penwaig)	SJ3150	04/07/2009	Jason Newton	1	Reported to recorder	Wrexham, Gatewen, S	Survey; Observer data	D0062/008/01	BAP, BDir2.2, LBAP-C, LBAP-G, RL-DD, RL-EN, S7, UKBR, WBR	NA
2179m (1km)	<i>Meles meles</i> (Badger / Mochyn Daear)	SJ3150	22/05/2007 to 01/07/2007	Betty Lee					D1923/001/01	Bern3, LBAP-C, LBAP-D, LBAP-F, LBAP-W, PBA	NA
2179m (1km)	<i>Passer domesticus</i> (House Sparrow / Aderyn y To)	SJ3150	23/05/2009	Jason Newton	3	Reported to recorder	Wrexham, Gatewen, S	Activity: H. Survey; Observer data	D0062/008/01	BAP, LBAP-C, LBAP-F, LBAP-G, S7, UKBR, WBA	NA

Distance	Species Name	Grid Reference	Date	Recorder(s)	Abundance	Record/Sample Type	Site Name	Notes	Dataset ID	Lists	V
2179m (1km)	<i>Prunella modularis</i> (Dunnock / Llwyd y Gwrych)	SJ3150	23/05/2009	Jason Newton	1	Reported to recorder	Wrexham, Gatewen, S	Activity: S. Survey: Observer data	D0062/008/01	BAP, Bern2, LBAP-C, S7, UKBA	NA
2179m (1km)	<i>Troglodytes troglodytes</i> (Wren / Dryw)	SJ3150	23/05/2009	Jason Newton	1	Reported to recorder	Wrexham, Gatewen, S	Activity: S. Survey: Observer data	D0062/008/01	BAP, BDir1, Bern2, RL-EN, RL-VU	NA
2179m (1km)	<i>Tyto alba</i> (Barn Owl / Tylluan Wen)	SJ3150	2 records, between 20/11/2009 and 31/05/2015	Neil Hughes	1	Reported to recorder	Wrexham, Gatewen, S	Survey: Observer data; Bird Track	D0062/008/01 , D1297/025/01	Bern2, CITES-A, LBAP-A, LBAP-C, LBAP-D, LBAP-F, LBAP-G, LBAP-S, LBAP-T, LBAP-W, WBA, WCA1.1	NA, PC
2179m (1km)	<i>Vanellus vanellus</i> (Lapwing / Cornchwiglen)	SJ3150	23/05/2009	Jason Newton	1	Reported to recorder	Wrexham, Gatewen, S	Activity: T. Survey: Observer data	D0062/008/01	BAP, BDir2.2, Bonn2, LBAP-A, LBAP-C, LBAP-D, LBAP-F, LBAP-G, LBAP-S, RL-EN, RL-VU, S7, UKBR, WBR	NA
2250m (1km)	<i>Acanthis cabaret</i> (Lesser Redpoll)	SJ3452	9 records, between 04/03/2004 and 27/03/2014	Jason Newton; Kevin J Smith; Hugh Linn; Norman Hallas	1; 2; 3; 1 Female; 10	Reported to recorder	Wrexham, Acton Park	Survey: Observer data; OVER. Survey: Observer data; On feeders. Survey: Observer data; Birdtrack; BirdTrack	D0062/008/01 , D1297/025/01	BAP, LBAP-C, LBAP-D, S7, UKBR, WBR	NA, PC
2250m (1km)	<i>Alauda arvensis</i> (Skylark / Ehedydd)	SJ3452	19/10/2012	Kevin J Smith	1	Reported to recorder	Wrexham, Acton Park	Migrant over. Survey: Observer data	D0062/008/01	BAP, BDir2.2, LBAP-A, LBAP-C, LBAP-D, LBAP-F, LBAP-G, LBAP-S, RL-VU, S7, UKBR, WBA	NA
2250m (1km)	<i>Alcedo atthis</i> (Kingfisher / Glas y Dorlan)	SJ3452	7 records, between 30/09/2007 and 11/09/2009	Jason Newton; Kevin J Smith	1	Reported to recorder	Wrexham, Acton Park	Briefly calling bird in tree tops. Survey: Observer data; Survey: Observer data	D0062/008/01	BDir1, Bern2, LBAP-C, LBAP-D, LBAP-F, LBAP-G, LBAP-T, UKBA, WBA, WCA1.1	NA
2250m (1km)	<i>Aythya marila</i> (Scaup / Hwyaden Benddu)	SJ3452	08/02/2010 to 11/02/2010	Jason Newton	1 Male	Reported to recorder	Wrexham, Acton Park	On lake. Survey: Observer data	D0062/008/01	BAP, BDir2.2, Bonn2, LBAP-C, LBAP-G, RL-EN, UKBR, WBA, WCA1.1	NA

Distance	Species Name	Grid Reference	Date	Recorder(s)	Abundance	Record/Sample Type	Site Name	Notes	Dataset ID	Lists	V
2250m (1km)	<i>Cerastium fontanum</i> (Common Mouse-ear / Clust-y-Llygoden Gulddail)	SJ3452	26/05/2014	Shanklin, J.			Borras		D1169/004/02	BAP, RDB-NR, RL-VU	NA
2250m (1km)	<i>Chroicocephalus ridibundus</i> (Black-headed Gull / Gwylan Benddu)	SJ3452	26 records, between 15/01/2004 and 24/01/2017	Anon; Kevin J Smith; Norman Hallas; Jason Newton; Neil Hughes; Chris Pritchard; Patricia Ann Roberts; Steven Davies	1; 10; 20; 42; 90; 98; 102; 120; 300+; 29; 2; 11; 40	Reported to recorder		Occurrence ID: NBN-GA000656-BGBW2009-16445943-105771378; Over. Survey: Observer data; over. Survey: Observer data; Survey: Observer data; Winter Roving Record. Survey: Observer data; Max. count given only. Common at this site in both winter periods. Survey: Observer data; Birdtrack; Birdtrack;; B...	D1852/002/01 , D0062/008/01 , D1297/025/01	BDir2.2, LBAP-G, RL-VU, S7, UKBA, WBR	PC, NA
2250m (1km)	<i>Circus cyaneus</i> (Hen Harrier / Boda Tinwyn)	SJ3452	08/10/2008	Jason Newton	1 Female	Reported to recorder	Wrexham, Acton Park	Squabbling with buzzard high up. Survey: Observer data	D0062/008/01	BDir1, Bonn2, CITES-A, LBAP-C, LBAP-D, LBAP-F, LBAP-G, LBAP-S, RL-VU, S7, UKBR, WBR, WCA1.1	NA
2250m (1km)	<i>Dryobates minor</i> (Lesser Spotted Woodpecker / Cnocell Fraith Leiaf)	SJ3452	2 records, between 02/04/2011 and 09/04/2011	Kevin J Smith	1	Reported to recorder	Wrexham, Acton Park	Survey: Observer data	D0062/008/01	BAP, Bern2, LBAP-C, LBAP-D, LBAP-F, LBAP-G, RL-EN, S7, UKBR, WBR	NA
2250m (1km)	<i>Emberiza citrinella</i> (Yellowhammer / Bras Melyn)	SJ3452	07/01/2010	Jason Newton	1	Reported to recorder	Wrexham, Acton Park	Survey: Observer data	D0062/008/01	BAP, Bern2, LBAP-A, LBAP-C, LBAP-D, LBAP-F, LBAP-G, LBAP-S, S7, UKBR, WBR	NA

Distance	Species Name	Grid Reference	Date	Recorder(s)	Abundance	Record/Sample Type	Site Name	Notes	Dataset ID	Lists	V
2250m (1km)	<i>Falco peregrinus</i> (Peregrine / Hebog Tramor)	SJ3452	5 records, between 25/06/2005 and 01/03/2010	Kevin J Smith; Jason Newton; Norman Hallas	1; 2	Reported to recorder	Wrexham, Acton Park	over. Survey: Observer data; Over. Survey: Observer data; Survey: Observer data; Birdtrack:	D0062/008/01 , D1297/025/01	BDir1, Bem2, Bonn2, CITES- A, GBNSIP, LBAP-A, LBAP- C, LBAP-G, WCA1.1	NA, PC
2250m (1km)	<i>Falco subbuteo</i> (Hobby / Hebog yr Ehedydd)	SJ3452	05/05/2008	Kevin J Smith	1	Reported to recorder	Wrexham, Acton Park	Hunting between houses!! Survey: Observer data	D0062/008/01	Bem2, Bonn2, CITES-A, LBAP- C, LBAP-G, WBA, WCA1.1	NA
2250m (1km)	<i>Ficedula hypoleuca</i> (Pied Flycatcher / Gwybedog Brith)	SJ3452	30/04/2008	Jason Newton	1 Male	Reported to recorder	Wrexham, Acton Park	A passage bird. Survey: Observer data	D0062/008/01	Bonn2, LBAP-C, LBAP-G, LBAP- S, RL-VU, S7, UKBR, WBR	NA
2250m (1km)	<i>Fringilla montifringilla</i> (Brambling / Pinc y Mynydd)	SJ3452	2 records, between 10/10/2007 and 08/02/2009	Kevin J Smith; Jason Newton	1 Male; 2+	Reported to recorder	Wrexham, Acton Park	On feeders. Survey: Observer data; Survey: Observer data	D0062/008/01	LBAP-C, WCA1.1	NA
2250m (1km)	<i>Hyacinthoides non-scripta</i> (Bluebell)	SJ3452	26/05/2014	Shanklin, J.			Borras		D1169/004/02	LBAP-A, LBAP- C, LBAP-F, LBAP-S, LBAP- T, WCA8	NA
2250m (1km)	<i>Larus argentatus</i> (Herring Gull / Gwylan y Penwaig)	SJ3452	389 records, between 23/06/2006 and 28/07/2015	Jason Newton; Kevin J Smith; Patricia Ann Roberts	1; 2; 10; 3; 4; 5; 8; 15; 25+; 14; 6; 7; 12; 20; 18; 30+; 40+; 9; 25; 30; 11; 20+; 22; 40	Reported to recorder	Wrexham, Acton Park	Survey: Observer data; On garden lawn. Survey: Observer data; over. Survey: Observer data; Birdtrack; Birdtrack;; BirdTrack; Bird Track	D0062/008/01 , D1297/025/01	BAP, BDir2.2, LBAP-C, LBAP- G, RL-DD, RL- EN, S7, UKBR, WBR	NA, PC
2250m (1km)	<i>Locustella naevia</i> (Grasshopper Warbler / Troellwr Bach)	SJ3452	10/04/2009	Jason Newton	1	Reported to recorder	Wrexham, Acton Park	One singing migrant. Survey: Observer data	D0062/008/01	BAP, LBAP-C, LBAP-D, LBAP- F, LBAP-G, S7, UKBR, WBR	NA

Distance	Species Name	Grid Reference	Date	Recorder(s)	Abundance	Record/Sample Type	Site Name	Notes	Dataset ID	Lists	V
2250m (1km)	<i>Meles meles</i> (Badger / Mochyn Daear)	SJ3452	22/09/2004 to 20/10/2004	Victoria Allen					D1923/001/01	Bern3, LBAP-C, LBAP-D, LBAP- F, LBAP-W, PBA	NA
2250m (1km)	<i>Muscicapa striata</i> (Spotted Flycatcher / Gwybedog Mannog)	SJ3452	30/04/2008	Jason Newton	1	Reported to recorder	Wrexham, Acton Park	A passage bird. Survey: Observer data	D0062/008/01	BAP, Bern2, Bonn2, LBAP-C, LBAP-D, LBAP- F, LBAP-G, S7, UKBR, WBR	NA
2250m (1km)	<i>Numenius arquata</i> (Curlew / Gylfinir)	SJ3452	25/07/2010	Kevin J Smith	2	Reported to recorder	Wrexham, Acton Park	Over. Survey: Observer data	D0062/008/01	BAP, BDir2.2, Bonn2, LBAP-A, LBAP-C, LBAP- D, LBAP-F, LBAP-G, LBAP- S, RL-EN, S7, UKBR, WBR	NA
2250m (1km)	<i>Passer domesticus</i> (House Sparrow / Aderyn y To)	SJ3452	430 records, between 01/02/2005 and 28/07/2015	Anon; Kevin J Smith; Jason Newton; Patricia Ann Roberts; Norman Hallas; Steven Davies	1; 2; 10; 15; 25; 5+; 5; 12; 3; 14; 8; 9; 6; 7; 4; 11; 18; 16	Reported to recorder	Wrexham Denbighshire	Occurrence ID: NBN- GA000567- BGBW2008- 22135566- 139446645; Occurrence ID: NBN- GA000656- BGBW2009- 16446080- 106608893; feeders. Survey: Observer data; Survey: Observer data; On feeders. Survey: Observer data; Activity: FL. Survey: Observer data; Activity: H. Survey: Observer data; Birdtrack; Birdtrack;	D1852/001/01 , D1852/002/01 , D0062/008/01 , D1297/025/01	BAP, LBAP-C, LBAP-F, LBAP- G, S7, UKBR, WBA	PC, NA
2250m (1km)	<i>Phylloscopus sibilatrix</i> (Wood Warbler / Telor y Coed)	SJ3452	23/04/2006	Jason Newton	1	Reported to recorder	Wrexham, Acton Park	Survey: Observer data	D0062/008/01	BAP, LBAP-C, LBAP-G, LBAP- S, RL-VU, S7, UKBR, WBR	NA

Distance	Species Name	Grid Reference	Date	Recorder(s)	Abundance	Record/Sample Type	Site Name	Notes	Dataset ID	Lists	V
2250m (1km)	<i>Poecile palustris</i> (Marsh Tit / Titw'r Wern)	SJ3452	11/02/2010	Jason Newton		Reported to recorder	Wrexham, Acton Park	Survey: Observer data	D0062/008/01	BAP, Bern2, LBAP-C, LBAP-D, LBAP-F, LBAP-G, RL-VU, S7, UKBR, WBR	NA
2250m (1km)	<i>Prunella modularis</i> (Dunnock / Llwyd y Gwrych)	SJ3452	89 records, between 02/01/2007 and 04/01/2014	Anon; Kevin J Smith; Jason Newton; Patricia Ann Roberts; Steven Davies	1; 2; 3; 4	Reported to recorder		Occurrence ID: NBN-GA000656-BGBW2009-16446010-106179504; Survey: Observer data; Activity: FL. Survey: Observer data; Activity: H. Survey: Observer data; Activity: S. Survey: Observer data; Birdtrack; Birdtrack;; BirdTrack	D1852/002/01 , D0062/008/01 , D1297/025/01	BAP, Bern2, LBAP-C, S7, UKBA	PC, NA
2250m (1km)	<i>Pyrrhula pyrrhula</i> (Bullfinch / Coch y Berllan)	SJ3452	23 records, between 20/11/2008 and 29/03/2014	Jason Newton; Kevin J Smith	1; 1 Female; 1 Male; 2; 3; 4	Reported to recorder	Wrexham, Acton Park	Survey: Observer data; on feeders. Survey: Observer data; on feeders. Activity: P. Survey: Observer data; Pair. Activity: P. Survey: Observer data; Activity: P. Survey: Observer data; BirdTrack	D0062/008/01 , D1297/025/01	BAP, LBAP-C, LBAP-D, LBAP-F, LBAP-G, S7, UKBA, WBR	NA, PC
2250m (1km)	<i>Regulus ignicapilla</i> (Firecrest / Dryw Penfflamgoch)	SJ3452	12/11/2008	Jason Newton	1 Male	Reported to recorder	Wrexham, Acton Park	Survey: Observer data	D0062/008/01	Bern2, LBAP-C, LBAP-G, WBA, WCA1.1	NA

Distance	Species Name	Grid Reference	Date	Recorder(s)	Abundance	Record/Sample Type	Site Name	Notes	Dataset ID	Lists	V
2250m (1km)	<i>Sturnus vulgaris</i> (Starling / Drudwen)	SJ3452	290 records, between 02/01/2007 and 14/07/2015	Anon; Kevin J Smith; Jason Newton; Patricia Ann Roberts; Norman Hallas	1; 17; 30; 1 Adult; 3 Juvenile; 3; 8; 20+; 10; 6; 2; 4; 7; 12; 5; 9; 15; 18; 20; 25+; 30+; 11; 19; 25; 14; 21; 13; 16	Reported to recorder	Wrexham, Denbighshire	Occurrence ID: NBN- GA000567- BGBW2008- 22135819- 139265690; Occurrence ID: NBN- GA000656- BGBW2009- 16446079- 106878560; Survey: Observer data; Winter Roving Record. Survey: Observer data; Activity: FL. Survey: Observer data; Activity: H. Survey: Observer data; Activity: S. Survey: Observer data; Birdtr...	D1852/001/01 , D1852/002/01 , D0062/008/01 , D1297/025/01	BAP, BDir2.2, LBAP-C, LBAP- F, LBAP-G, RL- VU, S7, UKBR, WBR	PC, NA
2250m (1km)	<i>Troglodytes</i> <i>troglodytes</i> (Wren / Dryw)	SJ3452	38 records, between 10/04/2007 and 14/07/2015	Anon; Kevin J Smith; Jason Newton; Patricia Ann Roberts; Norman Hallas	1; 2; 4; 5	Reported to recorder		Occurrence ID: NBN- GA000656- BGBW2009- 16445705- 106817427; Survey: Observer data; Winter Roving Record. Survey: Observer data; Activity: S. Survey: Observer data; Birdtrack; Birdtrack;; BirdTrack; Bird Track	D1852/002/01 , D0062/008/01 , D1297/025/01	BAP, BDir1, Bern2, RL-EN, RL-VU	PC, NA

Distance	Species Name	Grid Reference	Date	Recorder(s)	Abundance	Record/Sample Type	Site Name	Notes	Dataset ID	Lists	V
2250m (1km)	<i>Turdus iliacus</i> (Redwing / Coch Dan Adain)	SJ3452	16 records, between 07/10/2005 and 19/10/2012	Kevin J Smith; Jason Newton; Norman Hallas; Patricia Ann Roberts	1; 2; 3; 5; 20; 30	Reported to recorder	Wrexham, Acton Park	Survey: Observer data; Calling at night. Survey: Observer data; First Autumn birds over. Survey: Observer data; Over. Survey: Observer data; 3 over the house, 1st of autumn. Survey: Observer data; Many more heard, passage. Survey: Observer data; Winter Roving Record. Survey: Observer data; first ...	D0062/008/01 , D1297/025/01	BDir2.2, LBAP- C, RL-CR, UKBR, WBA, WCA1.1	NA, PC
2250m (1km)	<i>Turdus philomelos</i> (Song Thrush / Bronfraith)	SJ3452	26 records, between 09/01/2007 and 07/05/2012	Anon; Kevin J Smith; Jason Newton; Patricia Ann Roberts; Norman Hallas	1; 3; 1 Male; 2	Reported to recorder		Occurrence ID: NBN- GA000656- BGBW2009- 16445946- 106817322; bird table. Survey: Observer data; Survey: Observer data; Winter Roving Record. Survey: Observer data; singing. Survey: Observer data; Singing. Activity: S. Survey: Observer data; Activity: S. Survey: Observer data; Birdtrack; Birdtrack;; B...	D1852/002/01 , D0062/008/01 , D1297/025/01	BAP, BDir2.2, LBAP-A, LBAP- C, LBAP-D, LBAP-F, LBAP- G, LBAP-S, LBAP-W, RL- NT, S7, UKBR, WBA	PC, NA
2250m (1km)	<i>Turdus pilaris</i> (Fieldfare / Socan Eira)	SJ3452	8 records, between 12/03/2006 and 19/01/2010	Jason Newton; Kevin J Smith; Patricia Ann Roberts	1; 40; 2	Reported to recorder	Wrexham, Acton Park	Winter Roving Record. Survey: Observer data; Survey: Observer data; Birdtrack; Birdtrack:	D0062/008/01 , D1297/025/01	BDir2.2, LBAP- C, RL-PX, UKBR, WBA, WCA1.1	NA, PC
2320m (1km)	<i>Alauda arvensis</i> (Skylark / Ehedydd)	SJ3354	3 records, between 20/06/2009 and 06/06/2020	Jason Newton; Emma Broad; Mr Steven Davies	1	Reported to recorder	Wrexham, Bryn Alyn	Activity: S. Survey: Observer data; BirdTrack	D0062/008/01 , D1297/025/01 , D1297/039/01	BAP, BDir2.2, LBAP-A, LBAP- C, LBAP-D, LBAP-F, LBAP- G, LBAP-S, RL- VU, S7, UKBR, WBA	NA, PC, UA

Distance	Species Name	Grid Reference	Date	Recorder(s)	Abundance	Record/Sample Type	Site Name	Notes	Dataset ID	Lists	V
2320m (1km)	<i>Alcedo atthis</i> (Kingfisher / Glas y Dorlan)	SJ3354	3 records, between 10/07/2007 and 01/06/2011	Neil Hughes	1	Reported to recorder	Wrexham, Bryn Alyn	Along River Alyn. Survey: Observer data; Survey: Observer data; Roving. Activity: H. Survey: Observer data	D0062/008/01	BDir1, Bern2, LBAP-C, LBAP- D, LBAP-F, LBAP-G, LBAP- T, UKBA, WBA, WCA1.1	NA
2320m (1km)	<i>Falco tinnunculus</i> (Kestrel / Cudyll Coch)	SJ3354	25/02/2008	Ian M Spence	1	Reported to recorder	Wrexham, Bryn Alyn	Survey: Observer data	D0062/008/01	Bern2, Bonn2, CITES-A, LBAP- A, LBAP-C, LBAP-D, LBAP- F, LBAP-G, RL- VU, S7, UKBA, WBR	NA
2320m (1km)	<i>Larus argentatus</i> (Herring Gull / Gwylan y Penwaig)	SJ3354	16/05/2009	Jason Newton	2	Reported to recorder	Wrexham, Bryn Alyn	Survey: Observer data	D0062/008/01	BAP, BDir2.2, LBAP-C, LBAP- G, RL-DD, RL- EN, S7, UKBR, WBR	NA
2320m (1km)	<i>Prunella modularis</i> (Dunnock / Llwyd y Gwrych)	SJ3354	4 records, between 21/01/2009 and 21/03/2015	Jason Newton; Neil Hughes; Steven Davies	1; 2	Reported to recorder	Wrexham, Bryn Alyn	Survey: Observer data; Activity: S. Survey: Observer data; Bird Track	D0062/008/01 , D1297/025/01	BAP, Bern2, LBAP-C, S7, UKBA	NA, PC
2320m (1km)	<i>Pyrrhula pyrrhula</i> (Bullfinch / Coch y Berllan)	SJ3354	3 records, between 20/06/2009 and 01/06/2011	Neil Hughes; Jason Newton	1 Female; 2; 1 Male	Reported to recorder	Wrexham, Bryn Alyn	Survey: Observer data; Activity: H. Survey: Observer data; Activity: P. Survey: Observer data	D0062/008/01	BAP, LBAP-C, LBAP-D, LBAP- F, LBAP-G, S7, UKBA, WBR	NA
2320m (1km)	<i>Sturnus vulgaris</i> (Starling / Drudwen)	SJ3354	16/05/2009	Jason Newton	10	Reported to recorder	Wrexham, Bryn Alyn	Activity: H. Survey: Observer data	D0062/008/01	BAP, BDir2.2, LBAP-C, LBAP- F, LBAP-G, RL- VU, S7, UKBR, WBR	NA
2320m (1km)	<i>Troglodytes troglodytes</i> (Wren / Dryw)	SJ3354	5 records, between 21/01/2009 and 06/06/2020	Jason Newton; Steven Davies; Mr Steven Davies	1; 2; 3	Reported to recorder	Wrexham, Bryn Alyn	Survey: Observer data; Activity: S. Survey: Observer data; BirdTrack; Bird Track	D0062/008/01 , D1297/025/01 , D1297/039/01	BAP, BDir1, Bern2, RL-EN, RL-VU	NA, PC, UA
2320m (1km)	<i>Turdus iliacus</i> (Redwing / Coch Dan Adain)	SJ3354	12/03/2012	Steven Davies	10		Wrexham, Bryn Alyn	BirdTrack	D1297/025/01	BDir2.2, LBAP- C, RL-CR, UKBR, WBA, WCA1.1	PC

Distance	Species Name	Grid Reference	Date	Recorder(s)	Abundance	Record/Sample Type	Site Name	Notes	Dataset ID	Lists	V
2320m (1km)	<i>Turdus philomelos</i> (Song Thrush / Bronfraith)	SJ3354	2 records, between 16/05/2009 and 01/06/2011	Jason Newton; Neil Hughes	1	Reported to recorder	Wrexham, Bryn Alyn	Activity: S. Survey: Observer data	D0062/008/01	BAP, BDir2.2, LBAP-A, LBAP-C, LBAP-D, LBAP-F, LBAP-G, LBAP-S, LBAP-W, RL-NT, S7, UKBR, WBA	NA
2320m (1km)	<i>Vanellus vanellus</i> (Lapwing / Cornchwiglen)	SJ3354	07/05/2016	Emma Broad	2		Wrexham, Bryn Alyn	BirdTrack	D1297/025/01	BAP, BDir2.2, Bonn2, LBAP-A, LBAP-C, LBAP-D, LBAP-F, LBAP-G, LBAP-S, RL-EN, RL-VU, S7, UKBR, WBR	PC
2398m (1km)	<i>Acanthis cabaret</i> (Lesser Redpoll)	SJ3350	6 records, between 21/01/2004 and 17/02/2009	Norman Hallas; Jason Newton	1; 2; 6; 12	Reported to recorder	Wrexham, centre	Survey: Observer data	D0062/008/01	BAP, LBAP-C, LBAP-D, S7, UKBR, WBR	NA
2398m (1km)	<i>Chroicocephalus ridibundus</i> (Black-headed Gull / Gwylan Benddu)	SJ3350	3 records, between 05/01/2009 and 04/11/2009	Jason Newton; Peter Lawton	1; 3; 4	Reported to recorder	Wrexham, centre	Survey: Observer data; Winter Roving Record. Survey: Observer data; Birdtrack	D0062/008/01 , D1297/025/01	BDir2.2, LBAP-G, RL-VU, S7, UKBA, WBR	NA, PC
2398m (1km)	<i>Falco peregrinus</i> (Peregrine / Hebog Tramor)	SJ3350	24 records, between 06/07/2004 and 14/03/2019	Neil Hughes; Kevin J Smith; Norman Hallas; Anthony Britner; Peter Lawton; Trevor B Taylor; Mr T Taylor	1; 2	Reported to recorder	Denbighshire, Wrexham, centre	around St. Giles Church. Survey: Observer data; Flew over Water World. Survey: Observer data; St giles church. Survey: Observer data; Survey: Observer data; Police Station. Survey: Observer data; After starting flock. Survey: Observer data; over. Survey: Observer data; Pair. Survey: Observer data...	D0062/008/01 , D1297/025/01 , D1297/026/01	BDir1, Bern2, Bonn2, CITES-A, GBNNSIP, LBAP-A, LBAP-C, LBAP-G, WCA1.1	NA, PC
2398m (1km)	<i>Falco subbuteo</i> (Hobby / Hebog yr Ehedydd)	SJ3350 (Approximate)	2 records, between 06/10/2002 and 04/09/2004	G. Jones; Norman Hallas	1	Reported to recorder	Denbighshire (VC): Wrexham	Seen outside the town; Survey: Observer data	D0061/007/01 , D0062/008/01	Bern2, Bonn2, CITES-A, LBAP-C, LBAP-G, WBA, WCA1.1	PC, NA

Distance	Species Name	Grid Reference	Date	Recorder(s)	Abundance	Record/Sample Type	Site Name	Notes	Dataset ID	Lists	V
2398m (1km)	<i>Falco tinnunculus</i> (Kestrel / Cudyll Coch)	SJ3350	06/06/2004	Norman Hallas	1	Reported to recorder	Wrexham, centre	Survey: Observer data	D0062/008/01	Bern2, Bonn2, CITES-A, LBAP-A, LBAP-C, LBAP-D, LBAP-F, LBAP-G, RL-VU, S7, UKBA, WBR	NA
2398m (1km)	<i>Larus argentatus</i> (Herring Gull / Gwylan y Penwaig)	SJ3350	10 records, between 08/07/2006 and 16/06/2017	Kevin J Smith; Jason Newton; Neil Hughes; Peter Lawton; Steven Davies	1; 2; 4; 8+; 7	Reported to recorder	Wrexham, centre	Survey: Observer data; Winter Roving Record. Survey: Observer data; a few in area all year. Survey: Observer data; Activity: H. Survey: Observer data; Birdtrack; BirdTrack	D0062/008/01 , D1297/025/01	BAP, BDir2.2, LBAP-C, LBAP-G, RL-DD, RL-EN, S7, UKBR, WBR	NA, PC
2398m (1km)	<i>Muscicapa striata</i> (Spotted Flycatcher / Gwybedog Mannog)	SJ3350	2 records, between 16/06/2004 and 23/06/2004	Norman Hallas	1	Reported to recorder	Wrexham, centre	Survey: Observer data	D0062/008/01	BAP, Bern2, Bonn2, LBAP-C, LBAP-D, LBAP-F, LBAP-G, S7, UKBR, WBR	NA
2398m (1km)	<i>Passer domesticus</i> (House Sparrow / Aderyn y To)	SJ3350	9 records, between 08/07/2004 and 16/06/2017	Anon; Norman Hallas; Kevin J Smith; Jason Newton; Peter Lawton; Steven Davies	1; 5; 40; 1 Male; 4	Reported to recorder	Wrexham Denbighshire	Occurrence ID: NBN-GA000567-BGBW2008-22135525-139658594; Occurrence ID: NBN-GA000656-BGBW2009-16445533-106609155; Nearly complete albino. Survey: Observer data; Survey: Observer data; Winter Roving Record. Survey: Observer data; Activity: FF. Survey: Observer data; Birdtrack; BirdTrack	D1852/001/01 , D1852/002/01 , D0062/008/01 , D1297/025/01	BAP, LBAP-C, LBAP-F, LBAP-G, S7, UKBR, WBA	PC, NA

Distance	Species Name	Grid Reference	Date	Recorder(s)	Abundance	Record/Sample Type	Site Name	Notes	Dataset ID	Lists	V
2398m (1km)	<i>Prunella modularis</i> (Dunnoch / Llwyd y Gwrych)	SJ3350	11 records, between 17/03/2004 and 16/06/2017	Norman Hallas; Jim Hulse; Jason Newton; Anthony Britner; Neil Hughes; Steven Davies	1; 2; 3; 1 Juvenile; 2 Adult	Reported to recorder	Wrexham, centre	Nesting. Survey: Observer data; Poss. A pair stayed together. Survey: Observer data; Survey: Observer data; Activity: S. Survey: Observer data; Birdtrack; BirdTrack; BirdTrack. Activity: P	D0062/008/01 , D1297/025/01	BAP, Bern2, LBAP-C, S7, UKBA	NA, PC
2398m (1km)	<i>Sturnus vulgaris</i> (Starling / Drudwen)	SJ3350	6 records, between 18/05/2004 and 16/06/2017	Anon; Neil Hughes; Norman Hallas; Steven Davies	1000+; 9 Adult; 9 Juvenile	Reported to recorder	Wrexham, Denbighshire	Occurrence ID: NBN-GA000567-BGBW2008-22135804-139467661; Occurrence ID: NBN-GA000656-BGBW2009-16444869-106878426; Flying around centre. Survey: Observer data; Survey: Observer data; BirdTrack	D1852/001/01 , D1852/002/01 , D0062/008/01 , D1297/025/01	BAP, BDir2.2, LBAP-C, LBAP-F, LBAP-G, RL-VU, S7, UKBR, WBR	PC, NA
2398m (1km)	<i>Troglodytes troglodytes</i> (Wren / Dryw)	SJ3350	4 records, between 14/06/2004 and 16/06/2017	Jason Newton; Norman Hallas; Steven Davies	1; 3+ Juvenile	Reported to recorder	Wrexham, centre	Survey: Observer data; Activity: H. Survey: Observer data; BirdTrack	D0062/008/01 , D1297/025/01	BAP, BDir1, Bern2, RL-EN, RL-VU	NA, PC
2398m (1km)	<i>Turdus iliacus</i> (Redwing / Coch Dan Adain)	SJ3350	6 records, between 10/10/2004 and 14/02/2019	Jason Newton; Kevin J Smith; Steven Davies; Norman Hallas; Mr T Taylor	1; 2; 15; 50	Reported to recorder	Wrexham, centre	Winter Roving Record. Survey: Observer data; Survey: Observer data	D0062/008/01 , D1297/026/01	BDir2.2, LBAP-C, RL-CR, UKBR, WBA, WCA1.1	NA, PC

Distance	Species Name	Grid Reference	Date	Recorder(s)	Abundance	Record/Sample Type	Site Name	Notes	Dataset ID	Lists	V
2398m (1km)	<i>Turdus philomelos</i> (Song Thrush / Bronfraith)	SJ3350	7 records, between 01/03/2004 and 27/06/2010	Anon; Jason Newton; Kevin J Smith; Norman Hallas	1; 2; 3	Reported to recorder		Occurrence ID: NBN-GA000656-BGBW2009-16444959-106817374; Winter Roving Record. Survey: Observer data; Survey: Observer data; Singing. Survey: Observer data; Activity: S. Survey: Observer data	D1852/002/01 , D0062/008/01	BAP, BDir2.2, LBAP-A, LBAP-C, LBAP-D, LBAP-F, LBAP-G, LBAP-S, LBAP-W, RL-NT, S7, UKBR, WBA	PC, NA
2398m (1km)	<i>Turdus pilaris</i> (Fieldfare / Socan Eira)	SJ3350	27/12/2004	Norman Hallas	2+	Reported to recorder	Wrexham, centre	Survey: Observer data	D0062/008/01	BDir2.2, LBAP-C, RL-PX, UKBR, WBA, WCA1.1	NA
2444m (1km)	<i>Acanthis cabaret</i> (Lesser Redpoll)	SJ3453	2 records, between 26/11/2009 and 06/12/2014	Jason Newton; Andrew Clarke	1	Reported to recorder	Wrexham, Gresford Flash	Winter Roving Record. Survey: Observer data; BirdTrack	D0062/008/01 , D1297/025/01	BAP, LBAP-C, LBAP-D, S7, UKBR, WBR	NA, PC
2444m (1km)	<i>Accipiter gentilis</i> (Goshawk / Gwalch Marthin)	SJ3453	18/12/2009	Jason Newton	1 Female	Reported to recorder	Wrexham, Gresford Flash	Winter Roving Record. Survey: Observer data	D0062/008/01	Bonn2, CITES-A, GBNNSIP, LBAP-C, RL-NT, WCA1.1	NA
2444m (1km)	<i>Alauda arvensis</i> (Skylark / Ehedydd)	SJ3453	29/01/2010	Jason Newton	1	Reported to recorder	Wrexham, Gresford Flash	Survey: Observer data	D0062/008/01	BAP, BDir2.2, LBAP-A, LBAP-C, LBAP-D, LBAP-F, LBAP-G, LBAP-S, RL-VU, S7, UKBR, WBA	NA
2444m (1km)	<i>Alcedo atthis</i> (Kingfisher / Glas y Dorlan)	SJ3453	14 records, between 01/05/2006 and 24/08/2017	Jason Newton; Neil Hughes; Trevor G Payne; Ian M Spence; Trevor B Taylor	1	Reported to recorder	Wrexham, Gresford Flash	1 at site until Oct. Survey: Observer data; All May > August. Survey: Observer data; Seen several times May > Aug. Survey: Observer data; Winter Roving Record. Survey: Observer data; Survey: Observer data; BirdTrack	D0062/008/01 , D1297/025/01	BDir1, Bern2, LBAP-C, LBAP-D, LBAP-F, LBAP-G, LBAP-T, UKBA, WBA, WCA1.1	NA, PC

Distance	Species Name	Grid Reference	Date	Recorder(s)	Abundance	Record/Sample Type	Site Name	Notes	Dataset ID	Lists	V
2444m (1km)	<i>Anser albifrons</i> (White-fronted Goose / Gwydd Dalcen-Wen)	SJ3453	14/11/2017	James Shrimpton	1		Wrexham, Gresford Flash	BirdTrack	D1297/025/01	BAP, BDir1, BDir2.2, Bonn2, GBNNSIP, RL-CR, S7, UKBR, WBR	PC
2444m (1km)	<i>Anser albifrons</i> (European White-fronted Goose)	SJ3453	8 records, between 13/11/2017 and 05/12/2017	Steven Davies; Neil Hughes; Hugh Linn; Kevin J Smith; Trevor B Taylor	1		Wrexham, Gresford Flash	Birdtrack. in field with Greylags; BirdTrack	D1297/025/01	BAP, BDir2.2, Bonn2, GBNNSIP, RL-CR, UKBR, WBR	PC
2444m (1km)	<i>Branta bernicla</i> (Brent Goose / Gwydd Ddu)	SJ3453	10/10/2018	Suzie Bentley			Wrexham, Gresford Flash		D1297/025/01	BAP, BDir2.2, Bonn2, GBNNSIP, LBAP-C, LBAP-G, S7, UKBA, WBA	PC
2444m (1km)	<i>Calcarius lapponicus</i> (Lapland Bunting / Bras y Gogledd)	SJ3453	06/11/2008	Jason Newton	1	Reported to recorder	Wrexham, Gresford Flash	Survey: Observer data	D0062/008/01	Bern2, RL-VU, UKBA, WBA, WCA1.1	NA
2444m (1km)	<i>Charadrius dubius</i> (Little Ringed Plover / Cwtiad Torchog Bach)	SJ3453	9 records, between 03/04/2004 and 25/08/2006	Kevin J Smith; Norman Hallas; Anon (BirdGuides)	1; 2	Reported to recorder	Wrexham, Gresford Flash	Survey: Observer data; Survey: Birdguides data	D0062/008/01	Bern2, Bonn2, LBAP-C, WCA1.1	NA
2444m (1km)	<i>Chlidonias niger</i> (Black Tern / Cors-Wennol Ddu)	SJ3453	5 records, all on 21/04/2015	Frederick Hugh Linn; Anon; Glyn Neville Roberts; Hugh Linn	3 Adult; 3; 1		Gresford Flash	3 birds feeding over the Flash c. 1700 hrs - also observed by Bryan Formstone & Kevin Smith; Bird track. #BG#1088089# BG#; Bird Track	D1117/001/01 , D1297/025/01	BDir1, Bern2, RL-RE, WBA, WCA1.1	PC

Distance	Species Name	Grid Reference	Date	Recorder(s)	Abundance	Record/Sample Type	Site Name	Notes	Dataset ID	Lists	V
2444m (1km)	<i>Chroicocephalus ridibundus</i> (Black-headed Gull / Gwylan Benddu)	SJ3453	135 records, between 15/01/2004 and 22/11/2020	Kevin J Smith; Norman Hallas; Julie Rogers; Jason Newton; Neil Hughes; Lee Barber; Martin G Williams; Graham Jones; Anthony Britner; Steven Davies; Peter Lawton; Trevor B Taylor; Duncan Halpin; Mar...	1; 5; 10; 12; 15; 30; 50; 90; 100; 150; 200; 300; 600; 1000; 10+; 100+; 120+; 20+; 220+; 30+; 40+; 400+; 450+; Adult; 5+; 500+; 550+; 600+; 610+; 620+; 700+; 800+; 70; 20; 3; 90+; 55; 35; 27; 200+; ...	Reported to recorder	Wrexham, Gresford Flash	Leucistic bird. Survey: Observer data; Survey: Observer data; Winter Roving Record. Survey: Observer data; Max. count given. Survey: Observer data; Max. count given only. Common at this site in both winter periods. Survey: Observer data; Max count. Survey: Observer data; Max. count given only. Su...	D0062/008/01 , D1297/025/01 , D1297/026/01 , D1297/039/01	BDir2.2, LBAP-G, RL-VU, S7, UKBA, WBR	NA, PC, UA
2444m (1km)	<i>Circus aeruginosus</i> (Marsh Harrier / Boda'r Gwemi)	SJ3453	05/11/2007	Jason Newton	1 Male	Reported to recorder	Wrexham, Gresford Flash	Moving NW high over fields. Survey: Observer data	D0062/008/01	BDir1, Bonn2, CITES-A, LBAP-C, RL-NT, UKBA, WBA, WCA1.1	NA
2444m (1km)	<i>Circus cyaneus</i> (Hen Harrier / Boda Tinwyn)	SJ3453	30/11/2009	Jason Newton	1	Reported to recorder	Wrexham, Gresford Flash	Passed W over farmland - Winter RR. Survey: Observer data	D0062/008/01	BDir1, Bonn2, CITES-A, LBAP-C, LBAP-D, LBAP-F, LBAP-G, LBAP-S, RL-VU, S7, UKBR, WBR, WCA1.1	NA
2444m (1km)	<i>Clangula hyemalis</i> (Long-tailed Duck / Hwysaden Gynffon-Hir)	SJ3453	14/11/2017	Neil Hughes	4		Wrexham, Gresford Flash	BirdTrack	D1297/025/01	BDir2.2, Bonn2, RL-NT, UKBR, WBA, WCA1.1	PC
2444m (1km)	<i>Cygnus cygnus</i> (Whooper Swan / Alarch y Gogledd)	SJ3453	14/10/2014	Frederick Hugh Linn	1 Adult		Gresford Flash		D1117/001/01	BDir1, Bern2, Bonn2, GBNNSIP, LBAP-C, LBAP-G, RL-EN, UKBA, WCA1.1	PC

Distance	Species Name	Grid Reference	Date	Recorder(s)	Abundance	Record/Sample Type	Site Name	Notes	Dataset ID	Lists	V
2444m (1km)	<i>Dryobates minor</i> (Lesser Spotted Woodpecker / Cnocell Fraith Leiaf)	SJ3453	2 records, between 16/12/2008 and 10/12/2009	Jason Newton	1	Reported to recorder	Wrexham, Gresford Flash	Chased aggressively by calling Great Spotted Woodpecker - Winter RR. Survey: Observer data; Survey: Observer data	D0062/008/01	BAP, Bern2, LBAP-C, LBAP-D, LBAP-F, LBAP-G, RL-EN, S7, UKBR, WBR	NA
2444m (1km)	<i>Emberiza citrinella</i> (Yellowhammer / Bras Melyn)	SJ3453	11 records, between 09/05/2001 and 12/12/2009	Kevin J Smith; Jason Newton; Mervyn Rogers; Norman Hallas; Bryan Formstone	1; 1 Male	Reported to recorder	Wrexham, Gresford Flash	Calling. Survey: Observer data; Winter Roving Record. Survey: Observer data; Survey: Observer data; Activity: S. Survey: Observer data	D0062/008/01	BAP, Bern2, LBAP-A, LBAP-C, LBAP-D, LBAP-F, LBAP-G, LBAP-S, S7, UKBR, WBR	NA
2444m (1km)	<i>Emberiza schoeniclus</i> (Reed Bunting / Bras y Cyrs)	SJ3453	9 records, between 16/04/2007 and 14/04/2018	Jason Newton; Kevin J Smith; Norman Hallas	1; 1 Male	Reported to recorder	Wrexham, Gresford Flash	Survey: Observer data; A singing male on several dates April > May. Activity: S. Survey: Observer data; Birdtrack	D0062/008/01 , D1297/025/01	BAP, Bern2, LBAP-C, LBAP-D, LBAP-F, LBAP-G, S7, UKBA, WBA	NA, PC
2444m (1km)	<i>Falco columbarius</i> (Merlin / Cudyll Bach)	SJ3453	8 records, between 02/02/2007 and 09/02/2010	Jason Newton	1; 1 Female; 1 Male	Reported to recorder	Wrexham, Gresford Flash	Survey: Observer data; Hunting. Survey: Observer data	D0062/008/01	BDir1, Bern2, Bonn2, CITES-A, LBAP-C, LBAP-D, LBAP-F, LBAP-G, RL-DD, RL-EN, UKBR, WBA, WCA1.1	NA
2444m (1km)	<i>Falco peregrinus</i> (Peregrine / Hebog Tramor)	SJ3453	15 records, between 09/01/2005 and 06/12/2014	Julie Rogers; Jason Newton; Hugh Linn; Kevin J Smith; Alex Humphreys-Jones; Andrew Clarke	1; 1 Adult; 1 Juvenile	Reported to recorder	Wrexham, Gresford Flash	flew over. Survey: Observer data; Killed and flew off with coot. Survey: Observer data; One hunting bird. Survey: Observer data; Survey: Observer data; Winter Roving Record. Survey: Observer data; Hunting a lapwing. Survey: Observer data; BirdTrack	D0062/008/01 , D1297/025/01	BDir1, Bern2, Bonn2, CITES-A, GBNSIP, LBAP-A, LBAP-C, LBAP-G, WCA1.1	NA, PC

Distance	Species Name	Grid Reference	Date	Recorder(s)	Abundance	Record/Sample Type	Site Name	Notes	Dataset ID	Lists	V
2444m (1km)	<i>Falco subbuteo</i> (Hobby / Hebog yr Ehedydd)	SJ3453	5 records, between 01/05/2006 and 20/05/2009	Jason Newton	1; 1 Juvenile; 1+ Adult; 4+	Reported to recorder	Wrexham, Gresford Flash	Hunting hirundines. Survey: Observer data; Single bird recorded, between May through to September. Survey: Observer data; Seen over 2 month period. Survey: Observer data; Group of at least 4 birds feeding on flying ants. Survey: Observer data	D0062/008/01	Bern2, Bonn2, CITES-A, LBAP-C, LBAP-G, WBA, WCA1.1	NA
2444m (1km)	<i>Falco tinnunculus</i> (Kestrel / Cudyll Coch)	SJ3453	10 records, between 09/01/2005 and 28/03/2019	Anon; Julie Rogers; Kevin J Smith; Jason Newton; Chris Pritchard; Mr Trevor Payne	1; 2; 1 Male	Reported to recorder		flew over. Survey: Observer data; Survey: Observer data; Pair. Survey: Observer data; Birdtrack	D1779/001/02 , D0062/008/01 , D1297/025/01 , D1297/026/01	Bern2, Bonn2, CITES-A, LBAP-A, LBAP-C, LBAP-D, LBAP-F, LBAP-G, RL-VU, S7, UKBA, WBR	NA, PC
2444m (1km)	<i>Fringilla montifringilla</i> (Brambling / Pinc y Mynydd)	SJ3453	3 records, between 15/10/2007 and 05/03/2010	Jason Newton	10; 2+	Reported to recorder	Wrexham, Gresford Flash	Survey: Observer data; Small No's on on several dates in Oct. Survey: Observer data	D0062/008/01	LBAP-C, WCA1.1	NA
2444m (1km)	<i>Hydrocoloeus minutus</i> (Little Gull / Gwylan Fechan)	SJ3453 (Selected from Interactive Map)	8 records, between 28/03/2013 and 02/04/2013	Frederick Hugh Linn; Anon; Hugh Linn; Neil Hughes	1 Adult; 1		Gresford Flash	Birdtrack. #BG#900731#B G#; Birdtrack. Ad 1+ from 29 March to 1 April. Activity: M; BirdTrack	D1117/001/01 , D1297/025/01	BDir1, Bern2, LBAP-C, WBA, WCA1.1	PC

Distance	Species Name	Grid Reference	Date	Recorder(s)	Abundance	Record/Sample Type	Site Name	Notes	Dataset ID	Lists	V
2444m (1km)	<i>Ichthyaetus melanocephalus</i> (Mediterranean Gull / Gwylan Môr y Canoldir)	SJ3453 (Selected from Interactive Map)	31 records, between 05/02/2006 and 12/02/2017	Frederick Hugh Linn; Jason Newton; Anon (BirdGuides); Kevin J Smith; Anon Per Birdguides; Julie Rogers; Hugh Linn; Mark T Breaks; Anon	1 Adult; 1; 1 Adult; 1 Firstwinter; 1 Secondwinter; 2	Reported to recorder	Gresford Flash	In adult breeding plumage. Survey: Observer data; Survey: Observer data; adult today; also adult and 1st-winter Yellow-legged Gull. Survey: Birdguides data; Summer plumage. Survey: Observer data; two (adult and 1st-winter). Survey: Birdguides data; Winter plumage. Survey: Observer data; Survey: B...	D1117/001/01 , D0062/008/01 , D1297/025/01	BDir1, Bern2, Bonn2, LBAP-C, UKBA, WBA, WCA1.1	PC, NA
2444m (1km)	<i>Larus argentatus</i> (Herring Gull / Gwylan y Penwaig)	SJ3453	119 records, between 03/01/2005 and 22/11/2020	Julie Rogers; Neil Hughes; Jason Newton; Kevin J Smith; Graham Jones; Steven Davies; Norman Hallas; Peter Lawton; Anthony Britner; Mark T Breaks; Duncan Halpin; Trevor B Taylor; Alex Humphreys-Jones;	1; 2; 4; 6; 8; 20; 30; 100; 150; 200; 300; 400; 430; 600; 10+; 1100+; 1300+; 170+; 2+; 20+; 200+; 30+; 40+; 400+; 5+; 500+; 600+; 350+; 40; 5; 10; 50; 3; 500; 6+; 54; 267+; 19; 18; c5	Reported to recorder	Wrexham, Gresford Flash	Survey: Observer data; One ringed bird, blue with orange letters JDP. Survey: Observer data; Winter Roving Record. Survey: Observer data; Max. count given. Race argentieus. Survey: Observer data; Max. count given only. Survey: Observer data; Seen Jan > Feb, then in December. Survey: Observer data...	D0062/008/01 , D2012/002/01 , D1297/025/01 , D1297/026/01 , D1297/039/01	BAP, BDir2.2, LBAP-C, LBAP-G, RL-DD, RL-EN, S7, UKBR, WBR	NA, PC, UA
2444m (1km)	<i>Linaria cannabina</i> (Linnet / Llinos)	SJ3453	5 records, between 05/11/2008 and 24/05/2014	Anon; Jason Newton; Steven Davies	1; 2; 31	Reported to recorder		Survey: Observer data; BirdTrack. Activity: P	D1779/001/02 , D0062/008/01 , D1297/025/01	BAP, Bern2, LBAP-A, LBAP-C, LBAP-D, LBAP-F, LBAP-G, RL-EN, RL-NT, S7, UKBR, WBR	NA, PC

Distance	Species Name	Grid Reference	Date	Recorder(s)	Abundance	Record/Sample Type	Site Name	Notes	Dataset ID	Lists	V
2444m (1km)	<i>Linaria flavirostris</i> (Twite / Llinos y Mynydd)	SJ3453	15/11/2008	Jason Newton	1	Reported to recorder	Wrexham, Gresford Flash	Survey: Observer data	D0062/008/01	BAP, Bern2, LBAP-C, LBAP-D, LBAP-F, LBAP-G, LBAP-S, RL-NT, RL-VU, S7, UKBR, WBR	NA
2444m (1km)	<i>Lullula arborea</i> (Woodlark / Ehedydd y Coed)	SJ3453	31/10/2008	Jason Newton	1	Reported to recorder	Wrexham, Gresford Flash	Survey: Observer data	D0062/008/01	BAP, BDir1, RL-VU, S7, WCA1.1	NA
2444m (1km)	<i>Melanitta nigra</i> (Common Scoter / Mor-Hwyaden Ddu)	SJ3453	5 records, between 16/07/2005 and 19/02/2009	Kevin J Smith; Anon (BirdGuides); Jason Newton	1 Female; 1 Male	Reported to recorder	Wrexham, Gresford Flash	Survey: Observer data; Survey: Birdguides data	D0062/008/01	BAP, BDir2.2, Bonn2, LBAP-A, LBAP-C, LBAP-D, LBAP-F, LBAP-G, RL-CR, S7, UKBR, WBA, WCA1.1	NA
2444m (1km)	<i>Motacilla flava</i> (Yellow Wagtail)	SJ3453	08/09/2009	Jason Newton	1	Reported to recorder	Wrexham, Gresford Flash	Passage migrant. Survey: Observer data	D0062/008/01	BAP, Bern2, LBAP-C, LBAP-D, LBAP-F, LBAP-T, RL-NT, S7, UKBR, WBR	NA
2444m (1km)	<i>Numenius arquata</i> (Curlew / Gylfinir)	SJ3453	4 records, between 19/06/2004 and 09/04/2009	Kevin J Smith; Jason Newton	1; 6	Reported to recorder	Wrexham, Gresford Flash	Calling. Survey: Observer data; Single bird seen on several dates till July. Survey: Observer data; Survey: Observer data	D0062/008/01	BAP, BDir2.2, Bonn2, LBAP-A, LBAP-C, LBAP-D, LBAP-F, LBAP-G, LBAP-S, RL-EN, S7, UKBR, WBR	NA
2444m (1km)	<i>Numenius phaeopus</i> (Whimbrel / Coegylfinir)	SJ3453	2 records, between 14/09/2009 and 15/03/2010	Jason Newton	1; 2	Reported to recorder	Wrexham, Gresford Flash	Calling over fields. Survey: Observer data; Survey: Observer data	D0062/008/01	BDir2.2, Bonn2, LBAP-C, LBAP-G, RL-CR, UKBR, WBA, WCA1.1	NA
2444m (1km)	<i>Pandion haliaetus</i> (Osprey / Gwalch y Pysgod)	SJ3453	27/04/2008	Jason Newton	1	Reported to recorder	Wrexham, Gresford Flash	Passing low overhead. Survey: Observer data	D0062/008/01	BDir1, Bonn2, CITES-A, LBAP-G, RL-NT, UKBA, WBA, WCA1.1	NA

Distance	Species Name	Grid Reference	Date	Recorder(s)	Abundance	Record/Sample Type	Site Name	Notes	Dataset ID	Lists	V
2444m (1km)	<i>Passer domesticus</i> (House Sparrow / Aderyn y To)	SJ3453	17 records, between 02/01/2006 and 22/11/2020	Anon; Jason Newton; Kevin J Smith; Chris Pritchard; Duncan Halpin; Ian M Spence; Trevor B Taylor; Trevor G Payne; Mr T Taylor; Mr Trevor Payne; Mr Ian Spence; Mr Steven Davies	5; 6; 10; 4 Male; 4+; 2+; 11; 2	Reported to recorder	Wrexham Denbighshire	Occurrence ID: NBN-GA000567-BGBW2008-22135552-139262320; Survey: Observer data; Winter Roving Record. Survey: Observer data; Activity: H. Survey: Observer data; Birdtrack; BirdTrack	D1852/001/01 , D0062/008/01 , D1297/025/01 , D1297/026/01 , D1297/039/01	BAP, LBAP-C, LBAP-F, LBAP-G, S7, UKBR, WBA	PC, NA, UA
2444m (1km)	<i>Pernis apivorus</i> (Honey-buzzard / Boda'r Mêl)	SJ3453	2 records, between 17/09/2008 and 18/09/2008	Jason Newton	1	Reported to recorder	Wrexham, Gresford Flash	Survey: Observer data	D0062/008/01	BDir1, Bonn2, CITES-A, RL-EN, UKBA, WBA, WCA1.1	NA
2444m (1km)	<i>Pipistrellus pipistrellus</i> (Common Pipistrelle)	SJ3453	28/07/1997	Anon	4		Ffordd Garmonydd		D1486/001/01	Bonn2, CHS2, HDir4, LBAP-A, LBAP-D, LBAP-F, LBAP-G, LBAP-S, S7, WCA5	NA
2444m (1km)	<i>Plectrophenax nivalis</i> (Snow Bunting / Bras yr Eira)	SJ3453	28/09/2008	Jason Newton	1	Reported to recorder	Wrexham, Gresford Flash	Heard calling, not seen. Survey: Observer data	D0062/008/01	Bern2, LBAP-C, RL-EN, WBA, WCA1.1	NA
2444m (1km)	<i>Podiceps nigricollis</i> (Black-necked Grebe / Gwyach Yddfddu)	SJ3453	2 records, both on 01/04/2019	Mr T Taylor; Mr James Hughes	2		Gresford Flash, Clwyd		D1297/026/01	Bern2, RL-EN, RL-VU, UKBA, WBA, WCA1.1	PC
2444m (1km)	<i>Poecile montanus</i> (Willow Tit / Titw'r Helyg)	SJ3453	4 records, between 28/08/2008 and 03/12/2009	Jason Newton	1; 1 Female; 1 Male	Reported to recorder	Wrexham, Gresford Flash	In lakeside scrub. Survey: Observer data; Winter Roving Record. Survey: Observer data; Activity: P. Survey: Observer data	D0062/008/01	BAP, Bern2, LBAP-C, LBAP-D, LBAP-F, LBAP-G, RL-EN, S7, UKBR, WBR	NA

Distance	Species Name	Grid Reference	Date	Recorder(s)	Abundance	Record/Sample Type	Site Name	Notes	Dataset ID	Lists	V
2444m (1km)	<i>Prunella modularis</i> (Dunnock / Llwyd y Gwrych)	SJ3453	39 records, between 01/01/2006 and 06/06/2020	Anon; Kevin J Smith; Lee Barber; Julie Rogers; Jason Newton; Chris Pritchard; Norman Hallas; Sion Keir; Steven Davies; Trevor B Taylor; Duncan Halpin; Alex Humphreys-Jones; Neil Hughes; Trevor G Pa...	1; 2; 3; 6	Reported to recorder		Survey: Observer data; Winter Roving Record. Survey: Observer data; Activity: T. Survey: Observer data; Birdtrack; BirdTrack; Bird Track; Activity: S; Breeding status: S	D1779/001/02 , D0062/008/01 , D1297/025/01 , D1297/026/01 , D1297/039/01	BAP, Bern2, LBAP-C, S7, UKBA	NA, PC, UA
2444m (1km)	<i>Pyrhula pyrrhula</i> (Bullfinch / Coch y Berllan)	SJ3453	11 records, between 07/01/2005 and 01/01/2018	Anon; Jason Newton; Hugh Linn; Kevin J Smith; Trevor B Taylor; Ian M Spence	1; 2; 1 Female; 1 Male	Reported to recorder		Survey: Observer data; Large, possibly northern race. Survey: Observer data; BirdTrack	D1779/001/02 , D0062/008/01 , D1297/025/01	BAP, LBAP-C, LBAP-D, LBAP-F, LBAP-G, S7, UKBA, WBR	NA, PC
2444m (1km)	<i>Regulus ignicapilla</i> (Firecrest / Dryw Penfflamgoch)	SJ3453	2 records, between 08/10/2008 and 12/02/2017	Jason Newton; Anon	1 Juvenile	Reported to recorder	Wrexham, Gresford Flash	Survey: Observer data; Birdtrack. #BG#1265799# BG#	D0062/008/01 , D1297/025/01	Bern2, LBAP-C, LBAP-G, WBA, WCA1.1	NA, PC
2444m (1km)	<i>Spatula querquedula</i> (Garganey / Hwyaden Addfain)	SJ3453	29/04/2009	Jason Newton	1 Male	Reported to recorder	Wrexham, Gresford Flash	See rarity sheet. Survey: Observer data	D0062/008/01	BDir2.1, Bonn2, CITES-A, LBAP-C, LBAP-G, RL-CR, UKBA, WBA, WCA1.1	NA
2444m (1km)	<i>Sturnus vulgaris</i> (Starling / Drudwen)	SJ3453	29 records, between 02/01/2006 and 04/12/2019	Anon; Kevin J Smith; Jason Newton; Julie Rogers; Neil Hughes; Chris Pritchard; Steven Davies; Sion Keir; Duncan Halpin; Anthony Britner; Trevor B Taylor; Mr Steven Davies; Mr T Taylor	10; 100; 200; 1500+; 20; 200+; 40+; 400+; 650+; 16; 3; 4; 1	Reported to recorder		Survey: Observer data; Max.autumn counts. Survey: Observer data; Activity: B. Survey: Observer data; Birdtrack; Birdtrack; BirdTrack; Bird Track	D1779/001/02 , D0062/008/01 , D1297/025/01 , D1297/026/01	BAP, BDir2.2, LBAP-C, LBAP-F, LBAP-G, RL-VU, S7, UKBR, WBR	NA, PC

Distance	Species Name	Grid Reference	Date	Recorder(s)	Abundance	Record/Sample Type	Site Name	Notes	Dataset ID	Lists	V
2444m (1km)	<i>Tringa nebularia</i> (Greenshank / Pibydd Coeswyrdd)	SJ3453	4 records, between 27/08/2008 and 05/10/2009	Jason Newton	1; 2	Reported to recorder	Wrexham, Gresford Flash	1 calling bird, flushed from pools?. Survey: Observer data; Survey: Observer data; > SE overhead. Survey: Observer data	D0062/008/01	BDir2.2, Bonn2, LBAP-C, UKBA, WCA1.1	NA
2444m (1km)	<i>Tringa ochropus</i> (Green Sandpiper / Pibydd Gwyrdd)	SJ3453	5 records, between 28/08/2006 and 17/03/2010	Jason Newton	1	Reported to recorder	Wrexham, Gresford Flash	Calling overhead. Survey: Observer data; Survey: Observer data	D0062/008/01	Bern2, Bonn2, LBAP-C, RL-EN, UKBA, WCA1.1	NA
2444m (1km)	<i>Troglodytes</i> <i>troglodytes</i> (Wren / Dryw)	SJ3453	23 records, between 10/01/2006 and 17/06/2020	Anon; Lee Barber; Kevin J Smith; Jason Newton; Chris Pritchard; Duncan Halpin; Trevor B Taylor; Steven Davies; Trevor G Payne; Ian M Spence; Mr James Shrimpton; Mr Steven Davies; Mr Trevor Payne; M...	1; 3; 2	Reported to recorder		Survey: Observer data; Winter Roving Record. Survey: Observer data; Activity: T. Survey: Observer data; Birdtrack; BirdTrack; Bird Track; Breeding status: S	D1779/001/02 , D0062/008/01 , D1297/025/01 , D1297/026/01 , D1297/039/01	BAP, BDir1, Bern2, RL-EN, RL-VU	NA, PC, UA
2444m (1km)	<i>Turdus iliacus</i> (Redwing / Coch Dan Adain)	SJ3453	9 records, between 01/01/2008 and 04/12/2019	Kevin J Smith; Martin G Williams; Jason Newton; Trevor B Taylor; Mr Steven Davies	1; 8; 10; 20; 63; 2	Reported to recorder	Wrexham, Gresford Flash	Survey: Observer data; BirdTrack	D0062/008/01 , D1297/025/01 , D1297/026/01	BDir2.2, LBAP- C, RL-CR, UKBR, WBA, WCA1.1	NA, PC
2444m (1km)	<i>Turdus</i> <i>philomelos</i> (Song Thrush / Bronfraith)	SJ3453	7 records, between 02/05/2007 and 11/02/2014	Anon; Jason Newton; Chris Pritchard; Peter Lawton; Mark T Breaks	1; 2	Reported to recorder		Survey: Observer data; Winter Roving Record. Survey: Observer data; Activity: T. Survey: Observer data; Birdtrack; BirdTrack	D1779/001/02 , D0062/008/01 , D1297/025/01	BAP, BDir2.2, LBAP-A, LBAP- C, LBAP-D, LBAP-F, LBAP- G, LBAP-S, LBAP-W, RL- NT, S7, UKBR, WBA	NA, PC
2444m (1km)	<i>Turdus pilaris</i> (Fieldfare / Socan Eira)	SJ3453	7 records, between 25/04/2004 and 01/01/2018	Norman Hallas; Kevin J Smith; Jason Newton	10; 25; 30; 50; 140; 1	Reported to recorder	Wrexham, Gresford Flash	Survey: Observer data; Spring passage birds. Survey: Observer data	D0062/008/01 , D1297/025/01	BDir2.2, LBAP- C, RL-PX, UKBR, WBA, WCA1.1	NA, PC

Distance	Species Name	Grid Reference	Date	Recorder(s)	Abundance	Record/Sample Type	Site Name	Notes	Dataset ID	Lists	V
2444m (1km)	<i>Turdus torquatus</i> (Ring Ouzel / Mwyalchen y Mynydd)	SJ3453	25/10/2007	Jason Newton	1	Reported to recorder	Wrexham, Gresford Flash	Survey: Observer data	D0062/008/01	BAP, Bern2, LBAP-C, LBAP-D, LBAP-F, LBAP-G, RL-VU, S7, UKBR, WBR	NA
2444m (1km)	<i>Tyto alba</i> (Barn Owl / Tylluan Wen)	SJ3453	3 records, between 01/01/2006 and 16/07/2010	Jason Newton; John Lawton Roberts	1	Reported to recorder	Wrexham, Gresford Flash	Survey: Observer data	D0062/008/01	Bern2, CITES-A, LBAP-A, LBAP-C, LBAP-D, LBAP-F, LBAP-G, LBAP-S, LBAP-T, LBAP-W, WBA, WCA1.1	NA
2444m (1km)	<i>Vanellus vanellus</i> (Lapwing / Cornchwiglen)	SJ3453	50 records, between 05/03/2004 and 12/09/2020	Anon; Kevin J Smith; Julie Rogers; Norman Hallas; Jason Newton; Hugh Linn; Lee Barber; Chris Pritchard; Anthony Britner; Trevor B Taylor; Mr Trevor Payne; Mr Steven Davies	1; 2; 6; 20; 30; 40; 50; 60; 100; 110; 120; 160; 200; 1 Female; 1 Male; 10+; 100+; 150+; 200+; 300+; 40+; 500+; 5; 28	Reported to recorder		Survey: Observer data; From. Survey: Observer data; To. Survey: Observer data; Max. count given only. (Flocks in varying No's in both winter periods). Survey: Observer data; Max count. Survey: Observer data; Activity: H. Survey: Observer data; Birdtrack; Bird Track; Bird Track. Activity: X; BirdTr...	D1779/001/02 , D0062/008/01 , D1297/025/01 , D1297/026/01 , D1297/039/01	BAP, BDir2.2, Bonn2, LBAP-A, LBAP-C, LBAP-D, LBAP-F, LBAP-G, LBAP-S, RL-EN, RL-VU, S7, UKBR, WBR	NA, PC, UA
2481m (1km)	<i>Acanthis cabaret</i> (Lesser Redpoll)	SJ3451	31/01/2009	Norman Hallas	3		Wrexham, NE	Birdtrack	D1297/025/01	BAP, LBAP-C, LBAP-D, S7, UKBR, WBR	PC
2481m (1km)	<i>Accipiter gentilis</i> (Goshawk / Gwalch Marthin)	SJ3451	06/05/2008	Norman Hallas	1		Wrexham, NE	Birdtrack	D1297/025/01	Bonn2, CITES-A, GBNNSIP, LBAP-C, RL-NT, WCA1.1	PC
2481m (1km)	<i>Alauda arvensis</i> (Skylark / Ehedydd)	SJ3451	01/12/2010	Norman Hallas	1		Wrexham, NE	Birdtrack: Activity: F	D1297/025/01	BAP, BDir2.2, LBAP-A, LBAP-C, LBAP-D, LBAP-F, LBAP-G, LBAP-S, RL-VU, S7, UKBR, WBA	PC

Distance	Species Name	Grid Reference	Date	Recorder(s)	Abundance	Record/Sample Type	Site Name	Notes	Dataset ID	Lists	V
2481m (1km)	<i>Alcedo atthis</i> (Kingfisher / Glas y Dorlan)	SJ3451	12/10/2006	Jason Newton	1	Reported to recorder	Wrexham, NE	Survey: Observer data	D0062/008/01	BDir1, Bern2, LBAP-C, LBAP-D, LBAP-F, LBAP-G, LBAP-T, UKBA, WBA, WCA1.1	NA
2481m (1km)	<i>Bufo bufo</i> (Common Toad / Llyffant Dafadennog)	SJ3451	1988	Mary Swan			Wrexham Marford Wynnstay Lane		D1076/001/02	BAP, Bern3, LBAP-A, LBAP-C, LBAP-D, LBAP-F, LBAP-G, LBAP-T, S7, WCA5	NA
2481m (1km)	<i>Cerastium fontanum</i> (Common Mouse-ear / Clust-y-Llygoden Gulddail)	SJ3451	2 records, between 04/04/2015 and 02/01/2016	Spencer-Vellacott, P. Stead, M.O. Gittins, G.; Jonathan Shanklin	Flowering		Acton	BSBI New Year Plant Hunt	D1169/004/02	BAP, RDB-NR, RL-VU	NA
2481m (1km)	<i>Chroicocephalus ridibundus</i> (Black-headed Gull / Gwylan Benddu)	SJ3451	3 records, between 23/02/2009 and 30/11/2009	Jason Newton	1; 100; 200	Reported to recorder	Wrexham, NE	Survey: Observer data; Winter Roving Record. Survey: Observer data	D0062/008/01	BDir2.2, LBAP-G, RL-VU, S7, UKBA, WBR	NA
2481m (1km)	<i>Dryobates minor</i> (Lesser Spotted Woodpecker / Cnocell Fraith Leiaf)	SJ3451 (Estimated (Centroid of Site))	March 1996	Anon			Wrexham; Acton, Clarke Gardens		D0026/041/01	BAP, Bern2, LBAP-C, LBAP-D, LBAP-F, LBAP-G, RL-EN, S7, UKBR, WBR	NA
2481m (1km)	<i>Emberiza schoeniclus</i> (Reed Bunting / Bras y Cyrs)	SJ3451	06/03/2010	Norman Hallas	1		Wrexham, NE	Birdtrack:	D1297/025/01	BAP, Bern2, LBAP-C, LBAP-D, LBAP-F, LBAP-G, S7, UKBA, WBA	PC
2481m (1km)	<i>Erinaceus europaeus</i> (Hedgehog / Draenog)	SJ3451	2005	Anon					D1847/001/01	BAP, Bern3, LBAP-A, LBAP-C, LBAP-F, LBAP-G, RL-VU, S7	UA

Distance	Species Name	Grid Reference	Date	Recorder(s)	Abundance	Record/Sample Type	Site Name	Notes	Dataset ID	Lists	V
2481m (1km)	<i>Falco peregrinus</i> (Peregrine / Hebog Tramor)	SJ3451	13 records, between 17/05/2006 and 21/03/2016	Jason Newton; Norman Hallas; Kevin J Smith	2; 1; 3	Reported to recorder	Wrexham, NE	Survey: Observer data; Birdtrack; Birdtrack. Activity: D; Birdtrack. Activity: P; Birdtrack. Activity: FL; Birdtrack; Birdtrack. Activity: F; Birdtrack. Screaming & diving above the garden.; Birdtrack. Screaming; prob ad juv from WPS; Birdtrack. Seen on several days and through the day. Both circle...	D0062/008/01 , D1297/025/01	BDir1, Bern2, Bonn2, CITES- A, GBNSIP, LBAP-A, LBAP- C, LBAP-G, WCA1.1	NA, PC
2481m (1km)	<i>Falco subbuteo</i> (Hobby / Hebog yr Ehedydd)	SJ3451	3 records, between 22/07/2009 and 04/06/2011	Norman Hallas	1		Wrexham, NE	Birdtrack. Activity: F; Birdtrack. Activity: M; BirdTrack	D1297/025/01	Bern2, Bonn2, CITES-A, LBAP- C, LBAP-G, WBA, WCA1.1	PC
2481m (1km)	<i>Falco tinnunculus</i> (Kestrel / Cudyll Coch)	SJ3451	28/06/2009	Norman Hallas	1		Wrexham, NE	Birdtrack	D1297/025/01	Bern2, Bonn2, CITES-A, LBAP- A, LBAP-C, LBAP-D, LBAP- F, LBAP-G, RL- VU, S7, UKBA, WBR	PC
2481m (1km)	<i>Fringilla montifringilla</i> (Brambling / Pinc y Mynydd)	SJ3451	28/11/2008	Norman Hallas	1		Wrexham, NE	Birdtrack. Activity: M	D1297/025/01	LBAP-C, WCA1.1	PC
2481m (1km)	<i>Hyacinthoides non-scripta</i> (Bluebell)	SJ3451	26/05/2014	Shanklin, J.			Acton		D1169/004/02	LBAP-A, LBAP- C, LBAP-F, LBAP-S, LBAP- T, WCA8	NA

Distance	Species Name	Grid Reference	Date	Recorder(s)	Abundance	Record/Sample Type	Site Name	Notes	Dataset ID	Lists	V
2481m (1km)	<i>Larus argentatus</i> (Herring Gull / Gwylan y Penwaig)	SJ3451	12 records, between 09/05/2008 and 02/04/2020	Jason Newton; Norman Hallas; Kevin J Smith; Mrs susan haslem	1; 3; 10; 6; 2; 600	Reported to recorder	Wrexham, NE	Survey: Observer data; Winter Roving Record. Survey: Observer data; Birdtrack; Birdtrack;; Birdtrack. Bombarding 2 crows in o/g. Former poss nesting on old school or with young.; Birdtrack. NW movement, presumably to estuary. Usual in smaller groupings but these comprised several huge skeins across	D0062/008/01 , D1297/025/01 , D1297/039/01	BAP, BDir2.2, LBAP-C, LBAP- G, RL-DD, RL- EN, S7, UKBR, WBR	NA, PC, UA
2481m (1km)	<i>Numenius phaeopus</i> (Whimbrel / Coegylfinir)	SJ3451	22/08/2016	Kevin J Smith	1		Wrexham, NE	BirdTrack	D1297/025/01	BDir2.2, Bonn2, LBAP-C, LBAP- G, RL-CR, UKBR, WBA, WCA1.1	PC
2481m (1km)	<i>Passer domesticus</i> (House Sparrow / Aderyn y To)	SJ3451	50 records, between 12/03/2007 and 02/04/2020	Anon; Jason Newton; Norman Hallas; Colin Jones; Kevin J Smith; Mrs susan haslem	1; 6; 50; 1 Adult; 1 Juvenile; 2 Adult; 3 Juvenile; 4 Adult; 4 Juvenile; 5; 9; 10; 8; 2; 13+; 3; 4; 7	Reported to recorder	Wrexham Denbighshire	Occurrence ID: NBN- GA000567- BGBW2008- 22135534- 139253541; Occurrence ID: NBN- GA000656- BGBW2009- 16445595- 106608855; Survey: Observer data; Winter Roving Record. Survey: Observer data; peak numbers over next 2 monhts. Survey: Observer data; late fledgling being fed. Survey: Observer data; 1st of year;	D1852/001/01 , D1852/002/01 , D0062/008/01 , D1297/025/01 , D1297/039/01	BAP, LBAP-C, LBAP-F, LBAP- G, S7, UKBR, WBA	PC, NA, UA

Distance	Species Name	Grid Reference	Date	Recorder(s)	Abundance	Record/Sample Type	Site Name	Notes	Dataset ID	Lists	V
2481m (1km)	<i>Prunella modularis</i> (Dunnock / Llwyd y Gwrych)	SJ3451	40 records, between 06/06/2007 and 31/03/2020	Anon; Jason Newton; Colin Jones; Norman Hallas; Peter Lawton; Kevin J Smith; Mrs susan haslem	1; 2; 3; 4; 5	Reported to recorder		Occurrence ID: NBN-GA000656-BGBW2009-16445770-106180015; Winter Roving Record. Survey: Observer data; Activity: S. Survey: Observer data; Birdtrack; Birdtrack. Activity: FL; Birdtrack. Activity: B; Birdtrack. Activity: P; Birdtrack. Activity: T; Birdtrack.: Activity: S; Birdtrack.; Birdtrack.: Activity...	D1852/002/01 , D0062/008/01 , D1297/025/01 , D1297/039/01	BAP, Bern2, LBAP-C, S7, UKBA	PC, NA, UA
2481m (1km)	<i>Pyrrhula pyrrhula</i> (Bullfinch / Coch y Berllan)	SJ3451	14 records, between 13/01/2010 and 06/04/2010	Jason Newton; Norman Hallas	2; 3; 1	Reported to recorder	Wrexham, NE	Survey: Observer data; Birdtrack:	D0062/008/01 , D1297/025/01	BAP, LBAP-C, LBAP-D, LBAP-F, LBAP-G, S7, UKBA, WBR	NA, PC
2481m (1km)	<i>Rana temporaria</i> (Common Frog / Broga)	SJ3451	1988	Mary Swan			Wrexham Marford Wynnstay Lane		D1076/001/02	Bern3, HDir5, LBAP-A, LBAP-C, LBAP-F, LBAP-T, WCA5	NA

Distance	Species Name	Grid Reference	Date	Recorder(s)	Abundance	Record/Sample Type	Site Name	Notes	Dataset ID	Lists	V
2481m (1km)	<i>Sturnus vulgaris</i> (Starling / Drudwen)	SJ3451	41 records, between 26/02/2007 and 02/04/2020	Anon; Norman Hallas; Jason Newton; Colin Jones; Kevin J Smith; Mrs susan haslem	2; 35; 1 Adult; 1 Juvenile; 150+; 20; 6 Adult; 6 Juvenile; 6+; 9; 10; 8; 200; 5; 6; 40; 1; 100; 500; 1000; 15	Reported to recorder	Wrexham, Denbighshire	Occurrence ID: NBN- GA000567- BGBW2008- 22135806- 139253542; Occurrence ID: NBN- GA000656- BGBW2009- 16445769- 106878515; copulating in back garden. Survey: Observer data; investigating birdbox. Used some year's ago. Survey: Observer data; Winter Roving Record. Survey: Observer data; FOY: young starling ...	D1852/001/01 , D1852/002/01 , D0062/008/01 , D1297/025/01 , D1297/039/01	BAP, BDir2.2, LBAP-C, LBAP- F, LBAP-G, RL- VU, S7, UKBR, WBR	PC, NA, UA
2481m (1km)	<i>Troglodytes troglodytes</i> (Wren / Dryw)	SJ3451	21 records, between 26/02/2007 and 02/04/2020	Anon; Jason Newton; Colin Jones; Norman Hallas; Kevin J Smith; Mrs susan haslem	2; 3; 1; 5; 4	Reported to recorder		Occurrence ID: NBN- GA000656- BGBW2009- 16446148- 106817380; Winter Roving Record. Survey: Observer data; Survey: Observer data; Activity: S. Survey: Observer data; Birdtrack; Birdtrack. Activity: FL; Birdtrack:; Birdtrack:. Activity: FL; Birdtrack. In o/g; absent through spring.; Birdtrack. 1st of yea...	D1852/002/01 , D0062/008/01 , D1297/025/01 , D1297/039/01	BAP, BDir1, Bern2, RL-EN, RL-VU	PC, NA, UA

Distance	Species Name	Grid Reference	Date	Recorder(s)	Abundance	Record/Sample Type	Site Name	Notes	Dataset ID	Lists	V
2481m (1km)	<i>Turdus iliacus</i> (Redwing / Coch Dan Adain)	SJ3451	13 records, between 07/11/2007 and 23/12/2018	Norman Hallas; Jason Newton; Kevin J Smith	6; 10; 11; 1; 3; 30; 5	Reported to recorder	Wrexham, NE	small no flew into garden with other birds. Survey: Observer data; Survey: Observer data; up to 11 present in o/g, 07-19th, feeding on bumper holly berry crop. Survey: Observer data; small nos seen subsequently on various days, on holly or pyracanthus. Survey: Observer data; Birdtrack; Birdtrack:...	D0062/008/01 , D1297/025/01	BDir2.2, LBAP- C, RL-CR, UKBR, WBA, WCA1.1	NA, PC
2481m (1km)	<i>Turdus philomelos</i> (Song Thrush / Bronfraith)	SJ3451	24 records, between 06/12/2007 and 02/04/2020	Anon; Jason Newton; Norman Hallas; Kevin J Smith; Mrs susan haslem	1; 1 Male; 2; 4	Reported to recorder		Occurrence ID: NBN- GA000656- BGBW2009- 16446148- 106817381; Winter Roving Record. Survey: Observer data; singing, as usual, sev times in December. Survey: Observer data; Activity: S. Survey: Observer data; Birdtrack; Birdtrack. Activity: S; Birdtrack. Activity: P; Birdtrack; Birdtrack. Activity: S; B...	D1852/002/01 , D0062/008/01 , D1297/025/01 , D1297/039/01	BAP, BDir2.2, LBAP-A, LBAP- C, LBAP-D, LBAP-F, LBAP- G, LBAP-S, LBAP-W, RL- NT, S7, UKBR, WBA	PC, NA, UA
2481m (1km)	<i>Turdus pilaris</i> (Fieldfare / Socan Eira)	SJ3451	8 records, between 18/09/2008 and 23/11/2018	Jason Newton; Norman Hallas; Kevin J Smith	2; 25+; 1; 10; 3; 20	Reported to recorder	Wrexham, NE	Survey: Observer data; Birdtrack. Activity: M; Birdtrack: Activity: M	D0062/008/01 , D1297/025/01	BDir2.2, LBAP- C, RL-PX, UKBR, WBA, WCA1.1	NA, PC

Distance	Species Name	Grid Reference	Date	Recorder(s)	Abundance	Record/Sample Type	Site Name	Notes	Dataset ID	Lists	V
2623m (1km)	<i>Erinaceus europaeus</i> (Hedgehog / Draenog)	SJ3054	2 records, between 30/10/2012 and 25/11/2012	Jeffrey, Sue			Summerhill	Adult brought into Wrexham HH rescue. Mammal Society (Mammal Atlas); Brought in to Wrexham Hedgehog Rescue. Mammal Society (Mammal Atlas)	D1844/001/03	BAP, Bern3, LBAP-A, LBAP-C, LBAP-F, LBAP-G, RL-VU, S7	NA
2623m (1km)	<i>Passer domesticus</i> (House Sparrow / Aderyn y To)	SJ3054	2 records, between 24/01/2009 and 13/06/2009	Anon; Jason Newton	1	Reported to recorder		Occurrence ID: NBN-GA000656-BGBW2009-16442730-106609109; Activity: H. Survey: Observer data	D1852/002/01 , D0062/008/01	BAP, LBAP-C, LBAP-F, LBAP-G, S7, UKBR, WBA	PC, NA
2623m (1km)	<i>Prunella modularis</i> (Dunnock / Llwyd y Gwrych)	SJ3054	13/06/2009	Jason Newton	1	Reported to recorder	Windy Hill	Activity: S. Survey: Observer data	D0062/008/01	BAP, Bern2, LBAP-C, S7, UKBA	NA
2623m (1km)	<i>Pyrhula pyrrhula</i> (Bullfinch / Coch y Berllan)	SJ3054	13/06/2009	Jason Newton	1	Reported to recorder	Windy Hill	Activity: H. Survey: Observer data	D0062/008/01	BAP, LBAP-C, LBAP-D, LBAP-F, LBAP-G, S7, UKBA, WBR	NA
2623m (1km)	<i>Sturnus vulgaris</i> (Starling / Drudwen)	SJ3054	26/01/2008 to 27/01/2008	Anon			Wrexham, Denbighshire	Occurrence ID: NBN-GA000567-BGBW2008-22135754-139616371	D1852/001/01	BAP, BDir2.2, LBAP-C, LBAP-F, LBAP-G, RL-VU, S7, UKBR, WBR	PC
2623m (1km)	<i>Troglodytes troglodytes</i> (Wren / Dryw)	SJ3054	3 records, between 13/06/2009 and 30/05/2020	Jason Newton; Mr Steven Davies	3; 1	Reported to recorder	Windy Hill	Activity: S. Survey: Observer data	D0062/008/01 , D1297/039/01	BAP, BDir1, Bern2, RL-EN, RL-VU	NA, UA
2623m (1km)	<i>Turdus philomelos</i> (Song Thrush / Bronfraith)	SJ3054	13/06/2009	Jason Newton	2	Reported to recorder	Windy Hill	Activity: S. Survey: Observer data	D0062/008/01	BAP, BDir2.2, LBAP-A, LBAP-C, LBAP-D, LBAP-F, LBAP-G, LBAP-S, LBAP-W, RL-NT, S7, UKBR, WBA	NA

Distance	Species Name	Grid Reference	Date	Recorder(s)	Abundance	Record/Sample Type	Site Name	Notes	Dataset ID	Lists	V
2692m (1km)	<i>Erinaceus europaeus</i> (Hedgehog / Draenog)	SJ3050 <i>(Selected from Interactive Map)</i>	21/11/2011	Lizzy Webster	1 Adult	Dead on road	A525		D1383/001/01	BAP, Bern3, LBAP-A, LBAP-C, LBAP-F, LBAP-G, RL-VU, S7	PC
2692m (1km)	<i>Falco tinnunculus</i> (Kestrel / Cudyll Coch)	SJ3050	27/06/2011	John Lawton Roberts	1 Male	Reported to recorder	Wrexham, New Broughton, SW	Young heard, not seen. Survey: Observer data	D0062/008/01	Bern2, Bonn2, CITES-A, LBAP-A, LBAP-C, LBAP-D, LBAP-F, LBAP-G, RL-VU, S7, UKBA, WBR	NA
2692m (1km)	<i>Pyrrhula pyrrhula</i> (Bullfinch / Coch y Berllan)	SJ3050	07/05/2013	Keith Davies	2	Reported to recorder	Wrexham, New Broughton, SW	Survey: Observer data	D0062/008/01	BAP, LBAP-C, LBAP-D, LBAP-F, LBAP-G, S7, UKBA, WBR	NA

CONFIDENTIAL

Category 2 Species											
Distance	Species Name	Grid Reference	Date	Recorder(s)	Abundance	Record/Sample Type	Site Name	Notes	Dataset ID	Lists	V
254m (1km)	<i>Accipiter nisus</i> (Sparrowhawk / Gwalch Glas)	SJ3252	26/03/2007	Anthony Britner			Wrexham, Rhosrobin	Birdtrack	D1297/025/01	Bonn2, CITES- A, LBAP-C, RL- NT	PC
254m (1km)	<i>Aegithalos</i> <i>caudatus</i> (Long-tailed Tit / Titw Cynffon-Hir)	SJ3252	24/01/2009 to 25/01/2009	Anon				Occurrence ID: NBN- GA000656- BGBW2009- 16444791- 106734652	D1852/002/01	WBA	PC
254m (1km)	<i>Apus apus</i> (Swift / Gwennol Ddu)	SJ3252	13/06/2009	Jason Newton	1	Reported to recorder	Wrexham, Rhosrobin	Activity: H. Survey: Observer data	D0062/008/01	RL-EN, UKBA, WBA	NA
254m (1km)	<i>Chloris chloris</i> (Greenfinch / Llinos Werdd)	SJ3252	2 records, between 25/01/2009 and 13/06/2009	Jason Newton	2; 1	Reported to recorder	Wrexham, Rhosrobin	Survey: Observer data; Activity: H. Survey: Observer data	D0062/008/01	Bern2, LBAP-C, RL-EN	NA
254m (1km)	<i>Corvus</i> <i>frugilegus</i> (Rook / Ydfran)	SJ3252	13/06/2009	Jason Newton	1	Reported to recorder	Wrexham, Rhosrobin	Activity: H. Survey: Observer data	D0062/008/01	BDir2.2, RL-NT	NA
254m (1km)	<i>Delichon</i> <i>urbicum</i> (House Martin / Gwennol y Bondo)	SJ3252	13/06/2009	Jason Newton	3	Reported to recorder	Wrexham, Rhosrobin	Activity: H. Survey: Observer data	D0062/008/01	Bern2, LBAP-C, RL-VU, UKBA, WBA	NA
254m (1km)	<i>Hirundo rustica</i> (Swallow / Gwennol)	SJ3252	13/06/2009	Jason Newton	1	Reported to recorder	Wrexham, Rhosrobin	Activity: H. Survey: Observer data	D0062/008/01	Bern2, LBAP-A, LBAP-C, LBAP- G, WBA	NA
254m (1km)	<i>Larus fuscus</i> (Lesser Black- backed Gull / Gwylan Gefnddu Leiaf)	SJ3252	20/06/2009	Jason Newton	2	Reported to recorder	Wrexham, Rhosrobin	Survey: Observer data	D0062/008/01	BDir2.2, LBAP- C, LBAP-G, LBAP-S, RL-DD, UKBA, WBA	NA

Distance	Species Name	Grid Reference	Date	Recorder(s)	Abundance	Record/Sample Type	Site Name	Notes	Dataset ID	Lists	V
254m (1km)	<i>Periparus ater</i> (Coal Tit / Titw Penddu)	SJ3252	24/01/2009 to 25/01/2009	Anon				Occurrence ID: NBN- GA000656- BGBW2009- 16444791- 106179909	D1852/002/01	Bern2, LBAP-C, WBA	PC
254m (1km)	<i>Streptopelia decaocto</i> (Collared Dove / Turtur Dorchog)	SJ3252	2 records, between 24/01/2009 and 13/06/2009	Anon; Jason Newton	1	Reported to recorder		Occurrence ID: NBN- GA000656- BGBW2009- 16444791- 106179910; Activity: H. Survey: Observer data	D1852/002/01 , D0062/008/01	BDir2.2, GBNNSIP, RL- NT	PC, NA
254m (1km)	<i>Strix aluco</i> (Tawny Owl / Tylluan Frech)	SJ3252	04/02/2008	Jim Hulse	1	Reported to recorder	Wrexham, Rhosrobin	Seen from train on a post.08:25 AM (daylight). Survey: Observer data	D0062/008/01	Bern2, CITES-A, LBAP-C, RL-NT, UKBA	NA
280m	<i>Hylaeus signatus</i> (Large Yellow- face Bee)	SJ324523	23/07/2004	Bryan Formstone	70 Adult		Wrexham	55 on Reseda luteola and 15 on Reseda lutea along old railway line	D0217/001/04	RDB-NB	NA
280m	<i>Lasioglossum quadrinotatum</i> (Four-spotted Furrow Bee)	SJ324523	23/07/2004	Bryan Formstone	1 Male		Wrexham	Old railway line	D0217/001/04	RDB-NA	NA
500m	<i>Festuca rubra</i> (Red Fescue / Peiswellt Coch)	SJ32225304 (Selected from <i>Interactive Map</i>)	15/02/2019	Sophie Johnson; Tim Yardley			Gwersyllt Community Primary, Dodds Lane, Gwersyllt, LL11 4NT	Around buildings.	D1428/083/01	GBNNSIP, RL- DD	PC
549m	<i>Ranunculus acris</i> (Meadow Buttercup / Blodyn Ymenyn)	SJ32245309 (Selected from <i>Interactive Map</i>)	15/02/2019	Sophie Johnson; Tim Yardley	O DAFOR		Gwersyllt Community Primary, Dodds Lane, Gwersyllt, LL11 4NT	Playing field; margins around buildings; woodland to west of buildings; margins around buildings.	D1428/083/01	RL-DD	PC
549m	<i>Rumex crispus</i> (Curled Dock / Tafol Crych)	SJ32245309 (Selected from <i>Interactive Map</i>)	15/02/2019	Sophie Johnson; Tim Yardley			Gwersyllt Community Primary, Dodds Lane, Gwersyllt, LL11 4NT	Playing field and around buildings.	D1428/083/01	RDB-NS	PC

Distance	Species Name	Grid Reference	Date	Recorder(s)	Abundance	Record/Sample Type	Site Name	Notes	Dataset ID	Lists	V
700m	<i>Senecio cambrensis</i> (Welsh Groundsel / Creulys Gymreig)	SJ315525	03/06/1987	Morgan, Ms V.M.	1		Stansty Park	One plant seen on the roadside of Summerhill Road. Probably <i>S. cambrensis</i> , but could be <i>S. squalidus</i> . Associated species listed.	D1169/004/02	LBAP-C, LBAP-F, LI-51[LS], RDB-NR, RL-NT	NA
708m	<i>Apus apus</i> (Swift / Gwennol Ddu)	SJ315526	15/06/2012	Anon	12			Estimated number of screaming swifts. Possible breeding	D1734/001/02	RL-EN, UKBA, WBA	NA
751m (1km)	<i>Accipiter nisus</i> (Sparrowhawk / Gwalch Glas)	SJ3152	10 records, between 01/12/2013 and 29/03/2020	Duncan Halpin; Trevor B Taylor; Greg M Thurnham; Mr T Taylor; Mr Trevor Taylor	1		Wrexham, Moss Valley	BirdTrack; Birdtrack. female; Bird Track	D1297/025/01 , D1297/026/01 , D1297/039/01	Bonn2, CITES-A, LBAP-C, RL-NT	PC, UA
751m (1km)	<i>Aegithalos caudatus</i> (Long-tailed Tit / Titw Cynffon-Hir)	SJ3152	23 records, between 24/01/2009 and 22/10/2020	Anon; Steven Davies; Trevor B Taylor; Duncan Halpin; Anne Brencley; Ian M Spence; Norma Williams; Mr T Taylor; Mr Trevor Taylor	1; 5; 6; 7; 2; 12; 9; 4; 8			Occurrence ID: NBN-GA000656-BGBW2009-16443474-106734748; Birdtrack.: Activity: H; BirdTrack; Bird Track	D1852/002/01 , D1297/025/01 , D1297/026/01 , D1297/039/01	WBA	PC, UA
751m (1km)	<i>Anas platyrhynchos</i> (Mallard / Hwyaaden Wylt)	SJ3152	27 records, between 20/04/2010 and 07/06/2020	Steven Davies; Trevor B Taylor; Duncan Halpin; Anne Brencley; Norma Williams; Ian M Spence; Trevor G Payne; Mr Steven Davies	40+; 18; 15; 27; 30; 10; 17; 28; 24; 2; 3; 4; c34; 23		Wrexham, Moss Valley	Birdtrack.: Activity: FL; BirdTrack; Bird Track; Bird Track. Activity: FL; Bird Track. Activity: P; BirdTrack. Activity: FL; 2 broods. Activity: FL; Activity: FL; Recorded as: <i>Anas platyrhynchos</i> f. <i>domestica</i> ; 2 broods; broods of 5 and 3	D1297/025/01 , D1297/039/01	BDir2.1, Bonn2, LBAP-C, LBAP-G, RL-NT, UKBA, WBA	PC, UA
751m (1km)	<i>Apus apus</i> (Swift / Gwennol Ddu)	SJ3152	9 records, between 16/05/2013 and 04/05/2020	KA Walker; Trevor B Taylor; Anon; Steven Davies; Mr Trevor Taylor	1; 6; 7; 4; 3		Wrexham, Moss Valley	BirdTrack; Bird Track	D1297/025/01 , D1297/039/01	RL-EN, UKBA, WBA	PC, UA

Distance	Species Name	Grid Reference	Date	Recorder(s)	Abundance	Record/Sample Type	Site Name	Notes	Dataset ID	Lists	V
751m (1km)	<i>Ardea cinerea</i> (Grey Heron / Crèyr Glas)	SJ3152	4 records, between 12/03/2012 and 25/02/2018	Steven Davies; Trevor B Taylor	1; 3		Wrexham, Moss Valley	BirdTrack	D1297/025/01	RL-NT	PC
751m (1km)	<i>Chloris chloris</i> (Greenfinch / Llinos Werdd)	SJ3152	22 records, between 24/01/2009 and 22/10/2020	Anon; Jason Newton; KA Walker; Trevor B Taylor; Anne Brenchley; Greg M Thurnham; Mr T Taylor; Mr Trevor Taylor	1; 2; 4; 3	Reported to recorder		Occurrence ID: NBN-GA000656-BGBW2009-16443733-105770953; Activity: H. Survey: Observer data; BirdTrack; Bird Track	D1852/002/01 , D0062/008/01 , D1297/025/01 , D1297/026/01 , D1297/039/01	Bern2, LBAP-C, RL-EN	PC, NA, UA
751m (1km)	<i>Corvus frugilegus</i> (Rook / Ydfran)	SJ3152	6 records, between 24/01/2009 and 28/05/2018	Anon; Trevor G Payne; Trevor B Taylor; Greg M Thurnham; Steven Davies	1			Occurrence ID: NBN-GA000656-BGBW2009-16443783-106817377; Bird Track. Activity: X; BirdTrack; Activity: FL	D1852/002/01 , D1297/025/01	BDir2.2, RL-NT	PC
751m (1km)	<i>Delichon urbicum</i> (House Martin / Gwennol y Bondo)	SJ3152	3 records, between 01/05/2014 and 07/06/2020	Trevor B Taylor; Steven Davies; Mr Steven Davies	1		Wrexham, Moss Valley	BirdTrack	D1297/025/01 , D1297/039/01	Bern2, LBAP-C, RL-VU, UKBA, WBA	PC, UA
751m (1km)	<i>Fulica atra</i> (Coot / Cwtiar)	SJ3152	20 records, between 20/04/2010 and 07/06/2020	Steven Davies; Duncan Halpin; Trevor B Taylor; Anne Brenchley; Ian M Spence; Trevor G Payne; Norma Williams; Mr Steven Davies	5+; 3; 1; 2; 7; 19; 6+		Wrexham, Moss Valley	Birdtrack.: Activity: ON; BirdTrack; Bird Track; BirdTrack. Activity: FL; 3 broods. Activity: FL; Activity: N; One pair with juvenile, another pair with nest	D1297/025/01 , D1297/039/01	BDir2.1, RL-NT	PC, UA
751m (1km)	<i>Gallinula chloropus</i> (Moorhen / Iar Ddwr)	SJ3152	23 records, between 20/04/2010 and 07/06/2020	Steven Davies; Trevor B Taylor; Anne Brenchley; Duncan Halpin; Ian M Spence; Norma Williams; Mr Steven Davies	3; 1; 4; 5; 2		Wrexham, Moss Valley	Birdtrack.: Activity: H; BirdTrack; Bird Track; Activity: N	D1297/025/01 , D1297/039/01	BDir2.2, Bonn2, RL-VU	PC, UA

Distance	Species Name	Grid Reference	Date	Recorder(s)	Abundance	Record/Sample Type	Site Name	Notes	Dataset ID	Lists	V
751m (1km)	<i>Hirundo rustica</i> (Swallow / Gwennol)	SJ3152	4 records, between 13/06/2009 and 23/05/2020	Jason Newton; KA Walker; Steven Davies; Mr Trevor Taylor	1; 2	Reported to recorder	Wrexham, Moss Valley	Stansty Park. Activity: H. Survey: Observer data; BirdTrack	D0062/008/01 , D1297/025/01 , D1297/039/01	Bern2, LBAP-A, LBAP-C, LBAP- G, WBA	NA, PC, UA
751m (1km)	<i>Hypericum maculatum</i> (Imperforate St John's-wort / Eurinllys Mawr)	SJ3152	26/05/2014	Shanklin, J.			Stansty Park		D1169/004/02	RL-DD	NA
751m (1km)	<i>Larus fuscus</i> (Lesser Black- backed Gull / Gwylan Gefnddu Leiaf)	SJ3152	2 records, between 29/04/2017 and 16/04/2018	Trevor B Taylor	2		Wrexham, Moss Valley	BirdTrack	D1297/025/01	BDir2.2, LBAP- C, LBAP-G, LBAP-S, RL-DD, UKBA, WBA	PC
751m (1km)	<i>Motacilla cinerea</i> (Grey Wagtail / Siglen lwyd)	SJ3152	11 records, between 03/08/2007 and 02/05/2020	Neil Hughes; Steven Davies; Anne Brenchley; Duncan Halpin; KA Walker; Norma Williams; Trevor B Taylor; Mr Steven Davies	2 Adult; 2 Juvenile; 1; 2	Reported to recorder	Wrexham, Moss Valley	Survey: Observer data; Birdtrack.: Activity: H; BirdTrack; Bird Track	D0062/008/01 , D1297/025/01 , D1297/039/01	Bern2, LBAP-C, LBAP-T, RL-NT, UKBR	NA, PC, UA
751m (1km)	<i>Periparus ater</i> (Coal Tit / Titw Penddu)	SJ3152	26 records, between 20/05/2007 and 22/10/2020	Anon; Norman Hallas; Trevor B Taylor; KA Walker; Steven Davies; Duncan Halpin; Ian M Spence; Trevor G Payne; Mr T Taylor; Mr Trevor Taylor	1 Adult; 1 Juvenile; 2; 1; 4	Reported to recorder		Occurrence ID: NBN- GA000656- BGBW2009- 16443733- 106179501; very tiny juv wanting food. Survey: Observer data; Survey: Observer data; BirdTrack; BirdTrack. Activity: FF; Bird Track; BirdTrack. Activity: FL	D1852/002/01 , D0062/008/01 , D1297/025/01 , D1297/026/01 , D1297/039/01	Bern2, LBAP-C, WBA	PC, NA, UA
751m (1km)	<i>Phalacrocorax carbo</i> (Cormorant / Mulfran)	SJ3152	4 records, between 12/03/2012 and 07/06/2020	Steven Davies; Trevor B Taylor; Mr Steven Davies	1; 2		Wrexham, Moss Valley	BirdTrack	D1297/025/01 , D1297/039/01	LBAP-C, LBAP- G, RL-NT, WBA	PC, UA

Distance	Species Name	Grid Reference	Date	Recorder(s)	Abundance	Record/Sample Type	Site Name	Notes	Dataset ID	Lists	V
751m (1km)	<i>Phylloscopus trochilus</i> (Willow Warbler / Telor yr Helyg)	SJ3152	16/04/2018	Trevor B Taylor			Wrexham, Moss Valley		D1297/025/01	LBAP-C, UKBA, WBR	PC
751m (1km)	<i>Regulus regulus</i> (Goldcrest / Dryw Eurben)	SJ3152	7 records, between 01/03/2014 and 07/06/2020	Steven Davies; Trevor B Taylor; Duncan Halpin; Norma Williams; Mr Steven Davies	1; 2		Wrexham, Moss Valley	BirdTrack	D1297/025/01 , D1297/039/01	Bern2, LBAP-C, WBA	PC, UA
751m (1km)	<i>Scolopax rusticola</i> (Woodcock / Cyffyllog)	SJ3152	01/12/2013	Duncan Halpin			Wrexham, Moss Valley	BirdTrack	D1297/025/01	BDir2.1, Bonn2, LBAP-C, LBAP-D, LBAP-F, LBAP-G, RL-VU, UKBR, WBA	PC
751m (1km)	<i>Streptopelia decaocto</i> (Collared Dove / Turtur Dorchog)	SJ3152	19 records, between 20/04/2013 and 22/10/2020	KA Walker; Trevor B Taylor; Mr T Taylor; Mr Steven Davies; Mr Trevor Taylor	3; 2; 1		Wrexham, Moss Valley	BirdTrack	D1297/025/01 , D1297/026/01 , D1297/039/01	BDir2.2, GBNNSIP, RL-NT	PC, UA
751m (1km)	<i>Strix aluco</i> (Tawny Owl / Tylluan Frech)	SJ3152	17/12/2017	Trevor B Taylor	2		Wrexham, Moss Valley	BirdTrack	D1297/025/01	Bern2, CITES-A, LBAP-C, RL-NT, UKBA	PC
751m (1km)	<i>Sylvia borin</i> (Garden Warbler / Telor yr Ardd)	SJ3152	20/05/2007	Norman Hallas	1 Male	Reported to recorder	Wrexham, Moss Valley	singing. Survey: Observer data	D0062/008/01	LBAP-C, WBA	NA

Distance	Species Name	Grid Reference	Date	Recorder(s)	Abundance	Record/Sample Type	Site Name	Notes	Dataset ID	Lists	V
751m (1km)	<i>Turdus viscivorus</i> (Mistle Thrush / Brych y Coed)	SJ3152	10 records, between 20/05/2007 and 28/05/2018	Norman Hallas; Steven Davies; Duncan Halpin; Norma Williams; Trevor B Taylor; Trevor G Payne	1; 2	Reported to recorder	Wrexham, Moss Valley	feeding on grassland. Survey: Observer data; Birdtrack.: Activity: H; BirdTrack; Bird Track; Bird track. A pair of mistle thrushes (identifiable by size and shape and the rattling alarm call they made) burst out of tree pursuing a magpie which I assumed to be seeking to interfere with their nest. ...	D0062/008/01 , D1297/025/01	BDir2.2, RL-VU, UKBR	NA, PC
751m (1km)	<i>Veronica serpyllifolia</i> (Thyme-leaved Speedwell / Rhwyddlwyn Dail Teim)	SJ3152	26/05/2014	Shanklin, J.			Stansty Park		D1169/004/02	RL-NT	NA
926m	<i>Cytisus scoparius</i> (Broom / Banhadlen)	SJ324534	14/06/2015	Formstone, J.B.	6		Rhosrobin North	Bradley Marsh	D1169/004/02	RDB-NR, RL-NT	NA
926m	<i>Oxytelus fulvipes</i>	SJ324534	01/03/2004	J B Formstone	1 Adult		Bradley Marsh	Under Sedges. Habitat: Grassland: marshy, lowland B5.2. Method: Hand searching	D1650/002/01	RDB-NA	NA
926m	<i>Plateumaris rustica</i>	SJ324534	14/06/2015	J B Formstone	1 Adult		Bradley Marsh	On Carex acutiformis. Habitat: Grassland: marshy, lowland B5.2. Method: Daytime observation	D1650/002/01	RDB-NB, RDB-NS	NA

Distance	Species Name	Grid Reference	Date	Recorder(s)	Abundance	Record/Sample Type	Site Name	Notes	Dataset ID	Lists	V
926m	<i>Ranunculus acris</i> (Meadow Buttercup / Blodyn Ymenyn)	SJ324534	14/06/2015	Formstone, J.B.	10		Rhosrobin North	Bradley Marsh	D1169/004/02	RL-DD	NA
926m	<i>Rumex acetosa</i> (Common Sorrel / Suran y Cwn)	SJ324534	14/05/2015	Formstone, J.B.	10		Rhosrobin North	Bradley Marsh	D1169/004/02	GBNNSIP, RDB-NR, RL-DD	NA
952m	<i>Apus apus</i> (Swift / Gwennol Ddu)	SJ319534	27/06/2012	Anon	3			Estimated number of screaming swifts. Possible breeding	D1734/001/02	RL-EN, UKBA, WBA	NA
986m (1km)	<i>Aegithalos caudatus</i> (Long-tailed Tit / Titw Cynffon-Hir)	SJ3253	4 records, between 24/01/2009 and 27/02/2010	Anon; Jason Newton	1 Juvenile; 1; 2	Reported to recorder		Occurrence ID: NBN-GA000656-BGBW2009-16444299-106734550; Activity: FL. Survey: Observer data; Activity: FF. Survey: Observer data; Activity: B. Survey: Observer data	D1852/002/01 , D0062/008/01	WBA	PC, NA
986m (1km)	<i>Anas platyrhynchos</i> (Mallard / Hwyaaden Wylt)	SJ3253	3 records, all on 16/05/2009	Jason Newton	4 Juvenile; 1 Female; 1 Male	Reported to recorder	Gwersyllt, W	Activity: FL. Survey: Observer data; Activity: H. Survey: Observer data	D0062/008/01	BDir2.1, Bonn2, LBAP-C, LBAP-G, RL-NT, UKBA, WBA	NA
986m (1km)	<i>Apus apus</i> (Swift / Gwennol Ddu)	SJ3253	20/06/2009	Jason Newton	10	Reported to recorder	Gwersyllt, W	Activity: H. Survey: Observer data	D0062/008/01	RL-EN, UKBA, WBA	NA
986m (1km)	<i>Ardea cinerea</i> (Grey Heron / Crëyr Glas)	SJ3253	24/01/2009 to 25/01/2009	Anon				Occurrence ID: NBN-GA000656-BGBW2009-16444299-106609056	D1852/002/01	RL-NT	PC

Distance	Species Name	Grid Reference	Date	Recorder(s)	Abundance	Record/Sample Type	Site Name	Notes	Dataset ID	Lists	V
986m (1km)	<i>Chloris chloris</i> (Greenfinch / Llinos Werdd)	SJ3253	3 records, between 24/01/2009 and 27/02/2010	Anon; Jason Newton	2; 3	Reported to recorder		Occurrence ID: NBN- GA000656- BGBW2009- 16444299- 105771365; Survey: Observer data; Activity: H. Survey: Observer data	D1852/002/01 , D0062/008/01	Bern2, LBAP-C, RL-EN	PC, NA
986m (1km)	<i>Cinclus cinclus</i> (Dipper / Bronwen y Dwr)	SJ3253	18/07/2009	Jason Newton	1	Reported to recorder	Gwersyllt, W	Survey: Observer data	D0062/008/01	Bern2, LBAP-C, LBAP-T, RL-NT, UKBA, WBA	NA
986m (1km)	<i>Corvus frugilegus</i> (Rook / Ydfran)	SJ3253	2 records, between 20/06/2009 and 27/02/2010	Jason Newton	2; 1	Reported to recorder	Gwersyllt, W	Survey: Observer data; Activity: H. Survey: Observer data	D0062/008/01	BDir2.2, RL-NT	NA
986m (1km)	<i>Cytisus scoparius</i> (Broom / Banhadlen)	SJ3253	26/05/2014	Shanklin, J.			Rhosrobin North		D1169/004/02	RDB-NR, RL-NT	NA
986m (1km)	<i>Delichon urbicum</i> (House Martin / Gwennol y Bondo)	SJ3253	18/07/2009	Jason Newton	10	Reported to recorder	Gwersyllt, W	Activity: H. Survey: Observer data	D0062/008/01	Bern2, LBAP-C, RL-VU, UKBA, WBA	NA
986m (1km)	<i>Fumaria muralis</i> (Common Ramping- fumitory / Mwg- y-Ddaear Amrywiol)	SJ3253	26/05/2014	Shanklin, J.			Rhosrobin North		D1169/004/02	RDB-NR, RL-VU	NA
986m (1km)	<i>Gallinula chloropus</i> (Moorhen / lar Ddwr)	SJ3253	3 records, between 16/05/2009 and 27/02/2010	Jason Newton	1; 3 Juvenile	Reported to recorder	Gwersyllt, W	Survey: Observer data; Activity: FL. Survey: Observer data; Activity: H. Survey: Observer data	D0062/008/01	BDir2.2, Bonn2, RL-VU	NA

Distance	Species Name	Grid Reference	Date	Recorder(s)	Abundance	Record/Sample Type	Site Name	Notes	Dataset ID	Lists	V
986m (1km)	<i>Hirundo rustica</i> (Swallow / Gwennol)	SJ3253	20/06/2009	Jason Newton	3	Reported to recorder	Gwersyllt, W	Activity: H. Survey: Observer data	D0062/008/01	Bern2, LBAP-A, LBAP-C, LBAP-G, WBA	NA
986m (1km)	<i>Larus canus</i> (Common Gull / Gwylan y Gweunydd)	SJ3253	2 records, between 24/01/2009 and 27/02/2010	Anon; Jason Newton	20	Reported to recorder		Occurrence ID: NBN- GA000656- BGBW2009- 16444069- 106180075; Survey: Observer data	D1852/002/01 , D0062/008/01	BDir2.2, UKBA, WBR	PC, NA
986m (1km)	<i>Larus fuscus</i> (Lesser Black- backed Gull / Gwylan Gefnddu Leiaf)	SJ3253	20/06/2009	Jason Newton	8	Reported to recorder	Gwersyllt, W	Survey: Observer data	D0062/008/01	BDir2.2, LBAP- C, LBAP-G, LBAP-S, RL-DD, UKBA, WBA	NA
986m (1km)	<i>Motacilla cinerea</i> (Grey Wagtail / Siglen lwyd)	SJ3253	3 records, between 25/01/2009 and 27/02/2010	Jason Newton	1; 2	Reported to recorder	Gwersyllt, W	Survey: Observer data; Activity: H. Survey: Observer data	D0062/008/01	Bern2, LBAP-C, LBAP-T, RL-NT, UKBR	NA
986m (1km)	<i>Periparus ater</i> (Coal Tit / Titw Penddu)	SJ3253	24/01/2009 to 25/01/2009	Anon				Occurrence ID: NBN- GA000656- BGBW2009- 16444299- 106179707	D1852/002/01	Bern2, LBAP-C, WBA	PC
986m (1km)	<i>Phylloscopus trochilus</i> (Willow Warbler / Telor yr Helyg)	SJ3253	18/07/2009	Jason Newton	1	Reported to recorder	Gwersyllt, W	Activity: FF. Survey: Observer data	D0062/008/01	LBAP-C, UKBA, WBR	NA
986m (1km)	<i>Rumex crispus</i> (Curled Dock / Tafol Crych)	SJ3253	26/05/2014	Shanklin, J.			Rhosrobin North		D1169/004/02	RDB-NS	NA
986m (1km)	<i>Streptopelia decaocto</i> (Collared Dove / Turtur Dorchog)	SJ3253	3 records, between 24/01/2009 and 27/02/2010	Anon; Jason Newton	3	Reported to recorder		Occurrence ID: NBN- GA000656- BGBW2009- 16444299- 106179709; Survey: Observer data; Activity: H. Survey: Observer data	D1852/002/01 , D0062/008/01	BDir2.2, GBNNSIP, RL- NT	PC, NA

Distance	Species Name	Grid Reference	Date	Recorder(s)	Abundance	Record/Sample Type	Site Name	Notes	Dataset ID	Lists	V
1005m	<i>Chaetocnema confusa</i>	SJ312524	25/11/2020	Bryan Formstone	1		Moss Valley Top Pool	Cocksfoot Tussock	D1650/022/01	RDB-NS	NA
1045m	<i>Nymphoides peltata</i> (Fringed Water-lily / Lili'r-Dwr Eddiog)	SJ312528	02/08/2014	Formstone, J.B.			Stansty Park	Covering a large area of Top Pool	D1169/004/02	RDB-NS	NA
1062m	<i>Aegithalos caudatus</i> (Long-tailed Tit / Titw Cynffon-Hir)	SJ32085359	18/11/2010	Christine Conway	4		12 Meadway Close	garden	D0969/001/05	WBA	PC
1062m	<i>Regulus regulus</i> (Goldcrest / Dryw Eurben)	SJ32085359	10/04/2011	Christine Conway	1	Live Sighting	Garden of 12 meadway close	Clearly viewed through binoculars at end of garden	D1117/001/01	Bern2, LBAP-C, WBA	PC
1065m	<i>Aegithalos caudatus</i> (Long-tailed Tit / Titw Cynffon-Hir)	SJ32065359	29/03/2008	Christine Conway	1	Field record	Garden, 12 Meadway Close, Gwersyllt		D0969/001/05	WBA	PC
1065m	<i>Chloris chloris</i> (Greenfinch / Llinos Werdd)	SJ32065359	2 records, both on 30/03/2008	Christine Conway	2	Field record	Gwersyllt	On nut feeder	D0969/001/05	Bern2, LBAP-C, RL-EN	PC, UA
1065m	<i>Periparus ater</i> (Coal Tit / Titw Penddu)	SJ32065359	2 records, between 29/03/2008 and 30/03/2008	Christine Conway	1	Field record	Garden, 12 Meadway Close, Gwersyllt		D0969/001/05	Bern2, LBAP-C, WBA	PC

Distance	Species Name	Grid Reference	Date	Recorder(s)	Abundance	Record/Sample Type	Site Name	Notes	Dataset ID	Lists	V
1068m	<i>Accipiter nisus</i> (Sparrowhawk / Gwalch Glas)	SJ3208053600 (Selected from Interactive Map)	27/07/2011	Christine Conway	1 Adult Female		Back garden of 12 meadway close	Appeared suddenly in our garden after chasing down a collared dove which collided with our window and dropped to the ground. She then proceeded to carry the dove to the end of the garden and pluck and eat it there in front of us!	D1117/001/01	Bonn2, CITES- A, LBAP-C, RL- NT	PC
1068m	<i>Streptopelia decaocto</i> (Collared Dove / Turtur Dorchog)	SJ3208053600 (Selected from Interactive Map)	27/07/2011	Christine Conway	1		Back garden of 12 meadway close	Food for sparrowhawk!	D1117/001/01	BDir2.2, GBNNSIP, RL- NT	PC
1075m (1km)	<i>Accipiter nisus</i> (Sparrowhawk / Gwalch Glas)	SJ3251	11/10/2014	Ian M Spence	1		Wrexham, NW	BirdTrack	D1297/025/01	Bonn2, CITES- A, LBAP-C, RL- NT	PC
1075m (1km)	<i>Aegithalos caudatus</i> (Long-tailed Tit / Titw Cynffon-Hir)	SJ3251	2 records, between 10/12/2008 and 25/01/2009	Anon; Jason Newton	10	Reported to recorder		Occurrence ID: NBN- GA000656- BGBW2009- 16444698- 106734703; Survey: Observer data	D1852/002/01 , D0062/008/01	WBA	PC, NA
1075m (1km)	<i>Anagallis arvensis</i> (Scarlet Pimpernel / Llyisiau'r Cryman)	SJ3251	2 records, between 26/05/2014 and 27/05/2015	Shanklin, J.; Stead, M.O.			Plas Coch		D1169/004/02	GBNNSIP, RDB- NS	NA
1075m (1km)	<i>Apus apus</i> (Swift / Gwennol Ddu)	SJ3251	2 records, between 13/06/2009 and 18/08/2014	Jason Newton; David M Hytch	1	Reported to recorder	Wrexham, NW	Activity: H. Survey: Observer data; BirdTrack	D0062/008/01 , D1297/025/01	RL-EN, UKBA, WBA	NA, PC

Distance	Species Name	Grid Reference	Date	Recorder(s)	Abundance	Record/Sample Type	Site Name	Notes	Dataset ID	Lists	V
1075m (1km)	<i>Bromus hordeaceus</i> (Soft-brome / Pawrwellt Cyffredin)	SJ3251	2 records, between 26/05/2014 and 27/05/2015	Shanklin, J.; Stead, M.O.			Plas Coch		D1169/004/02	RDB-NS	NA
1075m (1km)	<i>Chloris chloris</i> (Greenfinch / Llinos Werdd)	SJ3251	2 records, between 24/01/2009 and 13/04/2014	Anon; D Archer				Occurrence ID: NBN-GA000656-BGBW2009-16444376-105771107; BirdTrack	D1852/002/01 , D1297/025/01	Bern2, LBAP-C, RL-EN	PC
1075m (1km)	<i>Corvus frugilegus</i> (Rook / Ydfran)	SJ3251	2 records, between 23/11/2007 and 10/02/2018	Jim Hulse; Kevin J Smith	2; 20	Reported to recorder	Wrexham, NW	Survey: Observer data	D0062/008/01 , D1297/025/01	BDir2.2, RL-NT	NA, PC
1075m (1km)	<i>Curruca communis</i> (Whitethroat / Llwydfon)	SJ3251	20/05/2007	Norman Hallas	1	Reported to recorder	Wrexham, NW	seen and heard. Survey: Observer data	D0062/008/01	LBAP-C, WBA	NA
1075m (1km)	<i>Heracleum sphondylium</i> (Hogweed / Pannas Gwyllt)	SJ3251	26/05/2014	Shanklin, J.			Plas Coch		D1169/004/02	RL-DD	NA
1075m (1km)	<i>Larus fuscus</i> (Lesser Black-backed Gull / Gwylan Gefnddu Leiaf)	SJ3251	13/04/2014	D Archer			Wrexham, NW	BirdTrack	D1297/025/01	BDir2.2, LBAP-C, LBAP-G, LBAP-S, RL-DD, UKBA, WBA	PC
1075m (1km)	<i>Periparus ater</i> (Coal Tit / Titw Penddu)	SJ3251	24/01/2009 to 25/01/2009	Anon				Occurrence ID: NBN-GA000656-BGBW2009-16444376-106179570	D1852/002/01	Bern2, LBAP-C, WBA	PC

Distance	Species Name	Grid Reference	Date	Recorder(s)	Abundance	Record/Sample Type	Site Name	Notes	Dataset ID	Lists	V
1075m (1km)	<i>Ranunculus acris</i> (Meadow Buttercup / Blodyn Ymenyn)	SJ3251	26/05/2014	Shanklin, J.			Plas Coch		D1169/004/02	RL-DD	NA
1075m (1km)	<i>Rumex acetosa</i> (Common Sorrel / Suran y Cwn)	SJ3251	26/05/2014	Shanklin, J.			Plas Coch		D1169/004/02	GBNNSIP, RDB-NR, RL-DD	NA
1075m (1km)	<i>Rumex crispus</i> (Curled Dock / Tafol Crych)	SJ3251	26/05/2014	Shanklin, J.			Plas Coch		D1169/004/02	RDB-NS	NA
1075m (1km)	<i>Streptopelia decaocto</i> (Collared Dove / Turtur Dorchog)	SJ3251	24/01/2009 to 25/01/2009	Anon				Occurrence ID: NBN-GA000656-BGBW2009-16444698-106179987	D1852/002/01	BDir2.2, GBNNSIP, RL-NT	PC
1075m (1km)	<i>Veronica serpyllifolia</i> (Thyme-leaved Speedwell / Rhwyddlwyn Dail Teim)	SJ3251	27/05/2015	Stead, M.O.			Plas Coch		D1169/004/02	RL-NT	NA
1076m	<i>Deschampsia cespitosa</i> (Tufted Hair-grass / Brigwellt Garw)	SJ312521	08/06/2015	Formstone, J.B.	2		Stansty Park	Moss Valley (Bottom Pool)	D1169/004/02	RL-DD	NA
1076m	<i>Fulica atra</i> (Coot / Cwtiar)	SJ312521 (Selected from Interactive Map)	16/03/2017	Gordon Plater	3		Wrexham	Moss pools	D1117/001/01	BDir2.1, RL-NT	PC

Distance	Species Name	Grid Reference	Date	Recorder(s)	Abundance	Record/Sample Type	Site Name	Notes	Dataset ID	Lists	V
1076m	<i>Heracleum sphondylium</i> (Hogweed / Pannas Gwyllt)	SJ312521	08/06/2015	Formstone, J.B.	4		Stansty Park	Moss Valley (Bottom Pool)	D1169/004/02	RL-DD	NA
1076m	<i>Ranunculus acris</i> (Meadow Buttercup / Blodyn Ymenyn)	SJ312521	08/06/2015	Formstone, J.B.	6		Stansty Park	Moss Valley (Bottom Pool)	D1169/004/02	RL-DD	NA
1076m	<i>Rumex acetosa</i> (Common Sorrel / Suran y Cwn)	SJ312521	08/06/2015	Formstone, J.B.	2		Stansty Park	Moss Valley (Bottom Pool)	D1169/004/02	GBNNSIP, RDB-NR, RL-DD	NA
1076m	<i>Salix caprea</i> (Goat Willow / Helygen Ddeilgron)	SJ312521	2 records, both on 08/06/2015	Formstone, J.B.	4		Stansty Park	Moss Valley (Bottom Pool)	D1169/004/02	RDB-NS	NA
1117m	<i>Nymphoides peltata</i> (Fringed Water-lily / Lili'r-Dwr Eddiog)	SJ311523	26/05/2014	Shanklin, J.			Stansty Park	Pool Mouth	D1169/004/02	RDB-NS	NA
1122m	<i>Apus apus</i> (Swift / Gwenol Ddu)	SJ320536	2 records, both in 2010	Anon	1; 10	Nest	LL11 4RY	Building type: House; Estimated number of screaming swifts. Possible breeding. Building type: House	D1735/001/02 , D1734/001/02	RL-EN, UKBA, WBA	NA
1167m	<i>Allomengea vidua</i>	SJ318514	03/08/1988	Welsh Peatland Invert. Survey, J. Hancock	1	Pitfall trap	Gatewen Marsh (WPIS)	WPIS Sample 1	D0217/001/04	RDB-NS	NA
1167m	<i>Campsicnemus pusillus</i>	SJ318514	03/08/1988	Welsh Peatland Invert. Survey, John Cole	1	Pitfall trap	Gatewen Marsh (WPIS)	WPIS Sample 1	D0217/001/04	RDB-N	NA

Distance	Species Name	Grid Reference	Date	Recorder(s)	Abundance	Record/Sample Type	Site Name	Notes	Dataset ID	Lists	V
1167m	<i>Phaonia atriceps</i>	SJ318514	2 records, between 03/08/1988 and 12/10/1988	Welsh Peatland Invert. Survey, Peter Skidmore	2; 37	Water trap	Gatewen Marsh (WPIS)	WPIS Sample 1	D0217/001/04	RDB-N	NA
1167m	<i>Pilaria scutellata</i>	SJ318514	3 records, between 05/07/1988 and 12/10/1988	Welsh Peatland Invert. Survey, Alan Stubbs	1; 2	Pitfall trap; Water trap	Gatewen Marsh (WPIS)	WPIS Sample 1	D0217/001/04	RDB-N	NA
1167m	<i>Stagnicola palustris/fuscus/corvus</i> (Marsh Pond Snail)	SJ318514	12/10/1988	Welsh Peatland Invert. Survey	1	Pitfall trap	Gatewen Marsh (WPIS)	WPIS Sample 1	D0217/001/04	RL-DD	NA
1170m	<i>Fumaria muralis</i> (Common Ramping-fumitory / Mwg-y-Ddaear Amrywiol)	SJ316535	26/05/2014	Shanklin, J.			Gwersyllt	Church	D1169/004/02	RDB-NR, RL-VU	NA
1170m	<i>Heracleum sphondylium</i> (Hogweed / Pannas Gwyllt)	SJ316535	26/05/2014	Shanklin, J.			Gwersyllt	Church	D1169/004/02	RL-DD	NA
1170m	<i>Ranunculus acris</i> (Meadow Buttercup / Blodyn Ymenyn)	SJ316535	26/05/2014	Shanklin, J.			Gwersyllt	Church	D1169/004/02	RL-DD	NA
1170m	<i>Rumex acetosa</i> (Common Sorrel / Suran y Cwn)	SJ316535	26/05/2014	Shanklin, J.			Gwersyllt	Church	D1169/004/02	GBNNSIP, RDB-NR, RL-DD	NA
1170m	<i>Rumex crispus</i> (Curled Dock / Tafol Crych)	SJ316535	26/05/2014	Shanklin, J.			Gwersyllt	Church	D1169/004/02	RDB-NS	NA

Distance	Species Name	Grid Reference	Date	Recorder(s)	Abundance	Record/Sample Type	Site Name	Notes	Dataset ID	Lists	V
1170m	<i>Salix caprea</i> (Goat Willow / Helygen Ddeilgron)	SJ316535	26/05/2014	Shanklin, J.			Gwersyllt	Church	D1169/004/02	RDB-NS	NA
1200m	<i>Motacilla cinerea</i> (Grey Wagtail / Siglen lwyd)	SJ310525 (Selected from Interactive Map)	16/03/2017	Gordon Plater	2		Wrexham	Moss pools	D1117/001/01	Bern2, LBAP-C, LBAP-T, RL-NT, UKBR	PC
1200m	<i>Nymphoides peltata</i> (Fringed Water-lily / Lili'r-Dwr Eddïog)	SJ310525	2 records, both on 02/08/2014	Formstone, J.B.			Stansty Park	Moss Valley Upper Pool. Covering a large area of the pool.; Moss Valley Upper Pool. Covering a large area	D1169/004/02	RDB-NS	NA
1204m	<i>Motacilla cinerea</i> (Grey Wagtail / Siglen lwyd)	SJ310526	31/03/2015	Mr K A Walker			Mobile-SJ3152		D1297/020/01	Bern2, LBAP-C, LBAP-T, RL-NT, UKBR	PC
1204m	<i>Turdus viscivorus</i> (Mistle Thrush / Brych y Coed)	SJ310526	31/03/2015	Mr K A Walker	2		Mobile-SJ3152		D1297/020/01	BDir2.2, RL-VU, UKBR	PC
1207m	<i>Ernodes articularis</i>	SJ331533	17/05/2016	Ian Wallace	sev larva		Wilderness Wood		D0217/001/04	LBAP-C, RDB-N, RDB-NS	NA
1207m	<i>Plectrocnemia brevis</i>	SJ331533	17/05/2016	Ian Wallace	sev larva		Wilderness Wood		D0217/001/04	LBAP-C, RDB-N, RDB-NS	NA
1207m	<i>Thaumastoptera calceata</i>	SJ331533	17/05/2016	Ian Wallace	sev pupa		Wilderness Wood		D0217/001/04	RDB-N	NA
1207m	<i>Tinodes unicolor</i>	SJ331533	17/05/2016	Ian Wallace	sev larva		Wilderness Wood		D0217/001/04	RDB-N	NA
1214m (1km)	<i>Aegithalos caudatus</i> (Long-tailed Tit / Titw Cynffon-Hir)	SJ3153	24/01/2009 to 25/01/2009	Anon				Occurrence ID: NBN-GA000656-BGBW2009-16443941-106734418	D1852/002/01	WBA	PC

Distance	Species Name	Grid Reference	Date	Recorder(s)	Abundance	Record/Sample Type	Site Name	Notes	Dataset ID	Lists	V
1214m (1km)	<i>Anagallis arvensis</i> (Scarlet Pimpernel / Llysiau'r Cryman)	SJ3153	26/05/2014	Shanklin, J.			Gwersyllt		D1169/004/02	GBNNSIP, RDB-NS	NA
1214m (1km)	<i>Anas platyrhynchos</i> (Mallard / Hwyaaden Wylt)	SJ3153	07/03/2015	KA Walker	17		Gwersyllt	Bird Track	D1297/025/01	BDir2.1, Bonn2, LBAP-C, LBAP-G, RL-NT, UKBA, WBA	PC
1214m (1km)	<i>Apus apus</i> (Swift / Gwennol Ddu)	SJ3153	13/06/2009	Jason Newton	2	Reported to recorder	Gwersyllt	Activity: H. Survey: Observer data	D0062/008/01	RL-EN, UKBA, WBA	NA
1214m (1km)	<i>Bromus hordeaceus</i> (Soft-brome / Pawrwellt Cyffredin)	SJ3153	26/05/2014	Shanklin, J.			Gwersyllt		D1169/004/02	RDB-NS	NA
1214m (1km)	<i>Chloris chloris</i> (Greenfinch / Llinos Werdd)	SJ3153	24/01/2009 to 25/01/2009	Anon				Occurrence ID: NBN-GA000656-BGBW2009-16443476-105771045	D1852/002/01	Bern2, LBAP-C, RL-EN	PC
1214m (1km)	<i>Gallinula chloropus</i> (Moorhen / Iar Ddwr)	SJ3153	07/03/2015	KA Walker	3		Gwersyllt	Bird Track	D1297/025/01	BDir2.2, Bonn2, RL-VU	PC
1214m (1km)	<i>Larus fuscus</i> (Lesser Black-backed Gull / Gwylan Gefnddu Leiaf)	SJ3153	20/06/2009	Jason Newton	2	Reported to recorder	Gwersyllt	Survey: Observer data	D0062/008/01	BDir2.2, LBAP-C, LBAP-G, LBAP-S, RL-DD, UKBA, WBA	NA

Distance	Species Name	Grid Reference	Date	Recorder(s)	Abundance	Record/Sample Type	Site Name	Notes	Dataset ID	Lists	V
1214m (1km)	<i>Periparus ater</i> (Coal Tit / Titw Penddu)	SJ3153	24/01/2009 to 25/01/2009	Anon				Occurrence ID: NBN- GA000656- BGBW2009- 16443942- 106179959	D1852/002/01	Bern2, LBAP-C, WBA	PC
1214m (1km)	<i>Streptopelia decaocto</i> (Collared Dove / Turtur Dorchog)	SJ3153	3 records, between 10/12/2008 and 13/06/2009	Anon; Jim Hulse; Jason Newton	2; 1	Reported to recorder		Occurrence ID: NBN- GA000656- BGBW2009- 16443942- 106179960; Survey: Observer data; Activity: H. Survey: Observer data	D1852/002/01 , D0062/008/01	BDir2.2, GBNNSIP, RL- NT	PC, NA
1223m	<i>Heracleum sphondylium</i> (Hogweed / Pannas Gwyllt)	SJ312532	04/06/1987	Morgan, Ms V.M.			Gwersyllt	Associated species with Senecio cambrensis.	D1169/004/02	RL-DD	NA
1223m	<i>Rumex crispus</i> (Curled Dock / Tafol Crych)	SJ312532	04/06/1987	Morgan, Ms V.M.			Gwersyllt	Associated species with Senecio cambrensis.	D1169/004/02	RDB-NS	NA
1223m	<i>Senecio cambrensis</i> (Welsh Groundsel / Creulys Gymreig)	SJ312532	04/06/1987	Morgan, Ms V.M.	5		Gwersyllt	Five plants on the west side of Summerhill Road, Gwysyllt Hill. Associated species listed.	D1169/004/02	LBAP-C, LBAP- F, LI-51[LS], RDB-NR, RL-NT	NA
1233m	<i>Gallinula chloropus</i> (Moorhen / Iar Ddwr)	SJ319513 (Selected from <i>Interactive Map</i>)	16/03/2017	Gordon Plater	2		Wrexham	Gatewen marsh	D1117/001/01	BDir2.2, Bonn2, RL-VU	PC
1236m	<i>Aegithalos caudatus</i> (Long-tailed Tit / Titw Cynffon-Hir)	SJ310522	24/01/2015	Mr K A Walker	6		Mobile-SJ3152		D1297/020/01	WBA	PC

Distance	Species Name	Grid Reference	Date	Recorder(s)	Abundance	Record/Sample Type	Site Name	Notes	Dataset ID	Lists	V
1236m	<i>Motacilla cinerea</i> (Grey Wagtail / Siglen Iwyd)	SJ310522	24/01/2015	Mr K A Walker			Mobile-SJ3152		D1297/020/01	Bern2, LBAP-C, LBAP-T, RL-NT, UKBR	PC
1245m	<i>Adicella filicornis</i>	SJ3319453358	17/05/2016	Ian Wallace	1 pupa		Wilderness Wood		D0217/001/04	RDB-NR, RL-EN	NA
1251m (1km)	<i>Accipiter nisus</i> (Sparrowhawk / Gwalch Glas)	SJ3352	2 records, between 24/01/2009 and 19/11/2020	Anon; Mr James Hughes	1			Occurrence ID: NBN- GA000656- BGBW2009- 16445333- 106817472	D1852/002/01 , D1297/039/01	Bonn2, CITES- A, LBAP-C, RL- NT	PC, UA
1251m (1km)	<i>Aegithalos caudatus</i> (Long-tailed Tit / Titw Cynffon-Hir)	SJ3352	3 records, between 24/01/2009 and 18/07/2009	Anon; Jason Newton	70+; 2	Reported to recorder		Occurrence ID: NBN- GA000656- BGBW2009- 16445400- 106734466; Survey: Observer data; Activity: H. Survey: Observer data	D1852/002/01 , D0062/008/01	WBA	PC, NA
1251m (1km)	<i>Anas platyrhynchos</i> (Mallard / Hwyaden Wylt)	SJ3352	3 records, between 16/05/2009 and 27/02/2010	Jason Newton	3; 1 Female; 1 Male	Reported to recorder	Wrexham, Garden Village	Survey: Observer data; Activity: P. Survey: Observer data	D0062/008/01	BDir2.1, Bonn2, LBAP-C, LBAP- G, RL-NT, UKBA, WBA	NA
1251m (1km)	<i>Anthus pratensis</i> (Meadow Pipit / Corhedydd y Waun)	SJ3352	25/01/2009	Jason Newton	3	Reported to recorder	Wrexham, Garden Village	Survey: Observer data	D0062/008/01	Bern2, LBAP-C, UKBA, WBA	NA
1251m (1km)	<i>Apus apus</i> (Swift / Gwennol Ddu)	SJ3352	13 records, between 18/07/2009 and 16/07/2020	Neil Hughes; Jason Newton; Mr James Hughes	c50; 10; 1; 6; 2; 8+; 8; 7; 4	Reported to recorder	Wrexham, Garden Village	Survey: Observer data; Activity: H. Survey: Observer data; Activity: ON. Survey: Observer data; BirdTrack; BirdTrack. Activity: H	D0062/008/01 , D1297/025/01 , D1297/026/01 , D1297/039/01	RL-EN, UKBA, WBA	NA, PC, UA

Distance	Species Name	Grid Reference	Date	Recorder(s)	Abundance	Record/Sample Type	Site Name	Notes	Dataset ID	Lists	V
1251m (1km)	<i>Chloris chloris</i> (Greenfinch / Llinos Werdd)	SJ3352	4 records, between 21/01/2009 and 27/02/2010	Anon; Jason Newton	1; 6; 2	Reported to recorder		Occurrence ID: NBN- GA000656- BGBW2009- 16445258- 105771431; Survey: Observer data; Activity: H. Survey: Observer data	D1852/002/01 , D0062/008/01	Bern2, LBAP-C, RL-EN	PC, NA
1251m (1km)	<i>Corvus frugilegus</i> (Rook / Ydfran)	SJ3352	2 records, between 16/05/2009 and 17/04/2011	Kevin J Smith; Jason Newton	5; 1	Reported to recorder	Wrexham, Garden Village	Activity: ON. Survey: Observer data; Activity: S. Survey: Observer data	D0062/008/01	BDir2.2, RL-NT	NA
1251m (1km)	<i>Haematopus ostralegus</i> (Oystercatcher / Pioden Fôr)	SJ3352	25/02/2009	Jason Newton	1	Reported to recorder	Wrexham, Garden Village	Survey: Observer data	D0062/008/01	BDir2.2, LBAP- C, LBAP-G, UKBA, WBA	NA
1251m (1km)	<i>Hirundo rustica</i> (Swallow / Gwennol)	SJ3352	2 records, between 13/06/2009 and 26/04/2011	Neil Hughes; Jason Newton	4; 2	Reported to recorder	Wrexham, Garden Village	Survey: Observer data; Activity: H. Survey: Observer data	D0062/008/01	Bern2, LBAP-A, LBAP-C, LBAP- G, WBA	NA
1251m (1km)	<i>Larus canus</i> (Common Gull / Gwylan y Gweunydd)	SJ3352	2 records, between 21/01/2009 and 25/01/2009	Anon; Jason Newton	1	Reported to recorder		Occurrence ID: NBN- GA000656- BGBW2009- 16445333- 106180079; Survey: Observer data	D1852/002/01 , D0062/008/01	BDir2.2, UKBA, WBR	PC, NA
1251m (1km)	<i>Larus fuscus</i> (Lesser Black- backed Gull / Gwylan Gefnddu Leiaf)	SJ3352	16/05/2009	Jason Newton	1	Reported to recorder	Wrexham, Garden Village	Survey: Observer data	D0062/008/01	BDir2.2, LBAP- C, LBAP-G, LBAP-S, RL-DD, UKBA, WBA	NA
1251m (1km)	<i>Periparus ater</i> (Coal Tit / Titw Penddu)	SJ3352	4 records, between 09/03/2005 and 13/06/2009	Anon; Jason Newton; Kevin J Smith	1	Reported to recorder		Occurrence ID: NBN- GA000656- BGBW2009- 16445333- 106180078; Survey: Observer data; Activity: H. Survey: Observer data	D1852/002/01 , D0062/008/01	Bern2, LBAP-C, WBA	PC, NA

Distance	Species Name	Grid Reference	Date	Recorder(s)	Abundance	Record/Sample Type	Site Name	Notes	Dataset ID	Lists	V
1251m (1km)	<i>Pinus sylvestris</i> (Scots Pine / Pinwydden yr Alban)	SJ3352	26/05/2014	Shanklin, J.			Garden Village		D1169/004/02	RDB-NS	NA
1251m (1km)	<i>Regulus regulus</i> (Goldcrest / Dryw Eurben)	SJ3352	3 records, between 25/01/2009 and 27/02/2010	Jason Newton	1	Reported to recorder	Wrexham, Garden Village	Survey: Observer data; Activity: S. Survey: Observer data	D0062/008/01	Bern2, LBAP-C, WBA	NA
1251m (1km)	<i>Streptopelia decaocto</i> (Collared Dove / Turtur Dorchog)	SJ3352	5 records, between 21/01/2009 and 19/11/2020	Anon; Jason Newton; Mr James Hughes	3; 10; 1	Reported to recorder		Occurrence ID: NBN- GA000656- BGBW2009- 16445536- 106179390; Survey: Observer data	D1852/002/01 , D0062/008/01 , D1297/039/01	BDir2.2, GBNNSIP, RL- NT	PC, NA, UA
1251m (1km)	<i>Turdus viscivorus</i> (Mistle Thrush / Brych y Coed)	SJ3352	3 records, between 05/02/2006 and 27/02/2010	Kevin J Smith; Jason Newton	1	Reported to recorder	Wrexham, Garden Village	Survey: Observer data	D0062/008/01	BDir2.2, RL-VU, UKBR	NA
1251m (1km)	<i>Veronica serpyllifolia</i> (Thyme-leaved Speedwell / Rhwyddlwyn Dail Teim)	SJ3352	26/05/2014	Shanklin, J.			Garden Village		D1169/004/02	RL-NT	NA
1261m	<i>Ranunculus acris</i> (Meadow Buttercup / Blodyn Ymenyn)	SJ318513	08/06/2015	Formstone, J.B.	10		New Broughton	Gatewen Marsh (N)	D1169/004/02	RL-DD	NA
1261m	<i>Rumex acetosa</i> (Common Sorrel / Suran y Cwn)	SJ318513	08/06/2015	Formstone, J.B.	4		New Broughton	Gatewen Marsh (N)	D1169/004/02	GBNNSIP, RDB- NR, RL-DD	NA
1283m	<i>Hydropsyche fulvipes</i>	SJ332533	08/10/1995	Wallace, Family	Larva		Wilderness Wood, Gwersyllt		D1081/001/03	RDB-N	NA

Distance	Species Name	Grid Reference	Date	Recorder(s)	Abundance	Record/Sample Type	Site Name	Notes	Dataset ID	Lists	V
1283m	<i>Plectrocnemia brevis</i>	SJ332533	08/10/1995	Wallace, Family	Larva		Wilderness Wood, Gwersyllt		D1081/001/03	LBAP-C, RDB-N, RDB-NS	NA
1287m (1km)	<i>Accipiter nisus</i> (Sparrowhawk / Gwalch Glas)	SJ3151	12 records, between 08/03/2007 and 08/01/2020	Jason Newton; Greg M Thurnham; Mr Greg Thurnham	1 Female; 2	Reported to recorder	Wrexham, Gatewen	Activity: H. Survey; Observer data; Birdtrack	D0062/008/01 , D1297/025/01 , D1297/026/01 , D1297/039/01	Bonn2, CITES-A, LBAP-C, RL-NT	NA, PC, UA
1287m (1km)	<i>Aegithalos caudatus</i> (Long-tailed Tit / Titw Cynffon-Hir)	SJ3151	39 records, between 03/03/2007 and 07/06/2020	Anon; Greg M Thurnham; Steven Davies; Mr Andrew Sims; Mr Greg Thurnham; Mr Steven Davies	4; 1; 3; 2; 6			Occurrence ID: NBN-GA000656-BGBW2009-16443473-106734573; Birdtrack; Birdtrack.; Activity: H; BirdTrack; BirdTrack. Activity: FL	D1852/002/01 , D1297/025/01 , D1297/026/01 , D1297/039/01	WBA	PC, UA
1287m (1km)	<i>Anas platyrhynchos</i> (Mallard / Hwyaden Wylt)	SJ3151	30 records, between 08/03/2007 and 02/05/2020	Greg M Thurnham; Mr Steven Davies	1		Wrexham, Gatewen	Birdtrack	D1297/025/01 , D1297/039/01	BDir2.1, Bonn2, LBAP-C, LBAP-G, RL-NT, UKBA, WBA	PC, UA
1287m (1km)	<i>Apus apus</i> (Swift / Gwennol Ddu)	SJ3151	16 records, between 14/05/2007 and 27/08/2020	Kevin J Smith; Neil Hughes; Jason Newton; Greg M Thurnham; Steven Davies; Mr Greg Thurnham; Mr Steven Davies	1; 4; 20; 2; 3	Reported to recorder	Wrexham, Gatewen	Survey; Observer data; Activity: H. Survey; Observer data; Birdtrack; BirdTrack	D0062/008/01 , D1297/025/01 , D1297/039/01	RL-EN, UKBA, WBA	NA, PC, UA
1287m (1km)	<i>Ardea cinerea</i> (Grey Heron / Crêyr Glas)	SJ3151 (Approximate)	16 records, between 11/03/2007 and 07/06/2020	Anne Douglas; Greg M Thurnham; Mr Greg Thurnham; Mr Steven Davies	1 Adult; 1; 3		Acton Park Acton Wrexham	Heron on Lake; Birdtrack	D1117/001/01 , D1297/025/01 , D1297/039/01	RL-NT	PC, UA
1287m (1km)	<i>Aythya fuligula</i> (Tufted Duck / Hwyaden Gopog)	SJ3151	2 records, between 20/01/2008 and 10/05/2008	Greg M Thurnham	1		Wrexham, Gatewen	Birdtrack	D1297/025/01	BDir2.1, Bonn2, LBAP-C, WBA	PC

Distance	Species Name	Grid Reference	Date	Recorder(s)	Abundance	Record/Sample Type	Site Name	Notes	Dataset ID	Lists	V
1287m (1km)	<i>Chloris chloris</i> (Greenfinch / Llinos Werdd)	SJ3151	20 records, between 09/04/2007 and 13/05/2019	Jason Newton; Greg M Thurnham; Mr Greg Thurnham	1; 2; 4	Reported to recorder	Wrexham, Gatewen	Activity: H. Survey: Observer data; Birdtrack	D0062/008/01 , D1297/025/01 , D1297/026/01	Bern2, LBAP-C, RL-EN	NA, PC
1287m (1km)	<i>Corvus frugilegus</i> (Rook / Ydfron)	SJ3151	30 records, between 08/03/2007 and 02/05/2020	Kevin J Smith; Greg M Thurnham; Steven Davies; Mr Greg Thurnham; Mr Steven Davies	100; 1; 2; 2+	Reported to recorder	Wrexham, Gatewen	Survey: Observer data; Birdtrack; BirdTrack	D0062/008/01 , D1297/025/01 , D1297/026/01 , D1297/039/01	BDir2.2, RL-NT	NA, PC, UA
1287m (1km)	<i>Curruca communis</i> (Whitethroat / Llwydfron)	SJ3151	3 records, between 03/05/2007 and 10/05/2008	Greg M Thurnham			Wrexham, Gatewen	Birdtrack	D1297/025/01	LBAP-C, WBA	PC
1287m (1km)	<i>Cygnus olor</i> (Mute Swan / Alarch Dof)	SJ3151	11/03/2007	Greg M Thurnham			Wrexham, Gatewen	Birdtrack	D1297/025/01	BDir2.2, Bonn2, GBNNSIP, LBAP-C, UKBA, WBA	PC
1287m (1km)	<i>Delichon urbicum</i> (House Martin / Gwennol y Bondo)	SJ3151	12 records, between 24/04/2007 and 03/06/2017	Jason Newton; Greg M Thurnham; Steven Davies	3; 2	Reported to recorder	Wrexham, Gatewen	Activity: H. Survey: Observer data; Birdtrack; BirdTrack	D0062/008/01 , D1297/025/01	Bern2, LBAP-C, RL-VU, UKBA, WBA	NA, PC
1287m (1km)	<i>Fulica atra</i> (Coot / Cwtiar)	SJ3151	27 records, between 08/03/2007 and 30/11/2008	Greg M Thurnham	14; 5		Wrexham, Gatewen	Birdtrack	D1297/025/01	BDir2.1, RL-NT	PC
1287m (1km)	<i>Gallinula chloropus</i> (Moorhen / lar Ddwr)	SJ3151	26 records, between 08/03/2007 and 13/05/2019	Greg M Thurnham; Mr Greg Thurnham	11; 7		Wrexham, Gatewen	Birdtrack	D1297/025/01 , D1297/026/01	BDir2.2, Bonn2, RL-VU	PC
1287m (1km)	<i>Heracleum sphondylium</i> (Hogweed / Pannas Gwyllt)	SJ3151	26/05/2014	Shanklin, J.			New Broughton		D1169/004/02	RL-DD	NA

Distance	Species Name	Grid Reference	Date	Recorder(s)	Abundance	Record/Sample Type	Site Name	Notes	Dataset ID	Lists	V
1287m (1km)	<i>Hirundo rustica</i> (Swallow / Gwennol)	SJ3151	23 records, between 18/04/2003 and 07/06/2020	Kevin J Smith; Jason Newton; Neil Hughes; Greg M Thurnham; Steven Davies; Mr Steven Davies; Mrs Marina Thomas	1; 2; 50+; 3	Reported to recorder	Wrexham, Gatewen	Survey: Observer data; Activity: H. Survey: Observer data; Birdtrack; Birdtrack: Activity: H; BirdTrack	D0062/008/01 , D1297/025/01 , D1297/039/01 , D1297/042/01	Bern2, LBAP-A, LBAP-C, LBAP- G, WBA	NA, PC, UA
1287m (1km)	<i>Larus canus</i> (Common Gull / Gwylan y Gweunydd)	SJ3151	24/01/2009 to 25/01/2009	Anon				Occurrence ID: NBN- GA000656- BGBW2009- 16443473- 106179746	D1852/002/01	BDir2.2, UKBA, WBR	PC
1287m (1km)	<i>Larus fuscus</i> (Lesser Black- backed Gull / Gwylan Gefnddu Leiaf)	SJ3151	7 records, between 01/04/2007 and 07/06/2020	Greg M Thurnham; Steven Davies; Mr Andrew Sims; Mr Steven Davies	1; 2		Wrexham, Gatewen	Birdtrack; BirdTrack	D1297/025/01 , D1297/026/01 , D1297/039/01	BDir2.2, LBAP- C, LBAP-G, LBAP-S, RL-DD, UKBA, WBA	PC, UA
1287m (1km)	<i>Motacilla cinerea</i> (Grey Wagtail / Siglen lwyd)	SJ3151	7 records, between 03/05/2007 and 28/09/2008	Greg M Thurnham	2		Wrexham, Gatewen	Birdtrack	D1297/025/01	Bern2, LBAP-C, LBAP-T, RL-NT, UKBR	PC
1287m (1km)	<i>Oenanthe oenanthe</i> (Wheatear / Tinwen y Garn)	SJ3151	24/03/2008	Greg M Thurnham	1		Wrexham, Gatewen	Birdtrack	D1297/025/01	Bern2, LBAP-C, WBA	PC
1287m (1km)	<i>Periparus ater</i> (Coal Tit / Titw Penddu)	SJ3151	9 records, between 16/12/2007 and 11/08/2019	Anon; Greg M Thurnham; Mr Andrew Sims; Mr Greg Thurnham	2; 1			Occurrence ID: NBN- GA000656- BGBW2009- 16443473- 106179745; Birdtrack	D1852/002/01 , D1297/025/01 , D1297/026/01	Bern2, LBAP-C, WBA	PC
1287m (1km)	<i>Phalacrocorax carbo</i> (Cormorant / Mulfran)	SJ3151	4 records, between 30/11/2008 and 21/09/2018	Greg M Thurnham; Steven Davies	1; 7		Wrexham, Gatewen	Birdtrack; BirdTrack. Activity: F	D1297/025/01	LBAP-C, LBAP- G, RL-NT, WBA	PC

Distance	Species Name	Grid Reference	Date	Recorder(s)	Abundance	Record/Sample Type	Site Name	Notes	Dataset ID	Lists	V
1287m (1km)	<i>Phylloscopus trochilus</i> (Willow Warbler / Telor yr Helyg)	SJ3151	20/04/2010	Steven Davies	1		Wrexham, Gatewen	Birdtrack: Activity: S	D1297/025/01	LBAP-C, UKBA, WBR	PC
1287m (1km)	<i>Picus viridis</i> (Green Woodpecker / Cnocell Werdd)	SJ3151	5 records, between 27/06/2007 and 25/01/2009	Anon; Greg M Thurnham	1			Occurrence ID: NBN-GA000656-BGBW2009-16443473-106437778; Birdtrack	D1852/002/01 , D1297/025/01	Bern2, LBAP-C, LBAP-D, LBAP-F, LBAP-G, LBAP-S, WBA	PC
1287m (1km)	<i>Pilaria scutellata</i>	SJ3151	3 records, between 05/07/1988 and 12/10/1988	Welsh Peatland Invertebrate Survey	1; 2		Gatewen Marsh (WPIS)	Occurrence ID: 113981; Occurrence ID: 130866; Occurrence ID: 123773	D1078/001/02	RDB-N	NA
1287m (1km)	<i>Ranunculus acris</i> (Meadow Buttercup / Blodyn Ymenyn)	SJ3151	26/05/2014	Shanklin, J.			New Broughton		D1169/004/02	RL-DD	NA
1287m (1km)	<i>Regulus regulus</i> (Goldcrest / Dryw Eurben)	SJ3151	9 records, between 08/03/2007 and 10/01/2019	Greg M Thurnham; Steven Davies; Mr Greg Thurnham	1; 2		Wrexham, Gatewen	Birdtrack; BirdTrack	D1297/025/01 , D1297/026/01	Bern2, LBAP-C, WBA	PC
1287m (1km)	<i>Rumex acetosa</i> (Common Sorrel / Suran y Cwn)	SJ3151	26/05/2014	Shanklin, J.			New Broughton		D1169/004/02	GBNNSIP, RDB-NR, RL-DD	NA
1287m (1km)	<i>Salix caprea</i> (Goat Willow / Helygen Ddeilgron)	SJ3151	26/05/2014	Shanklin, J.			New Broughton		D1169/004/02	RDB-NS	NA
1287m (1km)	<i>Streptopelia decaocto</i> (Collared Dove / Turtur Dorchog)	SJ3151	28 records, between 03/03/2007 and 11/08/2019	Anon; Greg M Thurnham; Mr Andrew Sims	1			Occurrence ID: NBN-GA000656-BGBW2009-16443473-106179748; Birdtrack	D1852/002/01 , D1297/025/01 , D1297/026/01	BDir2.2, GBNNSIP, RL-NT	PC

Distance	Species Name	Grid Reference	Date	Recorder(s)	Abundance	Record/Sample Type	Site Name	Notes	Dataset ID	Lists	V
1287m (1km)	<i>Strix aluco</i> (Tawny Owl / Tylluan Frech)	SJ3151	2 records, between 26/03/2007 and 29/10/2007	Greg M Thurnham			Wrexham, Gatwen	Birdtrack	D1297/025/01	Bern2, CITES-A, LBAP-C, RL-NT, UKBA	PC
1287m (1km)	<i>Sylvia borin</i> (Garden Warbler / Telor yr Ardd)	SJ3151	30/04/2010	Kevin J Smith	2	Reported to recorder	Wrexham, Gatwen	Survey: Observer data	D0062/008/01	LBAP-C, WBA	NA
1287m (1km)	<i>Turdus viscivorus</i> (Mistle Thrush / Brych y Coed)	SJ3151	24 records, between 28/03/2007 and 10/01/2019	Jason Newton; Greg M Thurnham; Steven Davies; Mr Greg Thurnham	1 Juvenile; 7; 3	Reported to recorder	Wrexham, Gatwen	Activity: FL. Survey: Observer data; Birdtrack; BirdTrack	D0062/008/01 , D1297/025/01 , D1297/026/01	BDir2.2, RL-VU, UKBR	NA, PC
1298m	<i>Senecio cambrensis</i> (Welsh Groundsel / Creulys Gymreig)	SJ310520 (Approximate)	2 records, between 1987 and 03/06/1987	Anon; Morgan, Ms V.M.			Near Brynteg	A total of 46 plants counted along pavements, roadsides and hedges, especially Westminster Road, at Pentre Broughton, Brynteg, near Wrexham, between SJ308530 and SJ310520. Associated species listed.	D0821/001/01 , D1169/004/02	LBAP-C, LBAP- F, LI-51[LS], RDB-NR, RL-NT	NA
1300m	<i>Apus apus</i> (Swift / Gwennol Ddu)	SJ309525	2 records, both in 2011	Anon	2; 4	Nest	Summer Cottage	Building type: House; Estimated number of screaming swifts. Possible breeding. Building type: House	D1735/001/02 , D1734/001/02	RL-EN, UKBA, WBA	NA
1304m	<i>Apus apus</i> (Swift / Gwennol Ddu)	SJ309524	2011	Anon	2	Nest	Summer Cottage	Building type: house	D1735/001/02	RL-EN, UKBA, WBA	NA
1333m	<i>Apus apus</i> (Swift / Gwennol Ddu)	SJ335522	2011	Anon	6		Garden village	Estimated number of screaming swifts. Possible breeding	D1734/001/02	RL-EN, UKBA, WBA	NA

Distance	Species Name	Grid Reference	Date	Recorder(s)	Abundance	Record/Sample Type	Site Name	Notes	Dataset ID	Lists	V
1335m	<i>Apus apus</i> (Swift / Gwennol Ddu)	SJ30915254 (Selected from Interactive Map)	15 records, between 30/04/2018 and 09/08/2021	Elizabeth Winstanley	2 Adult; 15 Adult; 1 Adult; 10 Adult; 7 Adult; 12 Adult; ~20 Adult; 3 Adult	Live Sighting	11 Bryn Issa Rd Brynteg	2 Just flying over garden. First this year. Have now got next box so hopefully that will be used as well as the old eaves site.; 2 adults seen over garden. Screaming. Observed 1 entering nest site in eaves.; Last 3 months Swifts regularly over garden both high and roof height. Not seen any more en...	D1622/001/01	RL-EN, UKBA, WBA	PC, UA
1336m	<i>Apus apus</i> (Swift / Gwennol Ddu)	SJ3091452546 (Selected from Interactive Map)	27/07/2020	Elizabeth Winstanley	~15 Adult		11 Bryn Issa Rd Brynteg Wrexham LL11 6NN	2? Swifts found dead outside house this last week. Unidentifiable as young/adult. Possibly flew from either of 2 nests and didn't make it. Droppings still about so maybe others will be ok	D1622/001/01	RL-EN, UKBA, WBA	PC
1343m	<i>Apus apus</i> (Swift / Gwennol Ddu)	SJ332516	3 records, all on 14/06/2012	Anon	2; 55	Nest		Building type: House; Estimated number of screaming swifts. Possible breeding. Building type: House	D1735/001/02 , D1734/001/02	RL-EN, UKBA, WBA	NA

Distance	Species Name	Grid Reference	Date	Recorder(s)	Abundance	Record/Sample Type	Site Name	Notes	Dataset ID	Lists	V
1346m	<i>Apus apus</i> (Swift / Gwennol Ddu)	SJ30905258	4 records, between 20/05/2020 and 16/07/2020	Elizabeth Winstanley	6 Adult; 2 Adult; 5; 8	Live Sighting	11 Bryn Issa Rd Brynteg Wrexham	First time seen for a few days. 6 seen flying high and 2 screaming round roof activities. This was about 11.00 am 2 seen flying high at about 19.30.; 3 screaming round house and observed 5 flying high, possible duplication. Have heard them over the past week and partner seen max 6 both around house	D1622/001/01	RL-EN, UKBA, WBA	PC
1355m	<i>Apus apus</i> (Swift / Gwennol Ddu)	SJ30895254 (Selected from Interactive Map)	15/07/2015	Elizabeth Winstanley	10		11 Bryn Issa Road Brynteg Wrexham LL11 6NN	Swifts nesting in eaves over front door for 10+years. Possible nesting/prospecting this year in gable end as well. No nest entry sited so far this year. Droppings seen.	D1622/001/01	RL-EN, UKBA, WBA	PC
1355m	<i>Apus apus</i> (Swift / Gwennol Ddu)	SJ30895255 (Selected from Interactive Map)	06/05/2020	Elizabeth Winstanley	~6 Adult		11 Bryn Issa Rd	First sighting of year, flying round roof top screaming. Not seen or heard since, but partner says he has heard them since but no date.	D1622/001/01	RL-EN, UKBA, WBA	PC
1356m	<i>Apus apus</i> (Swift / Gwennol Ddu)	SJ30895258 (Approximate)	2 records, between April 2019 and 02/07/2019	Elizabeth Winstanley	6 Adult; 1 Adult		11 Bryn Issa Rd Brynteg	Seen and heard over last 2-3 weeks. High up and around house eaves. Not sighted entering/leaving nest area yet.; Finally saw swift entering nest hole in eaves today. Have not seen as much activity this year as last. Could be due to weather.	D1622/001/01	RL-EN, UKBA, WBA	PC

Distance	Species Name	Grid Reference	Date	Recorder(s)	Abundance	Record/Sample Type	Site Name	Notes	Dataset ID	Lists	V
1363m	<i>Adicella filicornis</i>	SJ333533	08/10/1995	Wallace, Family	Larva		Wilderness Wood, Gwersyllt, stream		D1081/001/03	RDB-NR, RL-EN	NA
1363m	<i>Adicella filicornis</i>	SJ3331553396	17/05/2016	Ian Wallace	2 pupa		Wilderness Wood		D0217/001/04	RDB-NR, RL-EN	NA
1363m	<i>Apus apus</i> (Swift / Gwennol Ddu)	SJ314536	2011	Anon	40		Gwyn evans leisure centre	Estimated number of screaming swifts. Possible breeding	D1734/001/02	RL-EN, UKBA, WBA	NA
1378m	<i>Apus apus</i> (Swift / Gwennol Ddu)	SJ33165151 (Selected from Interactive Map)	08/07/2021	Andrew Brown	~40+ Adult	Live Sighting	East Avenue, wrexham	Many birds on the wing and feeding chicks in nests under the eaves.	D1622/001/01	RL-EN, UKBA, WBA	UA
1400m	<i>Apus apus</i> (Swift / Gwennol Ddu)	SJ308525	4 records, between 2011 and 18/07/2012	Anon	1; 8; 6	Nest		Building type: House; Estimated number of screaming swifts. Possible breeding. Building type: House	D1735/001/02 , D1734/001/02	RL-EN, UKBA, WBA	NA
1403m	<i>Apus apus</i> (Swift / Gwennol Ddu)	SJ308524	2011	Anon	1	Nest	11 Bryn Issa Road	Building type: house	D1735/001/02	RL-EN, UKBA, WBA	NA
1411m	<i>Apus apus</i> (Swift / Gwennol Ddu)	SJ332515 (Selected from Interactive Map)	08/07/2021	James Pugh	~20 Adult		East Avenue, Wrexham	There are numerous Swift Nesting sites in the Eves of the Council houses down East Avenue, Wrexham. Lots of screaming parties too	D1622/001/01	RL-EN, UKBA, WBA	UA
1424m	<i>Adicella filicornis</i>	SJ333534	08/10/1995	Wallace, Family	Larva		Wilderness Wood, Gwersyllt	museum specimens	D1081/001/03	RDB-NR, RL-EN	NA
1424m	<i>Dicranota lucidipennis</i>	SJ333534	2 records, between 19/08/2017 and 18/08/2019	Mike Howe	2 Male; 3 Adult		Wilderness Wood		D0217/001/04	RDB-N	NA
1424m	<i>Ellipteroides alboscuteallatus</i>	SJ333534	09/08/2016	Mike Howe	3 Female, 4 Male		Wilderness Wood		D0217/001/04	RL-EN	NA
1424m	<i>Paradelphomyia fuscula</i>	SJ333534	2 records, between 09/08/2016 and 18/08/2019	Mike Howe	11 Male; 2 Male		Wilderness Wood		D0217/001/04	RDB-N	NA

Distance	Species Name	Grid Reference	Date	Recorder(s)	Abundance	Record/Sample Type	Site Name	Notes	Dataset ID	Lists	V
1424m	<i>Pilaria fuscipennis</i>	SJ333534	3 records, between 09/08/2016 and 18/08/2019	Mike Howe	4 Female; 6 Adult; 1 Male		Wilderness Wood		D0217/001/04	RDB-N	NA
1424m	<i>Suillia dumicola</i>	SJ333534	09/08/2016	Mike Howe	1 Male		Wilderness Wood		D0217/001/04	RDB-N	NA
1436m	<i>Apus apus</i> (Swift / Gwennol Ddu)	SJ32395397	05/06/2018	Eric Fletcher	c.8		Park Wall Road, Bradley	Recorded at 20.46 in the evening. Screaming party	D0969/001/05	RL-EN, UKBA, WBA	UA
1462m	<i>Senecio cambrensis</i> (Welsh Groundsel / Creulys Gymreig)	SJ3121353577 (Selected from Interactive Map)	July 2010 to August 2010	Rita Pirouet	20+ Flowering		Gwersyllt	Growing along a bare pathway by the hedge. Were very healthy, but now succumbing to rust.	D1117/001/01	LBAP-C, LBAP-F, LI-51[LS], RDB-NR, RL-NT	PC
1481m	<i>Apus apus</i> (Swift / Gwennol Ddu)	SJ31235362 (Selected from Interactive Map)	July 2015	Emma Broad			Hoel Hyfred Gwersyllt	Swifts found nesting at numbers 52, 54 and 74 Hoel Hyfred prior to council re-roofing works	D1622/001/01	RL-EN, UKBA, WBA	PC
1488m	<i>Senecio cambrensis</i> (Welsh Groundsel / Creulys Gymreig)	SJ308530	03/06/1987	Morgan, Ms V.M.	46		Pentre Broughton, Brynteg	A total of 46 plants counted along pavements, roadsides and hedges, especially Westminster Road, at Pentre Broughton, Brynteg, near Wrexham, between SJ308530 and SJ310520. Associated species listed.	D1169/004/02	LBAP-C, LBAP-F, LI-51[LS], RDB-NR, RL-NT	NA
1489m	<i>Plectrocnemia brevis</i>	SJ333535	23/03/1997	Wallace, Family	Larva		Wilderness Wood, Gwersyllt		D1081/001/03	LBAP-C, RDB-N, RDB-NS	NA
1502m	<i>Ernodes articularis</i>	SJ334534	11/12/2005	Wallace, Family	Pupal case		Wilderness Wood, Gwersyllt		D1081/001/03	LBAP-C, RDB-N, RDB-NS	NA

Distance	Species Name	Grid Reference	Date	Recorder(s)	Abundance	Record/Sample Type	Site Name	Notes	Dataset ID	Lists	V
1533m	<i>Streptopelia decaocto</i> (Collared Dove / Turtur Dorchog)	SJ3376752770	31/10/2008	Jim Hulse	2	Reported to recorder	Wrexham, Garden Village	Survey: Observer data	D0062/008/01	BDir2.2, GBNNSIP, RL-NT	NA
1558m	<i>Dicranomyia aquosa</i>	SJ333536	4 records, between 15/06/2009 and 14/07/2009	Bryan Formstone; Alan Stubbs			Wilderness Wood		D0217/001/04	RDB-N	NA
1558m	<i>Dicranomyia lucida</i>	SJ333536	4 records, all on 15/06/2009	Bryan Formstone; Mike Howe	4 Female		Wilderness Wood		D0217/001/04	RDB-N	NA
1558m	<i>Dicranota gracilipes</i>	SJ333536	2 records, both on 28/09/2009	Bryan Formstone			Wilderness Wood		D0217/001/04	RDB-N	NA
1558m	<i>Dixa maculata</i>	SJ333536	2 records, both on 27/10/2009	Bryan Formstone			Wilderness Wood		D0217/001/04	RDB-NS	NA
1558m	<i>Ellipteroides alboscuteallatus</i>	SJ333536	7 records, between 14/07/2009 and 09/08/2016	Bryan Formstone	4M 1F; sev Adult		Wilderness Wood	Wet Tufa Woodland. RDB Species	D1650/008/01 , D0217/001/04	RL-EN	NA
1558m	<i>Fannia gotlandica</i>	SJ333536	2 records, both on 25/07/2009	Bryan Formstone			Wilderness Wood		D0217/001/04	RDB-N	NA
1558m	<i>Molophilus corniger</i>	SJ333536	6 records, between 15/06/2009 and 02/08/2009	Bryan Formstone			Wilderness Wood		D0217/001/04	LBAP-C, RDB-N	NA
1558m	<i>Oxycera pardalina</i> (Hill Soldier)	SJ333536	4 records, between 14/07/2009 and 25/07/2009	Bryan Formstone			Wilderness Wood		D0217/001/04	RDB-N, RDB-NS	NA
1558m	<i>Phylidorea longicornis</i>	SJ333536	2 records, both on 15/06/2009	Bryan Formstone			Wilderness Wood		D0217/001/04	RDB-N	NA
1558m	<i>Tetanocera phyllophora</i>	SJ333536	3 records, all on 15/06/2009	Mike Howe	1 Female		Wilderness Wood		D0217/001/04	RDB-N	NA
1565m	<i>Ellipteroides alboscuteallatus</i>	SJ332537	16/07/2007	Bryan Formstone	2 Adult Male		Wilderness Wood	Swept from woodland flush	D0217/001/04	RL-EN	NA
1565m	<i>Eloeophila apicata</i>	SJ332537	11/08/2007	Bryan Formstone	1 Adult		Wilderness Wood		D0217/001/04	RDB-N	NA
1565m	<i>Thaumastoptera calceata</i>	SJ332537	21/05/2007	Bryan Formstone	1 Adult		Wilderness Wood		D0217/001/04	RDB-N	NA

Distance	Species Name	Grid Reference	Date	Recorder(s)	Abundance	Record/Sample Type	Site Name	Notes	Dataset ID	Lists	V
1572m (1km)	<i>Adicella filicornis</i>	SJ3353	17/05/2016	Wallace, Family	Pupal case		Wilderness Wood, Gwersyllt		D1081/001/03	RDB-NR, RL-EN	NA
1572m (1km)	<i>Anagallis arvensis</i> (Scarlet Pimpernel / Llysiau'r Cryman)	SJ3353	26/05/2014	Shanklin, J.			Wilderness Wood		D1169/004/02	GBNNSIP, RDB-NS	NA
1572m (1km)	<i>Anas platyrhynchos</i> (Mallard / Hwyaden Wylt)	SJ3353	4 records, between 21/01/2009 and 06/06/2020	Jason Newton; Trevor G Payne; Mr Steven Davies	6; 1; 8; 2	Reported to recorder	Wrexham, Alyn Valley	Survey: Observer data; Activity: H. Survey: Observer data; BirdTrack	D0062/008/01 , D1297/025/01 , D1297/039/01	BDir2.1, Bonn2, LBAP-C, LBAP-G, RL-NT, UKBA, WBA	NA, PC, UA
1572m (1km)	<i>Anthus pratensis</i> (Meadow Pipit / Corhedydd y Waun)	SJ3353	25/01/2009	Jason Newton	2	Reported to recorder	Wrexham, Alyn Valley	Survey: Observer data	D0062/008/01	Bern2, LBAP-C, UKBA, WBA	NA
1572m (1km)	<i>Apus apus</i> (Swift / Gwennol Ddu)	SJ3353	4 records, between 31/05/2007 and 11/05/2012	Neil Hughes; Jason Newton	1; 12; 13; 10	Reported to recorder	Wrexham, Alyn Valley	Survey: Observer data; Activity: H. Survey: Observer data	D0062/008/01	RL-EN, UKBA, WBA	NA
1572m (1km)	<i>Ardea cinerea</i> (Grey Heron / Crëyr Glas)	SJ3353	16/05/2009	Jason Newton	1	Reported to recorder	Wrexham, Alyn Valley	Survey: Observer data	D0062/008/01	RL-NT	NA
1572m (1km)	<i>Bromus hordeaceus</i> (Soft-brome / Pawrwellt Cyffredin)	SJ3353	26/05/2014	Shanklin, J.			Wilderness Wood		D1169/004/02	RDB-NS	NA
1572m (1km)	<i>Chloris chloris</i> (Greenfinch / Llinos Werdd)	SJ3353	21/01/2009	Jason Newton	5	Reported to recorder	Wrexham, Alyn Valley	Survey: Observer data	D0062/008/01	Bern2, LBAP-C, RL-EN	NA

Distance	Species Name	Grid Reference	Date	Recorder(s)	Abundance	Record/Sample Type	Site Name	Notes	Dataset ID	Lists	V
1572m (1km)	<i>Corvus frugilegus</i> (Rook / Ydfran)	SJ3353	16/05/2009	Jason Newton	10	Reported to recorder	Wrexham, Alyn Valley	Activity: S. Survey: Observer data	D0062/008/01	BDir2.2, RL-NT	NA
1572m (1km)	<i>Deschampsia cespitosa</i> (Tufted Hair-grass / Brigwellt Garw)	SJ3353	26/05/2014	Shanklin, J.			Wilderness Wood		D1169/004/02	RL-DD	NA
1572m (1km)	<i>Ellipteroides alboscuteallatus</i>	SJ3353	09/08/2016	Formstone, B.			Wilderness Wood	Wet Tufa Woodland. Occurrence ID: 361072	D1078/001/02	RL-EN	NA
1572m (1km)	<i>Ernodes articularis</i>	SJ3353	17/05/2016	Wallace, Family	Larva		Wilderness Wood, Gwersyllt		D1081/001/03	LBAP-C, RDB-N, RDB-NS	NA
1572m (1km)	<i>Gallinula chloropus</i> (Moorhen / Iar Ddwr)	SJ3353	4 records, between 21/01/2009 and 06/06/2020	Jason Newton; Trevor G Payne; Mr Steven Davies	1; 2	Reported to recorder	Wrexham, Alyn Valley	Survey: Observer data; Activity: H. Survey: Observer data; BirdTrack	D0062/008/01 , D1297/025/01 , D1297/039/01	BDir2.2, Bonn2, RL-VU	NA, PC, UA
1572m (1km)	<i>Heracleum sphondylium</i> (Hogweed / Pannas Gwyllt)	SJ3353	26/05/2014	Shanklin, J.			Wilderness Wood		D1169/004/02	RL-DD	NA
1572m (1km)	<i>Larus fuscus</i> (Lesser Black-backed Gull / Gwylan Gefnddu Leiaf)	SJ3353	20/06/2009	Jason Newton	2	Reported to recorder	Wrexham, Alyn Valley	Survey: Observer data	D0062/008/01	BDir2.2, LBAP-C, LBAP-G, LBAP-S, RL-DD, UKBA, WBA	NA
1572m (1km)	<i>Motacilla cinerea</i> (Grey Wagtail / Siglen Iwyd)	SJ3353	2 records, between 31/05/2007 and 24/01/2016	Neil Hughes; Trevor G Payne	2; 1	Reported to recorder	Wrexham, Alyn Valley	Survey: Observer data; BirdTrack	D0062/008/01 , D1297/025/01	Bern2, LBAP-C, LBAP-T, RL-NT, UKBR	NA, PC
1572m (1km)	<i>Periparus ater</i> (Coal Tit / Titw Penddu)	SJ3353	21/01/2009	Jason Newton	1	Reported to recorder	Wrexham, Alyn Valley	Survey: Observer data	D0062/008/01	Bern2, LBAP-C, WBA	NA

Distance	Species Name	Grid Reference	Date	Recorder(s)	Abundance	Record/Sample Type	Site Name	Notes	Dataset ID	Lists	V
1572m (1km)	<i>Picus viridis</i> (Green Woodpecker / Cnocell Werdd)	SJ3353	3 records, between 10/07/2007 and 20/06/2009	Jason Newton; Neil Hughes	1; 4	Reported to recorder	Wrexham, Alyn Valley	Survey: Observer data; Activity: H. Survey: Observer data	D0062/008/01	Bern2, LBAP-C, LBAP-D, LBAP- F, LBAP-G, LBAP-S, WBA	NA
1572m (1km)	<i>Plectrocnemia brevis</i>	SJ3353	17/05/2016	Wallace, Family	Larva		Wilderness Wood, Gwersyllt		D1081/001/03	LBAP-C, RDB- N, RDB-NS	NA
1572m (1km)	<i>Ranunculus acris</i> (Meadow Buttercup / Blodyn Ymenyn)	SJ3353	26/05/2014	Shanklin, J.			Wilderness Wood		D1169/004/02	RL-DD	NA
1572m (1km)	<i>Regulus regulus</i> (Goldcrest / Dryw Eurben)	SJ3353	13/05/2010	Neil Hughes	1	Reported to recorder	Wrexham, Alyn Valley	Roving. Activity: H. Survey: Observer data	D0062/008/01	Bern2, LBAP-C, WBA	NA
1572m (1km)	<i>Rumex acetosa</i> (Common Sorrel / Suran y Cwn)	SJ3353	26/05/2014	Shanklin, J.			Wilderness Wood		D1169/004/02	GBNNSIP, RDB- NR, RL-DD	NA
1572m (1km)	<i>Salix caprea</i> (Goat Willow / Helygen Ddeilgron)	SJ3353	26/05/2014	Shanklin, J.			Wilderness Wood		D1169/004/02	RDB-NS	NA
1572m (1km)	<i>Streptopelia decaocto</i> (Collared Dove / Turtur Dorchog)	SJ3353	25/01/2009	Jason Newton	1	Reported to recorder	Wrexham, Alyn Valley	Survey: Observer data	D0062/008/01	BDir2.2, GBNNSIP, RL- NT	NA
1572m (1km)	<i>Strix aluco</i> (Tawny Owl / Tylluan Frech)	SJ3353	17/03/2014	Anthony Britner	1		Wrexham, Alyn Valley	BirdTrack	D1297/025/01	Bern2, CITES-A, LBAP-C, RL-NT, UKBA	PC
1572m (1km)	<i>Tinodes unicolor</i>	SJ3353	17/05/2016	Wallace, Family	Larva		Wilderness Wood, Gwersyllt		D1081/001/03	RDB-N	NA

Distance	Species Name	Grid Reference	Date	Recorder(s)	Abundance	Record/Sample Type	Site Name	Notes	Dataset ID	Lists	V
1572m (1km)	<i>Turdus viscivorus</i> (Mistle Thrush / Brych y Coed)	SJ3353	2 records, between 11/04/2006 and 13/04/2011	Neil Hughes	1; 2	Reported to recorder	Wrexham, Alyn Valley	All week. Survey: Observer data; Pair attaching Magpie. Survey: Observer data	D0062/008/01	BDir2.2, RL-VU, UKBR	NA
1607m	<i>Heracleum sphondylium</i> (Hogweed / Pannas Gwyllt)	SJ321541 (Estimated Centroid of Site))	27/05/2012	Steve Ryder	Flowering	Field record	Alyn Waters.	Site centroid used.	D0969/001/05	RL-DD	PC
1607m	<i>Meconopsis cambrica</i> (Welsh Poppy / Pabi Cymreig)	SJ321541 (Estimated Centroid of Site))	27/05/2012	Anita Mulligan		Field record	Alyn Waters.	Site centroid used.	D0969/001/05	LBAP-C, LBAP-D, LI-48[LS], LI-49[LS], RDB-NS	PC
1627m	<i>Apus apus</i> (Swift / Gwennol Ddu)	SJ306522	2 records, both on 14/06/2012	Anon	1; 6	Nest		Building type: House; Estimated number of screaming swifts. Possible breeding. Building type: House	D1735/001/02 , D1734/001/02	RL-EN, UKBA, WBA	NA
1630m (1km)	<i>Accipiter nisus</i> (Sparrowhawk / Gwalch Glas)	SJ3351	5 records, between 26/05/2004 and 26/06/2020	Kevin J Smith; Jason Newton; Mrs susan haslem	1; 1 Male	Reported to recorder	Wrexham, N	Survey: Observer data; Winter Roving Record. Survey: Observer data; Activity: FF. Survey: Observer data	D0062/008/01 , D1297/039/01	Bonn2, CITES-A, LBAP-C, RL-NT	NA, UA
1630m (1km)	<i>Aegithalos caudatus</i> (Long-tailed Tit / Titw Cynffon-Hir)	SJ3351	4 records, between 15/11/2008 and 26/06/2020	Anon; Jason Newton; Mrs susan haslem	2; 10; 8	Reported to recorder		Occurrence ID: NBN-GA000656-BGBW2009-16445112-106734718; Winter Roving Record. Survey: Observer data; Survey: Observer data	D1852/002/01 , D0062/008/01 , D1297/039/01	WBA	PC, NA, UA

Distance	Species Name	Grid Reference	Date	Recorder(s)	Abundance	Record/Sample Type	Site Name	Notes	Dataset ID	Lists	V
1630m (1km)	<i>Apus apus</i> (Swift / Gwennol Ddu)	SJ3351	6 records, between 02/09/2004 and 26/06/2020	Anon; Kevin J Smith; Jason Newton; Mrs susan haslem	12; 1; 2; 3; 28; 14	Reported to recorder	LL112LY	Estimated number of screaming swifts. Possible breeding; Survey: Observer data; Activity: H. Survey: Observer data	D1734/001/02 , D0062/008/01 , D1297/039/01	RL-EN, UKBA, WBA	NA, UA
1630m (1km)	<i>Asio otus</i> (Long-eared Owl / Tylluan Gornog)	SJ3351	08/02/2009	Jason Newton	1	Reported to recorder	Wrexham, N	Survey: Observer data	D0062/008/01	Bern2, CITES-A, LBAP-C, WBA	NA
1630m (1km)	<i>Chloris chloris</i> (Greenfinch / Llinos Werdd)	SJ3351	4 records, between 24/01/2009 and 26/06/2020	Anon; Jason Newton; Mrs susan haslem	1; 2	Reported to recorder		Occurrence ID: NBN-GA000656-BGBW2009-16445112-105771975; Winter Roving Record. Survey: Observer data; Activity: H. Survey: Observer data	D1852/002/01 , D0062/008/01 , D1297/039/01	Bern2, LBAP-C, RL-EN	PC, NA, UA
1630m (1km)	<i>Corvus frugilegus</i> (Rook / Ydfran)	SJ3351	2 records, between 02/04/2009 and 10/11/2009	Jason Newton	1; 3	Reported to recorder	Wrexham, N	Survey: Observer data; Winter Roving Record. Survey: Observer data	D0062/008/01	BDir2.2, RL-NT	NA
1630m (1km)	<i>Gallinago gallinago</i> (Snipe / Giach Cyffredin)	SJ3351	22/01/2009	Jason Newton	1	Reported to recorder	Wrexham, N	Survey: Observer data	D0062/008/01	BDir2.1, Bonn2, LBAP-A, LBAP-C, LBAP-D, LBAP-F, LBAP-G, RL-DD, RL-NT, UKBA, WBA	NA
1630m (1km)	<i>Hirundo rustica</i> (Swallow / Gwennol)	SJ3351	18/07/2009	Jason Newton	1	Reported to recorder	Wrexham, N	Survey: Observer data	D0062/008/01	Bern2, LBAP-A, LBAP-C, LBAP-G, WBA	NA
1630m (1km)	<i>Larus canus</i> (Common Gull / Gwylan y Gweunydd)	SJ3351	3 records, between 19/01/2009 and 02/03/2020	Jason Newton; Mr Edward Betteridge	1; 10; 17	Reported to recorder	Wrexham, N	Winter Roving Record. Survey: Observer data; Survey: Observer data	D0062/008/01 , D1297/039/01	BDir2.2, UKBA, WBR	NA, UA

Distance	Species Name	Grid Reference	Date	Recorder(s)	Abundance	Record/Sample Type	Site Name	Notes	Dataset ID	Lists	V
1630m (1km)	<i>Larus fuscus</i> (Lesser Black-backed Gull / Gwylan Gefnddu Leiaf)	SJ3351	2 records, between 11/06/2009 and 25/11/2009	Jason Newton	1; 2	Reported to recorder	Wrexham, N	Winter Roving Record. Survey: Observer data; Survey: Observer data	D0062/008/01	BDir2.2, LBAP- C, LBAP-G, LBAP-S, RL-DD, UKBA, WBA	NA
1630m (1km)	<i>Larus glaucoides</i> (Iceland Gull / Gwylan yr Arctig)	SJ3351	4 records, between 26/02/2005 and 12/03/2005	Kevin J Smith; Norman Hallas; Steven Davies	1 Firstwinter	Reported to recorder	Wrexham, N	Different to the flash bird. Survey: Observer data; Survey: Observer data	D0062/008/01	RL-VU, UKBA	NA
1630m (1km)	<i>Motacilla cinerea</i> (Grey Wagtail / Siglen lwyd)	SJ3351	2 records, between 08/11/2008 and 25/01/2009	Anon; Jason Newton	1	Reported to recorder		Occurrence ID: NBN- GA000656- BGBW2009- 16445112- 106609230; Survey: Observer data	D1852/002/01 , D0062/008/01	Bern2, LBAP-C, LBAP-T, RL-NT, UKBR	PC, NA
1630m (1km)	<i>Periparus ater</i> (Coal Tit / Titw Penddu)	SJ3351	4 records, between 31/12/2008 and 03/02/2010	Anon; Jason Newton	1; 2	Reported to recorder		Occurrence ID: NBN- GA000656- BGBW2009- 16445331- 106179434; Survey: Observer data; Activity: S. Survey: Observer data	D1852/002/01 , D0062/008/01	Bern2, LBAP-C, WBA	PC, NA
1630m (1km)	<i>Phylloscopus trochilus</i> (Willow Warbler / Telor yr Helyg)	SJ3351	3 records, between 17/04/2004 and 07/04/2011	Kevin J Smith; Jason Newton	1	Reported to recorder	Wrexham, N	First record. Survey: Observer data; Survey: Observer data; Activity: S. Survey: Observer data	D0062/008/01	LBAP-C, UKBA, WBR	NA
1630m (1km)	<i>Picus viridis</i> (Green Woodpecker / Cnocell Werdd)	SJ3351	03/02/2010	Jason Newton	1	Reported to recorder	Wrexham, N	Survey: Observer data	D0062/008/01	Bern2, LBAP-C, LBAP-D, LBAP- F, LBAP-G, LBAP-S, WBA	NA

Distance	Species Name	Grid Reference	Date	Recorder(s)	Abundance	Record/Sample Type	Site Name	Notes	Dataset ID	Lists	V
1630m (1km)	<i>Regulus regulus</i> (Goldcrest / Dryw Eurben)	SJ3351	6 records, between 17/11/2008 and 26/06/2020	Anon; Jason Newton; Kevin J Smith; Mrs susan haslem	1	Reported to recorder		Occurrence ID: NBN- GA000656- BGBW2009- 16445112- 106437981; Winter Roving Record. Survey: Observer data; Survey: Observer data; Activity: S. Survey: Observer data	D1852/002/01 , D0062/008/01 , D1297/039/01	Bern2, LBAP-C, WBA	PC, NA, UA
1630m (1km)	<i>Streptopelia decaocto</i> (Collared Dove / Turtur Dorchog)	SJ3351	6 records, between 14/10/2004 and 26/06/2020	Anon; Jason Newton; Kevin J Smith; Mrs susan haslem	4; 8; 9; 1; 10	Reported to recorder		Occurrence ID: NBN- GA000656- BGBW2009- 16445534- 106179463; Winter Roving Record. Survey: Observer data; Survey: Observer data; Activity: S. Survey: Observer data	D1852/002/01 , D0062/008/01 , D1297/039/01	BDir2.2, GBNNSIP, RL- NT	PC, NA, UA
1630m (1km)	<i>Strix aluco</i> (Tawny Owl / Tylluan Frech)	SJ3351	08/04/2012	Kevin J Smith	1	Reported to recorder	Wrexham, N	Activity: S. Survey: Observer data	D0062/008/01	Bern2, CITES-A, LBAP-C, RL-NT, UKBA	NA
1630m (1km)	<i>Turdus viscivorus</i> (Mistle Thrush / Brych y Coed)	SJ3351	4 records, between 06/02/2009 and 25/12/2011	Jason Newton; Kevin J Smith	1; 2	Reported to recorder	Wrexham, N	Survey: Observer data; Winter Roving Record. Survey: Observer data; Activity: S. Survey: Observer data	D0062/008/01	BDir2.2, RL-VU, UKBR	NA
1637m	<i>Apus apus</i> (Swift / Gwennol Ddu)	SJ332512	2011	Anon	6		Park Street	Estimated number of screaming swifts. Possible breeding	D1734/001/02	RL-EN, UKBA, WBA	NA
1643m	<i>Dicranomyia aquosa</i>	SJ332538	14/07/2009	J.B. Formstone	1 Adult		Wilderness Wood	Habitat: Woodland: broadleaved A1.1. Method: Netted	D1650/003/01	RDB-N	NA
1643m	<i>Dicranota gracilipes</i>	SJ332538	28/09/2010	J.B. Formstone	1 Adult		Wilderness Wood	Habitat: Woodland: broadleaved A1.1. Method: Netted	D1650/003/01	RDB-N	NA

Distance	Species Name	Grid Reference	Date	Recorder(s)	Abundance	Record/Sample Type	Site Name	Notes	Dataset ID	Lists	V
1643m	<i>Ellipteroides alboscuteallatus</i>	SJ332538	4 records, between 16/07/2007 and 02/08/2009	J.B. Formstone	3 Adult; 4 Adult; 2 Adult		Wilderness Wood	Habitat: Woodland: broadleaved A1.1. Method: Malaise Trap; Habitat: Woodland: broadleaved A1.1. Method: Netted	D1650/003/01	RL-EN	NA
1643m	<i>Eloeophila apicata</i>	SJ332538	11/08/2007	J.B. Formstone	1 Adult		Wilderness Wood	Habitat: Woodland: broadleaved A1.1. Method: MV Light	D1650/003/01	RDB-N	NA
1643m	<i>Heracleum sphondylium</i> (Hogweed / Pannas Gwyllt)	SJ335535	03/06/2015	Formstone, J.B.	6		Wilderness Wood	Old Gresford Colliery Footpath	D1169/004/02	RL-DD	NA
1643m	<i>Molophilus corniger</i>	SJ332538	3 records, between 15/06/2009 and 02/08/2009	J.B. Formstone	2 Adult; 1 Adult; 3 Adult		Wilderness Wood	Habitat: Woodland: broadleaved A1.1. Method: Netted	D1650/003/01	LBAP-C, RDB-N	NA
1643m	<i>Phylidorea longicornis</i>	SJ332538	15/06/2009	J.B. Formstone	1 Adult		Wilderness Wood	Habitat: Woodland: broadleaved A1.1. Method: Netted	D1650/003/01	RDB-N	NA
1643m	<i>Thaumastoptera calceata</i>	SJ332538	21/05/2007	J.B. Formstone	1 Adult		Wilderness Wood	Habitat: Woodland: broadleaved A1.1. Method: Netted	D1650/003/01	RDB-N	NA
1707m	<i>Plectrocnemia brevis</i>	SJ323542	16/07/1995	Wallace, Family	1 Adult Male		Bradley, trickle	museum specimens	D1081/001/03	LBAP-C, RDB-N, RDB-NS	NA
1716m	<i>Ernodes articularis</i>	SJ324542	16/07/1995	Wallace, Family	Larva		Gwersyllt		D1081/001/03	LBAP-C, RDB-N, RDB-NS	NA
1716m	<i>Tinodes unicolor</i>	SJ324542	16/07/1995	Wallace, Family	Larva		Gwersyllt		D1081/001/03	RDB-N	NA
1730m	<i>Cinclus cinclus</i> (Dipper / Bronwen y Dwr)	SJ325542	05/06/2016	Mr A C Sims	2		River Alyn, Bradley		D1297/021/01	Bern2, LBAP-C, LBAP-T, RL-NT, UKBA, WBA	PC

Distance	Species Name	Grid Reference	Date	Recorder(s)	Abundance	Record/Sample Type	Site Name	Notes	Dataset ID	Lists	V
1751m (1km)	<i>Acaulon muticum</i> (Rounded Pygmy-moss)	SJ3052	1905	Jones, D.A.			Brynteg	Elevation: 50	D1075/001/06	LI-48[EX], LI-50[EX], LI-52[LR], RDB-NR	NA
1751m (1km)	<i>Accipiter nisus</i> (Sparrowhawk / Gwalch Glas)	SJ3052	26/09/2018	Greg M Thurnham			Wrexham, Brynteg		D1297/025/01	Bonn2, CITES-A, LBAP-C, RL-NT	PC
1751m (1km)	<i>Aegithalos caudatus</i> (Long-tailed Tit / Titw Cynffon-Hir)	SJ3052	6 records, between 24/01/2009 and 20/06/2020	Anon; Greg M Thurnham; Mrs Norma Williams	1			Occurrence ID: NBN-GA000656-BGBW2009-16443327-106734597	D1852/002/01 , D1297/025/01 , D1297/026/01 , D1297/039/01	WBA	PC, UA
1751m (1km)	<i>Anagallis arvensis</i> (Scarlet Pimpernel / Llysiau'r Cryman)	SJ3052	22/08/2012	Williams, D.			Pentre Broughton		D1169/004/02	GBNNSIP, RDB-NS	NA
1751m (1km)	<i>Apus apus</i> (Swift / Gwennol Ddu)	SJ3052	11 records, between 13/06/2009 and 12/06/2020	Jason Newton; Greg M Thurnham; Mrs Norma Williams	3; 4; 10; 15	Reported to recorder	Wrexham, Brynteg	Activity: H. Survey: Observer data	D0062/008/01 , D1297/025/01 , D1297/039/01	RL-EN, UKBA, WBA	NA, PC, UA
1751m (1km)	<i>Chloris chloris</i> (Greenfinch / Llinos Werdd)	SJ3052	6 records, between 24/01/2009 and 16/02/2018	Anon; Jason Newton; Greg M Thurnham	6; 3	Reported to recorder		Occurrence ID: NBN-GA000656-BGBW2009-16443327-105771537; Activity: H. Survey: Observer data	D1852/002/01 , D0062/008/01 , D1297/025/01	Bern2, LBAP-C, RL-EN	PC, NA
1751m (1km)	<i>Corvus frugilegus</i> (Rook / Ydfran)	SJ3052	18 records, between 11/01/2018 and 25/05/2020	Greg M Thurnham; Mrs Norma Williams; Mr Steven Davies	8; 2+		Wrexham, Brynteg		D1297/025/01 , D1297/026/01 , D1297/039/01	BDir2.2, RL-NT	PC, UA

Distance	Species Name	Grid Reference	Date	Recorder(s)	Abundance	Record/Sample Type	Site Name	Notes	Dataset ID	Lists	V
1751m (1km)	<i>Curruca communis</i> (Whitethroat / Llwydfron)	SJ3052	18/06/2018	Greg M Thurnham			Wrexham, Brynteg		D1297/025/01	LBAP-C, WBA	PC
1751m (1km)	<i>Delichon urbicum</i> (House Martin / Gwennol y Bondo)	SJ3052	10 records, between 13/06/2009 and 17/06/2020	Jason Newton; Greg M Thurnham; Mrs Norma Williams	6; 1; 14	Reported to recorder	Wrexham, Brynteg	Activity: H. Survey: Observer data	D0062/008/01 , D1297/025/01 , D1297/039/01	Bern2, LBAP-C, RL-VU, UKBA, WBA	NA, PC, UA
1751m (1km)	<i>Festuca rubra</i> (Red Fescue / Peiswellt Coch)	SJ3052	22/08/2012	Williams, D.			Pentre Broughton		D1169/004/02	GBNNSIP, RL-DD	NA
1751m (1km)	<i>Fumaria muralis</i> (Common Ramping-fumitory / Mwg-y-Ddaear Amrywiol)	SJ3052	22/08/2012	Williams, D.			Pentre Broughton		D1169/004/02	RDB-NR, RL-VU	NA
1751m (1km)	<i>Heracleum sphondylium</i> (Hogweed / Pannas Gwyllt)	SJ3052	22/08/2012	Williams, D.			Pentre Broughton		D1169/004/02	RL-DD	NA
1751m (1km)	<i>Hirundo rustica</i> (Swallow / Gwennol)	SJ3052	19 records, between 13/04/2018 and 20/06/2020	Greg M Thurnham; Mrs Norma Williams; Mr Steven Davies	1; 7; 4		Wrexham, Brynteg		D1297/025/01 , D1297/026/01 , D1297/039/01	Bern2, LBAP-A, LBAP-C, LBAP-G, WBA	PC, UA
1751m (1km)	<i>Larus canus</i> (Common Gull / Gwylan y Gweunydd)	SJ3052	8 records, between 11/01/2018 and 23/11/2018	Greg M Thurnham			Wrexham, Brynteg		D1297/025/01	BDir2.2, UKBA, WBR	PC

Distance	Species Name	Grid Reference	Date	Recorder(s)	Abundance	Record/Sample Type	Site Name	Notes	Dataset ID	Lists	V
1751m (1km)	<i>Larus fuscus</i> (Lesser Black-backed Gull / Gwylan Gefnddu Leiaf)	SJ3052	3 records, between 11/01/2018 and 25/05/2020	Greg M Thurnham; Mr Steven Davies	1		Wrexham, Brynteg		D1297/025/01 , D1297/039/01	BDir2.2, LBAP- C, LBAP-G, LBAP-S, RL-DD, UKBA, WBA	PC, UA
1751m (1km)	<i>Periparus ater</i> (Coal Tit / Titw Penddu)	SJ3052	11 records, between 24/01/2009 and 03/07/2019	Anon; Norma Williams; Greg M Thurnham; Mrs Norma Williams				Occurrence ID: NBN- GA000656- BGBW2009- 16443327- 106179792; BirdTrack	D1852/002/01 , D1297/025/01 , D1297/026/01	Bern2, LBAP-C, WBA	PC
1751m (1km)	<i>Phalacrocorax carbo</i> (Cormorant / Mulfran)	SJ3052	2 records, between 17/01/2018 and 03/09/2018	Greg M Thurnham	2		Wrexham, Brynteg		D1297/025/01	LBAP-C, LBAP- G, RL-NT, WBA	PC
1751m (1km)	<i>Phylloscopus trochilus</i> (Willow Warbler / Telor yr Helyg)	SJ3052	13/06/2009	Jason Newton	1	Reported to recorder	Wrexham, Brynteg	Activity: S. Survey: Observer data	D0062/008/01	LBAP-C, UKBA, WBR	NA
1751m (1km)	<i>Picus viridis</i> (Green Woodpecker / Cnocell Werdd)	SJ3052 (Approximate)	16/09/2020	Mr Greg Thurnham	1		Lodge road		D1297/039/01	Bern2, LBAP-C, LBAP-D, LBAP- F, LBAP-G, LBAP-S, WBA	UA
1751m (1km)	<i>Senecio cambrensis</i> (Welsh Groundsel / Creulys Gymreig)	SJ3052	22/08/2012	Williams, D.			Pentre Broughton	To be confirmed	D1169/004/02	LBAP-C, LBAP- F, LI-51[LS], RDB-NR, RL-NT	NA
1751m (1km)	<i>Streptopelia decaocto</i> (Collared Dove / Turtur Dorchog)	SJ3052	19 records, between 24/01/2009 and 18/06/2020	Anon; Norma Williams; Greg M Thurnham; Mrs Norma Williams				Occurrence ID: NBN- GA000656- BGBW2009- 16443327- 106179793; BirdTrack	D1852/002/01 , D1297/025/01 , D1297/039/01	BDir2.2, GBNNSIP, RL- NT	PC, UA

Distance	Species Name	Grid Reference	Date	Recorder(s)	Abundance	Record/Sample Type	Site Name	Notes	Dataset ID	Lists	V
1751m (1km)	<i>Turdus viscivorus</i> (Mistle Thrush / Brych y Coed)	SJ3052	4 records, between 20/03/2018 and 25/05/2020	Greg M Thurnham; Mr Steven Davies	2		Wrexham, Brynteg		D1297/025/01 , D1297/039/01	BDir2.2, RL-VU, UKBR	PC, UA
1773m	<i>Senecio cambrensis</i> (Welsh Groundsel / Creulys Gymreig)	SJ305530 (Approximate)	1987	Anon			Brynteg		D0821/001/01	LBAP-C, LBAP-F, LI-51[LS], RDB-NR, RL-NT	NA
1779m	<i>Senecio cambrensis</i> (Welsh Groundsel / Creulys Gymreig)	SJ30845145	23/05/2003	Whild, Dr S.J., Lockton, Mr A.J., Cole, Miss M.M.			New Broughton	Frequent along a roadside in New Broughton from SJ30785149 to SJ30845145.	D1169/004/02	LBAP-C, LBAP-F, LI-51[LS], RDB-NR, RL-NT	NA
1803m	<i>Senecio cambrensis</i> (Welsh Groundsel / Creulys Gymreig)	SJ30785149	23/05/2003	Whild, Dr S.J., Lockton, Mr A.J., Cole, Miss M.M.			New Broughton	Frequent along a roadside in New Broughton from SJ30785149 to SJ30845145.	D1169/004/02	LBAP-C, LBAP-F, LI-51[LS], RDB-NR, RL-NT	NA
1815m	<i>Agelastica alni</i> (Alder Leaf Beetle)	SJ320543	07/10/2016	A.N. & J.E.Graham	10+		Alyn Waters CP	Associated species: Alnus	D0135/001/05	RDB-NR, RL-DD	NA
1815m	<i>Tinodes unicolor</i>	SJ324543	16/07/1995	Wallace, Family	Larva		Bradley, main stream		D1081/001/03	RDB-N	NA
1835m	<i>Streptopelia decaocto</i> (Collared Dove / Turtur Dorchog)	SJ329508 (GPS Reading)	09/02/2019	Gordon Plater	2		Wrexham	Occupied nest under footbridge roof wrexham station	D1117/001/01	BDir2.2, GBNNSIP, RL-NT	PC

Distance	Species Name	Grid Reference	Date	Recorder(s)	Abundance	Record/Sample Type	Site Name	Notes	Dataset ID	Lists	V
1857m	<i>Apus apus</i> (Swift / Gwennol Ddu)	SJ333510	2011	Anon	6		Rhosddu	Estimated number of screaming swifts. Possible breeding	D1734/001/02	RL-EN, UKBA, WBA	NA
1904m	<i>Plectrocnemia brevis</i>	SJ322544	2 records, both on 24/03/1981	Wallace, B. & I.D.; Wallace, B. & Or I.D.	Larva		Gwersyllt, spring streams	museum specimens	D1081/001/03	LBAP-C, RDB-N, RDB-NS	NA
1912m	<i>Anas platyrhynchos</i> (Mallard / Hwyaen Wylt)	SJ3233854456 (Selected from Interactive Map)	4 records, between 07/05/2015 and 10/05/2015	Anon @ NatureSpy	1 Adult Female; 1 Chick; 2 Adult Male; 1 Adult Female; 7 Chick		Alyn Waters		D1603/001/01	BDir2.1, Bonn2, LBAP-C, LBAP-G, RL-NT, UKBA, WBA	PC
1912m	<i>Ardea cinerea</i> (Grey Heron / Crëyr Glas)	SJ3233854456 (Selected from Interactive Map)	09/05/2015	Anon @ NatureSpy	1 Adult		Alyn Waters		D1603/001/01	RL-NT	PC
1912m	<i>Cinclus cinclus</i> (Dipper / Bronwen y Dwr)	SJ3233854456 (Selected from Interactive Map)	05/05/2015	Anon @ NatureSpy	1 Adult		Alyn Waters		D1603/001/01	Bern2, LBAP-C, LBAP-T, RL-NT, UKBA, WBA	PC
1912m	<i>Motacilla cinerea</i> (Grey Wagtail / Siglen lwyd)	SJ3233854456 (Selected from Interactive Map)	2 records, both on 05/05/2015	Anon @ NatureSpy	1 Adult		Alyn Waters		D1603/001/01	Bern2, LBAP-C, LBAP-T, RL-NT, UKBR	PC
1914m	<i>Heracleum sphondylium</i> (Hogweed / Pannas Gwylt)	SJ324544	18/08/2014	Formstone, J.B.			Alyn Waters Country Park		D1169/004/02	RL-DD	NA
1914m	<i>Odontites vernus</i> (Red Bartsia / Gorudd)	SJ324544	18/08/2014	Formstone, J.B.			Alyn Waters Country Park		D1169/004/02	RDB-NS	NA
1927m	<i>Anas platyrhynchos</i> (Mallard / Hwyaen Wylt)	SJ319544 (Estimated Centroid of Site))	12/06/2011	Steve Ryder	2 Adult Female	Field record	Alyn Waters Country Park.	With Anita & Paul Mulligan, Liz Case, Christine, Charles & Lauren Conwy & Sue Pinnington. Site centroid used.	D0969/001/05	BDir2.1, Bonn2, LBAP-C, LBAP-G, RL-NT, UKBA, WBA	PC

Distance	Species Name	Grid Reference	Date	Recorder(s)	Abundance	Record/Sample Type	Site Name	Notes	Dataset ID	Lists	V
1927m	<i>Arion (Arion) ater</i> (Large Black Slug)	SJ319544 (Estimated (Centroid of Site))	12/06/2011	Steve Ryder		Field record	Alyn Waters Country Park.	With Anita & Paul Mulligan, Liz Case, Christine, Charles & Lauren Conwy & Sue Pinnington. Site centroid used.	D0969/001/05	RL-DD	UA
1927m	<i>Arum italicum</i> (Italian Lords-and-Ladies / Pidyn-y-Gog Eidalaid)	SJ319544 (Estimated (Centroid of Site))	12/06/2011	Anita Mulligan		Field record	Alyn Waters Country Park.	With Paul Mulligan, Steve Ryder, Liz Case, Sue Pinnington, Charles, Christine & Lauren Conway Site centroid used.	D0969/001/05	GBNNSIP, LBAP-D, RDB-NS, RL-NT	PC
1927m	<i>Calystegia sepium</i> (Hedge Bindweed / Taglys y Perthi)	SJ319544 (Estimated (Centroid of Site))	12/06/2011	Paul Mulligan	Flowering	Field record	Alyn Waters Country Park.	With Anita Mulligan, Steve Ryder, Liz Case, Sue Pinnington, Charles, Christine & Lauren Conway Site centroid used.	D0969/001/05	RDB-NS	PC
1927m	<i>Heracleum sphondylium</i> (Hogweed / Pannas Gwyllt)	SJ319544 (Estimated (Centroid of Site))	12/06/2011	Anita Mulligan		Field record	Alyn Waters Country Park.	With Paul Mulligan, Steve Ryder, Liz Case, Sue Pinnington, Charles, Christine & Lauren Conway Site centroid used.	D0969/001/05	RL-DD	PC
1927m	<i>Margarinotus marginatus</i>	SJ325544	02/02/1999	J B Formstone	1 Adult		Alyn Waters Bradley (East)	In Moles Nest. Habitat: Scrub: scattered. Method: Hand searching	D1650/002/01	RDB-NB, RDB-NS	NA
1927m	<i>Quedius puncticollis</i>	SJ325544	02/02/1999	J B Formstone	1 Adult		Alyn Waters Bradley (East)	Habitat: Scrub: scattered. Method: Hand searching	D1650/002/01	RDB-NB	NA
1927m	<i>Rumex acetosa</i> (Common Sorrel / Suran y Cwn)	SJ319544 (Estimated (Centroid of Site))	12/06/2011	Anita Mulligan		Field record	Alyn Waters Country Park.	With Paul Mulligan, Steve Ryder, Liz Case, Sue Pinnington, Charles, Christine & Lauren Conway Site centroid used.	D0969/001/05	GBNNSIP, RDB-NR, RL-DD	PC

Distance	Species Name	Grid Reference	Date	Recorder(s)	Abundance	Record/Sample Type	Site Name	Notes	Dataset ID	Lists	V
1927m	<i>Tilia platyphyllos</i> (Large-leaved Lime / Pisgwydd)	SJ319544 (Estimated Centroid of Site))	12/06/2011	Anita Mulligan		Field record	Alyn Waters Country Park.	With Paul Mulligan, Steve Ryder, Liz Case, Sue Pinnington, Charles, Christine & Lauren Conway Site centroid used.	D0969/001/05	LBAP-C, LBAP-F, RDB-NS	PC
1928m	<i>Streptopelia decaocto</i> (Collared Dove / Turtur Dorchog)	SJ329507 (GPS Reading)	09/02/2019	Gordon Plater	3		Wrexham	Occupied nest under platform roof wrexham station	D1117/001/01	BDir2.2, GBNNSIP, RL-NT	PC
1943m	<i>Apus apus</i> (Swift / Gwennol Ddu)	SJ30925112 (Selected from Interactive Map)	30/08/2019	Kate Wilson	2 Full-Grown		Tan y fron	Flying over the road	D1117/001/01	RL-EN, UKBA, WBA	PC
1952m	<i>Streptopelia decaocto</i> (Collared Dove / Turtur Dorchog)	SJ3300550746	08/11/2010	Jim Hulse	2	Reported to recorder	Wrexham, centre	Survey: Observer data	D0062/008/01	BDir2.2, GBNNSIP, RL-NT	NA
1963m	<i>Streptopelia decaocto</i> (Collared Dove / Turtur Dorchog)	SJ3301150736	11/03/2011	Jim Hulse	1	Reported to recorder	Wrexham, centre	sj33011/50736. Survey: Observer data	D0062/008/01	BDir2.2, GBNNSIP, RL-NT	NA
1966m	<i>Anas platyrhynchos</i> (Mallard / Hwyaden Wyllt)	SJ3242354504	07/05/2015	Anon @ NatureSpy	1 Adult Female		Alyn Waters		D1603/001/01	BDir2.1, Bonn2, LBAP-C, LBAP-G, RL-NT, UKBA, WBA	PC
1966m	<i>Ardea cinerea</i> (Grey Heron / Crëyr Glas)	SJ3242354504	03/05/2015	Anon @ NatureSpy	1 Adult		Alyn Waters		D1603/001/01	RL-NT	PC
1966m	<i>Motacilla cinerea</i> (Grey Wagtail / Siglen lwyd)	SJ3242354504	28/04/2015	Anon @ NatureSpy	1 Adult		Alyn Waters		D1603/001/01	Bern2, LBAP-C, LBAP-T, RL-NT, UKBR	PC

Distance	Species Name	Grid Reference	Date	Recorder(s)	Abundance	Record/Sample Type	Site Name	Notes	Dataset ID	Lists	V
1968m	<i>Chloris chloris</i> (Greenfinch / Llinos Werdd)	SJ31915448 (Selected from Interactive Map)	26/07/2011	Christine Conway	1		Alyn waters country park		D1117/001/01	Bern2, LBAP-C, RL-EN	PC
1970m (1km)	<i>Accipiter nisus</i> (Sparrowhawk / Gwalch Glas)	SJ3254	4 records, between 10/03/2015 and 18/01/2017	Anthony Britner; Kenneth George Fletcher	1		Gwersyllt, Alyn Waters CP	Bird Track; BirdTrack	D1297/025/01	Bonn2, CITES-A, LBAP-C, RL-NT	PC
1970m (1km)	<i>Aegithalos caudatus</i> (Long-tailed Tit / Titw Cynffon-Hir)	SJ3254	19 records, between 25/04/2007 and 24/07/2019	Anon; Jason Newton; Anthony Britner; Steven Davies; Kenneth George Fletcher; Anne Brenchley; Dr Anne Brenchley	3; 2; 1; 10; 12; 4; 5	Reported to recorder		Occurrence ID: NBN-GA000656-BGBW2009-16444618-106734411; Activity: H. Survey: Observer data; Birdtrack; Birdtrack. Activity: H; BirdTrack; Bird Track; BirdTrack. Activity: S	D1852/002/01 , D0062/008/01 , D1297/025/01 , D1297/026/01	WBA	PC, NA
1970m (1km)	<i>Anas platyrhynchos</i> (Mallard / Hwyaden Wylt)	SJ3254	7 records, between 25/04/2007 and 24/03/2018	Kevin J Smith; Anthony Britner; Steven Davies; Anon; Trevor G Payne; Trevor B Taylor	2; 1; 4	Reported to recorder	Gwersyllt, Alyn Waters CP	Survey: Observer data; Birdtrack; Birdtrack. Activity: FL; BirdTrack; Bird Track. Activity: P	D0062/008/01 , D1297/025/01	BDir2.1, Bonn2, LBAP-C, LBAP-G, RL-NT, UKBA, WBA	NA, PC
1970m (1km)	<i>Anthus pratensis</i> (Meadow Pipit / Corhedydd y Waun)	SJ3254	21/03/2011	Kenneth George Fletcher	1		Gwersyllt, Alyn Waters CP	BirdTrack	D1297/025/01	Bern2, LBAP-C, UKBA, WBA	PC
1970m (1km)	<i>Apus apus</i> (Swift / Gwennol Ddu)	SJ3254	7 records, between 03/05/2007 and 18/06/2014	Kevin J Smith; Jason Newton; Anthony Britner; KA Walker	5; 100; 8; 1; 2; 20	Reported to recorder	Gwersyllt, Alyn Waters CP	Survey: Observer data; Activity: H. Survey: Observer data; Birdtrack; BirdTrack; BirdTrack. Activity: F	D0062/008/01 , D1297/025/01	RL-EN, UKBA, WBA	NA, PC
1970m (1km)	<i>Ardea cinerea</i> (Grey Heron / Crëyr Glas)	SJ3254	10/01/2017	Kenneth George Fletcher	2		Gwersyllt, Alyn Waters CP	BirdTrack	D1297/025/01	RL-NT	PC

Distance	Species Name	Grid Reference	Date	Recorder(s)	Abundance	Record/Sample Type	Site Name	Notes	Dataset ID	Lists	V
1970m (1km)	<i>Calystegia sepium</i> (Hedge Bindweed / Taglys y Perthi)	SJ3254	21/06/2012	Shanklin, J			Alyn Waters Country Park		D1169/004/02	RDB-NS	NA
1970m (1km)	<i>Chloris chloris</i> (Greenfinch / Llinos Werdd)	SJ3254	6 records, between 18/07/2009 and 24/07/2019	Jason Newton; Kenneth George Fletcher; Steven Davies; Anne Brenchley; Trevor G Payne; Dr Anne Brenchley	4; 2; 1	Reported to recorder	Gwersyllt, Alyn Waters CP	Activity: H. Survey: Observer data; Bird Track; BirdTrack; BirdTrack. Activity: S	D0062/008/01 , D1297/025/01 , D1297/026/01	Bern2, LBAP-C, RL-EN	NA, PC
1970m (1km)	<i>Cinclus cinclus</i> (Dipper / Bronwen y Dwr)	SJ3254	21 records, between 20/01/2006 and 27/01/2020	Anne Brenchley; Kevin J Smith; Anthony Britner; Anon; KA Walker; Ian M Spence; Steven Davies; Trevor G Payne; Dr Anne Brenchley; Mr Nick French	1; 2; 5; 3	Reported to recorder	Gwersyllt, Alyn Waters CP	R Alyn near Bradley. Survey: Observer data; Survey: Observer data; youngster being fed. Survey: Observer data; Birdtrack; BirdTrack; Bird Track. Activity: S; Bird Track; BirdTrack. Activity: H; Breeding status: H	D0062/008/01 , D1297/025/01 , D1297/026/01 , D1297/039/01	Bern2, LBAP-C, LBAP-T, RL-NT, UKBA, WBA	NA, PC, UA
1970m (1km)	<i>Corvus frugilegus</i> (Rook / Ydfran)	SJ3254	5 records, between 16/05/2009 and 10/01/2017	Jason Newton; Anon; Anne Brenchley; Kenneth George Fletcher	3; 4; 6	Reported to recorder	Gwersyllt, Alyn Waters CP	Activity: H. Survey: Observer data; BirdTrack; Bird Track	D0062/008/01 , D1297/025/01	BDir2.2, RL-NT	NA, PC
1970m (1km)	<i>Curruca communis</i> (Whitethroat / Llwydfron)	SJ3254	6 records, between 20/05/2006 and 28/04/2015	Neil Hughes; Jason Newton; Anthony Britner; Anon; KA Walker; Kenneth George Fletcher	3; 1	Reported to recorder	Gwersyllt, Alyn Waters CP	Survey: Observer data; Activity: S. Survey: Observer data; Birdtrack; BirdTrack; Bird Track	D0062/008/01 , D1297/025/01	LBAP-C, WBA	NA, PC
1970m (1km)	<i>Daucus carota</i> (Wild Carrot / Moronen)	SJ3254	21/06/2012	Shanklin, J			Alyn Waters Country Park		D1169/004/02	GBNNSIP, RDB-NS	NA

Distance	Species Name	Grid Reference	Date	Recorder(s)	Abundance	Record/Sample Type	Site Name	Notes	Dataset ID	Lists	V
1970m (1km)	<i>Delichon urbicum</i> (House Martin / Gwennol y Bondo)	SJ3254	5 records, between 03/05/2007 and 22/06/2016	Jason Newton; Anthony Britner; KA Walker	4; 5; 2; 1	Reported to recorder	Gwersyllt, Alyn Waters CP	Activity: H. Survey; Observer data; Birdtrack; BirdTrack; BirdTrack. Activity: X	D0062/008/01 , D1297/025/01	Bern2, LBAP-C, RL-VU, UKBA, WBA	NA, PC
1970m (1km)	<i>Deschampsia cespitosa</i> (Tufted Hair-grass / Brigwellt Garw)	SJ3254	21/06/2012	Shanklin, J			Alyn Waters Country Park		D1169/004/02	RL-DD	NA
1970m (1km)	<i>Gallinula chloropus</i> (Moorhen / lar Ddwr)	SJ3254	10/01/2017	Kenneth George Fletcher	2		Gwersyllt, Alyn Waters CP	BirdTrack	D1297/025/01	BDir2.2, Bonn2, RL-VU	PC
1970m (1km)	<i>Heracleum sphondylium</i> (Hogweed / Pannas Gwyllt)	SJ3254	21/06/2012	Shanklin, J			Alyn Waters Country Park		D1169/004/02	RL-DD	NA
1970m (1km)	<i>Hirundo rustica</i> (Swallow / Gwennol)	SJ3254	5 records, between 20/06/2009 and 28/04/2015	Jason Newton; Steven Davies; Anon; Anthony Britner; Kenneth George Fletcher	8; 1; 10; 3	Reported to recorder	Gwersyllt, Alyn Waters CP	Activity: H. Survey; Observer data; Birdtrack. Activity: H; BirdTrack; Bird Track	D0062/008/01 , D1297/025/01	Bern2, LBAP-A, LBAP-C, LBAP-G, WBA	NA, PC
1970m (1km)	<i>Hypericum maculatum</i> (Imperforate St John's-wort / Eurinllys Mawr)	SJ3254	21/06/2012	Shanklin, J			Alyn Waters Country Park		D1169/004/02	RL-DD	NA

Distance	Species Name	Grid Reference	Date	Recorder(s)	Abundance	Record/Sample Type	Site Name	Notes	Dataset ID	Lists	V
1970m (1km)	<i>Larus fuscus</i> (Lesser Black-backed Gull / Gwylan Gefnddu Leiaf)	SJ3254	5 records, between 16/05/2009 and 10/01/2017	Jason Newton; Alex Humphreys- Jones; Ian M Spence; Kenneth George Fletcher	8; 2; 3; 14	Reported to recorder	Gwersyllt, Alyn Waters CP	Survey: Observer data; Bird Track. Activity: X; BirdTrack	D0062/008/01 , D1297/025/01	BDir2.2, LBAP- C, LBAP-G, LBAP-S, RL-DD, UKBA, WBA	NA, PC
1970m (1km)	<i>Motacilla cinerea</i> (Grey Wagtail / Siglen lwyd)	SJ3254	11 records, between 03/05/2010 and 06/06/2020	Kevin J Smith; Anon; Anthony Britner; Anne Brenchley; Alex Humphreys- Jones; Ian M Spence; Steven Davies; Mr Steven Davies	1; 2; 4	Reported to recorder	Gwersyllt, Alyn Waters CP	Survey: Observer data; BirdTrack; Bird Track; Bird Track. Activity: P; BirdTrack. Activity: H	D0062/008/01 , D1297/025/01 , D1297/039/01	Bern2, LBAP-C, LBAP-T, RL-NT, UKBR	NA, PC, UA
1970m (1km)	<i>Odontites vernus</i> (Red Bartsia / Gorudd)	SJ3254	21/06/2012	Shanklin, J			Alyn Waters Country Park		D1169/004/02	RDB-NS	NA
1970m (1km)	<i>Oenanthe oenanthe</i> (Wheatear / Tinwen y Garn)	SJ3254	28/04/2015	Kenneth George Fletcher	2		Gwersyllt, Alyn Waters CP	Bird Track	D1297/025/01	Bern2, LBAP-C, WBA	PC
1970m (1km)	<i>Periparus ater</i> (Coal Tit / Titw Penddu)	SJ3254	8 records, between 09/07/2009 and 02/11/2017	Steven Davies; Anon; Kenneth George Fletcher; Duncan Halpin; Trevor G Payne; Anne Brenchley	1		Gwersyllt, Alyn Waters CP	Birdtrack. Activity: H; BirdTrack; Bird Track; BirdTrack. Activity: S	D1297/025/01	Bern2, LBAP-C, WBA	PC
1970m (1km)	<i>Phalacrocorax carbo</i> (Cormorant / Mulfran)	SJ3254	2 records, between 04/01/2017 and 18/01/2017	Kenneth George Fletcher	1; 2		Gwersyllt, Alyn Waters CP	BirdTrack	D1297/025/01	LBAP-C, LBAP- G, RL-NT, WBA	PC
1970m (1km)	<i>Phylloscopus trochilus</i> (Willow Warbler / Telor yr Helyg)	SJ3254	16/05/2009	Jason Newton	2	Reported to recorder	Gwersyllt, Alyn Waters CP	Activity: S. Survey: Observer data	D0062/008/01	LBAP-C, UKBA, WBR	NA

Distance	Species Name	Grid Reference	Date	Recorder(s)	Abundance	Record/Sample Type	Site Name	Notes	Dataset ID	Lists	V
1970m (1km)	<i>Picus viridis</i> (Green Woodpecker / Cnocell Werdd)	SJ3254	17 records, between 19/06/2007 and 21/03/2018	Jason Newton; Anthony Britner; Kenneth George Fletcher; Anne Brenchley; Duncan Halpin; Alex Humphreys-Jones; Steven Davies; Emma Broad; Trevor B Taylor	1; 2	Reported to recorder	Gwersyllt, Alyn Waters CP	Activity: H. Survey: Observer data; Birdtrack; BirdTrack; Birdtrack. Calling to each other; BirdTrack. Activity: P; Bird Track; BirdTrack. Activity: FL	D0062/008/01 , D1297/025/01	Bern2, LBAP-C, LBAP-D, LBAP-F, LBAP-G, LBAP-S, WBA	NA, PC
1970m (1km)	<i>Pinus sylvestris</i> (Scots Pine / Pinwydden yr Alban)	SJ3254	21/06/2012	Shanklin, J			Alyn Waters Country Park	Planted	D1169/004/02	RDB-NS	NA
1970m (1km)	<i>Regulus regulus</i> (Goldcrest / Dryw Eurben)	SJ3254	13 records, between 07/01/2007 and 24/07/2019	Kevin J Smith; Anthony Britner; Anne Brenchley; Ian M Spence; Kenneth George Fletcher; Trevor B Taylor; Dr Anne Brenchley	5; 1; 3; 2	Reported to recorder	Gwersyllt, Alyn Waters CP	Survey: Observer data; Birdtrack; BirdTrack; Bird Track; BirdTrack. Activity: S	D0062/008/01 , D1297/025/01 , D1297/026/01	Bern2, LBAP-C, WBA	NA, PC
1970m (1km)	<i>Salix caprea</i> (Goat Willow / Helygen Ddeilgron)	SJ3254	21/06/2012	BSBI			Alyn Waters Country Park	Welsh AGM	D1169/004/02	RDB-NS	NA
1970m (1km)	<i>Scolopax rusticola</i> (Woodcock / Cyfflog)	SJ3254	2 records, between 20/02/2007 and 08/03/2007	Bryan Formstone; John Lawton Roberts	1	Reported to recorder	Gwersyllt, Alyn Waters CP	Survey: Observer data	D0062/008/01	BDir2.1, Bonn2, LBAP-C, LBAP-D, LBAP-F, LBAP-G, RL-VU, UKBR, WBA	NA
1970m (1km)	<i>Streptopelia decaocto</i> (Collared Dove / Turtur Dorchog)	SJ3254	3 records, between 24/01/2009 and 24/03/2018	Anon; Jason Newton; Trevor B Taylor	1; 2	Reported to recorder		Occurrence ID: NBN-GA000656-BGBW2009-16444618-106179349; Activity: H. Survey: Observer data	D1852/002/01 , D0062/008/01 , D1297/025/01	BDir2.2, GBNNSIP, RL-NT	PC, NA
1970m (1km)	<i>Strix aluco</i> (Tawny Owl / Tylluan Frech)	SJ3254	09/08/2007	Anthony Britner			Gwersyllt, Alyn Waters CP	Birdtrack	D1297/025/01	Bern2, CITES-A, LBAP-C, RL-NT, UKBA	PC

Distance	Species Name	Grid Reference	Date	Recorder(s)	Abundance	Record/Sample Type	Site Name	Notes	Dataset ID	Lists	V
1970m (1km)	<i>Sylvia borin</i> (Garden Warbler / Telor yr Ardd)	SJ3254	13/06/2009	Jason Newton	1	Reported to recorder	Gwersyllt, Alyn Waters CP	Activity: S. Survey: Observer data	D0062/008/01	LBAP-C, WBA	NA
1970m (1km)	<i>Turdus viscivorus</i> (Mistle Thrush / Brych y Coed)	SJ3254	12 records, between 04/02/2007 and 18/01/2017	Anthony Britner; Anon; Kenneth George Fletcher; Anne Brencchley	1; 2; 3		Gwersyllt, Alyn Waters CP	Birdtrack; BirdTrack; Bird Track	D1297/025/01	BDir2.2, RL-VU, UKBR	PC
1977m	<i>Agelastica alni</i> (Alder Leaf Beetle)	SJ308511	28/04/2019	Thomas, Kieran	2		New Broughton, Wrexam	iRecord (iRecord general data)	D1844/001/03	RDB-NR, RL-DD	NA
1978m	<i>Streptopelia decaocto</i> (Collared Dove / Turtur Dorchog)	SJ3302450726	02/12/2009	Jim Hulse	1	Reported to recorder	Wrexham, centre	sj33024/50726. Survey: Observer data	D0062/008/01	BDir2.2, GBNNSIP, RL-NT	NA
1982m	<i>Larus glaucoides</i> (Iceland Gull / Gwylan yr Arctig)	SJ337512	11/03/2005	Steven Davies	1 Firstwinter	Reported to recorder	Wrexham, centre, Wrexham	Nine Acre Field. Survey: Observer data	D0062/008/01	RL-VU, UKBA	NA
1991m	<i>Aegithalos caudatus</i> (Long-tailed Tit / Titw Cynffon-Hir)	SJ3302350711	27/06/2008	Jim Hulse	3	Reported to recorder	Wrexham, centre	sj33023/50711 sj35f. Survey: Observer data	D0062/008/01	WBA	NA
1993m (1km)	<i>Aegithalos caudatus</i> (Long-tailed Tit / Titw Cynffon-Hir)	SJ3053	2 records, between 24/01/2009 and 13/06/2009	Anon; Jason Newton	1	Reported to recorder		Occurrence ID: NBN-GA000656-BGBW2009-16443329-106734421; Activity: H. Survey: Observer data	D1852/002/01 , D0062/008/01	WBA	PC, NA

Distance	Species Name	Grid Reference	Date	Recorder(s)	Abundance	Record/Sample Type	Site Name	Notes	Dataset ID	Lists	V
1993m (1km)	<i>Chloris chloris</i> (Greenfinch / Llinos Werdd)	SJ3053	3 records, between 24/01/2009 and 28/05/2018	Anon; Jason Newton; Steven Davies	2; 1	Reported to recorder		Occurrence ID: NBN- GA000656- BGBW2009- 16443208- 105771742; Activity: H. Survey: Observer data	D1852/002/01 , D0062/008/01 , D1297/025/01	Bern2, LBAP-C, RL-EN	PC, NA
1993m (1km)	<i>Periparus ater</i> (Coal Tit / Titw Penddu)	SJ3053	2 records, between 24/01/2009 and 13/06/2009	Anon; Jason Newton	1	Reported to recorder		Occurrence ID: NBN- GA000656- BGBW2009- 16443208- 106179898; Activity: H. Survey: Observer data	D1852/002/01 , D0062/008/01	Bern2, LBAP-C, WBA	PC, NA
1993m (1km)	<i>Phylloscopus trochilus</i> (Willow Warbler / Telor yr Helyg)	SJ3053	13/06/2009	Jason Newton	2	Reported to recorder	Wrexham, Moss	Activity: S. Survey: Observer data	D0062/008/01	LBAP-C, UKBA, WBR	NA
1993m (1km)	<i>Rumex crispus</i> (Curled Dock / Tafol Crych)	SJ3053	03/06/1987	Morgan, Ms V.M.			Pentre Broughton, Brynteg	Associated species with Senecio cambrensis.	D1169/004/02	RDB-NS	NA
1993m (1km)	<i>Streptopelia decaocto</i> (Collared Dove / Turtur Dorchog)	SJ3053	24/01/2009 to 25/01/2009	Anon				Occurrence ID: NBN- GA000656- BGBW2009- 16443034- 106179796	D1852/002/01	BDir2.2, GBNNSIP, RL- NT	PC
1993m (1km)	<i>Turdus viscivorus</i> (Mistle Thrush / Brych y Coed)	SJ3053	28/05/2018	Steven Davies	1		Wrexham, Moss		D1297/025/01	BDir2.2, RL-VU, UKBR	PC
2006m	<i>Arion (Arion) ater</i> (Large Black Slug)	SJ321545 <i>(Estimated Centroid of Site)</i>	27/05/2012	Steve Ryder		Field record	Alyn Waters.	Site centroid used.	D0969/001/05	RL-DD	UA

Distance	Species Name	Grid Reference	Date	Recorder(s)	Abundance	Record/Sample Type	Site Name	Notes	Dataset ID	Lists	V
2006m	<i>Rumex acetosa</i> (Common Sorrel / Suran y Cwn)	SJ321545 (Estimated (Centroid of Site))	27/05/2012	Anita Mulligan		Field record	Alyn Waters.	Site centroid used.	D0969/001/05	GBNNSIP, RDB- NR, RL-DD	PC
2014m	<i>Sympetrum striolatum</i> (Common Darter / Gwäell Gyffredin)	SJ320545	26/06/2011	Allan Brandon	2-5 larva		Alyn Waters Country Park: dipping pond		D1295/001/04	LBAP-S, RL-DD	NA
2036m	<i>Cytisus scoparius</i> (Broom / Banhadlen)	SJ318505	26/08/2014	Formstone, J.B.			Berse	Railway	D1169/004/02	RDB-NR, RL-NT	NA
2036m	<i>Deschampsia cespitosa</i> (Tufted Hair- grass / Brigwellt Garw)	SJ318505	26/08/2014	Formstone, J.B.			Berse	Railway	D1169/004/02	RL-DD	NA
2036m	<i>Odontites vernus</i> (Red Bartsia / Gorudd)	SJ318505	26/08/2014	Formstone, J.B.			Berse	Railway	D1169/004/02	RDB-NS	NA
2036m	<i>Salix caprea</i> (Goat Willow / Helygen Ddeilgron)	SJ318505	26/08/2014	Formstone, J.B.			Berse	Railway	D1169/004/02	RDB-NS	NA
2039m (1km)	<i>Accipiter nisus</i> (Sparrowhawk / Gwalch Glas)	SJ3051 (Approximate)	24/03/2020	Mr Greg Thurnham			Southsea		D1297/039/01	Bonn2, CITES- A, LBAP-C, RL- NT	UA

Distance	Species Name	Grid Reference	Date	Recorder(s)	Abundance	Record/Sample Type	Site Name	Notes	Dataset ID	Lists	V
2039m (1km)	<i>Aegithalos caudatus</i> (Long-tailed Tit / Titw Cynffon-Hir)	SJ3051	5 records, between 24/01/2009 and 25/05/2020	Anon; Jason Newton; Mr Greg Thurnham; Mr Steven Davies	1	Reported to recorder		Occurrence ID: NBN-GA000656-BGBW2009-16443326-106734746; Activity: H. Survey; Observer data	D1852/002/01 , D0062/008/01 , D1297/026/01 , D1297/039/01	WBA	PC, NA, UA
2039m (1km)	<i>Anas platyrhynchos</i> (Mallard / Hwyaaden Wylt)	SJ3051	2 records, between 12/04/2019 and 25/05/2020	Mr Greg Thurnham; Mr Steven Davies	2		Southsea	Breeding status: FL	D1297/026/01 , D1297/039/01	BDir2.1, Bonn2, LBAP-C, LBAP-G, RL-NT, UKBA, WBA	PC, UA
2039m (1km)	<i>Apus apus</i> (Swift / Gwenol Ddu)	SJ3051	3 records, between 23/05/2009 and 15/06/2018	Jason Newton; Steven Davies; Greg M Thurnham	5; 2+	Reported to recorder	Wrexham, Southsea	Activity: H. Survey; Observer data; Bird Track	D0062/008/01 , D1297/025/01	RL-EN, UKBA, WBA	NA, PC
2039m (1km)	<i>Ardea cinerea</i> (Grey Heron / Crëyr Glas)	SJ3051	2 records, between 30/12/2008 and 08/02/2018	Julie Chicken; Greg M Thurnham	1	Reported to recorder	Wrexham, Southsea	GBW. Survey; Observer data	D0062/008/01 , D1297/025/01	RL-NT	NA, PC
2039m (1km)	<i>Chloris chloris</i> (Greenfinch / Llinos Werdd)	SJ3051	24/01/2009 to 25/01/2009	Anon				Occurrence ID: NBN-GA000656-BGBW2009-16443033-105742599	D1852/002/01	Bern2, LBAP-C, RL-EN	PC
2039m (1km)	<i>Corvus frugilegus</i> (Rook / Ydfran)	SJ3051	5 records, between 23/05/2009 and 13/03/2020	Jason Newton; Steven Davies; Mr Greg Thurnham	1; 2	Reported to recorder	Wrexham, Southsea	Activity: H. Survey; Observer data; Bird Track	D0062/008/01 , D1297/025/01 , D1297/026/01 , D1297/039/01	BDir2.2, RL-NT	NA, PC, UA
2039m (1km)	<i>Curruca communis</i> (Whitethroat / Llwydfon)	SJ3051	3 records, between 23/05/2009 and 12/04/2019	Jason Newton; Greg M Thurnham; Mr Greg Thurnham	2	Reported to recorder	Wrexham, Southsea	Activity: S. Survey; Observer data	D0062/008/01 , D1297/025/01 , D1297/026/01	LBAP-C, WBA	NA, PC
2039m (1km)	<i>Delichon urbicum</i> (House Martin / Gwenol y Bondo)	SJ3051	23/05/2009	Jason Newton	6	Reported to recorder	Wrexham, Southsea	Activity: H. Survey; Observer data	D0062/008/01	Bern2, LBAP-C, RL-VU, UKBA, WBA	NA

Distance	Species Name	Grid Reference	Date	Recorder(s)	Abundance	Record/Sample Type	Site Name	Notes	Dataset ID	Lists	V
2039m (1km)	<i>Gallinula chloropus</i> (Moorhen / lar Ddwr)	SJ3051 (Approximate)	13/03/2020	Mr Greg Thurnham			Southsea		D1297/039/01	BDir2.2, Bonn2, RL-VU	UA
2039m (1km)	<i>Hirundo rustica</i> (Swallow / Gwennol)	SJ3051	2 records, between 23/05/2009 and 25/05/2020	Jason Newton; Mr Steven Davies	1; 2	Reported to recorder	Wrexham, Southsea	Activity: H. Survey: Observer data	D0062/008/01 , D1297/039/01	Bern2, LBAP-A, LBAP-C, LBAP-G, WBA	NA, UA
2039m (1km)	<i>Motacilla cinerea</i> (Grey Wagtail / Siglen lwyd)	SJ3051	16/03/2018	Greg M Thurnham			Wrexham, Southsea		D1297/025/01	Bern2, LBAP-C, LBAP-T, RL-NT, UKBR	PC
2039m (1km)	<i>Periparus ater</i> (Coal Tit / Titw Penddu)	SJ3051	2 records, between 24/01/2009 and 21/03/2019	Anon; Mr Greg Thurnham				Occurrence ID: NBN-GA000656-BGBW2009-16443326-106180059	D1852/002/01 , D1297/026/01	Bern2, LBAP-C, WBA	PC
2039m (1km)	<i>Phalacrocorax carbo</i> (Cormorant / Mulfran)	SJ3051	3 records, between 04/02/2018 and 21/11/2018	Greg M Thurnham			Wrexham, Southsea		D1297/025/01	LBAP-C, LBAP-G, RL-NT, WBA	PC
2039m (1km)	<i>Phylloscopus trochilus</i> (Willow Warbler / Telor yr Helyg)	SJ3051	2 records, between 23/05/2009 and 20/06/2015	Jason Newton; Steven Davies	1	Reported to recorder	Wrexham, Southsea	Activity: S. Survey: Observer data; Bird Track	D0062/008/01 , D1297/025/01	LBAP-C, UKBA, WBR	NA, PC
2039m (1km)	<i>Regulus regulus</i> (Goldcrest / Dryw Eurben)	SJ3051	08/02/2018	Greg M Thurnham			Wrexham, Southsea		D1297/025/01	Bern2, LBAP-C, WBA	PC
2039m (1km)	<i>Streptopelia decaocto</i> (Collared Dove / Turtur Dorchog)	SJ3051	2 records, between 24/01/2009 and 16/01/2019	Anon; Mr Greg Thurnham				Occurrence ID: NBN-GA000656-BGBW2009-16443033-106165713	D1852/002/01 , D1297/026/01	BDir2.2, GBNNSIP, RL-NT	PC

Distance	Species Name	Grid Reference	Date	Recorder(s)	Abundance	Record/Sample Type	Site Name	Notes	Dataset ID	Lists	V
2039m (1km)	<i>Turdus viscivorus</i> (Mistle Thrush / Brych y Coed)	SJ3051	7 records, between 21/02/2018 and 13/03/2020	Greg M Thurnham; Mr Greg Thurnham	2		Wrexham, Southsea		D1297/025/01 , D1297/026/01 , D1297/039/01	BDir2.2, RL-VU, UKBR	PC, UA
2061m (1km)	<i>Accipiter nisus</i> (Sparrowhawk / Gwalch Glas)	SJ3250	2 records, between 18/09/2007 and 25/01/2009	Anon; Julie Rogers	1	Reported to recorder		Occurrence ID: NBN-GA000656-BGBW2009-16444617-106817413; Survey: Observer data	D1852/002/01 , D0062/008/01	Bonn2, CITES-A, LBAP-C, RL-NT	PC, NA
2061m (1km)	<i>Aegithalos caudatus</i> (Long-tailed Tit / Titw Cynffon-Hir)	SJ3250	3 records, between 10/12/2008 and 02/01/2017	Jason Newton; Joe O'Hanlon; Heather Cartwright	5; 2	Reported to recorder	Wrexham, W	Survey: Observer data; BirdTrack	D0062/008/01 , D1297/025/01	WBA	NA, PC
2061m (1km)	<i>Anas platyrhynchos</i> (Mallard / Hwyaden Wylt)	SJ3250	02/01/2017	Heather Cartwright	10		Wrexham, W	BirdTrack	D1297/025/01	BDir2.1, Bonn2, LBAP-C, LBAP-G, RL-NT, UKBA, WBA	PC
2061m (1km)	<i>Apus apus</i> (Swift / Gwennol Ddu)	SJ3250	2 records, between 13/07/2007 and 23/05/2009	Neil Hughes; Jason Newton	12; 3	Reported to recorder	Wrexham, W	Survey: Observer data; Activity: H. Survey: Observer data	D0062/008/01	RL-EN, UKBA, WBA	NA
2061m (1km)	<i>Chloris chloris</i> (Greenfinch / Llinos Werdd)	SJ3250	3 records, between 11/01/2008 and 02/01/2017	Jim Hulse; Jason Newton; Heather Cartwright	7; 1; 4	Reported to recorder	Wrexham, W	Survey: Observer data; Activity: H. Survey: Observer data; BirdTrack	D0062/008/01 , D1297/025/01	Bern2, LBAP-C, RL-EN	NA, PC
2061m (1km)	<i>Cinclus cinclus</i> (Dipper / Bronwen y Dwr)	SJ3250	2 records, between 13/11/2009 and 05/10/2012	Jim Hulse; Kevin J Smith	1	Reported to recorder	Wrexham, W	In stream in Hosp. Grounds. Survey: Observer data; Maelor hospital. Survey: Observer data	D0062/008/01	Bern2, LBAP-C, LBAP-T, RL-NT, UKBA, WBA	NA
2061m (1km)	<i>Curruca communis</i> (Whitethroat / Llwydfron)	SJ3250	2 records, between 23/05/2009 and 05/05/2016	Jason Newton; Joe O'Hanlon	1	Reported to recorder	Wrexham, W	Activity: S. Survey: Observer data; BirdTrack	D0062/008/01 , D1297/025/01	LBAP-C, WBA	NA, PC

Distance	Species Name	Grid Reference	Date	Recorder(s)	Abundance	Record/Sample Type	Site Name	Notes	Dataset ID	Lists	V
2061m (1km)	<i>Cygnus olor</i> (Mute Swan / Alarch Dof)	SJ3250	20/03/2019	Mr Greg Thurnham	1		Maesgwyn		D1297/026/01	BDir2.2, Bonn2, GBNNSIP, LBAP-C, UKBA, WBA	PC
2061m (1km)	<i>Motacilla cinerea</i> (Grey Wagtail / Siglen lwyd)	SJ3250	05/10/2012	Kevin J Smith	1	Reported to recorder	Wrexham, W	Survey: Observer data	D0062/008/01	Bern2, LBAP-C, LBAP-T, RL-NT, UKBR	NA
2061m (1km)	<i>Periparus ater</i> (Coal Tit / Titw Penddu)	SJ3250	24/01/2009 to 25/01/2009	Anon				Occurrence ID: NBN-GA000656-BGBW2009-16444617-106179920	D1852/002/01	Bern2, LBAP-C, WBA	PC
2061m (1km)	<i>Phoenicurus phoenicurus</i> (Redstart / Tingoch)	SJ3250	03/05/2018	Greg M Thurnham			Wrexham, W		D1297/025/01	Bern2, LBAP-C, LBAP-G, LBAP-S, UKBA, WBA	PC
2061m (1km)	<i>Streptopelia decaocto</i> (Collared Dove / Turtur Dorchog)	SJ3250	2 records, between 10/12/2008 and 23/05/2009	Jason Newton	2; 1	Reported to recorder	Wrexham, W	Survey: Observer data; Activity: H. Survey: Observer data	D0062/008/01	BDir2.2, GBNNSIP, RL-NT	NA
2061m (1km)	<i>Turdus viscivorus</i> (Mistle Thrush / Brych y Coed)	SJ3250	2 records, between 05/05/2016 and 22/01/2017	Joe O'Hanlon; Kevin J Smith	2; 1		Wrexham, W	BirdTrack	D1297/025/01	BDir2.2, RL-VU, UKBR	PC
2093m (1km)	<i>Accipiter nisus</i> (Sparrowhawk / Gwalch Glas)	SJ3154	3 records, between 11/01/2015 and 24/01/2019	Trevor B Taylor; Anne Brenchley; Dr Anne Brenchley			Gwersyllt, Alyn Waters CP, W	Bird Track	D1297/025/01 , D1297/026/01	Bonn2, CITES-A, LBAP-C, RL-NT	PC
2093m (1km)	<i>Aegithalos caudatus</i> (Long-tailed Tit / Titw Cynffon-Hir)	SJ3154	6 records, between 13/06/2009 and 27/06/2019	Jason Newton; Trevor B Taylor; Anne Brenchley; Mrs Norma Williams; Dr Anne Brenchley	1; 2	Reported to recorder	Gwersyllt, Alyn Waters CP, W	Activity: H. Survey: Observer data; BirdTrack	D0062/008/01 , D1297/025/01 , D1297/026/01	WBA	NA, PC

Distance	Species Name	Grid Reference	Date	Recorder(s)	Abundance	Record/Sample Type	Site Name	Notes	Dataset ID	Lists	V
2093m (1km)	<i>Anas crecca</i> (Teal / Corhwyaden)	SJ3154	18/02/2014	Trevor B Taylor	1		Gwersyllt, Alyn Waters CP, W	BirdTrack	D1297/025/01	BDir2.1, Bonn2, CITES-C, LBAP-A, LBAP-C, LBAP-D, LBAP-F, LBAP-G, UKBA, WBA	PC
2093m (1km)	<i>Anas platyrhynchos</i> (Mallard / Hwyaden Wylt)	SJ3154	6 records, between 18/02/2014 and 14/11/2018	Trevor B Taylor; Anne Brechley			Gwersyllt, Alyn Waters CP, W	BirdTrack; Bird Track	D1297/025/01	BDir2.1, Bonn2, LBAP-C, LBAP-G, RL-NT, UKBA, WBA	PC
2093m (1km)	<i>Apus apus</i> (Swift / Gwennol Ddu)	SJ3154	2 records, between 01/06/2017 and 27/06/2019	Glyn Neville Roberts; Mrs Norma Williams	30		Gwersyllt, Alyn Waters CP, W	BirdTrack	D1297/025/01 , D1297/026/01	RL-EN, UKBA, WBA	PC
2093m (1km)	<i>Ardea cinerea</i> (Grey Heron / Crëyr Glas)	SJ3154	2 records, between 11/01/2015 and 14/11/2018	Trevor B Taylor; Anne Brechley			Gwersyllt, Alyn Waters CP, W	Bird Track	D1297/025/01	RL-NT	PC
2093m (1km)	<i>Aythya fuligula</i> (Tufted Duck / Hwyaden Gopog)	SJ3154	14/03/2014	Trevor B Taylor	3		Gwersyllt, Alyn Waters CP, W	BirdTrack	D1297/025/01	BDir2.1, Bonn2, LBAP-C, WBA	PC
2093m (1km)	<i>Chloris chloris</i> (Greenfinch / Llinos Werdd)	SJ3154	4 records, between 13/06/2009 and 27/06/2019	Jason Newton; Trevor B Taylor; Justin B Williams; Mrs Norma Williams	2; 1	Reported to recorder	Gwersyllt, Alyn Waters CP, W	Sydallt. Activity: H. Survey: Observer data; BirdTrack	D0062/008/01 , D1297/025/01 , D1297/026/01	Bern2, LBAP-C, RL-EN	NA, PC
2093m (1km)	<i>Cinclus cinclus</i> (Dipper / Bronwen y Dwr)	SJ3154	3 records, between 14/11/2018 and 27/01/2020	Anne Brechley; Dr Anne Brechley	1; 2		Gwersyllt, Alyn Waters CP, W		D1297/025/01 , D1297/026/01 , D1297/039/01	Bern2, LBAP-C, LBAP-T, RL-NT, UKBA, WBA	PC, UA
2093m (1km)	<i>Corvus frugilegus</i> (Rook / Ydfran)	SJ3154	14/11/2018	Anne Brechley			Gwersyllt, Alyn Waters CP, W		D1297/025/01	BDir2.2, RL-NT	PC
2093m (1km)	<i>Curruca communis</i> (Whitethroat / Llwydfron)	SJ3154	13/06/2009	Jason Newton	4	Reported to recorder	Gwersyllt, Alyn Waters CP, W	Activity: S. Survey: Observer data	D0062/008/01	LBAP-C, WBA	NA

Distance	Species Name	Grid Reference	Date	Recorder(s)	Abundance	Record/Sample Type	Site Name	Notes	Dataset ID	Lists	V
2093m (1km)	<i>Cygnus olor</i> (Mute Swan / Alarch Dof)	SJ3154	2 records, between 18/02/2014 and 14/03/2014	Trevor B Taylor	2		Gwersyllt, Alyn Waters CP, W	BirdTrack	D1297/025/01	BDir2.2, Bonn2, GBNNSIP, LBAP-C, UKBA, WBA	PC
2093m (1km)	<i>Delichon urbicum</i> (House Martin / Gwennol y Bondo)	SJ3154	2 records, between 23/04/2014 and 27/06/2019	Trevor B Taylor; Mrs Norma Williams			Gwersyllt, Alyn Waters CP, W	BirdTrack	D1297/025/01 , D1297/026/01	Bern2, LBAP-C, RL-VU, UKBA, WBA	PC
2093m (1km)	<i>Fulica atra</i> (Coot / Cwtiar)	SJ3154	5 records, between 18/02/2014 and 29/03/2017	Trevor B Taylor	5		Gwersyllt, Alyn Waters CP, W	BirdTrack; Bird Track	D1297/025/01	BDir2.1, RL-NT	PC
2093m (1km)	<i>Gallinula chloropus</i> (Moorhen / lar Ddwr)	SJ3154	5 records, between 18/02/2014 and 29/03/2017	Trevor B Taylor	3		Gwersyllt, Alyn Waters CP, W	BirdTrack; Bird Track	D1297/025/01	BDir2.2, Bonn2, RL-VU	PC
2093m (1km)	<i>Haematopus ostralegus</i> (Oystercatcher / Pioden Fôr)	SJ3154	23/04/2014	Trevor B Taylor	2		Gwersyllt, Alyn Waters CP, W	BirdTrack	D1297/025/01	BDir2.2, LBAP-C, LBAP-G, UKBA, WBA	PC
2093m (1km)	<i>Hirundo rustica</i> (Swallow / Gwennol)	SJ3154	2 records, between 13/06/2009 and 23/04/2014	Jason Newton; Trevor B Taylor	3	Reported to recorder	Gwersyllt, Alyn Waters CP, W	Sydallt. Activity: H. Survey: Observer data; BirdTrack	D0062/008/01 , D1297/025/01	Bern2, LBAP-A, LBAP-C, LBAP-G, WBA	NA, PC
2093m (1km)	<i>Larus fuscus</i> (Lesser Black- backed Gull / Gwylan Gefnddu Leiaf)	SJ3154	2 records, between 11/01/2015 and 14/11/2018	Trevor B Taylor; Anne Brenchley			Gwersyllt, Alyn Waters CP, W	Bird Track	D1297/025/01	BDir2.2, LBAP-C, LBAP-G, LBAP-S, RL-DD, UKBA, WBA	PC
2093m (1km)	<i>Motacilla cinerea</i> (Grey Wagtail / Siglen lwyd)	SJ3154	3 records, between 03/01/2018 and 27/01/2020	Anne Brenchley; Dr Anne Brenchley			Gwersyllt, Alyn Waters CP, W		D1297/025/01 , D1297/039/01	Bern2, LBAP-C, LBAP-T, RL-NT, UKBR	PC, UA

Distance	Species Name	Grid Reference	Date	Recorder(s)	Abundance	Record/Sample Type	Site Name	Notes	Dataset ID	Lists	V
2093m (1km)	<i>Periparus ater</i> (Coal Tit / Titw Penddu)	SJ3154	4 records, between 24/01/2009 and 27/01/2020	Anon; Anne Brenchley; Mrs Norma Williams; Dr Anne Brenchley				Occurrence ID: NBN- GA000656- BGBW2009- 16443598- 106179521; BirdTrack	D1852/002/01 , D1297/025/01 , D1297/026/01 , D1297/039/01	Bern2, LBAP-C, WBA	PC, UA
2093m (1km)	<i>Phylloscopus trochilus</i> (Willow Warbler / Telor yr Helyg)	SJ3154	2 records, between 13/06/2009 and 03/04/2014	Jason Newton; Anne Brenchley	1	Reported to recorder	Gwersyllt, Alyn Waters CP, W	Activity: S. Survey: Observer data; BirdTrack	D0062/008/01 , D1297/025/01	LBAP-C, UKBA, WBR	NA, PC
2093m (1km)	<i>Picus viridis</i> (Green Woodpecker / Cnocell Werdd)	SJ3154	3 records, between 27/03/2014 and 27/06/2019	Anne Brenchley; Mr Greg Thurnham; Mrs Norma Williams			Gwersyllt, Alyn Waters CP, W	BirdTrack. Activity: S	D1297/025/01 , D1297/026/01	Bern2, LBAP-C, LBAP-D, LBAP- F, LBAP-G, LBAP-S, WBA	PC
2093m (1km)	<i>Podiceps cristatus</i> (Great Crested Grebe / Gwyach Fawr Gopog)	SJ3154	14/03/2014	Trevor B Taylor	1		Gwersyllt, Alyn Waters CP, W	BirdTrack	D1297/025/01	LBAP-C, RL-VU	PC
2093m (1km)	<i>Regulus regulus</i> (Goldcrest / Dryw Eurben)	SJ3154	5 records, between 18/01/2017 and 27/06/2019	Anne Brenchley; Mrs Norma Williams; Dr Anne Brenchley	2		Gwersyllt, Alyn Waters CP, W	BirdTrack; Breeding status: P	D1297/025/01 , D1297/026/01	Bern2, LBAP-C, WBA	PC
2093m (1km)	<i>Riparia riparia</i> (Sand Martin / Gwennol y Glennydd)	SJ3154	23/04/2014	Trevor B Taylor			Gwersyllt, Alyn Waters CP, W	BirdTrack	D1297/025/01	Bern2, LBAP-C, LBAP-D, LBAP- F, LBAP-G, WBA	PC
2093m (1km)	<i>Streptopelia decaocto</i> (Collared Dove / Turtur Dorchog)	SJ3154	24/01/2009 to 25/01/2009	Anon				Occurrence ID: NBN- GA000656- BGBW2009- 16443598- 106179522	D1852/002/01	BDir2.2, GBNNSIP, RL- NT	PC

Distance	Species Name	Grid Reference	Date	Recorder(s)	Abundance	Record/Sample Type	Site Name	Notes	Dataset ID	Lists	V
2093m (1km)	<i>Tadorna tadorna</i> (Shelduck / Hwyaden yr Eithin)	SJ3154	23/04/2014	Trevor B Taylor	1		Gwerysllt, Alyn Waters CP, W	BirdTrack	D1297/025/01	Bern2, Bonn2, LBAP-C, LBAP- G, RL-EN, UKBA, WBA	PC
2093m (1km)	<i>Turdus viscivorus</i> (Mistle Thrush / Brych y Coed)	SJ3154	3 records, between 13/06/2009 and 27/06/2019	Jason Newton; Justin B Williams; Mrs Norma Williams	1; 2	Reported to recorder	Gwerysllt, Alyn Waters CP, W	Sydallt. Activity: H. Survey: Observer data	D0062/008/01 , D1297/025/01 , D1297/026/01	BDir2.2, RL-VU, UKBR	NA, PC
2179m (1km)	<i>Apus apus</i> (Swift / Gwennol Ddu)	SJ3150	2 records, between 23/05/2009 and 19/08/2017	Jason Newton; Neil Hughes	2; 3	Reported to recorder	Wrexham, Gatewen, S	Activity: H. Survey: Observer data; BirdTrack	D0062/008/01 , D1297/025/01	RL-EN, UKBA, WBA	NA, PC
2179m (1km)	<i>Chloris chloris</i> (Greenfinch / Llinos Werdd)	SJ3150	23/05/2009	Jason Newton	1	Reported to recorder	Wrexham, Gatewen, S	Activity: H. Survey: Observer data	D0062/008/01	Bern2, LBAP-C, RL-EN	NA
2179m (1km)	<i>Cinclus cinclus</i> (Dipper / Bronwen y Dwr)	SJ3150	23/05/2009	Jason Newton		Reported to recorder	Wrexham, Gatewen, S	Activity: H. Survey: Observer data	D0062/008/01	Bern2, LBAP-C, LBAP-T, RL-NT, UKBA, WBA	NA
2179m (1km)	<i>Delichon urbicum</i> (House Martin / Gwennol y Bondo)	SJ3150	2 records, between 23/05/2009 and 19/08/2017	Jason Newton; Neil Hughes	2	Reported to recorder	Wrexham, Gatewen, S	Activity: H. Survey: Observer data; BirdTrack	D0062/008/01 , D1297/025/01	Bern2, LBAP-C, RL-VU, UKBA, WBA	NA, PC
2179m (1km)	<i>Hirundo rustica</i> (Swallow / Gwennol)	SJ3150	23/05/2009	Jason Newton	1	Reported to recorder	Wrexham, Gatewen, S	Activity: H. Survey: Observer data	D0062/008/01	Bern2, LBAP-A, LBAP-C, LBAP- G, WBA	NA
2179m (1km)	<i>Phylloscopus trochilus</i> (Willow Warbler / Telor yr Helyg)	SJ3150	23/05/2009	Jason Newton	1	Reported to recorder	Wrexham, Gatewen, S	Activity: S. Survey: Observer data	D0062/008/01	LBAP-C, UKBA, WBR	NA

Distance	Species Name	Grid Reference	Date	Recorder(s)	Abundance	Record/Sample Type	Site Name	Notes	Dataset ID	Lists	V
2179m (1km)	<i>Turdus viscivorus</i> (Mistle Thrush / Brych y Coed)	SJ3150	23/05/2009	Jason Newton	1	Reported to recorder	Wrexham, Gatewen, S	Activity: S. Survey: Observer data	D0062/008/01	BDir2.2, RL-VU, UKBR	NA
2250m (1km)	<i>Accipiter nisus</i> (Sparrowhawk / Gwalch Glas)	SJ3452	22 records, between 25/06/2005 and 24/07/2012	Norman Hallas; Kevin J Smith; Jason Newton; Patricia Ann Roberts	1; 1 Female; 1 Male; 2	Reported to recorder	Wrexham, Acton Park	high above trees. Survey: Observer data; Survey: Observer data; Flew through trees after woodpigeons. Unsuccessful. Perched on branch just in front of us. Survey: Observer data; Activity: H. Survey: Observer data; Activity: P. Survey: Observer data; Birdtrack; BirdTrack	D0062/008/01 , D1297/025/01	Bonn2, CITES-A, LBAP-C, RL-NT	NA, PC
2250m (1km)	<i>Actitis hypoleucos</i> (Common Sandpiper / Pibydd y Dorlan)	SJ3452	3 records, between 18/04/2008 and 07/05/2008	Jason Newton	1 Adult	Reported to recorder	Wrexham, Acton Park	Survey: Observer data	D0062/008/01	Bonn2, RL-VU, UKBA, WBA	NA

Distance	Species Name	Grid Reference	Date	Recorder(s)	Abundance	Record/Sample Type	Site Name	Notes	Dataset ID	Lists	V
2250m (1km)	<i>Aegithalos caudatus</i> (Long-tailed Tit / Titw Cynffon-Hir)	SJ3452	53 records, between 09/10/2005 and 23/02/2014	Anon; Kevin J Smith; Jason Newton; Patricia Ann Roberts; Norman Hallas; Steven Davies	1; 2; 3; 4; 5; 6; 10; 11; 15; 25; 50; 20+; 8	Reported to recorder		Occurrence ID: NBN-GA000656-BGBW2009-16445771-106734502; feeders. Survey: Observer data; On feeders. Survey: Observer data; on feeders. Survey: Observer data; Survey: Observer data; Feeder. Survey: Observer data; Winter Roving Record. Survey: Observer data; Activity: H. Survey: Observer data; Bi...	D1852/002/01 , D0062/008/01 , D1297/025/01	WBA	PC, NA
2250m (1km)	<i>Anas crecca</i> (Teal / Corhwyaden)	SJ3452	2 records, between 07/11/2007 and 02/11/2009	Jason Newton	1 Female; 1 Male	Reported to recorder	Wrexham, Acton Park	Survey: Observer data; Winter Roving Record. Survey: Observer data	D0062/008/01	BDir2.1, Bonn2, CITES-C, LBAP-A, LBAP-C, LBAP-D, LBAP-F, LBAP-G, UKBA, WBA	NA
2250m (1km)	<i>Anas platyrhynchos</i> (Mallard / Hwyaden Wylt)	SJ3452	17 records, between 16/10/2005 and 24/01/2017	Jason Newton; Kevin J Smith; Chris Pritchard; Norman Hallas; Steven Davies	30; 40; 20; 2; 4; 8; 15; 75; 32	Reported to recorder	Wrexham, Acton Park	Survey: Observer data; Activity: H. Survey: Observer data; Activity: P. Survey: Observer data; Birdtrack; Birdtrack. Activity: H; Birdtrack;; Birdtrack. Probably still largest count; main lake 90% frozen; Birdtrack. 35 adults counted; ducklings vary in age; youngest - and largest - brood = 10; Bir...	D0062/008/01 , D1297/025/01	BDir2.1, Bonn2, LBAP-C, LBAP-G, RL-NT, UKBA, WBA	NA, PC

Distance	Species Name	Grid Reference	Date	Recorder(s)	Abundance	Record/Sample Type	Site Name	Notes	Dataset ID	Lists	V
2250m (1km)	<i>Anthus pratensis</i> (Meadow Pipit / Corhedydd y Waun)	SJ3452	2 records, between 25/02/2009 and 01/04/2009	Jason Newton	1	Reported to recorder	Wrexham, Acton Park	Survey: Observer data	D0062/008/01	Bern2, LBAP-C, UKBA, WBA	NA
2250m (1km)	<i>Apus apus</i> (Swift / Gwennol Ddu)	SJ3452	124 records, between 30/07/2006 and 14/07/2015	Kevin J Smith; Jason Newton; Patricia Ann Roberts	1; 2; 5; 60+; 3; 10; 9; 7; 4; 11; 12; 8; 6	Reported to recorder	Wrexham, Acton Park	Survey: Observer data; Max. count for site given. Survey: Observer data; Activity: H. Survey: Observer data; Birdtrack; Birdtrack;; BirdTrack; Bird Track	D0062/008/01 ; D1297/025/01	RL-EN, UKBA, WBA	NA, PC
2250m (1km)	<i>Ardea cinerea</i> (Grey Heron / Crêyr Glas)	SJ3452	13 records, between 25/06/2005 and 21/04/2015	Kevin J Smith; Jason Newton; Patricia Ann Roberts	1	Reported to recorder	Wrexham, Acton Park	flying over. Survey: Observer data; Winter Roving Record. Survey: Observer data; Survey: Observer data; Birdtrack; Birdtrack;; BirdTrack; Bird Track	D0062/008/01 ; D1297/025/01	RL-NT	NA, PC
2250m (1km)	<i>Aythya ferina</i> (Pochard / Hwyaden Bengoch)	SJ3452	5 records, between 09/02/2010 and 19/02/2012	Jason Newton; Kevin J Smith; Norman Hallas	1 Male; 1	Reported to recorder	Wrexham, Acton Park	Survey: Observer data; Birdtrack. Rare here	D0062/008/01 ; D1297/025/01	BDir2.1, Bonn2, GBNNSIP, LBAP-C, RL-EN, UKBR, WBR	NA, PC
2250m (1km)	<i>Aythya fuligula</i> (Tufted Duck / Hwyaden Gopog)	SJ3452	2 records, between 09/05/2005 and 08/02/2010	Kevin J Smith; Jason Newton	4; 1 Female	Reported to recorder	Wrexham, Acton Park	Survey: Observer data	D0062/008/01	BDir2.1, Bonn2, LBAP-C, WBA	NA
2250m (1km)	<i>Bromus hordeaceus</i> (Soft-brome / Pawrwellt Cyffredin)	SJ3452	26/05/2014	Shanklin, J.			Borras		D1169/004/02	RDB-NS	NA

Distance	Species Name	Grid Reference	Date	Recorder(s)	Abundance	Record/Sample Type	Site Name	Notes	Dataset ID	Lists	V
2250m (1km)	<i>Chloris chloris</i> (Greenfinch / Llinos Werdd)	SJ3452	50 records, between 01/02/2005 and 05/05/2015	Anon; Kevin J Smith; Jason Newton; Patricia Ann Roberts; Norman Hallas	1; 3; 4; 5; 10; 5+; 2	Reported to recorder		Occurrence ID: NBN- GA000656- BGBW2009- 16446149- 105770902; On feeders. Survey: Observer data; Survey: Observer data; Feeders. Survey: Observer data; Activity: D. Survey: Observer data; Activity: H. Survey: Observer data; Birdtrack; Birdtrack;; BirdTrack; Birdtrack. A rare visitor to my garden, this...	D1852/002/01 , D0062/008/01 , D1297/025/01	Bern2, LBAP-C, RL-EN	PC, NA
2250m (1km)	<i>Corvus frugilegus</i> (Rook / Ydfran)	SJ3452	4 records, between 08/05/2009 and 02/05/2011	Jason Newton; Kevin J Smith; Norman Hallas	1; 6	Reported to recorder	Wrexham, Acton Park	Winter Roving Record. Survey: Observer data; Survey: Observer data; Activity: H. Survey: Observer data; Birdtrack:	D0062/008/01 , D1297/025/01	BDir2.2, RL-NT	NA, PC
2250m (1km)	<i>Curruca communis</i> (Whitethroat / Llwydfon)	SJ3452	25/06/2005	Kevin J Smith	1	Reported to recorder	Wrexham, Acton Park	Survey: Observer data	D0062/008/01	LBAP-C, WBA	NA

Distance	Species Name	Grid Reference	Date	Recorder(s)	Abundance	Record/Sample Type	Site Name	Notes	Dataset ID	Lists	V
2250m (1km)	<i>Cygnus olor</i> (Mute Swan / Alarch Dof)	SJ3452	26 records, between 25/01/2004 and 19/02/2011	Kevin J Smith; Norman Hallas; Jason Newton; Neil Hughes; Chris Pritchard; Patricia Ann Roberts	1; 2; 3; 4; 5; 6; 9; 2 Adult; 3 Adult; 3 Juvenile; 4 Juvenile; 7	Reported to recorder	Wrexham, Acton Park	Inland. Survey: Observer data; Survey: Observer data; Inland.Incl. Ringed bird. CH20. Ringed Nantwich 11/03. Survey: Observer data; Winter Roving Record. Survey: Observer data; Activity: FL. Survey: Observer data; Activity: ON. Survey: Observer data; Birdtrack; Birdtrack. Activity: FL; Birdtrack:	D0062/008/01 , D2012/002/01 , D1297/025/01	BDir2.2, Bonn2, GBNNSIP, LBAP-C, UKBA, WBA	NA, PC
2250m (1km)	<i>Cytisus scoparius</i> (Broom / Banhadlen)	SJ3452	26/05/2014	Shanklin, J.			Borras		D1169/004/02	RDB-NR, RL-NT	NA
2250m (1km)	<i>Delichon urbicum</i> (House Martin / Gwennol y Bondo)	SJ3452	21/05/2009	Jason Newton	2	Reported to recorder	Wrexham, Acton Park	Activity: H. Survey: Observer data	D0062/008/01	Bern2, LBAP-C, RL-VU, UKBA, WBA	NA
2250m (1km)	<i>Fulica atra</i> (Coot / Cwtiar)	SJ3452	13 records, between 23/05/2004 and 24/01/2017	Norman Hallas; Jason Newton; Neil Hughes; Kevin J Smith; Chris Pritchard; Steven Davies	1; 2; 3; 11; 12; 30+; 7; 6; 4	Reported to recorder	Wrexham, Acton Park	Nesting. Survey: Observer data; Winter Roving Record. Survey: Observer data; Survey: Observer data; Max. count given only. Survey: Observer data; Activity: ON. Survey: Observer data; Birdtrack; Birdtrack; BirdTrack	D0062/008/01 , D1297/025/01	BDir2.1, RL-NT	NA, PC

Distance	Species Name	Grid Reference	Date	Recorder(s)	Abundance	Record/Sample Type	Site Name	Notes	Dataset ID	Lists	V
2250m (1km)	<i>Fumaria muralis</i> (Common Ramping-fumitory / Mwg-y-Ddaear Amrywiol)	SJ3452	26/05/2014	Shanklin, J.			Borras		D1169/004/02	RDB-NR, RL-VU	NA
2250m (1km)	<i>Gallinago gallinago</i> (Snipe / Giach Cyffredin)	SJ3452	23/02/2009	Jason Newton	1	Reported to recorder	Wrexham, Acton Park	Survey: Observer data	D0062/008/01	BDir2.1, Bonn2, LBAP-A, LBAP-C, LBAP-D, LBAP-F, LBAP-G, RL-DD, RL-NT, UKBA, WBA	NA
2250m (1km)	<i>Gallinula chloropus</i> (Moorhen / Iar Ddwr)	SJ3452	20 records, between 05/01/2004 and 24/01/2017	Kevin J Smith; Norman Hallas; Jason Newton; Chris Pritchard; Steven Davies	3; 4; 5; 7; 14; 2 Adult; 4 Juvenile; 3 Juvenile; 2; 21; 15; 6; 1; 10	Reported to recorder	Wrexham, Acton Park	Survey: Observer data; Up a tree in freezing weather. Survey: Observer data; 2 broods. Survey: Observer data; Winter Roving Record. Survey: Observer data; Activity: FL. Survey: Observer data; Activity: H. Survey: Observer data; Birdtrack; Birdtrack. Activity: H; Birdtrack;; Birdtrack. Sev with you...	D0062/008/01 , D1297/025/01	BDir2.2, Bonn2, RL-VU	NA, PC
2250m (1km)	<i>Haematopus ostralegus</i> (Oystercatcher / Pioden Fôr)	SJ3452	2 records, between 22/08/2008 and 21/05/2012	Kevin J Smith; Jason Newton	1	Reported to recorder	Wrexham, Acton Park	FLYOVER. Survey: Observer data; Passing migrant. Survey: Observer data	D0062/008/01	BDir2.2, LBAP-C, LBAP-G, UKBA, WBA	NA
2250m (1km)	<i>Heracleum sphondylium</i> (Hogweed / Pannas Gwylt)	SJ3452	26/05/2014	Shanklin, J.			Borras		D1169/004/02	RL-DD	NA

Distance	Species Name	Grid Reference	Date	Recorder(s)	Abundance	Record/Sample Type	Site Name	Notes	Dataset ID	Lists	V
2250m (1km)	<i>Hirundo rustica</i> (Swallow / Gwennol)	SJ3452	6 records, between 19/08/2008 and 09/09/2012	Kevin J Smith; Jason Newton; Norman Hallas	1; 300+; 500+; 2	Reported to recorder	Wrexham, Acton Park	Survey: Observer data; Seen mostly at dusk. Survey: Observer data; Birdtrack:	D0062/008/01 , D1297/025/01	Bern2, LBAP-A, LBAP-C, LBAP- G, WBA	NA, PC
2250m (1km)	<i>Hypericum maculatum</i> (Imperforate St John's-wort / Eurinllys Mawr)	SJ3452	26/05/2014	Shanklin, J.			Borras		D1169/004/02	RL-DD	NA
2250m (1km)	<i>Larus canus</i> (Common Gull / Gwylan y Gweunydd)	SJ3452	8 records, between 16/10/2005 and 24/01/2017	Kevin J Smith; Norman Hallas; Jason Newton; Steven Davies	1; 3; 100; 1100+	Reported to recorder	Wrexham, Acton Park	Over. Survey: Observer data; Survey: Observer data; Spring passage birds overhead. Activity: F. Survey: Observer data; Birdtrack;; BirdTrack	D0062/008/01 , D1297/025/01	BDir2.2, UKBA, WBR	NA, PC
2250m (1km)	<i>Larus fuscus</i> (Lesser Black- backed Gull / Gwylan Gefnddu Leiaf)	SJ3452	3 records, between 23/06/2006 and 01/11/2009	Kevin J Smith; Jason Newton	1; 2	Reported to recorder	Wrexham, Acton Park	On garden lawn. Survey: Observer data; Survey: Observer data; Winter Roving Record. Survey: Observer data	D0062/008/01	BDir2.2, LBAP- C, LBAP-G, LBAP-S, RL-DD, UKBA, WBA	NA
2250m (1km)	<i>Mareca penelope</i> (Wigeon / Chwiwell)	SJ3452	2 records, between 27/09/2007 and 08/10/2007	Jason Newton	2; 7	Reported to recorder	Wrexham, Acton Park	Survey: Observer data	D0062/008/01	BDir2.1, Bonn2, CITES-C, GBNNSIP, LBAP-C, LBAP- G, RL-NT, UKBA, WBA	NA
2250m (1km)	<i>Mareca strepera</i> (Gadwall / Hwyaden Lwyd)	SJ3452	11/09/2009	Jason Newton	1	Reported to recorder	Wrexham, Acton Park	Survey: Observer data	D0062/008/01	BDir2.1, Bonn2, GBNNSIP, LBAP-C, LBAP- G, UKBA, WBA	NA
2250m (1km)	<i>Meconopsis cambrica</i> (Welsh Poppy / Pabi Cymreig)	SJ3452	26/05/2014	Shanklin, J.			Borras		D1169/004/02	LBAP-C, LBAP- D, LI-48[LS], LI- 49[LS], RDB-NS	NA

Distance	Species Name	Grid Reference	Date	Recorder(s)	Abundance	Record/Sample Type	Site Name	Notes	Dataset ID	Lists	V
2250m (1km)	<i>Motacilla cinerea</i> (Grey Wagtail / Siglen lwyd)	SJ3452	2 records, between 24/12/2006 and 18/11/2008	Kevin J Smith; Jason Newton	1	Reported to recorder	Wrexham, Acton Park	Over. Survey: Observer data; Survey: Observer data	D0062/008/01	Bern2, LBAP-C, LBAP-T, RL-NT, UKBR	NA
2250m (1km)	<i>Periparus ater</i> (Coal Tit / Titw Penddu)	SJ3452	118 records, between 21/01/2006 and 02/06/2015	Anon; Kevin J Smith; Jason Newton; Patricia Ann Roberts; Norman Hallas	1; 3; 5; 4; 2	Reported to recorder		Occurrence ID: NBN- GA000656- BGBW2009- 16445596- 106179538; Survey: Observer data; on feeders. Survey: Observer data; Winter Roving Record. Survey: Observer data; On feeders. Survey: Observer data; Activity: FL. Survey: Observer data; Activity: H. Survey: Observer data; Birdtrack; Birdtrack:: BirdTr...	D1852/002/01 , D0062/008/01 , D1297/025/01	Bern2, LBAP-C, WBA	PC, NA
2250m (1km)	<i>Phalacrocorax carbo</i> (Cormorant / Mulfran)	SJ3452	2 records, between 21/01/2007 and 17/03/2013	Norman Hallas; Steven Davies	1	Reported to recorder	Wrexham, Acton Park	regular here this winter. Usually on raft. Reported as consuming much fish. Survey: Observer data; BirdTrack	D0062/008/01 , D1297/025/01	LBAP-C, LBAP- G, RL-NT, WBA	NA, PC
2250m (1km)	<i>Phylloscopus trochilus</i> (Willow Warbler / Telor yr Helyg)	SJ3452	8 records, between 25/06/2005 and 16/04/2012	Jason Newton; Kevin J Smith; Norman Hallas	1; 3	Reported to recorder	Wrexham, Acton Park	First this year. Survey: Observer data; Survey: Observer data; One singing bird. Activity: S. Survey: Observer data; Activity: S. Survey: Observer data; Birdtrack	D0062/008/01 , D1297/025/01	LBAP-C, UKBA, WBR	NA, PC
2250m (1km)	<i>Picus viridis</i> (Green Woodpecker / Cnocell Werdd)	SJ3452	3 records, between 16/08/2007 and 11/09/2009	Jason Newton	1	Reported to recorder	Wrexham, Acton Park	Heard calling, not seen. Survey: Observer data; Survey: Observer data	D0062/008/01	Bern2, LBAP-C, LBAP-D, LBAP- F, LBAP-G, LBAP-S, WBA	NA

Distance	Species Name	Grid Reference	Date	Recorder(s)	Abundance	Record/Sample Type	Site Name	Notes	Dataset ID	Lists	V
2250m (1km)	<i>Podiceps cristatus</i> (Great Crested Grebe / Gwyach Fawr Gopog)	SJ3452	34 records, between 24/02/2004 and 24/01/2017	Jason Newton; Norman Hallas; Julie Rogers; Neil Hughes; Kevin J Smith; Steven Davies	1; 2; 4; 1 Adult; 1 Female; 1 Juvenile; 1 Male; 3	Reported to recorder	Wrexham, Acton Park	Winter Roving Record. Survey: Observer data; Survey: Observer data; a pair. Regular. Survey: Observer data; Inland. Pair with 2 young. Survey: Observer data; Pair seen all year. Survey: Observer data; Juvenile seen June & July. Survey: Observer data; Activity: T. Survey: Observer data; Birdtrack;...	D0062/008/01 , D1297/025/01	LBAP-C, RL-VU	NA, PC
2250m (1km)	<i>Ranunculus acris</i> (Meadow Buttercup / Blodyn Ymenyn)	SJ3452	26/05/2014	Shanklin, J.			Borras		D1169/004/02	RL-DD	NA
2250m (1km)	<i>Regulus regulus</i> (Goldcrest / Dryw Eurben)	SJ3452	13 records, between 12/01/2008 and 24/01/2017	Kevin J Smith; Jason Newton; Norman Hallas; Steven Davies	1; 5; 3; 2	Reported to recorder	Wrexham, Acton Park	On fat feeders. Survey: Observer data; Winter Roving Record. Survey: Observer data; Survey: Observer data; Activity: S. Survey: Observer data; Activity: T. Survey: Observer data; Birdtrack; Birdtrack.; Birdtrack. Frequent here. Chasing each other in shrub.; BirdTrack	D0062/008/01 , D1297/025/01	Bern2, LBAP-C, WBA	NA, PC
2250m (1km)	<i>Rumex acetosa</i> (Common Sorrel / Suran y Cwn)	SJ3452	26/05/2014	Shanklin, J.			Borras		D1169/004/02	GBNNSIP, RDB-NR, RL-DD	NA

Distance	Species Name	Grid Reference	Date	Recorder(s)	Abundance	Record/Sample Type	Site Name	Notes	Dataset ID	Lists	V
2250m (1km)	<i>Spatula clypeata</i> (Shoveler / Hwyaden Lydanbig)	SJ3452	2 records, between 15/01/2009 and 18/01/2010	Jason Newton	3; 4	Reported to recorder	Wrexham, Acton Park	Survey: Observer data	D0062/008/01	BDir2.1, Bonn2, CITES-C, LBAP- A, LBAP-C, LBAP-G, UKBA, WBA	NA
2250m (1km)	<i>Streptopelia decaocto</i> (Collared Dove / Turtur Dorchog)	SJ3452	323 records, between 02/01/2007 and 10/07/2019	Anon; Jason Newton; Kevin J Smith; Patricia Ann Roberts; Norman Hallas; Ms Suzanne Bentley	1; 2; 3; 7; 5; 4; 10; 8; 12; 6; 11; 9; 15; 15+; 18+; 20+	Reported to recorder		Occurrence ID: NBN- GA000656- BGBW2009- 16445944- 106179671; Survey: Observer data; Winter Roving Record. Survey: Observer data; Activity: H. Survey: Observer data; Birdtrack; Birdtrack;; BirdTrack; Bird Track	D1852/002/01 , D0062/008/01 , D1297/025/01 , D1297/026/01	BDir2.2, GBNNSIP, RL- NT	PC, NA
2250m (1km)	<i>Strix aluco</i> (Tawny Owl / Tylluan Frech)	SJ3452	16 records, between 17/08/2005 and 27/03/2014	Kevin J Smith; Jason Newton	1; 2	Reported to recorder	Wrexham, Acton Park	calling. Survey: Observer data; Survey: Observer data; 1 seen in garden, another calling. Survey: Observer data; Calling. Activity: S. Survey: Observer data; Activity: S. Survey: Observer data; Activity: T. Survey: Observer data; BirdTrack	D0062/008/01 , D1297/025/01	Bern2, CITES-A, LBAP-C, RL-NT, UKBA	NA, PC
2250m (1km)	<i>Sylvia borin</i> (Garden Warbler / Telor yr Ardd)	SJ3452	30/04/2008	Jason Newton	2	Reported to recorder	Wrexham, Acton Park	Two singing/passage birds. Activity: S. Survey: Observer data	D0062/008/01	LBAP-C, WBA	NA
2250m (1km)	<i>Tadorna tadorna</i> (Shelduck / Hwyaden yr Eithin)	SJ3452	22/05/2010	Kevin J Smith	2	Reported to recorder	Wrexham, Acton Park	Flying over. Survey: Observer data	D0062/008/01	Bern2, Bonn2, LBAP-C, LBAP- G, RL-EN, UKBA, WBA	NA

Distance	Species Name	Grid Reference	Date	Recorder(s)	Abundance	Record/Sample Type	Site Name	Notes	Dataset ID	Lists	V
2250m (1km)	<i>Turdus viscivorus</i> (Mistle Thrush / Brych y Coed)	SJ3452	17 records, between 01/05/2005 and 11/01/2014	Kevin J Smith; Jason Newton; Norman Hallas	1; 2; 5; 4	Reported to recorder	Wrexham, Acton Park	Survey: Observer data; Activity: d. Survey: Observer data; Activity: S. Survey: Observer data; Birdtrack. Activity: H; Birdtrack; Birdtrack; Birdtrack. Regular here; BirdTrack	D0062/008/01 , D1297/025/01	BDir2.2, RL-VU, UKBR	NA, PC
2320m (1km)	<i>Aegithalos caudatus</i> (Long-tailed Tit / Titw Cynffon-Hir)	SJ3354	4 records, between 21/01/2009 and 21/03/2015	Jason Newton; Neil Hughes; Steven Davies	10; 11; 2	Reported to recorder	Wrexham, Bryn Alyn	Survey: Observer data; Activity: FL. Survey: Observer data; BirdTrack; Bird Track	D0062/008/01 , D1297/025/01	WBA	NA, PC
2320m (1km)	<i>Anas platyrhynchos</i> (Mallard / Hwyaden Wylt)	SJ3354	3 records, between 06/01/2011 and 06/06/2020	Neil Hughes; Steven Davies; Mr Steven Davies	5; 3; 2	Reported to recorder	Wrexham, Bryn Alyn	Survey: Observer data; BirdTrack	D0062/008/01 , D1297/025/01 , D1297/039/01	BDir2.1, Bonn2, LBAP-C, LBAP-G, RL-NT, UKBA, WBA	NA, PC, UA
2320m (1km)	<i>Anthus pratensis</i> (Meadow Pipit / Corhedydd y Waun)	SJ3354	2 records, between 20/06/2009 and 21/03/2015	Jason Newton; Steven Davies	1; 10	Reported to recorder	Wrexham, Bryn Alyn	Activity: S. Survey: Observer data; Bird track. Llay landfill restoration area	D0062/008/01 , D1297/025/01	Bern2, LBAP-C, UKBA, WBA	NA, PC
2320m (1km)	<i>Apus apus</i> (Swift / Gwennol Ddu)	SJ3354	3 records, between 31/05/2007 and 27/06/2011	Neil Hughes; John Lawton Roberts; Jason Newton	10; 45 Adult; 1	Reported to recorder	Wrexham, Bryn Alyn	Survey: Observer data; Feeding flock, low down. Survey: Observer data; Activity: H. Survey: Observer data	D0062/008/01	RL-EN, UKBA, WBA	NA
2320m (1km)	<i>Ardea cinerea</i> (Grey Heron / Crëyr Glas)	SJ3354	2 records, between 17/02/2008 and 21/03/2015	Kevin J Smith; Steven Davies	1	Reported to recorder	Wrexham, Bryn Alyn	Survey: Observer data; Bird Track	D0062/008/01 , D1297/025/01	RL-NT	NA, PC
2320m (1km)	<i>Chloris chloris</i> (Greenfinch / Llinos Werdd)	SJ3354	16/05/2009	Jason Newton	2	Reported to recorder	Wrexham, Bryn Alyn	Activity: H. Survey: Observer data	D0062/008/01	Bern2, LBAP-C, RL-EN	NA

Distance	Species Name	Grid Reference	Date	Recorder(s)	Abundance	Record/Sample Type	Site Name	Notes	Dataset ID	Lists	V
2320m (1km)	<i>Cinclus cinclus</i> (Dipper / Bronwen y Dwr)	SJ3354	5 records, between 08/03/2007 and 12/03/2012	Neil Hughes; John Lawton Roberts; Jason Newton; Steven Davies	1; 2	Reported to recorder	Wrexham, Bryn Alyn	On River Alyn. Survey: Observer data; Survey: Observer data; Activity: FL. Survey: Observer data; BirdTrack	D0062/008/01 , D1297/025/01	Bern2, LBAP-C, LBAP-T, RL-NT, UKBA, WBA	NA, PC
2320m (1km)	<i>Corvus frugilegus</i> (Rook / Ydfran)	SJ3354	2 records, between 16/05/2009 and 06/06/2020	Jason Newton; Mr Steven Davies	1	Reported to recorder	Wrexham, Bryn Alyn	Survey: Observer data	D0062/008/01 , D1297/039/01	BDir2.2, RL-NT	NA, UA
2320m (1km)	<i>Delichon urbicum</i> (House Martin / Gwennol y Bondo)	SJ3354	2 records, between 20/06/2009 and 06/06/2020	Jason Newton; Mr Steven Davies	2; 12+	Reported to recorder	Wrexham, Bryn Alyn	Activity: H. Survey: Observer data	D0062/008/01 , D1297/039/01	Bern2, LBAP-C, RL-VU, UKBA, WBA	NA, UA
2320m (1km)	<i>Dicranomyia lucida</i>	SJ3354	18/06/2015	Formstone, B.			Pont y capel	Wet Alder Carr. Occurrence ID: 361068	D1078/001/02	RDB-N	NA
2320m (1km)	<i>Hirundo rustica</i> (Swallow / Gwennol)	SJ3354	16/05/2009	Jason Newton	3	Reported to recorder	Wrexham, Bryn Alyn	Activity: H. Survey: Observer data	D0062/008/01	Bern2, LBAP-A, LBAP-C, LBAP- G, WBA	NA
2320m (1km)	<i>Larus fuscus</i> (Lesser Black- backed Gull / Gwylan Gefnddu Leiaf)	SJ3354	2 records, between 16/05/2009 and 25/05/2014	Jason Newton; Zac Hinchcliffe	30	Reported to recorder	Wrexham, Bryn Alyn	Survey: Observer data; BirdTrack	D0062/008/01 , D1297/025/01	BDir2.2, LBAP- C, LBAP-G, LBAP-S, RL-DD, UKBA, WBA	NA, PC
2320m (1km)	<i>Motacilla cinerea</i> (Grey Wagtail / Siglen lwyd)	SJ3354	4 records, between 01/06/2011 and 06/06/2020	Neil Hughes; Steven Davies; Mr Mike Steggles; Mr Steven Davies	2; 1	Reported to recorder	Wrexham, Bryn Alyn	Activity: P. Survey: Observer data; Bird Track	D0062/008/01 , D1297/025/01 , D1297/039/01	Bern2, LBAP-C, LBAP-T, RL-NT, UKBR	NA, PC, UA
2320m (1km)	<i>Periparus ater</i> (Coal Tit / Titw Penddu)	SJ3354	2 records, between 20/06/2009 and 21/03/2015	Jason Newton; Steven Davies	2; 1	Reported to recorder	Wrexham, Bryn Alyn	Activity: H. Survey: Observer data; Bird Track	D0062/008/01 , D1297/025/01	Bern2, LBAP-C, WBA	NA, PC

Distance	Species Name	Grid Reference	Date	Recorder(s)	Abundance	Record/Sample Type	Site Name	Notes	Dataset ID	Lists	V
2320m (1km)	<i>Phylloscopus trochilus</i> (Willow Warbler / Telor yr Helyg)	SJ3354	01/06/2011	Neil Hughes	1	Reported to recorder	Wrexham, Bryn Alyn	Activity: S. Survey: Observer data	D0062/008/01	LBAP-C, UKBA, WBR	NA
2320m (1km)	<i>Picus viridis</i> (Green Woodpecker / Cnocell Werdd)	SJ3354	3 records, between 22/05/2008 and 21/02/2016	Jason Newton; Emma Broad	1	Reported to recorder	Wrexham, Bryn Alyn	Survey: Observer data; Activity: H. Survey: Observer data; BirdTrack	D0062/008/01 , D1297/025/01	Bern2, LBAP-C, LBAP-D, LBAP-F, LBAP-G, LBAP-S, WBA	NA, PC
2320m (1km)	<i>Pilaria fuscipennis</i>	SJ3354	18/06/2016	Formstone, B.			Pont y capel	Wet Alder Carr. Occurrence ID: 361121	D1078/001/02	RDB-N	NA
2320m (1km)	<i>Regulus regulus</i> (Goldcrest / Dryw Eurben)	SJ3354	4 records, between 20/06/2009 and 06/06/2020	Neil Hughes; Jason Newton; Steven Davies; Mr Steven Davies	2; 1; 3	Reported to recorder	Wrexham, Bryn Alyn	Survey: Observer data; Activity: S. Survey: Observer data; Bird Track	D0062/008/01 , D1297/025/01 , D1297/039/01	Bern2, LBAP-C, WBA	NA, PC, UA
2320m (1km)	<i>Sympetrum striolatum</i> (Common Darter / Gwäell Gyffredin)	SJ3354	25/07/2015	Higginson-Tranter, Dave			Alyn Waters	iRecord (iRecord general data)	D1844/001/03	LBAP-S, RL-DD	NA
2320m (1km)	<i>Turdus viscivorus</i> (Mistle Thrush / Brych y Coed)	SJ3354	2 records, between 16/05/2009 and 01/06/2011	Neil Hughes; Jason Newton	1	Reported to recorder	Wrexham, Bryn Alyn	Survey: Observer data; Activity: S. Survey: Observer data	D0062/008/01	BDir2.2, RL-VU, UKBR	NA
2398m (1km)	<i>Accipiter nisus</i> (Sparrowhawk / Gwalch Glas)	SJ3350	6 records, between 09/07/2004 and 20/04/2018	Norman Hallas; Kevin J Smith; Jason Newton	1	Reported to recorder	Wrexham, centre	Mobbed by 3 Black-headed Gulls. Survey: Observer data; Survey: Observer data; Police Station. Survey: Observer data; Activity: H. Survey: Observer data	D0062/008/01 , D1297/025/01	Bonn2, CITES-A, LBAP-C, RL-NT	NA, PC

Distance	Species Name	Grid Reference	Date	Recorder(s)	Abundance	Record/Sample Type	Site Name	Notes	Dataset ID	Lists	V
2398m (1km)	<i>Aegithalos caudatus</i> (Long-tailed Tit / Titw Cynffon-Hir)	SJ3350	5 records, between 03/01/2007 and 07/02/2016	Jason Newton; Anthony Britner; Kevin J Smith	15; 3; 5; 10	Reported to recorder	Wrexham, centre	Survey: Observer data; Activity: H. Survey: Observer data; Birdtrack; BirdTrack	D0062/008/01 , D1297/025/01	WBA	NA, PC
2398m (1km)	<i>Anas platyrhynchos</i> (Mallard / Hwyaaden Wylt)	SJ3350	2 records, between 03/01/2007 and 16/06/2017	Anthony Britner; Steven Davies	1		Wrexham, centre	Birdtrack; BirdTrack	D1297/025/01	BDir2.1, Bonn2, LBAP-C, LBAP-G, RL-NT, UKBA, WBA	PC
2398m (1km)	<i>Anthus pratensis</i> (Meadow Pipit / Corhedydd y Waun)	SJ3350	11/11/2009	Jason Newton	1	Reported to recorder	Wrexham, centre	Winter Roving Record. Survey: Observer data	D0062/008/01	Bern2, LBAP-C, UKBA, WBA	NA
2398m (1km)	<i>Apus apus</i> (Swift / Gwennol Ddu)	SJ3350	6 records, between 27/04/2004 and 16/06/2017	Kevin J Smith; Norman Hallas; Jim Hulse; Jason Newton; Steven Davies	1; 4; 8	Reported to recorder	Wrexham, centre	Survey: Observer data; Activity: H. Survey: Observer data; BirdTrack	D0062/008/01 , D1297/025/01	RL-EN, UKBA, WBA	NA, PC
2398m (1km)	<i>Ardea cinerea</i> (Grey Heron / Crêyr Glas)	SJ3350	15/05/2009	Jason Newton	1	Reported to recorder	Wrexham, centre	Survey: Observer data	D0062/008/01	RL-NT	NA
2398m (1km)	<i>Atherix ibis</i> (Yellow-legged Water-snipefly)	SJ3350	2 records, between 26/05/1979 and 28/05/1979	Wallace, I.D.			Wrexham		D1107/001/02	RDB-NS	NA
2398m (1km)	<i>Chloris chloris</i> (Greenfinch / Llinos Werdd)	SJ3350	5 records, between 03/01/2004 and 22/02/2010	Norman Hallas; Jason Newton; Jim Hulse	1; 2; 8; 3	Reported to recorder	Wrexham, centre	Collecting nest material. Survey: Observer data; Survey: Observer data; Activity: H. Survey: Observer data	D0062/008/01	Bern2, LBAP-C, RL-EN	NA
2398m (1km)	<i>Cinclus cinclus</i> (Dipper / Bronwen y Dwr)	SJ3350 (Approximate)	2 records, between 12/02/2020 and 03/12/2020	Mr James Hughes	1; 2		Wrexham, Centre		D1297/039/01	Bern2, LBAP-C, LBAP-T, RL-NT, UKBA, WBA	UA

Distance	Species Name	Grid Reference	Date	Recorder(s)	Abundance	Record/Sample Type	Site Name	Notes	Dataset ID	Lists	V
2398m (1km)	<i>Cygnus olor</i> (Mute Swan / Alarch Dof)	SJ3350	03/01/2007	Anthony Britner			Wrexham, centre	Birdtrack	D1297/025/01	BDir2.2, Bonn2, GBNNSIP, LBAP-C, UKBA, WBA	PC
2398m (1km)	<i>Delichon urbicum</i> (House Martin / Gwennol y Bondo)	SJ3350	15/08/2004	Norman Hallas	2+	Reported to recorder	Wrexham, centre	Survey: Observer data	D0062/008/01	Bern2, LBAP-C, RL-VU, UKBA, WBA	NA
2398m (1km)	<i>Fulica atra</i> (Coot / Cwtiar)	SJ3350	03/01/2007	Anthony Britner			Wrexham, centre	Birdtrack	D1297/025/01	BDir2.1, RL-NT	PC
2398m (1km)	<i>Gallinula chloropus</i> (Moorhen / lar Ddwr)	SJ3350	03/01/2007	Anthony Britner			Wrexham, centre	Birdtrack	D1297/025/01	BDir2.2, Bonn2, RL-VU	PC
2398m (1km)	<i>Hirundo rustica</i> (Swallow / Gwennol)	SJ3350	2 records, between 29/09/2004 and 11/05/2007	Norman Hallas; Peter Lawton	2	Reported to recorder	Wrexham, centre	Survey: Observer data; Birdtrack	D0062/008/01 , D1297/025/01	Bern2, LBAP-A, LBAP-C, LBAP- G, WBA	NA, PC
2398m (1km)	<i>Larus canus</i> (Common Gull / Gwylan y Gweunydd)	SJ3350	2 records, between 18/02/2007 and 09/12/2009	Jason Newton; Peter Lawton	1	Reported to recorder	Wrexham, centre	Winter Roving Record. Survey: Observer data; Birdtrack	D0062/008/01 , D1297/025/01	BDir2.2, UKBA, WBR	NA, PC
2398m (1km)	<i>Larus fuscus</i> (Lesser Black- backed Gull / Gwylan Gefnddu Leiaf)	SJ3350	3 records, between 05/05/2009 and 16/06/2017	Kevin J Smith; Jason Newton; Steven Davies	1; 6	Reported to recorder	Wrexham, centre	Survey: Observer data; Activity: U. Survey: Observer data; BirdTrack	D0062/008/01 , D1297/025/01	BDir2.2, LBAP- C, LBAP-G, LBAP-S, RL-DD, UKBA, WBA	NA, PC
2398m (1km)	<i>Motacilla cinerea</i> (Grey Wagtail / Siglen lwyd)	SJ3350	6 records, between 04/11/2008 and 26/09/2020	Jason Newton; Neil Hughes; Peter Lawton; Mr James Hughes	1	Reported to recorder	Wrexham, centre	Winter Roving Record. Survey: Observer data; Survey: Observer data; Activity: H. Survey: Observer data; Birdtrack	D0062/008/01 , D1297/025/01 , D1297/039/01	Bern2, LBAP-C, LBAP-T, RL-NT, UKBR	NA, PC, UA

Distance	Species Name	Grid Reference	Date	Recorder(s)	Abundance	Record/Sample Type	Site Name	Notes	Dataset ID	Lists	V
2398m (1km)	<i>Periparus ater</i> (Coal Tit / Titw Penddu)	SJ3350	3 records, between 23/11/2008 and 02/04/2009	Anon; Jason Newton	1	Reported to recorder		Occurrence ID: NBN- GA000656- BGBW2009- 16444959- 106179807; Survey: Observer data; Activity: S. Survey: Observer data	D1852/002/01 , D0062/008/01	Bern2, LBAP-C, WBA	PC, NA
2398m (1km)	<i>Regulus regulus</i> (Goldcrest / Dryw Eurben)	SJ3350	4 records, between 28/11/2008 and 16/06/2017	Anon; Jason Newton; Steven Davies	1	Reported to recorder		Occurrence ID: NBN- GA000656- BGBW2009- 16444959- 106437824; Survey: Observer data; Activity: S. Survey: Observer data; BirdTrack. Activity: S	D1852/002/01 , D0062/008/01 , D1297/025/01	Bern2, LBAP-C, WBA	PC, NA
2398m (1km)	<i>Streptopelia decaocto</i> (Collared Dove / Turtur Dorchog)	SJ3350	10 records, between 15/08/2004 and 16/06/2017	Anon; Julie Rogers; Jim Hulse; Jason Newton; Norman Hallas; Anthony Britner; Neil Hughes; Steven Davies	1; 2; 13	Reported to recorder		Occurrence ID: NBN- GA000656- BGBW2009- 16445533- 106179897; Survey: Observer data; Winter Roving Record. Survey: Observer data; Activity: H. Survey: Observer data; Birdtrack; BirdTrack	D1852/002/01 , D0062/008/01 , D1297/025/01	BDir2.2, GBNNSIP, RL- NT	PC, NA
2398m (1km)	<i>Strix aluco</i> (Tawny Owl / Tylluan Frech)	SJ3350	15/08/2004	Norman Hallas	2	Reported to recorder	Wrexham, centre	Survey: Observer data	D0062/008/01	Bern2, CITES-A, LBAP-C, RL-NT, UKBA	NA
2398m (1km)	<i>Turdus viscivorus</i> (Mistle Thrush / Brych y Coed)	SJ3350	5 records, between 17/01/2004 and 19/01/2014	Norman Hallas; Kevin J Smith; Jason Newton	1	Reported to recorder	Wrexham, centre	Survey: Observer data; Activity: H. Survey: Observer data; BirdTrack	D0062/008/01 , D1297/025/01	BDir2.2, RL-VU, UKBR	NA, PC

Distance	Species Name	Grid Reference	Date	Recorder(s)	Abundance	Record/Sample Type	Site Name	Notes	Dataset ID	Lists	V
2444m (1km)	<i>Accipiter nisus</i> (Sparrowhawk / Gwalch Glas)	SJ3453	23 records, between 01/05/2005 and 22/11/2020	Kevin J Smith; Julie Rogers; Neil Hughes; Jason Newton; Chris Pritchard; Alex Humphreys- Jones; Andrew Clarke; Trevor B Taylor; Steven Davies; Ian M Spence; Mr Steven Davies	1; 2; 1 Female; 1 Male	Reported to recorder	Wrexham, Gresford Flash	Survey: Observer data; Winter Roving Record. Survey: Observer data; Activity: H. Survey: Observer data; Birdtrack; BirdTrack; Bird Track	D0062/008/01 , D1297/025/01 , D1297/026/01 , D1297/039/01	Bonn2, CITES- A, LBAP-C, RL- NT	NA, PC, UA
2444m (1km)	<i>Actitis hypoleucos</i> (Common Sandpiper / Pibydd y Dorlan)	SJ3453	32 records, between 15/04/2004 and 26/04/2017	Jason Newton; Kevin J Smith; Norman Hallas; Mervyn Rogers; Neil Hughes; Hugh Linn; Chris Pritchard	1; 2; 4; 2 Adult	Reported to recorder	Wrexham, Gresford Flash	Passing migrant. Survey: Observer data; Survey: Observer data; Very late bird for this site. Survey: Observer data; Winter Roving Record. Survey: Observer data; Max. count given. Survey: Observer data; Seen a few times this month. Survey: Observer data; Stayed for 4 day period. Survey: Observer d...	D0062/008/01 , D1297/025/01	Bonn2, RL-VU, UKBA, WBA	NA, PC
2444m (1km)	<i>Aegithalos caudatus</i> (Long-tailed Tit / Titw Cynffon-Hir)	SJ3453	19 records, between 01/01/2008 and 04/12/2019	Kevin J Smith; Jason Newton; Peter Lawton; Steven Davies; Andrew Clarke; Duncan Halpin; Trevor B Taylor; Hugh Linn; Mr Steven Davies; Mr Ian Spence	3; 15; 20; 1; 4; 2; 40; 10; 6+; c10	Reported to recorder	Wrexham, Gresford Flash	Survey: Observer data; Birdtrack; BirdTrack; Bird Track; BirdTrack. Activity: X	D0062/008/01 , D1297/025/01 , D1297/026/01	WBA	NA, PC
2444m (1km)	<i>Anas crecca</i> (Teal / Corhwyaden)	SJ3453	16 records, between 05/02/2006 and 07/01/2018	Kevin J Smith; Hugh Linn; Jason Newton	2; 3; 4; 8; 170; 1 Female; 1 Male; 1	Reported to recorder	Wrexham, Gresford Flash	Survey: Observer data; BirdTrack	D0062/008/01 , D1297/025/01	BDir2.1, Bonn2, CITES-C, LBAP- A, LBAP-C, LBAP-D, LBAP- F, LBAP-G, UKBA, WBA	NA, PC

Distance	Species Name	Grid Reference	Date	Recorder(s)	Abundance	Record/Sample Type	Site Name	Notes	Dataset ID	Lists	V
2444m (1km)	<i>Anas platyrhynchos</i> (Mallard / Hwyaden Wylt)	SJ3453	137 records, between 15/01/2004 and 22/11/2020	Kevin J Smith; Lee Barber; Julie Rogers; Norman Hallas; Jason Newton; Chris Pritchard; Anthony Britner; Steven Davies; Peter Lawton; Trevor B Taylor; Duncan Halpin; Mark T Breaks; Alex Humphreys-Jo...	1; 3; 4; 5; 6; 8; 10; 15; 20; 24; 25; 30; 10+; 2+; 3+; 5+; 6+; 7 Juvenile; 9+; 1 Female; 11; 7; 27; 16; 22; 23; 20+; 13; 25+; 14; 67; 12+; 40; 46; 21; 12; 9; 26; 19; 2; c6	Reported to recorder	Wrexham, Gresford Flash	Survey: Observer data; declining here. Survey: Observer data; Winter Roving Record. Survey: Observer data; Inland. Survey: Observer data; Max. count given only. Survey: Observer data; Activity: FL. Survey: Observer data; Activity: H. Survey: Observer data; Birdtrack; Birdtrack; BirdTrack; Birdtr...	D0062/008/01 , D1297/025/01 , D1297/026/01 , D1297/039/01	BDir2.1, Bonn2, LBAP-C, LBAP- G, RL-NT, UKBA, WBA	NA, PC, UA
2444m (1km)	<i>Anthus pratensis</i> (Meadow Pipit / Corhedydd y Waun)	SJ3453	4 records, between 25/11/2008 and 22/11/2020	Jason Newton; Mr Steven Davies	10; 21; 30; 1	Reported to recorder	Wrexham, Gresford Flash	Survey: Observer data; Winter Roving Record. Survey: Observer data; Spring passage birds. Survey: Observer data	D0062/008/01 , D1297/039/01	Bern2, LBAP-C, UKBA, WBA	NA, UA
2444m (1km)	<i>Anthus spinoletta</i> (Water Pipit / Corhedydd y Dwr)	SJ3453	14/11/2008	Jason Newton	1	Reported to recorder	Wrexham, Gresford Flash	Survey: Observer data	D0062/008/01	Bern2, RL-VU, UKBA	NA
2444m (1km)	<i>Apus apus</i> (Swift / Gwennol Ddu)	SJ3453	14 records, between 28/04/2004 and 10/07/2020	Anon; Kevin J Smith; Norman Hallas; Jason Newton; Steven Davies; Trevor B Taylor; Mr Steven Davies; Mr Trevor Taylor	1; 2; 200+; 25; 5; 2+	Reported to recorder		Survey: Observer data; last record. Survey: Observer data; Activity: H. Survey: Observer data; Birdtrack. a few; Birdtrack. A few of each; BirdTrack	D1779/001/02 , D0062/008/01 , D1297/025/01 , D1297/039/01	RL-EN, UKBA, WBA	NA, PC, UA

Distance	Species Name	Grid Reference	Date	Recorder(s)	Abundance	Record/Sample Type	Site Name	Notes	Dataset ID	Lists	V
2444m (1km)	<i>Ardea cinerea</i> (Grey Heron / Crëyr Glas)	SJ3453	63 records, between 24/02/2004 and 12/09/2020	Kevin J Smith; Jason Newton; Norman Hallas; Neil Hughes; Anthony Britner; Chris Pritchard; Steven Davies; Alex Humphreys- Jones; Duncan Halpin; Trevor B Taylor; Lee Barber; Bryan Formstone; Suzie Be...	1; 2; 3	Reported to recorder	Wrexham, Gresford Flash	Inland. Survey: Observer data; Winter Roving Record. Survey: Observer data; Survey: Observer data; Birdtrack; BirdTrack; Bird Track	D0062/008/01 , D1297/025/01 , D1297/026/01 , D1297/039/01	RL-NT	NA, PC, UA
2444m (1km)	<i>Arenaria interpres</i> (Turnstone / Cwtiad y Traeth)	SJ3453	15/10/2008	Jason Newton	1	Reported to recorder	Wrexham, Gresford Flash	Calling overhead. Survey: Observer data	D0062/008/01	Bern2, Bonn2, LBAP-C, LBAP- G, RL-VU, UKBA, WBA	NA
2444m (1km)	<i>Aythya ferina</i> (Pochard / Hwyaden Bengoch)	SJ3453	16 records, between 14/10/2004 and 02/12/2017	Kevin J Smith; Hugh Linn; Jason Newton; Nicholas Barton	1; 3; 4; 1 Female; 1 Male; 2 Male	Reported to recorder	Wrexham, Gresford Flash	Inland. Survey: Observer data; Survey: Observer data; Birdtrack. male sleeping; BirdTrack	D0062/008/01 , D1297/025/01	BDir2.1, Bonn2, GBNNSIP, LBAP-C, RL-EN, UKBR, WBR	NA, PC
2444m (1km)	<i>Aythya fuligula</i> (Tufted Duck / Hwyaden Gopog)	SJ3453 <i>(Selected from Interactive Map)</i>	120 records, between 05/03/2004 and 26/01/2020	Hugh Linn; Reverend F H Linn; Kevin J Smith; Julie Rogers; Jason Newton; Neil Hughes; Chris Pritchard; Steven Davies; Norman Hallas; Trevor B Taylor; Suzie Bentley; Heather Cartwright; Trevor G Pay...	12 Brood; 11; 1; 2; 3; 4; 6; 8; 9; 13; 15; 16; 17; 1 Female; 1 Male; 2 Female; 2 Male; 23 Adult; 42+; 5; 10; 12; 19; 23; 7	Reported to recorder	Gresford Flash	Pair present with 10 ducklings; Female with 10 recently fledged ducklings. Possibly first breeding record for this site? 7 still present on 21st August. BTO Breeding Status: FL; Inland. Survey: Observer data; Survey: Observer data; Max. count given only, recorded all year. Survey: Observer da...	D1117/001/01 , D1297/020/01 , D0062/008/01 , D1297/025/01 , D1297/026/01 , D1297/039/01	BDir2.1, Bonn2, LBAP-C, WBA	PC, NA, UA

Distance	Species Name	Grid Reference	Date	Recorder(s)	Abundance	Record/Sample Type	Site Name	Notes	Dataset ID	Lists	V
2444m (1km)	<i>Bucephala clangula</i> (Goldeneye / Hwyaden Lygad-Aur)	SJ3453	7 records, between 27/11/2007 and 02/12/2017	Jason Newton; Sion Keir; Kevin J Smith; Hugh Linn	1 Female; 1	Reported to recorder	Wrexham, Gresford Flash	Survey: Observer data; BirdTrack	D0062/008/01 , D1297/025/01	BDir2.2, Bonn2, LBAP-C, RL-VU, UKBA, WCA1.2	NA, PC
2444m (1km)	<i>Calidris alba</i> (Sanderling / Pibydd y Tywod)	SJ3453	09/05/2004	Kevin J Smith	1	Reported to recorder	Wrexham, Gresford Flash	Survey: Observer data	D0062/008/01	Bern2, Bonn2, LBAP-C, UKBA, WBA	NA
2444m (1km)	<i>Calidris alpina</i> (Dunlin / Pibydd y Mawn)	SJ3453	6 records, between 10/05/2004 and 27/04/2008	Kevin J Smith; Jason Newton	1; 3; 1 Adult	Reported to recorder	Wrexham, Gresford Flash	Survey: Observer data	D0062/008/01	BDir1, Bern2, Bonn2, LBAP-C, LBAP-G, RL-EN, RL-VU, UKBA, WBR	NA
2444m (1km)	<i>Chloris chloris</i> (Greenfinch / Llinos Werdd)	SJ3453	5 records, between 13/04/2007 and 12/02/2015	Jason Newton; Chris Pritchard; Alex Humphreys-Jones	3; 5; 1	Reported to recorder	Wrexham, Gresford Flash	Winter Roving Record. Survey: Observer data; Survey: Observer data; Activity: H. Survey: Observer data; Birdtrack; Bird Track. Activity: X	D0062/008/01 , D1297/025/01	Bern2, LBAP-C, RL-EN	NA, PC
2444m (1km)	<i>Chloris chloris chloris</i>	SJ3453	2009	Anon					D1779/001/02	Bern2, RL-EN	NA
2444m (1km)	<i>Corvus frugilegus</i> (Rook / Ydfran)	SJ3453	22 records, between 03/03/2006 and 22/11/2020	Kevin J Smith; Jason Newton; Julie Rogers; Chris Pritchard; Steven Davies; Suzie Bentley; Trevor B Taylor; Ian M Spence; Mr Steven Davies	20; 30; 50; 300; 1000+; 110+; 200+; 150; 3+; 1; 2; 5+	Reported to recorder	Wrexham, Gresford Flash	Survey: Observer data; Mixed flock with Jackdaws. Survey: Observer data; Activity: H. Survey: Observer data; Birdtrack; BirdTrack; Bird Track	D0062/008/01 , D1297/025/01 , D1297/026/01 , D1297/039/01	BDir2.2, RL-NT	NA, PC, UA
2444m (1km)	<i>Curruca communis</i> (Whitethroat / Llwydfron)	SJ3453	12 records, between 13/06/2005 and 10/07/2017	Anon; Kevin J Smith; Norman Hallas; Neil Hughes; Steven Davies	1; 1 Male	Reported to recorder		Survey: Observer data; Activity: S. Survey: Observer data; BirdTrack	D1779/001/02 , D0062/008/01 , D1297/025/01	LBAP-C, WBA	NA, PC

Distance	Species Name	Grid Reference	Date	Recorder(s)	Abundance	Record/Sample Type	Site Name	Notes	Dataset ID	Lists	V
2444m (1km)	<i>Cygnus olor</i> (Mute Swan / Alarch Dof)	SJ3453	61 records, between 05/03/2004 and 21/05/2019	Kevin J Smith; Jason Newton; Neil Hughes; Norman Hallas; Chris Pritchard; Peter Lawton; Steven Davies; Hugh Linn; Suzie Bentley; Mr Trevor Payne; Ms Suzanne Bentley	1; 2; 3; 4; 5; 8; 15; 19; 1 Female; 1 Firstwinter; 1 Juvenile; 1 Male; 2 Adult; 2 Firstsummer; 2 Juvenile; 3 Juvenile; 4 Juvenile	Reported to recorder	Wrexham, Gresford Flash	Dead, ran over. Survey: Observer data; Survey: Observer data; Back again, first record of the year/. Survey: Observer data; Inland. Pair seen from 05/03/04 to 27/09/04. Survey: Observer data; Pair. Survey: Observer data; Inland. Survey: Observer data; one ringed CL10 on green ring. Survey: Observer	D0062/008/01 , D2012/002/01 , D1297/025/01 , D1297/026/01	BDir2.2, Bonn2, GBNNSIP, LBAP-C, UKBA, WBA	NA, PC
2444m (1km)	<i>Delichon urbicum</i> (House Martin / Gwennol y Bondo)	SJ3453	23 records, between 20/09/2005 and 12/09/2020	Anon; Kevin J Smith; Jason Newton; Chris Pritchard; Norman Hallas; Peter Lawton; Steven Davies; Trevor G Payne; Ms Suzanne Bentley; Mr Steven Davies; Mr Trevor Taylor	1; 20+; 80+; 5; 8; 2; 3; 14; 15+; c10; 5+	Reported to recorder		Survey: Observer data; First seen this year. Survey: Observer data; last record. Survey: Observer data; Activity: H. Survey: Observer data; Birdtrack; Birdtrack. Activity: M; BirdTrack	D1779/001/02 , D0062/008/01 , D1297/025/01 , D1297/026/01 , D1297/039/01	Bern2, LBAP-C, RL-VU, UKBA, WBA	NA, PC, UA
2444m (1km)	<i>Fulica atra</i> (Coot / Cwtiar)	SJ3453	161 records, between 25/01/2004 and 22/11/2020	Anon; Norman Hallas; Kevin J Smith; Neil Hughes; Julie Rogers; Jason Newton; Lee Barber; Chris Pritchard; Anthony Britner; Steven Davies; Peter Lawton; Trevor B Taylor; Andrew Clarke; Alex Humphrey...	1; 2; 3; 4; 8; 10; 17; 20; 25; 27; 30; 37; 38; 40; 45; 65; 70; 82; 10 Juvenile; 10+; 105+; 15+; 2+; 20+; 25+; 5+; 50+; 5; 6; 7; 9; 9+; 8+; 11; c3	Reported to recorder		Nesting. Survey: Observer data; Survey: Observer data; Winter Roving Record. Survey: Observer data; Activity: FL. Survey: Observer data; Activity: H. Survey: Observer data; Activity: P. Survey: Observer data; Birdtrack; Birdtrack; BirdTrack; Bird Track; BirdTrack. Activity: FL	D1779/001/02 , D0062/008/01 , D1297/025/01 , D1297/026/01 , D1297/039/01	BDir2.1, RL-NT	NA, PC, UA

Distance	Species Name	Grid Reference	Date	Recorder(s)	Abundance	Record/Sample Type	Site Name	Notes	Dataset ID	Lists	V
2444m (1km)	<i>Gallinago gallinago</i> (Snipe / Giach Cyffredin)	SJ3453	9 records, between 29/01/2006 and 16/02/2009	Julie Rogers; Kevin J Smith; Neil Hughes; Jason Newton	1; 1 Adult	Reported to recorder	Wrexham, Gresford Flash	Survey: Observer data; On frozen lakeshore. Survey: Observer data	D0062/008/01	BDir2.1, Bonn2, LBAP-A, LBAP-C, LBAP-D, LBAP-F, LBAP-G, RL-DD, RL-NT, UKBA, WBA	NA
2444m (1km)	<i>Gallinula chloropus</i> (Moorhen / lar Ddwr)	SJ3453	114 records, between 09/01/2005 and 22/11/2020	Mervyn Rogers; Kevin J Smith; Lee Barber; Julie Rogers; Neil Hughes; Jason Newton; Chris Pritchard; Norman Hallas; Steven Davies; Peter Lawton; Trevor B Taylor; Mark T Breaks; Duncan Halpin; Alex H...	1; 2; 3; 4; 5; 6; 8; 12; 2+; 3 Juvenile; 10; 5+	Reported to recorder	Wrexham, Gresford Flash	Sitting on eggs. Survey: Observer data; Survey: Observer data; Bred, 4 young. Survey: Observer data; Activity: FL. Survey: Observer data; Activity: H. Survey: Observer data; Birdtrack; Birdtrack;; BirdTrack; Bird Track; BirdTrack. Activity: FL; Activity: P	D0062/008/01 , D1297/025/01 , D1297/026/01 , D1297/039/01	BDir2.2, Bonn2, RL-VU	NA, PC, UA
2444m (1km)	<i>Haematopus ostralegus</i> (Oystercatcher / Pioden Fôr)	SJ3453	22 records, between 05/04/2004 and 10/05/2011	Jason Newton; Kevin J Smith; Julie Rogers; Hugh Linn; Norman Hallas	1; 2; 3; 1 Female; 1 Male; 2 Pair; 3 Adult	Reported to recorder	Wrexham, Gresford Flash	Passing migrant. Survey: Observer data; Survey: Observer data; A pair seen regularly for a few weeks. Survey: Observer data; Pair. Survey: Observer data; Copulating. Activity: D. Survey: Observer data; BirdTrack	D0062/008/01 , D1297/025/01	BDir2.2, LBAP-C, LBAP-G, UKBA, WBA	NA, PC

Distance	Species Name	Grid Reference	Date	Recorder(s)	Abundance	Record/Sample Type	Site Name	Notes	Dataset ID	Lists	V
2444m (1km)	<i>Hirundo rustica</i> (Swallow / Gwennol)	SJ3453	46 records, between 07/04/2004 and 12/09/2020	Anon; Jason Newton; Hugh Linn; Kevin J Smith; Julie Rogers; Neil Hughes; Chris Pritchard; Norman Hallas; Trevor B Taylor; Steven Davies; Suzie Bentley; Trevor G Payne; Mr Steven Davies; Mr Trevor T...	1; 2; 3; 5; 10; 20+; 8+; 10+; 20; 3+; c10; 2+	Reported to recorder		First of the year. Survey: Observer data; First of year. Survey: Observer data; Survey: Observer data; last record. Survey: Observer data; Activity: H. Survey: Observer data; Birdtrack; Birdtrack, only a few again; BirdTrack; Bird Track	D1779/001/02 , D0062/008/01 , D1297/025/01 , D1297/039/01	Bern2, LBAP-A, LBAP-C, LBAP- G, WBA	NA, PC, UA
2444m (1km)	<i>Larus cachinnans</i> (Caspian Gull)	SJ3453	02/12/2014	Duncan Halpin			Wrexham, Gresford Flash	Birdtrack. Accepted by BBRC	D1297/025/01	RL-VU, UKBA	PC
2444m (1km)	<i>Larus canus</i> (Common Gull / Gwylan y Gweunydd)	SJ3453	63 records, between 25/03/2004 and 28/01/2020	Kevin J Smith; Neil Hughes; Julie Rogers; Jason Newton; Graham Jones; Norman Hallas; Peter Lawton; Steven Davies; Sion Keir; Duncan Halpin; Mark T Breaks; Alex Humphreys- Jones; Lee Barber; Trevor B...	2; 3; 5; 6; 10; 13; 30; 100; 150; 300; 400; 10+; 100+; 1350+ Adult; 1800+; 20+; 200+; 250+; 26+; 270+; 3+; 30+; 300+; 350+; 400+ Adult; 5+; 500+; 600+; 12+; 4; 1; 50; 20	Reported to recorder	Wrexham, Gresford Flash	Survey: Observer data; Max. spring passage count given. Survey: Observer data; Max count here. Survey: Observer data; Max. count given only. Common at this site in both winter periods. Survey: Observer data; Max. first winterperiod count given. Survey: Observer data; Winter Roving Record. Survey:...	D0062/008/01 , D1297/025/01 , D1297/039/01	BDir2.2, UKBA, WBR	NA, PC, UA

Distance	Species Name	Grid Reference	Date	Recorder(s)	Abundance	Record/Sample Type	Site Name	Notes	Dataset ID	Lists	V
2444m (1km)	<i>Larus fuscus</i> (Lesser Black-backed Gull / Gwylan Gefnddu Leiaf)	SJ3453	147 records, between 25/03/2004 and 22/11/2020	Jason Newton; Julie Rogers; Neil Hughes; Kevin J Smith; Hugh Linn; Hilary Nash; Chris Pritchard; Graham Jones; Anthony Britner; Steven Davies; Norman Hallas; Peter Lawton; Sion Keir; Trevor B Taylor;	1; 2; 4; 5; 22; 40; 42; 100; 133; 150; 200; 300; 400; 500; 600; 700; 1000; 1050; 1500; 100+; 1000+; 120+; 150+; 1500+; 1700+; 1750+; 2+; 20+; 200+; 2700+; 2800+; 30+; 300+; 40+; 400+; 450+; 50+; 50...	Reported to recorder	Wrexham, Gresford Flash	Race L. f. intermedius. Survey: Observer data; Survey: Observer data; Max count. Survey: Observer data; Max. count given only. Survey: Observer data; Race L. f. graellsii. Survey: Observer data; Max count here, common in winter. Survey: Observer data; Max count for area given, from Jan>June. Sur...	D0062/008/01 , D1297/025/01 , D1297/026/01 , D1297/039/01	BDir2.2, LBAP-C, LBAP-G, LBAP-S, RL-DD, UKBA, WBA	NA, PC, UA
2444m (1km)	<i>Larus glaucoides</i> (Iceland Gull / Gwylan yr Arctig)	SJ3453	22 records, between 03/01/2005 and 18/01/2014	Kevin J Smith; Jason Newton; Hugh Linn; Anon (BirdGuides); Neil Friswell; Duncan Halpin; Anon	1; 1 Firstsummer; 1 Firstwinter; 1 Juvenile; 2 Juvenile	Reported to recorder	Wrexham, Gresford Flash	Survey: Observer data; 1st year pale bird stayed > 12.01.08. Survey: Observer data; Description provided. Survey: Observer data; Record submitted to rarities committee. Survey: Observer data; Same bird as 2007. Survey: Observer data; Seen together/ 2nd bird darker than 1st/. Survey: Observer data;...	D0062/008/01 , D1297/025/01	RL-VU, UKBA	NA, PC

Distance	Species Name	Grid Reference	Date	Recorder(s)	Abundance	Record/Sample Type	Site Name	Notes	Dataset ID	Lists	V
2444m (1km)	<i>Larus hyperboreus</i> (Glaucous Gull / Gwylan y Gogledd)	SJ3453	7 records, between 06/01/2005 and 29/01/2017	Hugh Linn; Kevin J Smith; Jason Newton; Anon	1 Firstwinter; 1 Secondwinter; 1	Reported to recorder	Wrexham, Gresford Flash	Description provided. Survey: Observer data; Record submitted to rarities committee, seen in same flock as the Iceland. Survey: Observer data; Survey: Observer data; BirdTrack; Birdtrack. #BG#1260520# BG#	D0062/008/01 , D1297/025/01	RL-VU, UKBA	NA, PC
2444m (1km)	<i>Larus marinus</i> (Great Black- backed Gull / Gwylan Gefnddu Fwyaf)	SJ3453	24 records, between 04/01/2005 and 03/12/2017	Kevin J Smith; Jason Newton; Hugh Linn; Julie Rogers; Peter Lawton; Sion Keir; Duncan Halpin; Mark T Breaks	1; 2; 3; 4; 8; 1 Adult; 1 Firstwinter; 1 Secondwinter; 1 Secondyear; 3+; 6+ Adult	Reported to recorder	Wrexham, Gresford Flash	Survey: Observer data; Minimum count during Jan. Survey: Observer data; Max. count given only. Survey: Observer data; Winter Roving Record. Survey: Observer data; Seen Jan > Feb, then in December. Survey: Observer data; Birdtrack; BirdTrack	D0062/008/01 , D1297/025/01	BDir2.2, RL-EN, UKBA, WBR	NA, PC
2444m (1km)	<i>Larus michahellis</i> (Yellow-legged Gull)	SJ3453	47 records, between 23/01/2005 and 04/01/2019	Frederick Hugh Linn; Kevin J Smith; Jason Newton; Chris Jones; Hugh Linn; Marc B Hughes; Anon; Duncan Halpin; Mr Ian Spence	1 Full-Grown; 1; 1 Adult; 1 Juvenile; 1 Secondwinter; 1 Thirdwinter; 15+; 2 Adult; 2+; 3 Adult; 3+; 8+; 9+	Reported to recorder	Gresford Flash	Third winter bird. Survey: Observer data; Survey: Observer data; Accepted by CBRG rarity panel. Survey: Observer data; Winter Roving Record. Survey: Observer data; MIN. count given. Survey: Observer data; Seen Jan > Feb, then in Oct. > December. Survey: Observer data; Upto 3 seen on several dates...	D1117/001/01 , D0062/008/01 , D1297/025/01 , D1297/026/01	RL-EN, UKBA	PC, NA

Distance	Species Name	Grid Reference	Date	Recorder(s)	Abundance	Record/Sample Type	Site Name	Notes	Dataset ID	Lists	V
2444m (1km)	<i>Lymnocyptes minimus</i> (Jack Snipe / Giach Bach)	SJ3453	2 records, between 21/01/2009 and 09/02/2010	Jason Newton	1	Reported to recorder	Wrexham, Gresford Flash	On shoreline mud. Survey: Observer data; Survey: Observer data	D0062/008/01	BDir2.1, Bonn2, LBAP-C, WBA	NA
2444m (1km)	<i>Mareca penelope</i> (Wigeon / Chwiwell)	SJ3453	18 records, between 02/04/2007 and 27/11/2016	Jason Newton; Kevin J Smith; Hugh Linn; Chris Pritchard	1; 2; 3; 4; 1 Female; 1 Male; 2 Male	Reported to recorder	Wrexham, Gresford Flash	Survey: Observer data; Birdtrack; BirdTrack	D0062/008/01 , D1297/025/01	BDir2.1, Bonn2, CITES-C, GBNNSIP, LBAP-C, LBAP-G, RL-NT, UKBA, WBA	NA, PC
2444m (1km)	<i>Mareca strepera</i> (Gadwall / Hwyaden Lwyd)	SJ3453	4 records, between 17/04/2006 and 02/02/2012	Hugh Linn; Jason Newton	2; 1 Male	Reported to recorder	Wrexham, Gresford Flash	Survey: Observer data	D0062/008/01	BDir2.1, Bonn2, GBNNSIP, LBAP-C, LBAP-G, UKBA, WBA	NA
2444m (1km)	<i>Mergus serrator</i> (Red-breasted Merganser / Hwyaden Frongoch)	SJ3453	3 records, between 19/01/2009 and 14/11/2017	Jason Newton; James Shrimpton	1 Female; 1 Male; 1	Reported to recorder	Wrexham, Gresford Flash	Survey: Observer data; BirdTrack	D0062/008/01 , D1297/025/01	BDir2.2, Bonn2, LBAP-C, RL-VU, WBA	NA, PC
2444m (1km)	<i>Motacilla cinerea</i> (Grey Wagtail / Siglen lwyd)	SJ3453	4 records, between 08/02/2005 and 03/11/2009	Hugh Linn; Kevin J Smith; Jason Newton	1; 2	Reported to recorder	Wrexham, Gresford Flash	Survey: Observer data; Winter Roving Record. Survey: Observer data	D0062/008/01	Bern2, LBAP-C, LBAP-T, RL-NT, UKBR	NA
2444m (1km)	<i>Oenanthe oenanthe</i> (Wheatear / Tinwen y Garn)	SJ3453	3 records, between 26/04/2006 and 24/03/2010	Kevin J Smith; Jason Newton	2; 1 Male; 2 Pair	Reported to recorder	Wrexham, Gresford Flash	Survey: Observer data	D0062/008/01	Bern2, LBAP-C, WBA	NA
2444m (1km)	<i>Periparus ater</i> (Coal Tit / Titw Penddu)	SJ3453	2 records, between 26/01/2009 and 04/12/2009	Jason Newton	1	Reported to recorder	Wrexham, Gresford Flash	Winter Roving Record. Survey: Observer data; Survey: Observer data	D0062/008/01	Bern2, LBAP-C, WBA	NA
2444m (1km)	<i>Phalacrocorax aristotelis</i> (Shag / Mulfran Werdd)	SJ3453	17/11/2009	Jason Newton	1 Secondyear	Reported to recorder	Wrexham, Gresford Flash	Resting on jetty with cormorants for close comparison - presumably blown inland by recent storms - Winter RR. Survey: Observer data	D0062/008/01	Bern2, LBAP-C, LBAP-G, RL-EN, UKBR	NA

Distance	Species Name	Grid Reference	Date	Recorder(s)	Abundance	Record/Sample Type	Site Name	Notes	Dataset ID	Lists	V
2444m (1km)	<i>Phalacrocorax carbo</i> (Cormorant / Mulfran)	SJ3453	87 records, between 29/02/2004 and 28/01/2020	Kevin J Smith; Julie Rogers; Lee Barber; Jason Newton; Neil Hughes; Norman Hallas; Hugh Linn; Anthony Britner; Steven Davies; Mark T Breaks; Duncan Halpin; Trevor B Taylor; Suzie Bentley; Trevor G ...	1; 2; 3; 4; 5; 1 Juvenile; 2+	Reported to recorder	Wrexham, Gresford Flash	Inland. Survey: Observer data; Survey: Observer data; 1 was 'sinensis'. Survey: Observer data; decliing dramatically at this site/. Survey: Observer data; declining here. Survey: Observer data; Inland. Incl one sinensis bird. Survey: Observer data; Winter Roving Record. Survey: Observer data; See...	D0062/008/01 , D1297/025/01 , D1297/026/01 , D1297/039/01	LBAP-C, LBAP-G, RL-NT, WBA	NA, PC, UA
2444m (1km)	<i>Phoenicurus phoenicurus</i> (Redstart / Tingoch)	SJ3453	17/04/2006	Jason Newton	2	Reported to recorder	Wrexham, Gresford Flash	Survey: Observer data	D0062/008/01	Bern2, LBAP-C, LBAP-G, LBAP-S, UKBA, WBA	NA
2444m (1km)	<i>Phylloscopus trochilus</i> (Willow Warbler / Telor yr Helyg)	SJ3453	8 records, between 12/04/2008 and 14/04/2018	Anon; Jason Newton; Kevin J Smith; Trevor B Taylor	1; 2; 5	Reported to recorder		First of the year. Survey: Observer data; Singing. Survey: Observer data; Survey: Observer data; Activity: T. Survey: Observer data; BirdTrack	D1779/001/02 , D0062/008/01 , D1297/025/01	LBAP-C, UKBA, WBR	NA, PC
2444m (1km)	<i>Picus viridis</i> (Green Woodpecker / Cnocell Werdd)	SJ3453	7 records, between 11/04/2007 and 10/08/2009	Anon; Jason Newton	1	Reported to recorder		Seen over 2 month period, could be same bird @ SJ3552. Survey: Observer data; Survey: Observer data	D1779/001/02 , D0062/008/01	Bern2, LBAP-C, LBAP-D, LBAP-F, LBAP-G, LBAP-S, WBA	NA

Distance	Species Name	Grid Reference	Date	Recorder(s)	Abundance	Record/Sample Type	Site Name	Notes	Dataset ID	Lists	V
2444m (1km)	<i>Podiceps cristatus</i> (Great Crested Grebe / Gwyach Fawr Gopog)	SJ3453	172 records, between 24/02/2004 and 10/07/2020	Norman Hallas; Kevin J Smith; Julie Rogers; Mervyn Rogers; Lee Barber; Neil Hughes; Jason Newton; Steven Davies; Hugh Linn; Chris Pritchard; Anon; Nicholas Barton; Trevor B Taylor; Mark T Breaks; A...	1; 2; 3; 4; 5; 6; 1 Female; 1 Male; 2 Pair; 2+; 7 Adult; 7; 5+; 11	Reported to recorder	Wrexham, Gresford Flash	Erratic presence. Survey: Observer data; Inland. Seen with nest material. Breeding not confirmed. Survey: Observer data; Survey: Observer data; Pair. Survey: Observer data; max count. Survey: Observer data; Pair displaying. Survey: Observer data; seen most months/ Did not breed here this year/. Su...	D0062/008/01 , D1297/025/01 , D1297/026/01 , D1297/039/01	LBAP-C, RL-VU	NA, PC, UA
2444m (1km)	<i>Regulus regulus</i> (Goldcrest / Dryw Eurben)	SJ3453	4 records, between 10/11/2008 and 21/11/2017	Jason Newton; Steven Davies; Kevin J Smith	1	Reported to recorder	Wrexham, Gresford Flash	Survey: Observer data; BirdTrack	D0062/008/01 , D1297/025/01	Bern2, LBAP-C, WBA	NA, PC
2444m (1km)	<i>Riparia riparia</i> (Sand Martin / Gwennol y Glennydd)	SJ3453	67 records, between 03/04/2004 and 10/07/2020	Norman Hallas; Kevin J Smith; Jason Newton; Julie Rogers; Anon (BirdGuides); Kevin Davies; Mervyn Rogers; Neil Hughes; Hugh Linn; Chris Pritchard; Sion Keir; Trevor B Taylor; Steven Davies; Duncan ...	1; 2; 3; 5; 10; 20; 25; 30; 40; 55; 150; 10+; 2+; 20+; 80+; 4+; 4; 50; 100; 5+; 3+	Reported to recorder	Wrexham, Gresford Flash	Survey: Observer data; First of the year. Survey: Observer data; Birdguides data; First of year. Survey: Observer data; last record. Survey: Observer data; First of the year, hunting in blizzard. Survey: Observer data; Birdtrack; Birdtrack. a few; BirdTrack; Bird Track; BirdTrack. Activity...	D0062/008/01 , D1297/025/01 , D1297/026/01 , D1297/039/01	Bern2, LBAP-C, LBAP-D, LBAP-F, LBAP-G, WBA	NA, PC, UA

Distance	Species Name	Grid Reference	Date	Recorder(s)	Abundance	Record/Sample Type	Site Name	Notes	Dataset ID	Lists	V
2444m (1km)	<i>Rissa tridactyla</i> (Kittiwake / Gwylan Goesddu)	SJ3453	3 records, between 03/12/2009 and 16/03/2016	Jason Newton; Kevin J Smith; Anon	1 Firstwinter; 1	Reported to recorder	Wrexham, Gresford Flash	Dropped down onto lake out of stormy sky - Winter RR. Survey: Observer data; BirdTrack; Birdtrack. #BG#1167998# BG#	D0062/008/01 , D1297/025/01	LBAP-G, RL- CR, UKBR	NA, PC
2444m (1km)	<i>Spatula clypeata</i> (Shoveler / Hwyaden Lydanbig)	SJ3453	186 records, between 25/01/2004 and 28/01/2020	Kevin J Smith; Norman Hallas; Julie Rogers; Neil Hughes; Hugh Linn; Jason Newton; Lee Barber; Steven Davies; Anthony Britner; Peter Lawton; Trevor B Taylor; Andrew Clarke; Duncan Halpin; Trevor G P...	2; 3; 4; 5; 6; 8; 10; 11; 12; 13; 14; 15; 16; 17; 18; 19; 20; 22; 23; 25; 26; 28; 30; 32; 33; 36; 42; 44; 46; 48; 50; 62; 67; 70; 75; 76; 80; 114; 1 Female; 1 Male; 10+; 115+ Adult; 12 Male; 12+; 1...	Reported to recorder	Wrexham, Gresford Flash	Pair. Survey: Observer data; Survey: Observer data; Max. count given only, in varying No's between Jan & April. Survey: Observer data; Inland. Survey: Observer data; Winter Roving Record. Survey: Observer data; Max. count given only, in varying No's Nov. to Dec. Survey: Observer data; 1st bird of...	D0062/008/01 , D1297/025/01 , D1297/026/01 , D1297/039/01	BDir2.1, Bonn2, CITES-C, LBAP- A, LBAP-C, LBAP-G, UKBA, WBA	NA, PC, UA
2444m (1km)	<i>Sterna hirundo</i> (Common Tern / Môr-Wennol Gyffredin)	SJ3453	10 records, between 03/05/2004 and 29/07/2008	Jason Newton; Kevin J Smith; Norman Hallas	1; 1 Adult	Reported to recorder	Wrexham, Gresford Flash	Resting on bouy in evening. Survey: Observer data; Seen over 3 day period. Survey: Observer data; Survey: Observer data; F = Flying over. Activity: F. Survey: Observer data	D0062/008/01	BDir1, Bern2, LBAP-A, LBAP- C, LBAP-G, RL- NT, UKBA, WBR	NA
2444m (1km)	<i>Streptopelia decaocto</i> (Collared Dove / Turtur Dorchog)	SJ3453	13 records, between 02/01/2006 and 20/11/2017	Kevin J Smith; Julie Rogers; Jason Newton; Anthony Britner; Chris Pritchard; Alex Humphreys- Jones; Trevor B Taylor	1; 2; 4; 5; 45; 3	Reported to recorder	Wrexham, Gresford Flash	Survey: Observer data; Max count. Survey: Observer data; Activity: H. Survey: Observer data; Birdtrack; Bird Track; BirdTrack	D0062/008/01 , D1297/025/01	BDir2.2, GBNNSIP, RL- NT	NA, PC

Distance	Species Name	Grid Reference	Date	Recorder(s)	Abundance	Record/Sample Type	Site Name	Notes	Dataset ID	Lists	V
2444m (1km)	<i>Strix aluco</i> (Tawny Owl / Tylluan Frech)	SJ3453	2 records, between 07/06/2005 and 02/01/2006	Kevin J Smith	1	Reported to recorder	Wrexham, Gresford Flash	calling. Survey: Observer data	D0062/008/01	Bern2, CITES-A, LBAP-C, RL-NT, UKBA	NA
2444m (1km)	<i>Sylvia borin</i> (Garden Warbler / Telor yr Ardd)	SJ3453	2 records, between 27/08/2006 and 10/09/2006	Jason Newton	1	Reported to recorder	Wrexham, Gresford Flash	Survey: Observer data	D0062/008/01	LBAP-C, WBA	NA
2444m (1km)	<i>Tadorna tadorna</i> (Shelduck / Hwyaden yr Eithin)	SJ3453	14 records, between 16/04/2005 and 02/01/2014	Neil Hughes; Jason Newton; Hugh Linn; Kevin J Smith; Trevor B Taylor; Duncan Halpin	1; 2; 1 Female; 2 Adult; 9	Reported to recorder	Wrexham, Gresford Flash	Survey: Observer data; present throughout month. Survey: Observer data; This bird paired with hybrid ruddy shelduck. Survey: Observer data; BirdTrack; BirdTrack. Activity: FL	D0062/008/01 , D1297/025/01	Bern2, Bonn2, LBAP-C, LBAP- G, RL-EN, UKBA, WBA	NA, PC
2444m (1km)	<i>Tringa erythropus</i> (Spotted Redshank / Pibydd Coesgoch Mannog)	SJ3453	16/02/2009	Jason Newton	1	Reported to recorder	Wrexham, Gresford Flash	Survey: Observer data	D0062/008/01	BDir2.2, Bonn2, LBAP-C, RL-EN, UKBA, WBA	NA
2444m (1km)	<i>Tringa totanus</i> (Redshank / Pibydd Coesgoch)	SJ3453	6 records, between 07/01/2005 and 09/09/2009	Jason Newton; Kevin J Smith; Hugh Linn	1; 2; 6; 10	Reported to recorder	Wrexham, Gresford Flash	On ice in middle of lake. Survey: Observer data; On mud. Survey: Observer data; Survey: Observer data	D0062/008/01	BDir2.2, Bonn2, LBAP-A, LBAP- C, LBAP-G, RL- EN, RL-NT, RL- VU, UKBA, WBA	NA
2444m (1km)	<i>Turdus viscivorus</i> (Mistle Thrush / Brych y Coed)	SJ3453	4 records, between 06/11/2008 and 29/10/2012	Anon; Jason Newton; Steven Davies	1; 2	Reported to recorder		Winter Roving Record. Survey: Observer data; Survey: Observer data; BirdTrack	D1779/001/02 , D0062/008/01 , D1297/025/01	BDir2.2, RL-VU, UKBR	NA, PC

Distance	Species Name	Grid Reference	Date	Recorder(s)	Abundance	Record/Sample Type	Site Name	Notes	Dataset ID	Lists	V
2444m (1km)	<i>Veronica serpyllifolia</i> (Thyme-leaved Speedwell / Rhwyddlwyn Dail Teim)	SJ3453	15/05/1964	Jonathan Shanklin			Gresford Flash		D1169/004/02	RL-NT	NA
2481m (1km)	<i>Accipiter nisus</i> (Sparrowhawk / Gwalch Glas)	SJ3451	16 records, between 28/03/2007 and 06/05/2018	Norman Hallas; Colin Jones; Kevin J Smith	1; 2; 3	Reported to recorder	Wrexham, NE	CD seeing off Magpie was hit by SH; lost 3 feathers but escaped. Survey: Observer data; Birdtrack; Birdtrack.; Birdtrack. Seen on several days, inc 1 just missing blackcap above; Birdtrack. Attracted by large number of birds in garden, esp HS in birdbaths. ?Missed?; Birdtrack. 2 flying together o...	D0062/008/01 , D1297/025/01	Bonn2, CITES-A, LBAP-C, RL-NT	NA, PC
2481m (1km)	<i>Aegithalos caudatus</i> (Long-tailed Tit / Titw Cynffon-Hir)	SJ3451	29 records, between 11/06/2008 and 14/06/2018	Anon; Jason Newton; Norman Hallas; Colin Jones; Peter Lawton; Kevin J Smith	2; 20; 1; 3+; 8; 10; 13; 3; 12; 15; 7; 4	Reported to recorder		Occurrence ID: NBN-GA000656-BGBW2009-16445886-106734503; Winter Roving Record. Survey: Observer data; Survey: Observer data; Activity: H. Survey: Observer data; Birdtrack; Birdtrack.; Birdtrack.: Activity: B; Birdtrack.: Activity: FL; Birdtrack. Huddled on weeping cherry in o/g; probably more - har...	D1852/002/01 , D0062/008/01 , D1297/025/01	WBA	PC, NA

Distance	Species Name	Grid Reference	Date	Recorder(s)	Abundance	Record/Sample Type	Site Name	Notes	Dataset ID	Lists	V
2481m (1km)	<i>Anas platyrhynchos</i> (Mallard / Hwyaden Wylt)	SJ3451	8 records, between 03/11/2008 and 02/04/2020	Jason Newton; Peter Lawton; Mrs susan haslem	4; 40; 35; 5; 10; 20; 15	Reported to recorder	Wrexham, NE	Survey: Observer data; Activity: H. Survey: Observer data; BirdTrack	D0062/008/01 , D1297/025/01 , D1297/039/01	BDir2.1, Bonn2, LBAP-C, LBAP-G, RL-NT, UKBA, WBA	NA, PC, UA
2481m (1km)	<i>Anthus pratensis</i> (Meadow Pipit / Corhedydd y Waun)	SJ3451	17/04/2017	Kevin J Smith	1		Wrexham, NE	BirdTrack	D1297/025/01	Bern2, LBAP-C, UKBA, WBA	PC
2481m (1km)	<i>Apus apus</i> (Swift / Gwennol Ddu)	SJ3451	13 records, between 2007 and 07/05/2018	Anon; Norman Hallas; Jason Newton; Colin Jones; Kevin J Smith	10; 1; 2; 4; 15; 30; 50; 5; 3	Reported to recorder	LL127AW	Estimated number of screaming swifts. Possible breeding; last of year in Clwyd?. Survey: Observer data; Activity: H. Survey: Observer data; Birdtrack; Birdtrack. Activity: M; Birdtrack:. Activity: F; Birdtrack. S movement with large black buzzard over the garden (kite like); Birdtrack. Last of year?;	D1734/001/02 , D0062/008/01 , D1297/025/01	RL-EN, UKBA, WBA	NA, PC
2481m (1km)	<i>Ardea cinerea</i> (Grey Heron / Crëyr Glas)	SJ3451	2 records, between 04/02/2010 and 29/04/2017	Norman Hallas; Kevin J Smith	1		Wrexham, NE	Birdtrack:. Activity: F; BirdTrack	D1297/025/01	RL-NT	PC
2481m (1km)	<i>Aythya fuligula</i> (Tufted Duck / Hwyaden Gopog)	SJ3451 (Approximate)	2 records, between 31/03/2020 and 02/04/2020	Mrs susan haslem	4; 2		Acton park. wrexham.		D1297/039/01	BDir2.1, Bonn2, LBAP-C, WBA	UA
2481m (1km)	<i>Calidris alpina</i> (Dunlin / Pibydd y Mawn)	SJ3451	3 records, between 26/02/2007 and 02/12/2008	Colin Jones	1; 2		Wrexham, NE	Birdtrack	D1297/025/01	BDir1, Bern2, Bonn2, LBAP-C, LBAP-G, RL-EN, RL-VU, UKBA, WBR	PC

Distance	Species Name	Grid Reference	Date	Recorder(s)	Abundance	Record/Sample Type	Site Name	Notes	Dataset ID	Lists	V
2481m (1km)	<i>Chloris chloris</i> (Greenfinch / Llinos Werdd)	SJ3451	30 records, between 07/05/2007 and 31/03/2020	Anon; Julie Rogers; Jason Newton; Norman Hallas; Colin Jones; Kevin J Smith; Mrs susan haslem	1; 15; 2; 3; 20; 25; 12; 30; 6; 10	Reported to recorder		Occurrence ID: NBN- GA000656- BGBW2009- 16446148- 105771598; Survey: Observer data; Activity: H. Survey: Observer data; Birdtrack; Birdtrack. Activity: FL; Birdtrack: Activity: B; Birdtrack: Activity: FL; Birdtrack; BirdTrack; Birdtrack. Perched in our beech tree; Birdtrack. Still good numbers in beech	D1852/002/01 , D0062/008/01 , D1297/025/01 , D1297/039/01	Bern2, LBAP-C, RL-EN	PC, NA, UA
2481m (1km)	<i>Corvus frugilegus</i> (Rook / Ydfran)	SJ3451	2 records, between 03/11/2009 and 08/10/2016	Jason Newton; Kevin J Smith	4; 1	Reported to recorder	Wrexham, NE	Winter Roving Record. Survey: Observer data; BirdTrack	D0062/008/01 , D1297/025/01	BDir2.2, RL-NT	NA, PC
2481m (1km)	<i>Cygnus olor</i> (Mute Swan / Alarch Dof)	SJ3451	4 records, between 14/11/2008 and 23/01/2010	Jason Newton; Norman Hallas	2; 3; 1; 8	Reported to recorder	Wrexham, NE	Survey: Observer data; Winter Roving Record. Survey: Observer data; Birdtrack. Activity: F; Birdtrack: Activity: F	D0062/008/01 , D1297/025/01	BDir2.2, Bonn2, GBNNSIP, LBAP-C, UKBA, WBA	NA, PC
2481m (1km)	<i>Delichon urbicum</i> (House Martin / Gwennol y Bondo)	SJ3451	2 records, between 13/09/2007 and 16/06/2009	Norman Hallas	3; 2	Reported to recorder	Wrexham, NE	my last of year in Clwyd? Survey: Observer data; Birdtrack	D0062/008/01 , D1297/025/01	Bern2, LBAP-C, RL-VU, UKBA, WBA	NA, PC

Distance	Species Name	Grid Reference	Date	Recorder(s)	Abundance	Record/Sample Type	Site Name	Notes	Dataset ID	Lists	V
2481m (1km)	<i>Fulica atra</i> (Coot / Cwtiar)	SJ3451	8 records, between 03/11/2008 and 31/03/2020	Jason Newton; Peter Lawton; Mrs susan haslem	3; 4; 2; 5 Juvenile; 6	Reported to recorder	Wrexham, NE	Survey: Observer data; Winter Roving Record. Survey: Observer data; Activity: H. Survey: Observer data; Activity: FL. Survey: Observer data; BirdTrack	D0062/008/01 , D1297/025/01 , D1297/039/01	BDir2.1, RL-NT	NA, PC, UA
2481m (1km)	<i>Gallinula chloropus</i> (Moorhen / lar Ddwr)	SJ3451	5 records, between 03/11/2008 and 02/04/2020	Jason Newton; Peter Lawton; Mrs susan haslem	8; 11; 5; 12; 6	Reported to recorder	Wrexham, NE	Survey: Observer data; Winter Roving Record. Survey: Observer data; BirdTrack	D0062/008/01 , D1297/025/01 , D1297/039/01	BDir2.2, Bonn2, RL-VU	NA, PC, UA
2481m (1km)	<i>Haematopus ostralegus</i> (Oystercatcher / Pioden Fôr)	SJ3451	2 records, between 10/03/2006 and 27/07/2016	Jason Newton; Kevin J Smith	1	Reported to recorder	Wrexham, NE	Survey: Observer data; BirdTrack	D0062/008/01 , D1297/025/01	BDir2.2, LBAP-C, LBAP-G, UKBA, WBA	NA, PC
2481m (1km)	<i>Heracleum sphondylium</i> (Hogweed / Pannas Gwyllt)	SJ3451	2 records, between 26/05/2014 and 02/01/2016	Spencer-Vellacott, P. Stead, M.O. Gittins, G.; Shanklin, J.	Flowering		Acton	BSBI New Year Plant Hunt	D1169/004/02	RL-DD	NA
2481m (1km)	<i>Hirundo rustica</i> (Swallow / Gwennol)	SJ3451	6 records, between 06/06/2007 and 23/09/2010	Norman Hallas; Colin Jones	2; 4; 1; 5; 40	Reported to recorder	Wrexham, NE	my last of year in Clwyd?. Survey: Observer data; Birdtrack; Birdtrack: Activity: F; Birdtrack: Activity: M; Birdtrack:	D0062/008/01 , D1297/025/01	Bern2, LBAP-A, LBAP-C, LBAP-G, WBA	NA, PC
2481m (1km)	<i>Larus canus</i> (Common Gull / Gwylan y Gweunydd)	SJ3451	4 records, between 01/03/2008 and 17/11/2009	Anon; Jason Newton; Colin Jones	1; 2; 6	Reported to recorder		Occurrence ID: NBN-GA000656-BGBW2009-16446148-106179822; Winter Roving Record. Survey: Observer data; Survey: Observer data; Birdtrack	D1852/002/01 , D0062/008/01 , D1297/025/01	BDir2.2, UKBA, WBR	PC, NA

Distance	Species Name	Grid Reference	Date	Recorder(s)	Abundance	Record/Sample Type	Site Name	Notes	Dataset ID	Lists	V
2481m (1km)	<i>Larus fuscus</i> (Lesser Black-backed Gull / Gwylan Gefnddu Leiaf)	SJ3451	4 records, between 03/11/2008 and 02/04/2020	Jason Newton; Mrs susan haslem	2; 9; 1	Reported to recorder	Wrexham, NE	Winter Roving Record. Survey: Observer data; Survey: Observer data	D0062/008/01 , D1297/039/01	BDir2.2, LBAP- C, LBAP-G, LBAP-S, RL-DD, UKBA, WBA	NA, UA
2481m (1km)	<i>Motacilla cinerea</i> (Grey Wagtail / Siglen lwyd)	SJ3451	2 records, between 14/11/2008 and 25/01/2009	Anon; Jason Newton	1	Reported to recorder		Occurrence ID: NBN- GA000656- BGBW2009- 16445885- 106609273; Survey: Observer data	D1852/002/01 , D0062/008/01	Bern2, LBAP-C, LBAP-T, RL-NT, UKBR	PC, NA
2481m (1km)	<i>Periparus ater</i> (Coal Tit / Titw Penddu)	SJ3451	27 records, between 07/04/2007 and 28/01/2018	Anon; Jason Newton; Norman Hallas; Colin Jones; Kevin J Smith	1; 2; 3	Reported to recorder		Occurrence ID: NBN- GA000656- BGBW2009- 16446148- 106179821; Winter Roving Record. Survey: Observer data; Survey: Observer data; in small conifer in front garden. Survey: Observer data; Activity: S. Survey: Observer data; Birdtrack; Birdtrack. Activity: FL; Birdtrack. Activity: B; Birdtrack. Activity: D...	D1852/002/01 , D0062/008/01 , D1297/025/01	Bern2, LBAP-C, WBA	PC, NA
2481m (1km)	<i>Phalacrocorax carbo</i> (Cormorant / Mulfran)	SJ3451	3 records, between 01/02/2010 and 31/01/2011	Norman Hallas	1; 2		Wrexham, NE	Birdtrack.: Activity: F; BirdTrack	D1297/025/01	LBAP-C, LBAP- G, RL-NT, WBA	PC
2481m (1km)	<i>Phylloscopus trochilus</i> (Willow Warbler / Telor yr Helyg)	SJ3451	7 records, between 10/09/2009 and 24/04/2016	Norman Hallas; Peter Lawton; Kevin J Smith	1; 2		Wrexham, NE	Birdtrack. Activity: M; Birdtrack.: Activity: S; Birdtrack.: Activity: M; BirdTrack	D1297/025/01	LBAP-C, UKBA, WBR	PC

Distance	Species Name	Grid Reference	Date	Recorder(s)	Abundance	Record/Sample Type	Site Name	Notes	Dataset ID	Lists	V
2481m (1km)	<i>Picus viridis</i> (Green Woodpecker / Cnocell Werdd)	SJ3451	16/11/2008	Jason Newton	1	Reported to recorder	Wrexham, NE	Survey: Observer data	D0062/008/01	Bern2, LBAP-C, LBAP-D, LBAP-F, LBAP-G, LBAP-S, WBA	NA
2481m (1km)	<i>Pinus sylvestris</i> (Scots Pine / Pinwydden yr Alban)	SJ3451	04/04/2015	Jonathan Shanklin			Wrexham		D1169/004/02	RDB-NS	NA
2481m (1km)	<i>Podiceps cristatus</i> (Great Crested Grebe / Gwyach Fawr Gopog)	SJ3451	5 records, between 02/11/2009 and 02/04/2020	Jason Newton; Peter Lawton; Mrs susan haslem	1	Reported to recorder	Wrexham, NE	Winter Roving Record. Survey: Observer data; BirdTrack	D0062/008/01 , D1297/025/01 , D1297/039/01	LBAP-C, RL-VU	NA, PC, UA
2481m (1km)	<i>Ranunculus acris</i> (Meadow Buttercup / Blodyn Ymenyn)	SJ3451	2 records, between 26/05/2014 and 02/01/2016	Spencer-Vellacott, P.; Stead, M.O.; Gittins, G.; Shanklin, J.	Flowering		Acton	BSBI New Year Plant Hunt	D1169/004/02	RL-DD	NA
2481m (1km)	<i>Regulus regulus</i> (Goldcrest / Dryw Eurben)	SJ3451	20 records, between 01/01/2008 and 02/04/2020	Anon; Jason Newton; Norman Hallas; Kevin J Smith; Mrs susan haslem	1; 2; 3; 4	Reported to recorder		Occurrence ID: NBN-GA000656-BGBW2009-16445769-106437839; Winter Roving Record. Survey: Observer data; Survey: Observer data; Activity: S. Survey: Observer data; Birdtrack; Birdtrack; Birdtrack. In o/g; BirdTrack; Birdtrack. 2 FL 1 adult in o/g. Thought FL were CC at first (same area - near fir &...	D1852/002/01 , D0062/008/01 , D1297/025/01 , D1297/039/01	Bern2, LBAP-C, WBA	PC, NA, UA

Distance	Species Name	Grid Reference	Date	Recorder(s)	Abundance	Record/Sample Type	Site Name	Notes	Dataset ID	Lists	V
2481m (1km)	<i>Streptopelia decaocto</i> (Collared Dove / Turtur Dorchog)	SJ3451	20 records, between 15/11/2006 and 01/01/2018	Anon; Jason Newton; Colin Jones; Norman Hallas; Kevin J Smith	1; 2; 45; 4; 10; 3	Reported to recorder		Occurrence ID: NBN-GA000656-BGBW2009-16445886-106179607; Survey: Observer data; Activity: H. Survey: Observer data; Birdtrack; Activity: FL; Birdtrack. Activity: H; Birdtrack.; Birdtrack.: Activity: H; BirdTrack	D1852/002/01 , D0062/008/01 , D1297/025/01	BDir2.2, GBNNSIP, RL-NT	PC, NA
2481m (1km)	<i>Strix aluco</i> (Tawny Owl / Tylluan Frech)	SJ3451	6 records, between 17/07/2016 and 23/12/2018	Kevin J Smith	1		Wrexham, NE	BirdTrack	D1297/025/01	Bern2, CITES-A, LBAP-C, RL-NT, UKBA	PC
2481m (1km)	<i>Turdus viscivorus</i> (Mistle Thrush / Brych y Coed)	SJ3451	26 records, between 23/03/2007 and 31/03/2020	Norman Hallas; Jason Newton; Peter Lawton; Kevin J Smith; Mrs susan haslem	1; 2; 3	Reported to recorder	Wrexham, NE	on top of fir tree, 'rattling'. Several visits already this year. Survey: Observer data; Survey: Observer data; Activity: H. Survey: Observer data; Birdtrack.; Birdtrack.: Activity: B; Birdtrack.: Activity: P; Birdtrack. Present on grassy verge; BirdTrack	D0062/008/01 , D1297/025/01 , D1297/039/01	BDir2.2, RL-VU, UKBR	NA, PC, UA
2623m (1km)	<i>Aegithalos caudatus</i> (Long-tailed Tit / Titw Cynffon-Hir)	SJ3054 (Approximate)	08/05/2020	Mr Steven Davies	1		Windy Hill		D1297/039/01	WBA	UA

Distance	Species Name	Grid Reference	Date	Recorder(s)	Abundance	Record/Sample Type	Site Name	Notes	Dataset ID	Lists	V
2623m (1km)	<i>Anas platyrhynchos</i> (Mallard / Hwyaden Wyllt)	SJ3054 (Approximate)	2 records, between 08/05/2020 and 30/05/2020	Mr Steven Davies	3; 2		Windy Hill		D1297/039/01	BDir2.1, Bonn2, LBAP-C, LBAP-G, RL-NT, UKBA, WBA	UA
2623m (1km)	<i>Chloris chloris</i> (Greenfinch / Llinos Werdd)	SJ3054	13/06/2009	Jason Newton	1	Reported to recorder	Windy Hill	Activity: H. Survey: Observer data	D0062/008/01	Bern2, LBAP-C, RL-EN	NA
2623m (1km)	<i>Corvus frugilegus</i> (Rook / Ydfran)	SJ3054 (Approximate)	30/05/2020	Mr Steven Davies	5+		Windy Hill		D1297/039/01	BDir2.2, RL-NT	UA
2623m (1km)	<i>Delichon urbicum</i> (House Martin / Gwennol y Bondo)	SJ3054	13/06/2009	Jason Newton	1	Reported to recorder	Windy Hill	Activity: H. Survey: Observer data	D0062/008/01	Bern2, LBAP-C, RL-VU, UKBA, WBA	NA
2623m (1km)	<i>Gallinula chloropus</i> (Moorhen / Iar Ddwr)	SJ3054 (Approximate)	2 records, between 08/05/2020 and 30/05/2020	Mr Steven Davies	1; 8		Windy Hill		D1297/039/01	BDir2.2, Bonn2, RL-VU	UA
2623m (1km)	<i>Hirundo rustica</i> (Swallow / Gwennol)	SJ3054	3 records, between 13/06/2009 and 30/05/2020	Jason Newton; Mr Steven Davies	4; c4; 4+	Reported to recorder	Windy Hill	Activity: H. Survey: Observer data	D0062/008/01 , D1297/039/01	Bern2, LBAP-A, LBAP-C, LBAP-G, WBA	NA, UA
2623m (1km)	<i>Limnephilus hirsutus</i>	SJ3054	18/11/1984	Wallace, Family	Larva		Ffrwd Quarry, dug pool	museum specimens	D1081/001/03	RDB-NS	NA
2623m (1km)	<i>Motacilla cinerea</i> (Grey Wagtail / Siglen Iwyd)	SJ3054 (Approximate)	2 records, between 08/05/2020 and 30/05/2020	Mr Steven Davies	1		Windy Hill		D1297/039/01	Bern2, LBAP-C, LBAP-T, RL-NT, UKBR	UA
2623m (1km)	<i>Turdus viscivorus</i> (Mistle Thrush / Brych y Coed)	SJ3054 (Approximate)	08/05/2020	Mr Steven Davies	1		Windy Hill		D1297/039/01	BDir2.2, RL-VU, UKBR	UA

Distance	Species Name	Grid Reference	Date	Recorder(s)	Abundance	Record/Sample Type	Site Name	Notes	Dataset ID	Lists	V
2692m (1km)	<i>Ardea cinerea</i> (Grey Heron / Crëyr Glas)	SJ3050	February 2014	Anne Douglas	1 Sub-adult		Acton Park Acton Wrexham	A lovely heron perched on landing stage in Acton park on the Lake	D1117/001/01	RL-NT	PC

- CONFIDENTIAL

Category 3 Species											
Distance	Species Name	Grid Reference	Date	Recorder(s)	Abundance	Record/Sample Type	Site Name	Notes	Dataset ID	Lists	V
196m	<i>Cyanistes caeruleus</i> (Blue Tit / Penloyn)	SJ322523	23/07/2010	Stewart Johnson	8 Adult		Borras Bog		D1117/001/01	Bern2, LBAP-C	PC
254m (1km)	<i>Buteo buteo</i> (Buzzard / Bwncath)	SJ3252	2 records, between 27/04/2016 and 30/04/2017	Ian M Spence	1		Wrexham, Rhosrobin	BirdTrack	D1297/025/01	Bonn2, CITES-A, LBAP-C	PC
254m (1km)	<i>Carduelis carduelis</i> (Goldfinch / Nico)	SJ3252	4 records, between 24/01/2009 and 16/03/2012	Anon; Jason Newton; James Lang; Trevor G Payne	2; 6	Reported to recorder		Occurrence ID: NBN-GA000656-BGBW2009-16444791-106437898; Activity: H. Survey: Observer data; Birdtrack;; BirdTrack	D1852/002/01 , D0062/008/01 , D1297/025/01	Bern2, LBAP-A, LBAP-C	PC, NA
254m (1km)	<i>Cyanistes caeruleus</i> (Blue Tit / Penloyn)	SJ3252	3 records, between 24/01/2009 and 15/10/2010	Anon; Jason Newton; James Lang	1 Juvenile; 2	Reported to recorder		Occurrence ID: NBN-GA000656-BGBW2009-16444791-105771765; Activity: FL. Survey: Observer data; Birdtrack:	D1852/002/01 , D0062/008/01 , D1297/025/01	Bern2, LBAP-C	PC, NA
254m (1km)	<i>Dendrocopos major</i> (Great Spotted Woodpecker / Cnocell Fraith Fwyaf)	SJ3252	15/10/2010	James Lang	1		Wrexham, Rhosrobin	Birdtrack:	D1297/025/01	Bern2, LBAP-C	PC
254m (1km)	<i>Parus major</i> (Great Tit / Titw Mawr)	SJ3252	4 records, between 24/01/2009 and 24/01/2016	Anon; James Lang; Trevor G Payne	1; 4			Occurrence ID: NBN-GA000656-BGBW2009-16444791-106437899; Birdtrack;; BirdTrack	D1852/002/01 , D1297/025/01	Bern2, LBAP-C	PC

Distance	Species Name	Grid Reference	Date	Recorder(s)	Abundance	Record/Sample Type	Site Name	Notes	Dataset ID	Lists	V
254m (1km)	<i>Vicia tetrasperma</i> (Smooth Tare / Ffacbysen Lefn)	SJ3252	26/05/2014	Shanklin, J.			Rhosrobin		D1169/004/02	LBAP-G, LI-48[LS], LI-49[LR]	NA
267m	<i>Aeshna cyanea</i> (Southern Hawker / Gwas Neidr y De)	SJ31995262	4 records, between 25/08/2008 and 12/10/2009	Peter Heywood	1 adult; 1 ovipositing female		3 The Meadows, Gwersyllt, Wrexham LL11 4SX		D1295/001/04	LBAP-S	NA
267m	<i>Libellula depressa</i> (Broad-bodied Chaser / Picellwr Praff)	SJ31995262	02/07/2009	Peter Heywood	1 adult		3 The Meadows, Gwersyllt, Wrexham LL11 4SX		D1295/001/04	LBAP-S	NA
358m	<i>Carassius carassius</i> (Crucian Carp / Byrbysgodyn)	SJ319523 (Supplied by Original Recorder (Checked))	April 2002 to May 2002	Brian Hodgson			Wrexham; Stansty Park		D0026/279/01	GBNNSIP, LBAP-C	NA
358m	<i>Scardinius erythrophthalmus</i> (Rudd / Pysgodyn Rhudd)	SJ319523 (Supplied by Original Recorder (Checked))	April 2002 to May 2002	Brian Hodgson			Wrexham; Stansty Park		D0026/279/01	LBAP-C	NA
608m	<i>Libellula depressa</i> (Broad-bodied Chaser / Picellwr Praff)	SJ316524 (Estimated (Centroid of Site))	10/06/2019	Anon	1 Adult		Arenig Close, Summerhill, Wrtexham	In garden pond there may be more	D1117/001/01	LBAP-S	KC

Distance	Species Name	Grid Reference	Date	Recorder(s)	Abundance	Record/Sample Type	Site Name	Notes	Dataset ID	Lists	V
751m (1km)	<i>Abramis brama</i> (Common Bream / Merfog)	SJ3152	04/06/2017	Higginson-Tranter, Dave			Moss Valley CP	iRecord (iRecord general data)	D1844/001/03	LBAP-C	NA
751m (1km)	<i>Anser anser</i> (Greylag Goose / Gwydd Wylt)	SJ3152	2 records, between 12/03/2012 and 07/06/2020	Steven Davies; Mr Steven Davies	1; 2		Wrexham, Moss Valley	BirdTrack	D1297/025/01 , D1297/039/01	BDir2.1, Bonn2, LBAP-C, UKBA, WCA1.2	PC, UA
751m (1km)	<i>Buteo buteo</i> (Buzzard / Bwncaeth)	SJ3152	25 records, between 24/01/2009 and 29/03/2020	Anon; Steven Davies; Trevor B Taylor; Duncan Halpin; KA Walker; Trevor G Payne; Norma Williams; Mr T Taylor; Mr Trevor Taylor	1; 2; 4; 3			Occurrence ID: NBN-GA000656-BGBW2009-16443783-105771582; Birdtrack.: Activity: H; BirdTrack; Birdtrack. 4 circling over back garden; Bird Track	D1852/002/01 , D1297/025/01 , D1297/026/01 , D1297/039/01	Bonn2, CITES-A, LBAP-C	PC, UA
751m (1km)	<i>Carduelis carduelis</i> (Goldfinch / Nico)	SJ3152	24 records, between 24/01/2009 and 29/03/2020	Anon; Jason Newton; Trevor B Taylor; KA Walker; Steven Davies; Duncan Halpin; Norma Williams; Mr T Taylor; Mr Trevor Taylor	2; 1; 15; 8; 3; 4; 5; 14; 10	Reported to recorder		Occurrence ID: NBN-GA000656-BGBW2009-16444008-106437744; Stansty Park. Activity: H. Survey: Observer data; BirdTrack; Bird Track	D1852/002/01 , D0062/008/01 , D1297/025/01 , D1297/026/01 , D1297/039/01	Bern2, LBAP-A, LBAP-C	PC, NA, UA
751m (1km)	<i>Carex spicata</i> (Spiked Sedge / Hesgen Ysbigog Borffor)	SJ3152	26/05/2014	Shanklin, J.			Stansty Park		D1169/004/02	LBAP-G, LI-48[LR], LI-49[LS]	NA
751m (1km)	<i>Certhia familiaris</i> (Treetreeper / Dringwr Bach)	SJ3152	5 records, between 20/05/2007 and 01/01/2018	Norman Hallas; Steven Davies; Trevor B Taylor; Duncan Halpin	1	Reported to recorder	Wrexham, Moss Valley	Survey: Observer data; Birdtrack.: Activity: H; BirdTrack	D0062/008/01 , D1297/025/01	Bern2, LBAP-C	NA, PC
751m (1km)	<i>Corvus corax</i> (Raven / Cigfran)	SJ3152	5 records, between 26/05/2015 and 19/02/2019	Trevor B Taylor; Mr K Walker	1; 2		Wrexham, Moss Valley	Bird Track; BirdTrack	D1297/025/01 , D1297/026/01	LBAP-C	PC

Distance	Species Name	Grid Reference	Date	Recorder(s)	Abundance	Record/Sample Type	Site Name	Notes	Dataset ID	Lists	V
751m (1km)	<i>Cyanistes caeruleus</i> (Blue Tit / Penloyn)	SJ3152	45 records, between 24/01/2009 and 22/10/2020	Anon; Steven Davies; Karen Lloyd; Trevor B Taylor; KA Walker; Duncan Halpin; Ian M Spence; Trevor G Payne; Norma Williams; Mr T Taylor; Mr Steven Davies; Mr Trevor Taylor	1; 3; 2; 5; 4			Occurrence ID: NBN-GA000656-BGBW2009-16443940-105770984; Birdtrack:.; Activity: H; Birdtrack:.; BirdTrack; Bird Track	D1852/002/01 , D1297/025/01 , D1297/026/01 , D1297/039/01	Bern2, LBAP-C	PC, UA
751m (1km)	<i>Dendrocopos major</i> (Great Spotted Woodpecker / Cnocell Fraith Fwyaf)	SJ3152	11 records, between 24/01/2009 and 10/12/2020	Anon; Steven Davies; Duncan Halpin; KA Walker; Trevor B Taylor; Mr T Taylor; Mr Trevor Taylor	2; 1			Occurrence ID: NBN-GA000656-BGBW2009-16443474-106438019; BirdTrack	D1852/002/01 , D1297/025/01 , D1297/026/01 , D1297/039/01	Bern2, LBAP-C	PC, UA
751m (1km)	<i>Glyceria notata</i> (Plicate Sweet-grass / Melyswellt Plygedig)	SJ3152	26/05/2014	Shanklin, J.			Stansty Park		D1169/004/02	LBAP-G, LI-48[LR], LI-49[LS]	NA
751m (1km)	<i>Mergus merganser</i> (Goosander / Hwyaden Ddanheddog)	SJ3152	25/02/2018	Trevor B Taylor	3		Wrexham, Moss Valley		D1297/025/01	BDir2.2, Bonn2, LBAP-C	PC
751m (1km)	<i>Motacilla alba yarrellii</i> (Pied Wagtail / Siglen Fraith)	SJ3152	2 records, between 26/04/2014 and 05/01/2017	Steven Davies; Trevor B Taylor	1		Wrexham, Moss Valley	BirdTrack	D1297/025/01	Bern2, LBAP-T	PC

Distance	Species Name	Grid Reference	Date	Recorder(s)	Abundance	Record/Sample Type	Site Name	Notes	Dataset ID	Lists	V
751m (1km)	<i>Parus major</i> (Great Tit / Titw Mawr)	SJ3152	44 records, between 24/01/2009 and 22/10/2020	Anon; Jason Newton; Steven Davies; Trevor B Taylor; KA Walker; Duncan Halpin; Trevor G Payne; Norma Williams; Mr T Taylor; Mr Steven Davies; Mr Trevor Taylor	1; 3; 2; 6	Reported to recorder		Occurrence ID: NBN- GA000656- BGBW2009- 16443474- 106438020; Stansty Park. Activity: H. Survey: Observer data; Birdtrack:. Activity: H; BirdTrack; Bird Track; Bird Track. Activity: P	D1852/002/01 , D0062/008/01 , D1297/025/01 , D1297/026/01 , D1297/039/01	Bern2, LBAP-C	PC, NA, UA
751m (1km)	<i>Phylloscopus collybita</i> (Chiffchaff / Siff- Siaff)	SJ3152	15 records, between 13/06/2009 and 10/09/2020	Jason Newton; Steven Davies; KA Walker; Trevor B Taylor; Trevor G Payne; Mr Steven Davies; Mr Trevor Taylor	2; 1; 4	Reported to recorder	Wrexham, Moss Valley	Activity: S. Survey: Observer data; Birdtrack:. Activity: S; BirdTrack; Bird Track	D0062/008/01 , D1297/025/01 , D1297/039/01	LBAP-C	NA, PC, UA
751m (1km)	<i>Rallus aquaticus</i> (Water Rail / Rhegen Ddwr)	SJ3152	2 records, between 01/12/2013 and 01/01/2018	Duncan Halpin; Trevor B Taylor	2		Wrexham, Moss Valley	BirdTrack	D1297/025/01	BDir2.2, LBAP- C, LBAP-D, LBAP-F, LBAP- G	PC
751m (1km)	<i>Sitta europaea</i> (Nuthatch / Delor y Cnau)	SJ3152	12 records, between 24/01/2009 and 02/05/2020	Anon; KA Walker; Anne Brenchley; Ian M Spence; Norma Williams; Trevor G Payne; Trevor B Taylor; Mr T Taylor; Mr Steven Davies	2; 4; 1			Occurrence ID: NBN- GA000656- BGBW2009- 16443474- 106734749; BirdTrack; Bird Track; Bird Track. Activity: S	D1852/002/01 , D1297/025/01 , D1297/026/01 , D1297/039/01	Bern2, LBAP-C	PC, UA
751m (1km)	<i>Spinus spinus</i> (Siskin / Pila Gwyrdd)	SJ3152	7 records, between 09/03/2013 and 03/05/2016	KA Walker; Trevor B Taylor	3; 5		Wrexham, Moss Valley	BirdTrack	D1297/025/01	Bern2, LBAP-C	PC
751m (1km)	<i>Sylvia atricapilla</i> (Blackcap / Telor Penddu)	SJ3152	15 records, between 20/05/2007 and 10/12/2020	Anon; Norman Hallas; Karen Lloyd; Trevor B Taylor; KA Walker; Mr T Taylor; Mr Steven Davies; Mr Trevor Taylor	1 Male; 1; 5; 2	Reported to recorder		Occurrence ID: NBN- GA000656- BGBW2009- 16443854- 105771084; singing. Survey: Observer data; Birdtrack:; BirdTrack; BirdTrack. Activity: M; Bird Track; Bird track. male	D1852/002/01 , D0062/008/01 , D1297/025/01 , D1297/026/01 , D1297/039/01	LBAP-C	PC, NA, UA

Distance	Species Name	Grid Reference	Date	Recorder(s)	Abundance	Record/Sample Type	Site Name	Notes	Dataset ID	Lists	V
765m	<i>Lactuca serriola</i> (Prickly Lettuce / Letusen Bigog)	SJ319532	01/09/2014	Formstone, J.B.			Gwersyllt	Growing in dividing central area in main road	D1169/004/02	GBNNSIP, LBAP-C, LI- 51[LS]	NA
858m	<i>Hygroamblystegi- um humile</i> (Constricted Feather-moss)	SJ325533	2 records, both in April 1925	Jones, D.A.			Gwersyllt Pond		D1075/001/06	LBAP-D, LBAP- F, LI-48[EX], LI- 50[EX], LI- 51[LR]	NA
926m	<i>Carex acutiformis</i> (Lesser Pond- sedge / Hesgen- y-Dwr Fach)	SJ324534	14/06/2015	Formstone, J.B.	100		Rhosrobin North	Bradley Marsh	D1169/004/02	LBAP-G, LI- 49[LS]	NA
926m	<i>Rorippa microphylla</i> (Narrow-fruited Water-cress / Berwr-y-Dwr Bach)	SJ324534	14/05/2015	Formstone, J.B.	1		Rhosrobin North	Bradley Marsh	D1169/004/02	LBAP-C, LI- 50[LR]	NA
926m	<i>Schoenoplectus lacustris</i> (Common Club- rush / Llafrwynen)	SJ324534	14/05/2015	Formstone, J.B.	10		Rhosrobin North	Bradley Marsh	D1169/004/02	LBAP-G, LI- 49[LS], LI-50[LS]	NA
986m (1km)	<i>Buteo buteo</i> (Buzzard / Bwncaeth)	SJ3253	2 records, between 16/05/2009 and 27/02/2010	Jason Newton	1	Reported to recorder	Gwersyllt, W	Survey: Observer data; Activity: H. Survey: Observer data	D0062/008/01	Bonn2, CITES- A, LBAP-C	NA

Distance	Species Name	Grid Reference	Date	Recorder(s)	Abundance	Record/Sample Type	Site Name	Notes	Dataset ID	Lists	V
986m (1km)	<i>Carduelis carduelis</i> (Goldfinch / Nico)	SJ3253	3 records, between 24/01/2009 and 27/02/2010	Anon; Jason Newton	2	Reported to recorder		Occurrence ID: NBN-GA000656-BGBW2009-16444528-106437618; Survey: Observer data; Activity: H. Survey: Observer data	D1852/002/01 , D0062/008/01	Bern2, LBAP-A, LBAP-C	PC, NA
986m (1km)	<i>Certhia familiaris</i> (Trecreeper / Dringwr Bach)	SJ3253	2 records, between 25/01/2009 and 20/06/2009	Jason Newton	1	Reported to recorder	Gwersyllt, W	Survey: Observer data; Activity: H. Survey: Observer data	D0062/008/01	Bern2, LBAP-C	NA
986m (1km)	<i>Columba oenas</i> (Stock Dove / Colomen Wylt)	SJ3253	2 records, between 20/06/2009 and 27/02/2010	Jason Newton	1	Reported to recorder	Gwersyllt, W	Survey: Observer data; Activity: H. Survey: Observer data	D0062/008/01	BDir2.2, LBAP-G, UKBA	NA
986m (1km)	<i>Corvus corax</i> (Raven / Cigfran)	SJ3253	27/02/2010	Jason Newton	2	Reported to recorder	Gwersyllt, W	Survey: Observer data	D0062/008/01	LBAP-C	NA
986m (1km)	<i>Cyanistes caeruleus</i> (Blue Tit / Penloyn)	SJ3253	3 records, between 24/01/2009 and 27/02/2010	Anon; Jason Newton	4; 2	Reported to recorder		Occurrence ID: NBN-GA000656-BGBW2009-16444069-105772079; Survey: Observer data; Activity: H. Survey: Observer data	D1852/002/01 , D0062/008/01	Bern2, LBAP-C	PC, NA
986m (1km)	<i>Dendrocopos major</i> (Great Spotted Woodpecker / Cnocell Fraith Fwyaf)	SJ3253	16/05/2009	Jason Newton	1	Reported to recorder	Gwersyllt, W	Activity: H. Survey: Observer data	D0062/008/01	Bern2, LBAP-C	NA

Distance	Species Name	Grid Reference	Date	Recorder(s)	Abundance	Record/Sample Type	Site Name	Notes	Dataset ID	Lists	V
986m (1km)	<i>Glyceria notata</i> (Plicate Sweet-grass / Melyswellt Plygedig)	SJ3253	26/05/2014	Shanklin, J.			Rhosrobin North		D1169/004/02	LBAP-G, LI-48[LR], LI-49[LS]	NA
986m (1km)	<i>Mentha aquatica</i> (Water Mint / Mintys y Dwr)	SJ3253	26/05/2014	Shanklin, J.			Rhosrobin North		D1169/004/02	LBAP-A	NA
986m (1km)	<i>Motacilla alba yarrellii</i> (Pied Wagtail / Siglen Fraith)	SJ3253	13/06/2009	Jason Newton	1	Reported to recorder	Gwersyllt, W	Activity: H. Survey: Observer data	D0062/008/01	Bern2, LBAP-T	NA
986m (1km)	<i>Parus major</i> (Great Tit / Titw Mawr)	SJ3253	4 records, between 24/01/2009 and 27/02/2010	Anon; Jason Newton	2; 3	Reported to recorder		Occurrence ID: NBN- GA000656- BGBW2009- 16444299- 106437752; Survey: Observer data; Activity: S. Survey: Observer data	D1852/002/01 , D0062/008/01	Bern2, LBAP-C	PC, NA
986m (1km)	<i>Phylloscopus collybita</i> (Chiffchaff / Siff- Siaff)	SJ3253	16/05/2009	Jason Newton	1	Reported to recorder	Gwersyllt, W	Activity: S. Survey: Observer data	D0062/008/01	LBAP-C	NA
986m (1km)	<i>Sitta europaea</i> (Nuthatch / Delor y Cnau)	SJ3253	24/01/2009 to 25/01/2009	Anon				Occurrence ID: NBN- GA000656- BGBW2009- 16444299- 106734553	D1852/002/01	Bern2, LBAP-C	PC
986m (1km)	<i>Sylvia atricapilla</i> (Blackcap / Telor Penddu)	SJ3253	16/05/2009	Jason Newton	1	Reported to recorder	Gwersyllt, W	Activity: S. Survey: Observer data	D0062/008/01	LBAP-C	NA

Distance	Species Name	Grid Reference	Date	Recorder(s)	Abundance	Record/Sample Type	Site Name	Notes	Dataset ID	Lists	V
997m	<i>Erythromma najas</i> (Red-eyed Damselfly / Mursen Lygatgoch Fawr)	SJ316517 (Selected from Interactive Map)	03/07/2013	Steve Palin	6 Adult		LLay Pool	Llay Pool - enclosed lake of mixed depth frequented by anglers	D1117/001/01	LBAP-S	KC
1005m	<i>Coenagrion puella</i> (Azure Damselfly / Mursen Las Asur)	SJ312524	03/07/1989	R.W. Whitehead	6-20 adult		Brynteg, Pool Mouth		D1295/001/04	LBAP-S	NA
1005m	<i>Ischnura elegans</i> (Blue-tailed Damselfly / Mursen Dinlas Gyffredin)	SJ312524	03/07/1989	R.W. Whitehead	6-20 adult		Brynteg, Pool Mouth		D1295/001/04	LBAP-S	NA
1029m	<i>Schoenoplectus lacustris</i> (Common Club-rush / Llafrwynen)	SJ32495354	12/08/2009	Lawton Roberts, J.			Bradley Marsh	Not planted,, apparently.	D1169/004/02	LBAP-G, LI-49[LS], LI-50[LS]	NA
1045m	<i>Lemna trisulca</i> (Ivy-leaved Duckweed / Llinad Dail Eiddew)	SJ312528	02/08/2014	Formstone, J.B.			Stansty Park	Moss Valley Top Pool	D1169/004/02	LBAP-G, LI-49[LR]	NA
1045m	<i>Mentha aquatica</i> (Water Mint / Mintys y Dwr)	SJ312528	02/08/2014	Formstone, J.B.			Stansty Park	Moss Valley Top Pool	D1169/004/02	LBAP-A	NA

Distance	Species Name	Grid Reference	Date	Recorder(s)	Abundance	Record/Sample Type	Site Name	Notes	Dataset ID	Lists	V
1045m	<i>Nymphaea alba</i> (White Water-lily / Alaw)	SJ312528	02/08/2014	Formstone, J.B.			Stansty Park	Moss Valley Top Pool	D1169/004/02	LBAP-G, LI-49[LS]	NA
1062m	<i>Carduelis carduelis</i> (Goldfinch / Nico)	SJ32085359	18/11/2010	Christine Conway	3		12 Meadway Close	garden	D0969/001/05	Bern2, LBAP-A, LBAP-C	PC
1062m	<i>Cyanistes caeruleus</i> (Blue Tit / Penloyn)	SJ32085359	18/11/2010	Christine Conway	2	Field record	12 Meadway Close	garden	D0969/001/05	Bern2, LBAP-C	PC
1062m	<i>Phylloscopus collybita</i> (Chiffchaff / Siff-Siaff)	SJ32085359 (Selected from Interactive Map)	10/04/2011	Christine Conway	1	Live Sighting	Garden of 12 meadway close	Heard first and then seen in trees at end of our garden	D1117/001/01	LBAP-C	PC
1062m	<i>Sylvia atricapilla</i> (Blackcap / Telor Penddu)	SJ32085359	10/04/2011	Christine Conway	1	Live Sighting	Garden of 12 meadway close		D1117/001/01	LBAP-C	PC
1065m	<i>Carduelis carduelis</i> (Goldfinch / Nico)	SJ32065359	3 records, all on 27/03/2008	Christine Conway	2	Field record	Garden, 12 Meadway Close, Gwersyllt	Scared off by blue tit	D0969/001/05	Bern2, LBAP-A, LBAP-C	PC, UA
1065m	<i>Cyanistes caeruleus</i> (Blue Tit / Penloyn)	SJ32065359	27/03/2008	Christine Conway	1	Field record	Garden, 12 Meadway Close, Gwersyllt		D0969/001/05	Bern2, LBAP-C	PC
1065m	<i>Spinus spinus</i> (Siskin / Pila Gwyrdd)	SJ32065359	30/03/2008	Christine Conway	1 Breeding Pair	Field record	Gwersyllt	1 on nut feeder, 1 on water	D0969/001/05	Bern2, LBAP-C	PC

Distance	Species Name	Grid Reference	Date	Recorder(s)	Abundance	Record/Sample Type	Site Name	Notes	Dataset ID	Lists	V
1075m (1km)	<i>Athene noctua</i> (Little Owl / Tylluan Fach)	SJ3251	02/07/2006	Kevin J Smith	1	Reported to recorder	Wrexham, NW	On Bryn offa School roof. Survey: Observer data	D0062/008/01	Bern2, CITES-A, GBNNSIP, LBAP-C	NA
1075m (1km)	<i>Buteo buteo</i> (Buzzard / Bwncaeth)	SJ3251	2 records, between 01/03/2008 and 25/07/2015	Ian M Spence; Alex Humphreys-Jones	1	Reported to recorder	Wrexham, NW	Survey: Observer data; Bird Track	D0062/008/01 , D1297/025/01	Bonn2, CITES-A, LBAP-C	NA, PC
1075m (1km)	<i>Carduelis carduelis</i> (Goldfinch / Nico)	SJ3251	4 records, between 10/12/2008 and 13/04/2014	Anon; Jason Newton; D Archer	1	Reported to recorder		Occurrence ID: NBN-GA000656-BGBW2009-16444376-106437665; Survey: Observer data; Activity: H. Survey: Observer data; BirdTrack	D1852/002/01 , D0062/008/01 , D1297/025/01	Bern2, LBAP-A, LBAP-C	PC, NA
1075m (1km)	<i>Cyanistes caeruleus</i> (Blue Tit / Penloyn)	SJ3251	2 records, between 24/01/2009 and 13/04/2014	Anon; D Archer				Occurrence ID: NBN-GA000656-BGBW2009-16444698-105771931; BirdTrack	D1852/002/01 , D1297/025/01	Bern2, LBAP-C	PC
1075m (1km)	<i>Geranium pusillum</i> (Small-flowered Crane's-bill / Pig-yr-Aran Fân-Flodeuog)	SJ3251	26/05/2014	Shanklin, J.			Plas Coch		D1169/004/02	LBAP-G, LI-48[LR], LI-49[LS], LI-51[LS], LI-52[LS]	NA
1075m (1km)	<i>Motacilla alba yarrellii</i> (Pied Wagtail / Siglen Fraith)	SJ3251	22/01/2010	JA Jackson	200	Reported to recorder	Wrexham, NW	nr Boots, as if to roost there. Survey: Observer data	D0062/008/01	Bern2, LBAP-T	NA
1075m (1km)	<i>Parus major</i> (Great Tit / Titw Mawr)	SJ3251	24/01/2009 to 25/01/2009	Anon				Occurrence ID: NBN-GA000656-BGBW2009-16444376-106437666	D1852/002/01	Bern2, LBAP-C	PC

Distance	Species Name	Grid Reference	Date	Recorder(s)	Abundance	Record/Sample Type	Site Name	Notes	Dataset ID	Lists	V
1075m (1km)	<i>Phylloscopus collybita</i> (Chiffchaff / Siff-Siaff)	SJ3251	26/03/2014	Gareth M Blockley	1		Wrexham, NW	BirdTrack	D1297/025/01	LBAP-C	PC
1075m (1km)	<i>Sylvia atricapilla</i> (Blackcap / Telor Penddu)	SJ3251	2 records, between 24/01/2009 and 13/04/2014	Anon; D Archer				Occurrence ID: NBN-GA000656-BGBW2009-16444376-105771109; BirdTrack. Activity: S	D1852/002/01 , D1297/025/01	LBAP-C	PC
1104m	<i>Aeshna grandis</i> (Brown Hawker / Gwas Neidr Brown)	SJ311524 (Selected from Interactive Map)	26/07/2014	Lizzy Webster	1 Adult	Live Sighting	Moss Valley Country Park	Long, narrow lake with water lilies and other submerged/floating vegetation. Quite bare banks. Fish present.	D1117/001/01	LBAP-G, LBAP-S	KC
1104m	<i>Coenagrion puella</i> (Azure Damselfly / Mursen Las Asur)	SJ311524 (Selected from Interactive Map)	26/07/2014	Lizzy Webster	Male	Live Sighting	Moss Valley Country Park	Long, narrow lake with water lilies and other submerged/floating vegetation. Quite bare banks. Fish present.	D1117/001/01	LBAP-S	KC
1104m	<i>Enallagma cyathigerum</i> (Common Blue Damselfly / Mursen Las Gyffredin)	SJ311524 (Selected from Interactive Map)	26/07/2014	Lizzy Webster	Male; Female	Live Sighting	Moss Valley Country Park	Long, narrow lake with water lilies and other submerged/floating vegetation. Quite bare banks. Fish present.	D1117/001/01	LBAP-S	KC
1104m	<i>Ischnura elegans</i> (Blue-tailed Damselfly / Mursen Dinlas Gyffredin)	SJ311524 (Selected from Interactive Map)	26/07/2014	Lizzy Webster	Male	Live Sighting	Moss Valley Country Park	Long, narrow lake with water lilies and other submerged/floating vegetation. Quite bare banks. Fish present.	D1117/001/01	LBAP-S	KC

Distance	Species Name	Grid Reference	Date	Recorder(s)	Abundance	Record/Sample Type	Site Name	Notes	Dataset ID	Lists	V
1112m	<i>Carex acutiformis</i> (Lesser Pond-sedge / Hesgen-y-Dwr Fach)	SJ32845348	26/05/2014	Shanklin, J.			Rhosrobin North	Patch in damp area	D1169/004/02	LBAP-G, LI-49[LS]	NA
1114m	<i>Carex riparia</i> (Greater Pond-sedge / Hesgen-y-Dwr Fawr)	SJ317515	26/05/2014	Shanklin, J.			New Broughton	In swamp	D1169/004/02	LBAP-G, LI-48[LS], LI-49[LS], LI-50[LS]	NA
1117m	<i>Abramis brama</i> (Common Bream / Merfog)	SJ311523	04/06/2017	Higginson-Tranter, Dave			Moss Valley CP	Large shoal. iRecord (iRecord general data)	D1844/001/03	LBAP-C	NA
1117m	<i>Carex pseudocyperus</i> (Cyperus Sedge / Hesgen Gynffonnog)	SJ311523	26/05/2014	Shanklin, J.			Stansty Park	Pool Mouth	D1169/004/02	LBAP-G, LI-48[LR], LI-49[LR], LI-52[LR]	NA
1117m	<i>Coenagrion puella</i> (Azure Damselfly / Mursen Las Asur)	SJ311523	04/06/2017	Higginson-Tranter, Dave			Moss Valley CP	Many seen. iRecord (iRecord general data)	D1844/001/03	LBAP-S	PC
1117m	<i>Ischnura elegans</i> (Blue-tailed Damselfly / Mursen Dinlas Gyffredin)	SJ311523	2 records, both on 04/06/2017	Higginson-Tranter, Dave	2-5; 2		Moss Valley CP	iRecord (iRecord general data)	D1295/001/04 , D1844/001/03	LBAP-S	NA

Distance	Species Name	Grid Reference	Date	Recorder(s)	Abundance	Record/Sample Type	Site Name	Notes	Dataset ID	Lists	V
1170m	<i>Euphorbia lathyris</i> (Caper Spurge / Llaethlys Caprys)	SJ316535	26/05/2014	Shanklin, J.			Gwersyllt	Church	D1169/004/02	GBNNSIP, LBAP-G, LI- 49[LS], LI- 51[LR]	NA
1204m	<i>Buteo buteo</i> (Buzzard / Bwncath)	SJ310524 <i>(Selected from Interactive Map)</i>	16/03/2017	Gordon Plater	1		Wrexham	Moss pools	D1117/001/01	Bonn2, CITES- A, LBAP-C	PC
1213m	<i>Bombus terrestris</i> (Buff-tailed Bumblebee)	SJ324513	18/08/2002	J.B. Formstone	1 Adult		B & Q Wrexham	Method: Daytime observation	D1650/001/02	LBAP-F	NA
1214m (1km)	<i>Buteo buteo</i> (Buzzard / Bwncath)	SJ3153	2 records, between 07/03/2015 and 15/03/2019	KA Walker; Mr Ian Spence	2; 1		Gwersyllt	Bird Track	D1297/025/01 , D1297/026/01	Bonn2, CITES- A, LBAP-C	PC
1214m (1km)	<i>Carduelis carduelis</i> (Goldfinch / Nico)	SJ3153	2 records, between 24/01/2009 and 13/06/2009	Anon; Jason Newton	3	Reported to recorder		Occurrence ID: NBN- GA000656- BGBW2009- 16443476- 106437653; Activity: H. Survey: Observer data	D1852/002/01 , D0062/008/01	Bern2, LBAP-A, LBAP-C	PC, NA
1214m (1km)	<i>Cyanistes caeruleus</i> (Blue Tit / Penloyn)	SJ3153	2 records, between 24/01/2009 and 07/03/2015	Anon; KA Walker				Occurrence ID: NBN- GA000656- BGBW2009- 16443941- 105770627; Bird Track	D1852/002/01 , D1297/025/01	Bern2, LBAP-C	PC
1214m (1km)	<i>Geranium pusillum</i> (Small-flowered Crane's-bill / Pig-yr-Aran Fân- Flodeuog)	SJ3153	26/05/2014	Shanklin, J.			Gwersyllt		D1169/004/02	LBAP-G, LI- 48[LR], LI- 49[LS], LI- 51[LS], LI-52[LS]	NA

Distance	Species Name	Grid Reference	Date	Recorder(s)	Abundance	Record/Sample Type	Site Name	Notes	Dataset ID	Lists	V
1214m (1km)	<i>Parus major</i> (Great Tit / Titw Mawr)	SJ3153	2 records, between 24/01/2009 and 07/03/2015	Anon; KA Walker				Occurrence ID: NBN- GA000656- BGBW2009- 16443942- 106437938; Bird Track	D1852/002/01 , D1297/025/01	Bern2, LBAP-C	PC
1214m (1km)	<i>Phylloscopus collybita</i> (Chiffchaff / Siff- Siaff)	SJ3153	13/06/2009	Jason Newton	1	Reported to recorder	Gwersyllt	Activity: S. Survey: Observer data	D0062/008/01	LBAP-C	NA
1214m (1km)	<i>Sitta europaea</i> (Nuthatch / Delor y Cnau)	SJ3153	24/01/2009 to 25/01/2009	Anon				Occurrence ID: NBN- GA000656- BGBW2009- 16443476- 106734471	D1852/002/01	Bern2, LBAP-C	PC
1236m	<i>Sylvia atricapilla</i> (Blackcap / Telor Penddu)	SJ310522	07/02/2015	Mr K A Walker			Mobile-SJ3152		D1297/020/01	LBAP-C	PC
1251m (1km)	<i>Buteo buteo</i> (Buzzard / Bwncath)	SJ3352	3 records, between 25/01/2009 and 16/07/2020	Jason Newton; Mr James Hughes	1; 2	Reported to recorder	Wrexham, Garden Village	Survey: Observer data; Activity: T. Survey: Observer data	D0062/008/01 , D1297/039/01	Bonn2, CITES- A, LBAP-C	NA, UA
1251m (1km)	<i>Carduelis carduelis</i> (Goldfinch / Nico)	SJ3352	4 records, between 24/01/2009 and 27/02/2010	Anon; Jason Newton	1; 10; 3	Reported to recorder		Occurrence ID: NBN- GA000656- BGBW2009- 16445257- 106437769; Survey: Observer data; Activity: H. Survey: Observer data	D1852/002/01 , D0062/008/01	Bern2, LBAP-A, LBAP-C	PC, NA
1251m (1km)	<i>Columba oenas</i> (Stock Dove / Colomen Wylt)	SJ3352	25/01/2009	Jason Newton	1	Reported to recorder	Wrexham, Garden Village	Survey: Observer data	D0062/008/01	BDir2.2, LBAP- G, UKBA	NA

Distance	Species Name	Grid Reference	Date	Recorder(s)	Abundance	Record/Sample Type	Site Name	Notes	Dataset ID	Lists	V
1251m (1km)	<i>Cyanistes caeruleus</i> (Blue Tit / Penloyn)	SJ3352	4 records, between 21/01/2009 and 27/02/2010	Anon; Jason Newton	1; 5; 5 Juvenile	Reported to recorder		Occurrence ID: NBN-GA000656-BGBW2009-16445536-105770697; Survey: Observer data; Activity: FL. Survey: Observer data	D1852/002/01 , D0062/008/01	Bern2, LBAP-C	PC, NA
1251m (1km)	<i>Geranium pusillum</i> (Small-flowered Crane's-bill / Pig-yr-Aran Fân-Flodeuog)	SJ3352	26/05/2014	Shanklin, J.			Garden Village	By old smithy	D1169/004/02	LBAP-G, LI-48[LR], LI-49[LS], LI-51[LS], LI-52[LS]	NA
1251m (1km)	<i>Mergus merganser</i> (Goosander / Hwyaden Ddanheddog)	SJ3352	08/01/2005	Kevin J Smith	2	Reported to recorder	Wrexham, Garden Village	over. Survey: Observer data	D0062/008/01	BDir2.2, Bonn2, LBAP-C	NA
1251m (1km)	<i>Motacilla alba</i> (Pied Wagtail)	SJ3352	24/01/2009 to 25/01/2009	Anon				Occurrence ID: NBN-GA000656-BGBW2009-16445333-106734759	D1852/002/01	Bern2, LBAP-C, LBAP-T	PC
1251m (1km)	<i>Motacilla alba yarrellii</i> (Pied Wagtail / Siglen Fraith)	SJ3352	2 records, between 25/01/2009 and 27/02/2010	Jason Newton	6; 15	Reported to recorder	Wrexham, Garden Village	Survey: Observer data	D0062/008/01	Bern2, LBAP-T	NA
1251m (1km)	<i>Parus major</i> (Great Tit / Titw Mawr)	SJ3352	4 records, between 24/01/2009 and 27/02/2010	Anon; Jason Newton	4; 5; 2	Reported to recorder		Occurrence ID: NBN-GA000656-BGBW2009-16445400-106437647; Survey: Observer data; Activity: S. Survey: Observer data	D1852/002/01 , D0062/008/01	Bern2, LBAP-C	PC, NA

Distance	Species Name	Grid Reference	Date	Recorder(s)	Abundance	Record/Sample Type	Site Name	Notes	Dataset ID	Lists	V
1251m (1km)	<i>Phylloscopus collybita</i> (Chiffchaff / Siff-Siaff)	SJ3352	2 records, between 01/05/2005 and 16/05/2009	Kevin J Smith; Jason Newton	1	Reported to recorder	Wrexham, Garden Village	Survey: Observer data; Activity: T. Survey: Observer data	D0062/008/01	LBAP-C	NA
1251m (1km)	<i>Sylvia atricapilla</i> (Blackcap / Telor Penddu)	SJ3352	20/06/2009	Jason Newton	1	Reported to recorder	Wrexham, Garden Village	Activity: S. Survey: Observer data	D0062/008/01	LBAP-C	NA
1261m	<i>Carex riparia</i> (Greater Pond-sedge / Hesgen-y-Dwr Fawr)	SJ318513	08/06/2015	Formstone, J.B.	100		New Broughton	Rounded Ligules Very Abundant	D1169/004/02	LBAP-G, LI-48[LS], LI-49[LS], LI-50[LS]	NA
1284m	<i>Vicia tetrasperma</i> (Smooth Tare / Ffacbysen Lefn)	SJ32615131	27/05/2015	Stead, M.O.			Plas Coch	Shrub border in retail park	D1169/004/02	LBAP-G, LI-48[LS], LI-49[LR]	NA
1287m (1km)	<i>Acrocephalus schoenobaenus</i> (Sedge Warbler / Telor yr Hesg)	SJ3151	4 records, between 30/04/2010 and 02/05/2020	Kevin J Smith; Steven Davies; Mr Greg Thurnham; Mr Steven Davies	2; 1	Reported to recorder	Wrexham, Gatewen	Survey: Observer data	D0062/008/01 , D1297/025/01 , D1297/026/01 , D1297/039/01	LBAP-C	NA, PC, UA
1287m (1km)	<i>Acrocephalus scirpaceus</i> (Reed Warbler / Telor y Cyrs)	SJ3151	28/04/2018	Greg M Thurnham			Wrexham, Gatewen		D1297/025/01	LBAP-C	PC
1287m (1km)	<i>Anser anser</i> (Greylag Goose / Gwydd Wylt)	SJ3151	2 records, between 10/05/2008 and 07/06/2020	Greg M Thurnham; Mr Steven Davies	4; 10		Wrexham, Gatewen	Birdtrack; flying over	D1297/025/01 , D1297/039/01	BDir2.1, Bonn2, LBAP-C, UKBA, WCA1.2	PC, UA
1287m (1km)	<i>Athene noctua</i> (Little Owl / Tylluan Fach)	SJ3151	3 records, between 08/03/2007 and 13/11/2007	Greg M Thurnham			Wrexham, Gatewen	Birdtrack	D1297/025/01	Bern2, CITES-A, GBNSIP, LBAP-C	PC

Distance	Species Name	Grid Reference	Date	Recorder(s)	Abundance	Record/Sample Type	Site Name	Notes	Dataset ID	Lists	V
1287m (1km)	<i>Buteo buteo</i> (Buzzard / Bwncath)	SJ3151	48 records, between 06/03/2005 and 07/06/2020	Kevin J Smith; Greg M Thurnham; Steven Davies; Mr Greg Thurnham; Mr Steven Davies	1; 2; 3; 4	Reported to recorder	Wrexham, Gatewen	Survey: Observer data; Birdtrack; Birdtrack: Activity: H; BirdTrack	D0062/008/01 , D1297/025/01 , D1297/026/01 , D1297/039/01	Bonn2, CITES- A, LBAP-C	NA, PC, UA
1287m (1km)	<i>Carduelis carduelis</i> (Goldfinch / Nico)	SJ3151	30 records, between 08/03/2007 and 11/08/2019	Jason Newton; Greg M Thurnham; Steven Davies; Mr Andrew Sims; Mr Greg Thurnham	1; 7; 11; 15; 5; 4; 2	Reported to recorder	Wrexham, Gatewen	Activity: H. Survey: Observer data; Birdtrack; BirdTrack	D0062/008/01 , D1297/025/01 , D1297/026/01	Bern2, LBAP-A, LBAP-C	NA, PC
1287m (1km)	<i>Certhia familiaris</i> (Treetreeper / Dringwr Bach)	SJ3151	5 records, between 06/03/2005 and 25/01/2009	Anon; Kevin J Smith; Greg M Thurnham	1	Reported to recorder		Occurrence ID: NBN- GA000656- BGBW2009- 16443473- 106817363; Survey: Observer data; Birdtrack	D1852/002/01 , D0062/008/01 , D1297/025/01	Bern2, LBAP-C	PC, NA
1287m (1km)	<i>Columba oenas</i> (Stock Dove / Colomen Wylt)	SJ3151	4 records, between 20/04/2010 and 07/06/2020	Kevin J Smith; Steven Davies; Mr Steven Davies	3; 1; 10	Reported to recorder	Wrexham, Gatewen	Survey: Observer data; Birdtrack: Activity: H; BirdTrack	D0062/008/01 , D1297/025/01 , D1297/039/01	BDir2.2, LBAP- G, UKBA	NA, PC, UA
1287m (1km)	<i>Corvus corax</i> (Raven / Cigfran)	SJ3151	4 records, between 13/11/2007 and 21/09/2018	Greg M Thurnham; Steven Davies	3; 2; 1		Wrexham, Gatewen	Birdtrack; BirdTrack	D1297/025/01	LBAP-C	PC
1287m (1km)	<i>Cyanistes caeruleus</i> (Blue Tit / Penloyn)	SJ3151	50 records, between 03/03/2007 and 07/06/2020	Anon; Kevin J Smith; Greg M Thurnham; Steven Davies; Mr Andrew Sims; Mr Greg Thurnham; Mr Steven Davies	2; 1; c30	Reported to recorder		Occurrence ID: NBN- GA000656- BGBW2009- 16443397- 105772012; Survey: Observer data; Birdtrack; Birdtrack: Activity: H; BirdTrack	D1852/002/01 , D0062/008/01 , D1297/025/01 , D1297/026/01 , D1297/039/01	Bern2, LBAP-C	PC, NA, UA

Distance	Species Name	Grid Reference	Date	Recorder(s)	Abundance	Record/Sample Type	Site Name	Notes	Dataset ID	Lists	V
1287m (1km)	<i>Dendrocopos major</i> (Great Spotted Woodpecker / Cnocell Fraith Fwyaf)	SJ3151	18 records, between 25/03/2007 and 13/05/2019	Greg M Thurnham; Steven Davies; Mr Greg Thurnham	1; 3; 2		Wrexham, Gatewen	Birdtrack; Breeding status: ON	D1297/025/01 , D1297/026/01	Bern2, LBAP-C	PC
1287m (1km)	<i>Motacilla alba yarrellii</i> (Pied Wagtail / Siglen Fraith)	SJ3151	11 records, between 01/04/2007 and 17/03/2013	Greg M Thurnham; Steven Davies	1		Wrexham, Gatewen	Birdtrack; BirdTrack	D1297/025/01	Bern2, LBAP-T	PC
1287m (1km)	<i>Parus major</i> (Great Tit / Titw Mawr)	SJ3151	46 records, between 03/03/2007 and 07/06/2020	Anon; Greg M Thurnham; Steven Davies; Mr Andrew Sims; Mr Greg Thurnham; Mr Steven Davies	10; 2; 3			Occurrence ID: NBN-GA000656-BGBW2009-16443397-106437995; Birdtrack; Birdtrack.; Activity: H; BirdTrack	D1852/002/01 , D1297/025/01 , D1297/026/01 , D1297/039/01	Bern2, LBAP-C	PC, UA
1287m (1km)	<i>Phylloscopus collybita</i> (Chiffchaff / Siff-Siaff)	SJ3151	27 records, between 25/03/2007 and 07/06/2020	Kevin J Smith; Greg M Thurnham; Steven Davies; Mr Andrew Sims; Mr Greg Thurnham; Mr Steven Davies	1; 2	Reported to recorder	Wrexham, Gatewen	Survey: Observer data; Birdtrack; Birdtrack.; Activity: S; BirdTrack	D0062/008/01 , D1297/025/01 , D1297/026/01 , D1297/039/01	LBAP-C	NA, PC, UA
1287m (1km)	<i>Rallus aquaticus</i> (Water Rail / Rhegen Ddwr)	SJ3151	10 records, between 06/03/2005 and 13/05/2019	Kevin J Smith; Greg M Thurnham; Mr Greg Thurnham	1; 3	Reported to recorder	Wrexham, Gatewen	Survey: Observer data; heard. Survey: Observer data; Birdtrack	D0062/008/01 , D1297/025/01 , D1297/026/01	BDir2.2, LBAP-C, LBAP-D, LBAP-F, LBAP-G	NA, PC
1287m (1km)	<i>Sitta europaea</i> (Nuthatch / Delor y Cnau)	SJ3151	14 records, between 09/04/2007 and 11/08/2019	Anon; Greg M Thurnham; Mr Andrew Sims; Mr Greg Thurnham	2; 1			Occurrence ID: NBN-GA000656-BGBW2009-16443473-106734575; Birdtrack	D1852/002/01 , D1297/025/01 , D1297/026/01	Bern2, LBAP-C	PC
1287m (1km)	<i>Spinus spinus</i> (Siskin / Pila Gwyrdd)	SJ3151	06/01/2008	Greg M Thurnham	6		Wrexham, Gatewen	Birdtrack	D1297/025/01	Bern2, LBAP-C	PC

Distance	Species Name	Grid Reference	Date	Recorder(s)	Abundance	Record/Sample Type	Site Name	Notes	Dataset ID	Lists	V
1287m (1km)	<i>Sylvia atricapilla</i> (Blackcap / Telor Penddu)	SJ3151	7 records, between 26/03/2007 and 02/05/2020	Greg M Thurnham; Mr Greg Thurnham; Mr Steven Davies	1		Wrexham, Gatewen	Birdtrack	D1297/025/01 , D1297/026/01 , D1297/039/01	LBAP-C	PC, UA
1363m	<i>Bombus lapidarius</i> (Red-tailed Bumblebee)	SJ333533	2 records, both on 15/06/2009	Mike Howe			Pandy Industrial Estate		D0217/001/04	LBAP-F	NA
1363m	<i>Bombus lucorum</i> (White-tailed Bumblebee)	SJ333533	2 records, both on 15/06/2009	Mike Howe			Pandy Industrial Estate		D0217/001/04	LBAP-F	NA
1363m	<i>Bombus pascuorum</i> (Common Carder Bee)	SJ333533	2 records, both on 15/06/2009	Mike Howe			Pandy Industrial Estate		D0217/001/04	LBAP-F	NA
1363m	<i>Bombus terrestris</i> (Buff-tailed Bumblebee)	SJ333533	2 records, both on 15/06/2009	Mike Howe			Pandy Industrial Estate		D0217/001/04	LBAP-F	NA
1389m	<i>Mustela erminea</i> (Stoat / Carlwm)	SJ317512	20/06/2006	Brian Burnett			Caego, wrexham side of garden centre	Ran across road, c.midday.	D0112/001/01	Bern3, LBAP-A, LBAP-C, LBAP-F	KC
1418m	<i>Sylvia atricapilla</i> (Blackcap / Telor Penddu)	SJ324539	23/04/2015	Mr A Britner	1		Mobile-SJ3253	Deceased female	D1297/020/01	LBAP-C	PC
1558m	<i>Aeshna mixta</i> (Migrant Hawker / Gwas Neidr Mudol)	SJ333536	2 records, both on 27/10/2009	Bryan Formstone			Wilderness Wood		D0217/001/04	LBAP-S	NA
1558m	<i>Anax imperator</i> (Emperor Dragonfly / Ymerawdwr)	SJ333536	2 records, between 16/07/2007 and 16/07/2009	Bryan Formstone			Wilderness Wood		D0217/001/04	LBAP-S	NA

Distance	Species Name	Grid Reference	Date	Recorder(s)	Abundance	Record/Sample Type	Site Name	Notes	Dataset ID	Lists	V
1558m	<i>Bombus lapidarius</i> (Red-tailed Bumblebee)	SJ333536	2 records, between 02/07/2007 and 02/07/2009	Bryan Formstone			Wilderness Wood		D0217/001/04	LBAP-F	NA
1558m	<i>Bombus pascuorum</i> (Common Carder Bee)	SJ333536	2 records, between 21/04/2007 and 21/04/2009	Bryan Formstone			Wilderness Wood		D0217/001/04	LBAP-F	NA
1558m	<i>Bombus pratorum</i> (Early Bumblebee)	SJ333536	2 records, both on 25/07/2009	Bryan Formstone			Wilderness Wood		D0217/001/04	LBAP-F	NA
1558m	<i>Bombus terrestris</i> (Buff-tailed Bumblebee)	SJ333536	2 records, between 21/04/2007 and 21/04/2009	Bryan Formstone			Wilderness Wood		D0217/001/04	LBAP-F	NA
1558m	<i>Celastrina argiolus</i> (Holly Blue / Glesyn Celyn)	SJ333536	2 records, between 21/04/2007 and 21/04/2009	Bryan Formstone			Wilderness Wood		D0217/001/04	LBAP-C	NA
1558m	<i>Coenagrion puella</i> (Azure Damselfly / Mursen Las Asur)	SJ333536	3 records, all on 15/06/2009	Mike Howe; E.A. Howe; M.A. Howe	Present adult		Wilderness Wood		D0217/001/04 , D1295/001/04	LBAP-S	NA

Distance	Species Name	Grid Reference	Date	Recorder(s)	Abundance	Record/Sample Type	Site Name	Notes	Dataset ID	Lists	V
1558m	<i>Ischnura elegans</i> (Blue-tailed Damselfly / Mursen Dinlas Gyffredin)	SJ333536	2 records, between 21/05/2007 and 21/05/2009	Bryan Formstone			Wilderness Wood		D0217/001/04	LBAP-S	NA
1558m	<i>Lestes sponsa</i> (Emerald Damselfly / Mursen Werdd)	SJ333536	2 records, between 16/07/2007 and 16/07/2009	Bryan Formstone			Wilderness Wood		D0217/001/04	LBAP-S, LI-50	NA
1558m	<i>Pyrrhosoma nymphula</i> (Large Red Damselfly / Mursen Fawr Goch)	SJ333536	5 records, between 21/05/2007 and 15/06/2009	Bryan Formstone; Mike Howe; E.A. Howe; M.A. Howe	Present adult		Wilderness Wood		D0217/001/04 , D1295/001/04	LBAP-S	NA
1572m (1km)	<i>Buteo buteo</i> (Buzzard / Bwncaeth)	SJ3353	4 records, between 26/03/2008 and 25/02/2012	Kevin J Smith; Neil Hughes; Jason Newton	1; 4	Reported to recorder	Wrexham, Alyn Valley	Survey: Observer data; Activity: H. Survey: Observer data	D0062/008/01	Bonn2, CITES-A, LBAP-C	NA
1572m (1km)	<i>Carduelis carduelis</i> (Goldfinch / Nico)	SJ3353	3 records, between 21/01/2009 and 24/01/2016	Jason Newton; Trevor G Payne	1; 3	Reported to recorder	Wrexham, Alyn Valley	Survey: Observer data; Activity: H. Survey: Observer data; BirdTrack	D0062/008/01 , D1297/025/01	Bern2, LBAP-A, LBAP-C	NA, PC
1572m (1km)	<i>Certhia familiaris</i> (Treetreeper / Dringwr Bach)	SJ3353 (Approximate)	06/06/2020	Mr Steven Davies	1		Wrexham, Alyn Valley		D1297/039/01	Bern2, LBAP-C	UA
1572m (1km)	<i>Corvus corax</i> (Raven / Cigfran)	SJ3353	25/01/2009	Jason Newton	1	Reported to recorder	Wrexham, Alyn Valley	Survey: Observer data	D0062/008/01	LBAP-C	NA

Distance	Species Name	Grid Reference	Date	Recorder(s)	Abundance	Record/Sample Type	Site Name	Notes	Dataset ID	Lists	V
1572m (1km)	<i>Cyanistes caeruleus</i> (Blue Tit / Penloyn)	SJ3353	3 records, between 21/01/2009 and 24/01/2016	Anon; Jason Newton; Trevor G Payne	10; 3	Reported to recorder		Occurrence ID: NBN-GA000656-BGBW2009-16445259-105771126; Survey: Observer data; BirdTrack	D1852/002/01 , D0062/008/01 , D1297/025/01	Bern2, LBAP-C	PC, NA
1572m (1km)	<i>Dendrocopos major</i> (Great Spotted Woodpecker / Cnocell Fraith Fwyaf)	SJ3353	16/05/2009	Jason Newton	1	Reported to recorder	Wrexham, Alyn Valley	Activity: H. Survey: Observer data	D0062/008/01	Bern2, LBAP-C	NA
1572m (1km)	<i>Motacilla alba</i> (Pied Wagtail)	SJ3353	24/01/2009 to 25/01/2009	Anon				Occurrence ID: NBN-GA000656-BGBW2009-16445259-106734487	D1852/002/01	Bern2, LBAP-C, LBAP-T	PC
1572m (1km)	<i>Motacilla alba yarrellii</i> (Pied Wagtail / Siglen Fraith)	SJ3353	5 records, between 31/01/2008 and November 2012	Jason Newton; Neil Hughes	1; 100+; 50+	Reported to recorder	Wrexham, Alyn Valley	Survey: Observer data; roost site. Survey: Observer data; Large night time roost. Survey: Observer data; Birds coming in at evening to roost. Survey: Observer data	D0062/008/01	Bern2, LBAP-T	NA
1572m (1km)	<i>Parus major</i> (Great Tit / Titw Mawr)	SJ3353	4 records, between 21/01/2009 and 24/01/2016	Jason Newton; Trevor G Payne	1; 5; 3	Reported to recorder	Wrexham, Alyn Valley	Survey: Observer data; Activity: H. Survey: Observer data; BirdTrack	D0062/008/01 , D1297/025/01	Bern2, LBAP-C	NA, PC
1572m (1km)	<i>Phylloscopus collybita</i> (Chiffchaff / Siff-Siaff)	SJ3353	2 records, between 16/05/2009 and 13/05/2010	Jason Newton; Neil Hughes	1; 5	Reported to recorder	Wrexham, Alyn Valley	Activity: A. Survey: Observer data; Roving. Activity: T. Survey: Observer data	D0062/008/01	LBAP-C	NA
1630m (1km)	<i>Buteo buteo</i> (Buzzard / Bwncaeth)	SJ3351	3 records, between 27/11/2008 and 26/06/2020	Jason Newton; Mrs susan haslem	1; 2	Reported to recorder	Wrexham, N	Survey: Observer data	D0062/008/01 , D1297/039/01	Bonn2, CITES-A, LBAP-C	NA, UA

Distance	Species Name	Grid Reference	Date	Recorder(s)	Abundance	Record/Sample Type	Site Name	Notes	Dataset ID	Lists	V
1630m (1km)	<i>Carduelis carduelis</i> (Goldfinch / Nico)	SJ3351	9 records, between 26/05/2004 and 26/06/2020	Anon; Jason Newton; Kevin J Smith; Mrs susan haslem	1; 2; 9; 10; 3; 4; 6	Reported to recorder		Occurrence ID: NBN-GA000656-BGBW2009-16445331-106437590; Winter Roving Record. Survey: Observer data; Young birds. Survey: Observer data; Survey: Observer data; Activity: FL. Survey: Observer data; Activity: H. Survey: Observer data	D1852/002/01 , D0062/008/01 , D1297/039/01	Bern2, LBAP-A, LBAP-C	PC, NA, UA
1630m (1km)	<i>Certhia familiaris</i> (Treetreeper / Dringwr Bach)	SJ3351	08/11/2008	Jason Newton	1	Reported to recorder	Wrexham, N	Survey: Observer data	D0062/008/01	Bern2, LBAP-C	NA
1630m (1km)	<i>Corvus corax</i> (Raven / Cigfran)	SJ3351	20/01/2009	Jason Newton	1	Reported to recorder	Wrexham, N	Survey: Observer data	D0062/008/01	LBAP-C	NA
1630m (1km)	<i>Cyanistes caeruleus</i> (Blue Tit / Penloyn)	SJ3351	7 records, between 17/11/2008 and 26/06/2020	Anon; Jason Newton; Sharon Williams; Mrs susan haslem	2; 6	Reported to recorder		Occurrence ID: NBN-GA000656-BGBW2009-16445331-105770806; Survey: Observer data; Winter Roving Record. Survey: Observer data; Activity: H. Survey: Observer data; Birdtrack.: Activity: P	D1852/002/01 , D0062/008/01 , D1297/025/01 , D1297/039/01	Bern2, LBAP-C	PC, NA, UA

Distance	Species Name	Grid Reference	Date	Recorder(s)	Abundance	Record/Sample Type	Site Name	Notes	Dataset ID	Lists	V
1630m (1km)	<i>Dendrocopos major</i> (Great Spotted Woodpecker / Cnocell Fraith Fwyaf)	SJ3351	5 records, between 30/09/2004 and 10/11/2009	Anon; Jason Newton; Kevin J Smith	1; 1 Female; 1 Male	Reported to recorder		Occurrence ID: NBN-GA000656-BGBW2009-16445112-106437979; Winter Roving Record. Survey: Observer data; Survey: Observer data; One drumming. Activity: S. Survey: Observer data	D1852/002/01 , D0062/008/01	Bern2, LBAP-C	PC, NA
1630m (1km)	<i>Motacilla alba yarrellii</i> (Pied Wagtail / Siglen Fraith)	SJ3351	2 records, between 03/11/2008 and 10/11/2009	Jason Newton	1	Reported to recorder	Wrexham, N	Winter Roving Record. Survey: Observer data; Survey: Observer data	D0062/008/01	Bern2, LBAP-T	NA
1630m (1km)	<i>Parus major</i> (Great Tit / Titw Mawr)	SJ3351	5 records, between 31/12/2008 and 02/11/2009	Anon; Jason Newton	2; 3 Juvenile	Reported to recorder		Occurrence ID: NBN-GA000656-BGBW2009-16445331-106437591; Winter Roving Record. Survey: Observer data; Survey: Observer data; Activity: FL. Survey: Observer data; Activity: H. Survey: Observer data	D1852/002/01 , D0062/008/01	Bern2, LBAP-C	PC, NA
1630m (1km)	<i>Phylloscopus collybita</i> (Chiffchaff / Siff-Siaff)	SJ3351	2 records, between 07/04/2011 and 15/04/2013	Kevin J Smith; Anon	1	Reported to recorder	Wrexham, N	Activity: S. Survey: Observer data; BirdTrack	D0062/008/01 , D1297/025/01	LBAP-C	NA, PC
1630m (1km)	<i>Sitta europaea</i> (Nuthatch / Delor y Cnau)	SJ3351	3 records, between 30/10/2004 and 02/04/2009	Kevin J Smith; Jason Newton	1; 2	Reported to recorder	Wrexham, N	Survey: Observer data; Activity: T. Survey: Observer data	D0062/008/01	Bern2, LBAP-C	NA

Distance	Species Name	Grid Reference	Date	Recorder(s)	Abundance	Record/Sample Type	Site Name	Notes	Dataset ID	Lists	V
1630m (1km)	<i>Spinus spinus</i> (Siskin / Pila Gwyrdd)	SJ3351	4 records, between 10/04/2004 and 02/11/2009	Jason Newton; Kevin J Smith	1; 2	Reported to recorder	Wrexham, N	Survey: Observer data; Pair on feeders. Survey: Observer data; Winter Roving Record. Survey: Observer data	D0062/008/01	Bern2, LBAP-C	NA
1630m (1km)	<i>Sylvia atricapilla</i> (Blackcap / Telor Penddu)	SJ3351	9 records, between 24/01/2009 and 24/02/2019	Anon; Jason Newton; Sharon Williams; Mr Justin Williams	1; 1 Female; 1 Male	Reported to recorder		Occurrence ID: NBN-GA000656-BGBW2009-16445112-105771977; Survey: Observer data; Activity: s. Survey: Observer data; Birdtrack;; BirdTrack	D1852/002/01 , D0062/008/01 , D1297/025/01 , D1297/026/01	LBAP-C	PC, NA
1631m	<i>Frangula alnus</i> (Alder Buckthorn / Breuwydden)	SJ333537 (Supplied by Original Recorder)	12/04/2010	Bill Devereaux	3		Wrexham		D1446/001/01	LBAP-G, LI-48[LR], LI-49[LR], LI-50[LR], LI-51[LR]	PC
1631m	<i>Populus nigra</i> (Black-poplar / Poplysen Ddu)	SJ333537 (Supplied by Original Recorder)	2 records, between 08/02/2005 and 12/04/2010	Bill Devereaux	6 Male; 2 Female; 3		Wrexham		D1446/001/01	GBNNSIP, LBAP-T	PC
1643m	<i>Sympetrum sanguineum</i> (Ruddy Darter / Gwäell Rudd)	SJ332538	2 records, both on 12/07/2014	Davies, Harold	1 adult male		Llay wilderness Farm	iRecord (iRecord general data)	D1295/001/04 , D1844/001/03	LBAP-S, LI-50	NA, PC
1666m	<i>Bombus lapidarius</i> (Red-tailed Bumblebee)	SJ336534	29/05/2003	J.B. Formstone	1 Adult		Pandy garden	Method: Daytime observation	D1650/001/02	LBAP-F	NA
1666m	<i>Bombus pratorum</i> (Early Bumblebee)	SJ336534	26/06/2005	J.B. Formstone	2 Adult		Pandy garden	Method: Daytime observation	D1650/001/02	LBAP-F	NA

Distance	Species Name	Grid Reference	Date	Recorder(s)	Abundance	Record/Sample Type	Site Name	Notes	Dataset ID	Lists	V
1700m	<i>Bombus terrestris</i> (Buff-tailed Bumblebee)	SJ305525	02/05/2000	J.B. Formstone	1 Adult		Moss valley pools	Method: Netted	D1650/001/02	LBAP-F	NA
1730m	<i>Cottus gobio</i> (Bullhead / Penlletwad)	SJ325542	04/10/2001	Anon - Environment Agency	1 to 9 [Captured - Survey]		River Dee / Alyn, 174	Survey type: Electric Fishing	D1702/001/01	HDir2, LBAP-C, LBAP-D, LBAP-F, LBAP-T	NA
1730m	<i>Phylloscopus collybita</i> (Chiffchaff / Siff-Siaff)	SJ325542	05/06/2016	Mr A C Sims	1		River Alyn, Bradley		D1297/021/01	LBAP-C	PC
1751m (1km)	<i>Buteo buteo</i> (Buzzard / Bwncaeth)	SJ3052	3 records, between 18/06/2018 and 18/08/2018	Greg M Thurnham			Wrexham, Brynteg		D1297/025/01	Bonn2, CITES-A, LBAP-C	PC
1751m (1km)	<i>Carduelis carduelis</i> (Goldfinch / Nico)	SJ3052	20 records, between 24/01/2009 and 17/06/2020	Anon; Jason Newton; Greg M Thurnham; Mrs Norma Williams	4	Reported to recorder		Occurrence ID: NBN-GA000656-BGBW2009-16443327-106437813; Activity: H. Survey; Observer data	D1852/002/01 , D0062/008/01 , D1297/025/01 , D1297/026/01 , D1297/039/01	Bern2, LBAP-A, LBAP-C	PC, NA, UA
1751m (1km)	<i>Cyanistes caeruleus</i> (Blue Tit / Penloyn)	SJ3052	24 records, between 24/01/2009 and 12/06/2020	Anon; Norma Williams; Greg M Thurnham; Mrs Norma Williams; Mr Steven Davies	1			Occurrence ID: NBN-GA000656-BGBW2009-16443327-105771540; BirdTrack	D1852/002/01 , D1297/025/01 , D1297/026/01 , D1297/039/01	Bern2, LBAP-C	PC, UA
1751m (1km)	<i>Dendrocopos major</i> (Great Spotted Woodpecker / Cnocell Fraith Fwyaf)	SJ3052	3 records, between 01/09/2018 and 20/06/2020	Greg M Thurnham; Mrs Norma Williams			Wrexham, Brynteg		D1297/025/01 , D1297/039/01	Bern2, LBAP-C	PC, UA

Distance	Species Name	Grid Reference	Date	Recorder(s)	Abundance	Record/Sample Type	Site Name	Notes	Dataset ID	Lists	V
1751m (1km)	<i>Motacilla alba yarrellii</i> (Pied Wagtail / Siglen Fraith)	SJ3052	3 records, between 13/01/2018 and 18/08/2018	Greg M Thurnham			Wrexham, Brynteg		D1297/025/01	Bern2, LBAP-T	PC
1751m (1km)	<i>Parus major</i> (Great Tit / Titw Mawr)	SJ3052	8 records, between 24/01/2009 and 20/06/2020	Anon; Norma Williams; Greg M Thurnham; Mrs Norma Williams				Occurrence ID: NBN-GA000656-BGBW2009-16443327-106437814; BirdTrack	D1852/002/01 , D1297/025/01 , D1297/026/01 , D1297/039/01	Bern2, LBAP-C	PC, UA
1751m (1km)	<i>Phylloscopus collybita</i> (Chiffchaff / Siff-Siaff)	SJ3052	6 records, between 08/04/2018 and 20/06/2020	Greg M Thurnham; Mrs Norma Williams; Mr Steven Davies	1		Wrexham, Brynteg		D1297/025/01 , D1297/026/01 , D1297/039/01	LBAP-C	PC, UA
1751m (1km)	<i>Pleuroidium subulatum</i> (Awl-leaved Earth-moss)	SJ3052	1917	Jones, D.A.			Brynteg	Reference: Hill, M.O (unknown) Notes for the bryophyte flora of North Wales.	D1075/001/06	LBAP-C	NA
1751m (1km)	<i>Sylvia atricapilla</i> (Blackcap / Telor Penddu)	SJ3052	3 records, between 18/06/2018 and 12/06/2020	Greg M Thurnham; Mrs Norma Williams; Mr Steven Davies	1		Wrexham, Brynteg		D1297/025/01 , D1297/039/01	LBAP-C	PC, UA
1753m	<i>Cyanistes caeruleus</i> (Blue Tit / Penloyn)	SJ3092951394	25/12/2016	Anon - Wildlife Connections	1	Field record	LL116TX	Photographic evidence available	D0969/001/05	Bern2, LBAP-C	UA
1835m	<i>Curruca curruca</i> (Lesser Whitethroat / Llwydfron Fach)	SJ329508	03/08/2016	Mrs B Daniels	1		Wrexham Station platform 4		D1297/021/01	LBAP-C, LBAP-D, LBAP-F	PC
1835m	<i>Sylvia atricapilla</i> (Blackcap / Telor Penddu)	SJ329508	03/08/2016	Mrs B Daniels	1		Wrexham Station platform 4		D1297/021/01	LBAP-C	PC

Distance	Species Name	Grid Reference	Date	Recorder(s)	Abundance	Record/Sample Type	Site Name	Notes	Dataset ID	Lists	V
1888m	<i>Sorex araneus</i> (Common Shrew / Llyg Cyffredin)	SJ31985441	10/10/2010	Christine Conway	1		Alyn Waters Country Park	Under metal sheet in top corner of grassland to right of pond and left of main footpath	D0969/001/05	Bern3, LBAP-A, LBAP-C	PC
1914m	<i>Calopteryx splendens</i> (Banded Demoiselle / Morwyn Wych)	SJ324544	07/07/2003	Bryan Formstone	1 adult		Afon Alun: SJ3254, Bradley		D1295/001/04	LBAP-S	NA
1927m	<i>Aeshna cyanea</i> (Southern Hawker / Gwas Neidr y De)	SJ325544	15/09/2006	Bryan Formstone	1 adult		Afon Alun: SJ3254, Bradley		D1295/001/04	LBAP-S	NA
1927m	<i>Aeshna mixta</i> (Migrant Hawker / Gwas Neidr Mudol)	SJ319544	23/08/2007	John Lawton Roberts	2-5 adult		Brook Lawn, Parkside		D1295/001/04	LBAP-S	NA
1927m	<i>Carduelis carduelis</i> (Goldfinch / Nico)	SJ319544 (Selected from <i>Interactive Map</i>)	26/07/2011	Christine Conway	4		Alyn waters country park	Feeding on wildflowers at side of path	D1117/001/01	Bern2, LBAP-A, LBAP-C	PC
1946m	<i>Sylvia atricapilla</i> (Blackcap / Telor Penddu)	SJ32505447	02/05/2009	Christine Conway	1 Adult Male	Field record	Alyn Waters country park	garden & Alyn waters	D0969/001/05	LBAP-C	PC
1963m	<i>Carduelis carduelis</i> (Goldfinch / Nico)	SJ3301150736	11/03/2011	Jim Hulse	5	Reported to recorder	Wrexham, centre	Survey: Observer data	D0062/008/01	Bern2, LBAP-A, LBAP-C	NA

Distance	Species Name	Grid Reference	Date	Recorder(s)	Abundance	Record/Sample Type	Site Name	Notes	Dataset ID	Lists	V
1963m	<i>Cyanistes caeruleus</i> (Blue Tit / Penloyn)	SJ3301150736	11/03/2011	Jim Hulse	2	Reported to recorder	Wrexham, centre	Survey: Observer data	D0062/008/01	Bern2, LBAP-C	NA
1970m (1km)	<i>Acrocephalus schoenobaenus</i> (Sedge Warbler / Telor yr Hesg)	SJ3254	13/06/2009	Jason Newton	1	Reported to recorder	Gwersyllt, Alyn Waters CP	Singing in damp moorland. Activity: S. Survey: Observer data	D0062/008/01	LBAP-C	NA
1970m (1km)	<i>Anser anser</i> (Greylag Goose / Gwydd Wylt)	SJ3254	21/03/2011	Kenneth George Fletcher	2		Gwersyllt, Alyn Waters CP	BirdTrack	D1297/025/01	BDir2.1, Bonn2, LBAP-C, UKBA, WCA1.2	PC
1970m (1km)	<i>Blackstonia perfoliata</i> (Yellow-wort / Y Ganrhi Felen)	SJ3254	21/06/2012	BSBI			Alyn Waters Country Park	SJ32945492	D1169/004/02	LBAP-G, LI-48[LR], LI-49[LS], LI-52[LS]	NA
1970m (1km)	<i>Buteo buteo</i> (Buzzard / Bwncath)	SJ3254	24 records, between 08/03/2004 and 24/07/2019	Norman Hallas; Jason Newton; Anthony Britner; Anon; Kenneth George Fletcher; Anne Brechley; Duncan Halpin; Alex Humphreys-Jones; Ian M Spence; Steven Davies; Trevor G Payne; Trevor B Taylor; Dr Anne	1; 2; 6; 3; 2+	Reported to recorder	Gwersyllt, Alyn Waters CP	Survey: Observer data; Activity: H. Survey: Observer data; Birdtrack; BirdTrack; Bird Track; BirdTrack. Activity: X	D0062/008/01 , D1297/025/01 , D1297/026/01	Bonn2, CITES-A, LBAP-C	NA, PC
1970m (1km)	<i>Carduelis carduelis</i> (Goldfinch / Nico)	SJ3254	20 records, between 09/07/2009 and 24/07/2019	Jason Newton; Steven Davies; Anon; Anthony Britner; Anne Brechley; Duncan Halpin; Ian M Spence; Kenneth George Fletcher; Trevor G Payne; Dr Anne Brechley	10; 1; 2; 5; 4; 15; 8; 23	Reported to recorder	Gwersyllt, Alyn Waters CP	Activity: H. Survey: Observer data; Birdtrack. Activity: H; BirdTrack; Bird Track	D0062/008/01 , D1297/025/01 , D1297/026/01	Bern2, LBAP-A, LBAP-C	NA, PC

Distance	Species Name	Grid Reference	Date	Recorder(s)	Abundance	Record/Sample Type	Site Name	Notes	Dataset ID	Lists	V
1970m (1km)	<i>Carex acuta</i> (Slender Tufted-sedge / Hesgen Tywysennau Main)	SJ3254	21/06/2012	BSBI			Alyn Waters Country Park	SJ324545. Large patch in swamp. Possibly previously recorded as <i>C.acutiformis</i> , though this may also be present. Determiner?	D1169/004/02	LBAP-D, LBAP-G, LI-48[LS], LI-49[LR], LI-50[LR], LI-52[LR]	NA
1970m (1km)	<i>Carex divulsa</i> <i>subsp. divulsa</i> (Grey Sedge)	SJ3254	21/06/2012	BSBI			Alyn Waters Country Park	SJ32725452	D1169/004/02	LBAP-G, LI-49[LR]	NA
1970m (1km)	<i>Carex spicata</i> (Spiked Sedge / Hesgen Ysbigog Borffor)	SJ3254	21/06/2012	Shanklin, J			Alyn Waters Country Park		D1169/004/02	LBAP-G, LI-48[LR], LI-49[LS]	NA
1970m (1km)	<i>Certhia familiaris</i> (Treetreeper / Dringwr Bach)	SJ3254	6 records, between 20/06/2009 and 04/01/2017	Kevin J Smith; Jason Newton; Steven Davies; Anon; KA Walker; Kenneth George Fletcher	2; 1	Reported to recorder	Gwersyllt, Alyn Waters CP	Survey: Observer data; Activity: H. Survey: Observer data; Birdtrack. Activity: H; BirdTrack	D0062/008/01 , D1297/025/01	Bern2, LBAP-C	NA, PC
1970m (1km)	<i>Corvus corax</i> (Raven / Cigfran)	SJ3254	2 records, between 17/09/2013 and 05/03/2014	Anthony Britner	2; 1		Gwersyllt, Alyn Waters CP	BirdTrack. Activity: F; BirdTrack	D1297/025/01	LBAP-C	PC
1970m (1km)	<i>Cruciata laevipes</i> (Crosswort / Llysiâu'r Groes)	SJ3254	21/06/2012	Shanklin, J			Alyn Waters Country Park		D1169/004/02	LBAP-G, LI-49[LS], LI-52[LS]	NA

Distance	Species Name	Grid Reference	Date	Recorder(s)	Abundance	Record/Sample Type	Site Name	Notes	Dataset ID	Lists	V
1970m (1km)	<i>Cyanistes caeruleus</i> (Blue Tit / Penloyn)	SJ3254	32 records, between 02/02/2007 and 24/07/2019	Anon; Kevin J Smith; Anthony Britner; Steven Davies; Kenneth George Fletcher; Anne Brenchley; Duncan Halpin; Alex Humphreys-Jones; Ian M Spence; Trevor G Payne; Trevor B Taylor; Dr Anne Brenchley	1; 3; 17; 2; 5; 4; 6; 15; 18	Reported to recorder		Occurrence ID: NBN-GA000656-BGBW2009-16444618-105770591; Survey: Observer data; Birdtrack; Birdtrack. Activity: FL; BirdTrack; Bird Track; BirdTrack. Activity: S; BirdTrack. Activity: P	D1852/002/01 , D0062/008/01 , D1297/025/01 , D1297/026/01	Bern2, LBAP-C	PC, NA
1970m (1km)	<i>Dendrocopos major</i> (Great Spotted Woodpecker / Cnocell Fraith Fwyaf)	SJ3254	16 records, between 25/04/2007 and 24/07/2019	Jason Newton; Neil Hughes; Anthony Britner; Kenneth George Fletcher; Anne Brenchley; Ian M Spence; Dr Anne Brenchley	1; 2 Male; 3; 5	Reported to recorder	Gwersyllt, Alyn Waters CP	Activity: H. Survey: Observer data; Survey: Observer data; Birdtrack; BirdTrack; Bird Track	D0062/008/01 , D1297/025/01 , D1297/026/01	Bern2, LBAP-C	NA, PC
1970m (1km)	<i>Egretta garzetta</i> (Little Egret / Crëyr Bach)	SJ3254	24/11/2015	Emma Broad	1		Gwersyllt, Alyn Waters CP	Bird Track. Activity: X	D1297/025/01	BDir1, Bern2, CITES-A, LBAP-C, LBAP-G	PC
1970m (1km)	<i>Erigeron acris</i> (Blue Fleabane / Amrhydlyd Glas)	SJ3254	21/06/2012	BSBI			Alyn Waters Country Park		D1169/004/02	LBAP-G, LI-48[LR], LI-49[LS], LI-52[LS]	NA
1970m (1km)	<i>Jacobaea erucifolia</i> (Hoary Ragwort / Creulys Lwyd)	SJ3254	21/06/2012	BSBI			Alyn Waters Country Park	Welsh AGM	D1169/004/02	LBAP-G, LI-48[LR], LI-49[LS], LI-52[LS]	NA
1970m (1km)	<i>Lysimachia nummularia</i> (Creeping-Jenny / Siani Luszg)	SJ3254	2 records, both on 21/06/2012	Shanklin, J; BSBI			Alyn Waters Country Park	Welsh AGM	D1169/004/02	LBAP-G, LI-49[LS]	NA

Distance	Species Name	Grid Reference	Date	Recorder(s)	Abundance	Record/Sample Type	Site Name	Notes	Dataset ID	Lists	V
1970m (1km)	<i>Mentha aquatica</i> (Water Mint / Mintys y Dwr)	SJ3254	21/06/2012	Shanklin, J			Alyn Waters Country Park		D1169/004/02	LBAP-A	NA
1970m (1km)	<i>Motacilla alba</i> <i>yarrellii</i> (Pied Wagtail / Siglen Fraith)	SJ3254	4 records, between 20/06/2009 and 02/11/2015	Jason Newton; Anne Brenchley; Ian M Spence; Steven Davies	1; 2	Reported to recorder	Gwersyllt, Alyn Waters CP	Activity: H. Survey: Observer data; Bird Track	D0062/008/01 , D1297/025/01	Bern2, LBAP-T	NA, PC
1970m (1km)	<i>Ophrys apifera</i> (Bee Orchid / Tegeirian y Wenynen)	SJ3254	21/06/2012	BSBI			Alyn Waters Country Park	SJ3254. Scattered across monad sometimes locally frequent	D1169/004/02	CITES-B, LBAP- G, LI-48[LR], LI- 49[LS]	NA
1970m (1km)	<i>Parus major</i> (Great Tit / Titw Mawr)	SJ3254	27 records, between 24/01/2009 and 24/03/2018	Anon; Kevin J Smith; Jason Newton; Steven Davies; Kenneth George Fletcher; Anthony Britner; Duncan Halpin; Alex Humphreys- Jones; Anne Brenchley; Ian M Spence; Trevor G Payne; Trevor B Taylor	1; 2; 3; 12; 6; 4; 8; 7	Reported to recorder		Occurrence ID: NBN- GA000656- BGBW2009- 16444618- 106437541; Survey: Observer data; Activity: FL. Survey: Observer data; Birdtrack. Activity: H; BirdTrack; Bird Track; Bird Track. Activity: S; BirdTrack. Activity: P	D1852/002/01 , D0062/008/01 , D1297/025/01	Bern2, LBAP-C	PC, NA
1970m (1km)	<i>Phylloscopus</i> <i>collybita</i> (Chiffchaff / Siff- Siaff)	SJ3254	14 records, between 16/05/2009 and 24/07/2019	Kevin J Smith; Jason Newton; Steven Davies; Anon; Kenneth George Fletcher; Anne Brenchley; Anthony Britner; Ian M Spence; Emma Broad; Dr Anne Brenchley	1; 2; 5; 3	Reported to recorder	Gwersyllt, Alyn Waters CP	Survey: Observer data; Activity: S. Survey: Observer data; Birdtrack. Activity: S; BirdTrack; BirdTrack. Activity: S; Bird Track	D0062/008/01 , D1297/025/01 , D1297/026/01	LBAP-C	NA, PC
1970m (1km)	<i>Sitta europaea</i> (Nuthatch / Delor y Cnau)	SJ3254	3 records, between 07/01/2007 and 24/07/2019	Anthony Britner; Anne Brenchley; Dr Anne Brenchley			Gwersyllt, Alyn Waters CP	Birdtrack; BirdTrack	D1297/025/01 , D1297/026/01	Bern2, LBAP-C	PC

Distance	Species Name	Grid Reference	Date	Recorder(s)	Abundance	Record/Sample Type	Site Name	Notes	Dataset ID	Lists	V
1970m (1km)	<i>Sorex araneus</i> (Common Shrew / Llyg Cyffredin)	SJ3254	16/08/2010	Christine Conway	1	Field record	Alyn Waters Country Park		D0969/001/05	Bern3, LBAP-A, LBAP-C	PC
1970m (1km)	<i>Sorex minutus</i> (Pygmy Shrew / Llyg Lleiaf)	SJ3254	20/07/2001 to 28/07/2001	M.J. Griffiths			Alyn Waters		D1923/001/01	Bern3, LBAP-A, LBAP-C, LBAP-F	NA
1970m (1km)	<i>Spinus spinus</i> (Siskin / Pila Gwyrdd)	SJ3254	2 records, between 03/01/2014 and 10/10/2015	Duncan Halpin; Ian M Spence	70		Gwersyllt, Alyn Waters CP	BirdTrack; Bird Track	D1297/025/01	Bern2, LBAP-C	PC
1970m (1km)	<i>Sylvia atricapilla</i> (Blackcap / Telor Penddu)	SJ3254	8 records, between 25/04/2007 and 18/06/2014	Kevin J Smith; Jason Newton; Anthony Britner; Steven Davies; Anne Brenchley	2; 5; 1	Reported to recorder	Gwersyllt, Alyn Waters CP	Survey: Observer data; Activity: S. Survey: Observer data; Birdtrack; Birdtrack. Activity: H; BirdTrack	D0062/008/01 , D1297/025/01	LBAP-C	NA, PC
1972m	<i>Cottus gobio</i> (Bullhead / Penlletwad)	SJ31725064 (Selected from Interactive Map)	23/10/2018	Tom Knight	1	Live Sighting	River Gwenfro		D1696/001/01	HDir2, LBAP-C, LBAP-D, LBAP-F, LBAP-T	PC
1978m	<i>Parus major</i> (Great Tit / Titw Mawr)	SJ3302450726	02/12/2009	Jim Hulse	1	Reported to recorder	Wrexham, centre	sj33024/50726. Survey: Observer data	D0062/008/01	Bern2, LBAP-C	NA
1987m	<i>Erodium moschatum</i> (Musk Stork's-bill / Pig-y-Crëyr Fwsg)	SJ34105183	04/04/2015	Jonathan Shanklin			Wrexham	Patch by bus stop sign on verge	D1169/004/02	GBNNSIP, LBAP-A, LI-49[LS], LI-50[LR], LI-52[LR]	NA
1991m	<i>Bombus lapidarius</i> (Red-tailed Bumblebee)	SJ303519	29/06/2002	J.B. Formstone	2 Adult		Southsea	Method: Daytime observation	D1650/001/02	LBAP-F	NA

Distance	Species Name	Grid Reference	Date	Recorder(s)	Abundance	Record/Sample Type	Site Name	Notes	Dataset ID	Lists	V
1991m	<i>Bombus pascuorum</i> (Common Carder Bee)	SJ303519	29/06/2002	J.B. Formstone	2 Adult		Southsea	Method: Daytime observation	D1650/001/02	LBAP-F	NA
1993m (1km)	<i>Carduelis carduelis</i> (Goldfinch / Nico)	SJ3053	2 records, between 24/01/2009 and 13/06/2009	Anon; Jason Newton	1	Reported to recorder		Occurrence ID: NBN-GA000656-BGBW2009-16443329-106437554; Activity: H. Survey: Observer data	D1852/002/01 , D0062/008/01	Bern2, LBAP-A, LBAP-C	PC, NA
1993m (1km)	<i>Columba oenas</i> (Stock Dove / Colomen Wylt)	SJ3053	28/05/2018	Steven Davies	1		Wrexham, Moss		D1297/025/01	BDir2.2, LBAP-G, UKBA	PC
1993m (1km)	<i>Cyanistes caeruleus</i> (Blue Tit / Penloyn)	SJ3053	2 records, between 24/01/2009 and 28/05/2018	Anon; Steven Davies	2			Occurrence ID: NBN-GA000656-BGBW2009-16442949-105771227	D1852/002/01 , D1297/025/01	Bern2, LBAP-C	PC
1993m (1km)	<i>Dendrocopos major</i> (Great Spotted Woodpecker / Cnocell Fraith Fwyaf)	SJ3053	2 records, between 24/01/2009 and 28/04/2014	Anon; Trevor B Taylor	1			Occurrence ID: NBN-GA000656-BGBW2009-16442949-106437704; BirdTrack	D1852/002/01 , D1297/025/01	Bern2, LBAP-C	PC
1993m (1km)	<i>Parus major</i> (Great Tit / Titw Mawr)	SJ3053	3 records, between 24/01/2009 and 28/05/2018	Anon; Jason Newton; Steven Davies	4 Juvenile; 1	Reported to recorder		Occurrence ID: NBN-GA000656-BGBW2009-16442657-106429541; Activity: FL. Survey: Observer data	D1852/002/01 , D0062/008/01 , D1297/025/01	Bern2, LBAP-C	PC, NA
1993m (1km)	<i>Phylloscopus collybita</i> (Chiffchaff / Siff-Siaff)	SJ3053	28/05/2018	Steven Davies	1		Wrexham, Moss		D1297/025/01	LBAP-C	PC

Distance	Species Name	Grid Reference	Date	Recorder(s)	Abundance	Record/Sample Type	Site Name	Notes	Dataset ID	Lists	V
1993m (1km)	<i>Sitta europaea</i> (Nuthatch / Delor y Cnau)	SJ3053	24/01/2009 to 25/01/2009	Anon				Occurrence ID: NBN- GA000656- BGBW2009- 16443034- 106734598	D1852/002/01	Bern2, LBAP-C	PC
1993m (1km)	<i>Spinus spinus</i> (Siskin / Pila Gwyrdd)	SJ3053	24/01/2009 to 25/01/2009	Anon				Occurrence ID: NBN- GA000656- BGBW2009- 16443208- 106817409	D1852/002/01	Bern2, LBAP-C	PC
2006m	<i>Enallagma cyathigerum</i> (Common Blue Damselfly / Mursen Las Gyffredin)	SJ321545 <i>(Estimated (Centroid of Site))</i>	27/05/2012	Richard Rowlandson		Field record	Alyn Waters.	Site centroid used.	D0969/001/05	LBAP-S	PC
2006m	<i>Libellula depressa</i> (Broad-bodied Chaser / Picellwr Praff)	SJ321545 <i>(Estimated (Centroid of Site))</i>	27/05/2012	Paul Mulligan	Male	Field record	Alyn Waters.	Site centroid used.	D0969/001/05	LBAP-S	PC
2006m	<i>Pyrrosoma nymphula</i> (Large Red Damselfly / Mursen Fawr Goch)	SJ321545 <i>(Estimated (Centroid of Site))</i>	27/05/2012	Richard Rowlandson		Field record	Alyn Waters.	Site centroid used.	D0969/001/05	LBAP-S	PC
2014m	<i>Anax imperator</i> (Emperor Dragonfly / Ymerawdwr)	SJ320545	26/06/2011	Allan Brandon	1 adult		Alyn Waters Country Park: dipping pond		D1295/001/04	LBAP-S	NA
2014m	<i>Buteo buteo</i> (Buzzard / Bwncaeth)	SJ320545 <i>(Selected from Interactive Map)</i>	03/04/2011	Christine Conway	3		Alyn waters country park	Casual record	D1117/001/01	Bonn2, CITES- A, LBAP-C	PC

Distance	Species Name	Grid Reference	Date	Recorder(s)	Abundance	Record/Sample Type	Site Name	Notes	Dataset ID	Lists	V
2014m	<i>Carduelis carduelis</i> (Goldfinch / Nico)	SJ320545	21/08/2008	Emma Broad	1		Alyn Waters Country Park		D1117/001/01	Bern2, LBAP-A, LBAP-C	PC
2014m	<i>Coenagrion puella</i> (Azure Damselfly / Mursen Las Asur)	SJ320545	26/06/2011	Allan Brandon	6-20 adult		Alyn Waters Country Park: dipping pond		D1295/001/04	LBAP-S	NA
2014m	<i>Ischnura elegans</i> (Blue-tailed Damselfly / Mursen Dinlas Gyffredin)	SJ320545	26/06/2011	Allan Brandon	1 adult		Alyn Waters Country Park: dipping pond		D1295/001/04	LBAP-S	NA
2014m	<i>Lestes sponsa</i> (Emerald Damselfly / Mursen Werdd)	SJ320545	2012	Alasdair Thompson	Present adult		Alyn Waters Country Park: dipping pond		D1295/001/04	LBAP-S, LI-50	NA
2014m	<i>Libellula depressa</i> (Broad-bodied Chaser / Picellwr Praff)	SJ320545	26/06/2011	Allan Brandon	2-5 adult		Alyn Waters Country Park: dipping pond		D1295/001/04	LBAP-S	NA
2014m	<i>Parus major</i> (Great Tit / Titw Mawr)	SJ320545	21/08/2008	Emma Broad	3		Alyn Waters Country Park		D1117/001/01	Bern2, LBAP-C	PC

Distance	Species Name	Grid Reference	Date	Recorder(s)	Abundance	Record/Sample Type	Site Name	Notes	Dataset ID	Lists	V
2021m	<i>Aeshna mixta</i> (Migrant Hawker / Gwas Neidr Mudol)	SJ315506	27/08/2004	Bryan Formstone	1 adult		Gatewen old railway, west of Wrexham		D1295/001/04	LBAP-S	NA
2036m	<i>Bombus pratorum</i> (Early Bumblebee)	SJ318505	03/07/2005	J.B. Formstone	2 Adult		Croesnewydd Railway	Method: Netted	D1650/001/02	LBAP-F	NA
2036m	<i>Bombus terrestris</i> (Buff-tailed Bumblebee)	SJ318505	23/07/2005	J.B. Formstone	1 Adult		Croesnewydd Railway	Method: Daytime observation	D1650/001/02	LBAP-F	NA
2036m	<i>Euphorbia lathyris</i> (Caper Spurge / Llaethlys Caprys)	SJ318505	26/08/2014	Formstone, J.B.			Berse	Railway	D1169/004/02	GBNNSIP, LBAP-G, LI- 49[LS], LI- 51[LR]	NA
2036m	<i>Lactuca serriola</i> (Prickly Lettuce / Letusen Bigog)	SJ318505	26/08/2014	Formstone, J.B.			Berse	Railway	D1169/004/02	GBNNSIP, LBAP-C, LI- 51[LS]	NA
2039m (1km)	<i>Acrocephalus schoenobaenus</i> (Sedge Warbler / Telor yr Hesg)	SJ3051 (Approximate)	25/05/2020	Mr Steven Davies	1		Wrexham, Southsea		D1297/039/01	LBAP-C	UA
2039m (1km)	<i>Buteo buteo</i> (Buzzard / Bwncath)	SJ3051	15 records, between 20/06/2015 and 24/03/2020	Steven Davies; Greg M Thurnham; Mr Greg Thurnham	3; 2; 5		Wrexham, Southsea	Bird Track	D1297/025/01 , D1297/026/01 , D1297/039/01	Bonn2, CITES- A, LBAP-C	PC, UA

Distance	Species Name	Grid Reference	Date	Recorder(s)	Abundance	Record/Sample Type	Site Name	Notes	Dataset ID	Lists	V
2039m (1km)	<i>Carduelis carduelis</i> (Goldfinch / Nico)	SJ3051	15 records, between 24/01/2009 and 25/05/2020	Anon; Jason Newton; Greg M Thurnham; Mr Greg Thurnham; Mr Steven Davies	1; 12	Reported to recorder		Occurrence ID: NBN-GA000656-BGBW2009-16443326-106438014; Activity: H. Survey: Observer data	D1852/002/01 , D0062/008/01 , D1297/025/01 , D1297/026/01 , D1297/039/01	Bern2, LBAP-A, LBAP-C	PC, NA, UA
2039m (1km)	<i>Columba oenas</i> (Stock Dove / Colomen Wyllt)	SJ3051	20/06/2015	Steven Davies	1		Wrexham, Southsea	Bird Track	D1297/025/01	BDir2.2, LBAP-G, UKBA	PC
2039m (1km)	<i>Cyanistes caeruleus</i> (Blue Tit / Penloyn)	SJ3051	20 records, between 24/01/2009 and 25/05/2020	Anon; Jason Newton; Greg M Thurnham; Mr Greg Thurnham; Mr Steven Davies	1	Reported to recorder		Occurrence ID: NBN-GA000656-BGBW2009-16443033-105742602; Activity: ON. Survey: Observer data	D1852/002/01 , D0062/008/01 , D1297/025/01 , D1297/026/01 , D1297/039/01	Bern2, LBAP-C	PC, NA, UA
2039m (1km)	<i>Dendrocopos major</i> (Great Spotted Woodpecker / Cnocell Fraith Fwyaf)	SJ3051	6 records, between 20/06/2015 and 25/05/2020	Steven Davies; Greg M Thurnham; Mr Greg Thurnham; Mr Steven Davies	1; 3		Wrexham, Southsea	Bird Track	D1297/025/01 , D1297/026/01 , D1297/039/01	Bern2, LBAP-C	PC, UA
2039m (1km)	<i>Parus major</i> (Great Tit / Titw Mawr)	SJ3051	9 records, between 24/01/2009 and 13/03/2020	Anon; Steven Davies; Greg M Thurnham; Mr Greg Thurnham	1			Occurrence ID: NBN-GA000656-BGBW2009-16443326-106438015; Bird Track	D1852/002/01 , D1297/025/01 , D1297/026/01 , D1297/039/01	Bern2, LBAP-C	PC, UA
2039m (1km)	<i>Phylloscopus collybita</i> (Chiffchaff / Siff-Siaff)	SJ3051	8 records, between 23/05/2009 and 25/05/2020	Jason Newton; Steven Davies; Mr Greg Thurnham; Mr Steven Davies	1	Reported to recorder	Wrexham, Southsea	Activity: S. Survey: Observer data; Bird Track	D0062/008/01 , D1297/025/01 , D1297/026/01 , D1297/039/01	LBAP-C	NA, PC, UA
2039m (1km)	<i>Sitta europaea</i> (Nuthatch / Delor y Cnau)	SJ3051	2 records, between 24/01/2009 and 08/02/2018	Anon; Greg M Thurnham				Occurrence ID: NBN-GA000656-BGBW2009-16443326-106734747	D1852/002/01 , D1297/025/01	Bern2, LBAP-C	PC

Distance	Species Name	Grid Reference	Date	Recorder(s)	Abundance	Record/Sample Type	Site Name	Notes	Dataset ID	Lists	V
2039m (1km)	<i>Spinus spinus</i> (Siskin / Pila Gwyrdd)	SJ3051	2 records, between 24/01/2009 and 16/01/2019	Anon; Mr Greg Thurnham	6			Occurrence ID: NBN-GA000656-BGBW2009-16443326-106817465	D1852/002/01 , D1297/026/01	Bern2, LBAP-C	PC
2039m (1km)	<i>Sylvia atricapilla</i> (Blackcap / Telor Penddu)	SJ3051	5 records, between 23/05/2009 and 25/05/2020	Jason Newton; Greg M Thurnham; Mr Greg Thurnham; Mr Steven Davies	1	Reported to recorder	Wrexham, Southsea	Activity: S. Survey: Observer data	D0062/008/01 , D1297/025/01 , D1297/026/01 , D1297/039/01	LBAP-C	NA, PC, UA
2061m (1km)	<i>Athene noctua</i> (Little Owl / Tylluan Fach)	SJ3250	29/09/2007	Julie Rogers	1	Reported to recorder	Wrexham, W	Survey: Observer data	D0062/008/01	Bern2, CITES-A, GBNNSIP, LBAP-C	NA
2061m (1km)	<i>Buteo buteo</i> (Buzzard / Bwnccath)	SJ3250	2 records, between 21/06/2007 and 18/11/2012	Kevin J Smith; Ian M Spence	1; 2	Reported to recorder	Wrexham, W	Survey: Observer data	D0062/008/01	Bonn2, CITES-A, LBAP-C	NA
2061m (1km)	<i>Carduelis carduelis</i> (Goldfinch / Nico)	SJ3250	5 records, between 10/12/2008 and 02/01/2017	Anon; Jason Newton; Joe O'Hanlon; Heather Cartwright	1; 4; 3	Reported to recorder		Occurrence ID: NBN-GA000656-BGBW2009-16444697-106437626; Survey: Observer data; Activity: H. Survey: Observer data; BirdTrack	D1852/002/01 , D0062/008/01 , D1297/025/01	Bern2, LBAP-A, LBAP-C	PC, NA
2061m (1km)	<i>Curruca curruca</i> (Lesser Whitethroat / Llwydfon Fach)	SJ3250	03/08/2016	Babette Daniels	1		Wrexham, W	BirdTrack	D1297/025/01	LBAP-C, LBAP-D, LBAP-F	PC
2061m (1km)	<i>Cyanistes caeruleus</i> (Blue Tit / Penloyn)	SJ3250	02/01/2017	Heather Cartwright			Wrexham, W	BirdTrack	D1297/025/01	Bern2, LBAP-C	PC

Distance	Species Name	Grid Reference	Date	Recorder(s)	Abundance	Record/Sample Type	Site Name	Notes	Dataset ID	Lists	V
2061m (1km)	<i>Motacilla alba yarrellii</i> (Pied Wagtail / Siglen Fraith)	SJ3250	4 records, between 05/11/2004 and 18/11/2012	Jason Newton; Kevin J Smith; Hugh Linn; Norman Hallas	1; 2; 300+	Reported to recorder	Wrexham, W	Survey: Observer data; Roost. Survey: Observer data	D0062/008/01	Bern2, LBAP-T	NA
2061m (1km)	<i>Parus major</i> (Great Tit / Titw Mawr)	SJ3250	3 records, between 10/12/2008 and 02/01/2017	Jason Newton; Heather Cartwright	1	Reported to recorder	Wrexham, W	Survey: Observer data; Activity: S. Survey: Observer data; BirdTrack	D0062/008/01 , D1297/025/01	Bern2, LBAP-C	NA, PC
2061m (1km)	<i>Phylloscopus collybita</i> (Chiffchaff / Siff-Siaff)	SJ3250	3 records, between 24/03/2012 and 05/05/2016	Neil Hughes; Kevin J Smith; Joe O'Hanlon	1; 3	Reported to recorder	Wrexham, W	My first record for 2012. Activity: S. Survey: Observer data; Activity: S. Survey: Observer data; BirdTrack	D0062/008/01 , D1297/025/01	LBAP-C	NA, PC
2061m (1km)	<i>Spinus spinus</i> (Siskin / Pila Gwyrdd)	SJ3250	14/12/2005	Julie Rogers	15+	Reported to recorder	Wrexham, W	Survey: Observer data	D0062/008/01	Bern2, LBAP-C	NA
2061m (1km)	<i>Sylvia atricapilla</i> (Blackcap / Telor Penddu)	SJ3250	4 records, between 23/05/2009 and 03/08/2016	Jason Newton; Kevin J Smith; Babette Daniels; Joe O'Hanlon	1	Reported to recorder	Wrexham, W	Activity: S. Survey: Observer data; BirdTrack	D0062/008/01 , D1297/025/01	LBAP-C	NA, PC
2093m (1km)	<i>Anser anser</i> (Greylag Goose / Gwydd Wylt)	SJ3154	3 records, between 18/02/2014 and 23/04/2014	Trevor B Taylor			Gwerysllt, Alyn Waters CP, W	BirdTrack	D1297/025/01	BDir2.1, Bonn2, LBAP-C, UKBA, WCA1.2	PC
2093m (1km)	<i>Buteo buteo</i> (Buzzard / Bwncath)	SJ3154	10 records, between 09/01/2009 and 04/08/2019	Jim Hulse; Neil Hughes; Jason Newton; Ian M Spence; Alex Humphreys-Jones; Anne Brenchley; Justin B Williams; Mrs Norma Williams; Mr Ian Spence	1	Reported to recorder	Gwerysllt, Alyn Waters CP, W	SJ35C in tree across A541, entrance. Survey: Observer data; Survey: Observer data; Activity: H. Survey: Observer data; BirdTrack; Bird Track	D0062/008/01 , D1297/025/01 , D1297/026/01	Bonn2, CITES-A, LBAP-C	NA, PC

Distance	Species Name	Grid Reference	Date	Recorder(s)	Abundance	Record/Sample Type	Site Name	Notes	Dataset ID	Lists	V
2093m (1km)	<i>Carduelis carduelis</i> (Goldfinch / Nico)	SJ3154	11 records, between 24/01/2009 and 27/01/2020	Anon; Jason Newton; Trevor B Taylor; Anne Brechley; Justin B Williams; Mrs Norma Williams; Dr Anne Brechley	2; 4; 8	Reported to recorder		Occurrence ID: NBN-GA000656-BGBW2009-16443598-106437631; Activity: H. Survey: Observer data; BirdTrack; Bird Track	D1852/002/01 , D0062/008/01 , D1297/025/01 , D1297/026/01 , D1297/039/01	Bern2, LBAP-A, LBAP-C	PC, NA, UA
2093m (1km)	<i>Certhia familiaris</i> (Treetreeper / Dringwr Bach)	SJ3154	3 records, between 03/01/2018 and 24/01/2019	Anne Brechley; Dr Anne Brechley	1		Gwersyllt, Alyn Waters CP, W		D1297/025/01 , D1297/026/01	Bern2, LBAP-C	PC
2093m (1km)	<i>Cyanistes caeruleus</i> (Blue Tit / Penloyn)	SJ3154	11 records, between 24/01/2009 and 27/01/2020	Anon; Jason Newton; Trevor B Taylor; Anne Brechley; Justin B Williams; Mrs Norma Williams; Dr Anne Brechley	2 Juvenile; 1	Reported to recorder		Occurrence ID: NBN-GA000656-BGBW2009-16443598-105770996; Activity: FL. Survey: Observer data; Bird Track; BirdTrack	D1852/002/01 , D0062/008/01 , D1297/025/01 , D1297/026/01 , D1297/039/01	Bern2, LBAP-C	PC, NA, UA
2093m (1km)	<i>Dendrocopos major</i> (Great Spotted Woodpecker / Cnocell Fraith Fwyaf)	SJ3154	03/01/2018	Anne Brechley			Gwersyllt, Alyn Waters CP, W		D1297/025/01	Bern2, LBAP-C	PC
2093m (1km)	<i>Echium vulgare</i> (Viper's-bugloss / Gwiberlys)	SJ3154	21/06/2012	BSBI			Sydallt South	SJ31975469. several plants	D1169/004/02	LBAP-G, LI-48[LS], LI-49[LS], LI-50[LS], LI-51[LS], LI-52[LS]	NA
2093m (1km)	<i>Motacilla alba yarrellii</i> (Pied Wagtail / Siglen Fraith)	SJ3154	2 records, between 18/02/2014 and 23/04/2014	Trevor B Taylor	3		Gwersyllt, Alyn Waters CP, W	BirdTrack	D1297/025/01	Bern2, LBAP-T	PC

Distance	Species Name	Grid Reference	Date	Recorder(s)	Abundance	Record/Sample Type	Site Name	Notes	Dataset ID	Lists	V
2093m (1km)	<i>Parus major</i> (Great Tit / Titw Mawr)	SJ3154	9 records, between 13/06/2009 and 27/01/2020	Jason Newton; Trevor B Taylor; Anne Brenchley; Justin B Williams; Mrs Norma Williams; Dr Anne Brenchley	2 Juvenile	Reported to recorder	Gwersyllt, Alyn Waters CP, W	Sydallt. Activity: FL. Survey: Observer data; Bird Track; BirdTrack	D0062/008/01 , D1297/025/01 , D1297/026/01 , D1297/039/01	Bern2, LBAP-C	NA, PC, UA
2093m (1km)	<i>Phylloscopus collybita</i> (Chiffchaff / Siff- Siaff)	SJ3154	4 records, between 13/06/2009 and 27/06/2019	Jason Newton; Trevor B Taylor; Mrs Norma Williams	2; 1; 4	Reported to recorder	Gwersyllt, Alyn Waters CP, W	Activity: S. Survey: Observer data; BirdTrack	D0062/008/01 , D1297/025/01 , D1297/026/01	LBAP-C	NA, PC
2093m (1km)	<i>Sitta europaea</i> (Nuthatch / Delor y Cnau)	SJ3154	2 records, between 24/01/2019 and 27/06/2019	Mrs Norma Williams; Dr Anne Brenchley	1		Alyn Waters Wrexham		D1297/026/01	Bern2, LBAP-C	PC
2093m (1km)	<i>Spinus spinus</i> (Siskin / Pila Gwyrdd)	SJ3154	2 records, between 14/11/2018 and 27/01/2020	Anne Brenchley; Dr Anne Brenchley	15		Gwersyllt, Alyn Waters CP, W		D1297/025/01 , D1297/039/01	Bern2, LBAP-C	PC, UA
2093m (1km)	<i>Sylvia atricapilla</i> (Blackcap / Telor Penddu)	SJ3154	27/06/2019	Mrs Norma Williams			Alyn Waters Wrexham		D1297/026/01	LBAP-C	PC
2179m (1km)	<i>Buteo buteo</i> (Buzzard / Bwncath)	SJ3150	6 records, between 17/04/2010 and 09/10/2020	Kevin J Smith; Ian M Spence; Mr James Hughes	1; 2; 3	Reported to recorder	Wrexham, Gatewen, S	Survey: Observer data; BirdTrack	D0062/008/01 , D1297/025/01 , D1297/039/01	Bonn2, CITES- A, LBAP-C	NA, PC, UA
2179m (1km)	<i>Carduelis carduelis</i> (Goldfinch / Nico)	SJ3150	23/05/2009	Jason Newton	2	Reported to recorder	Wrexham, Gatewen, S	Activity: H. Survey: Observer data	D0062/008/01	Bern2, LBAP-A, LBAP-C	NA
2179m (1km)	<i>Curruca curruca</i> (Lesser Whitethroat / Llwydfron Fach)	SJ3150	23/05/2009	Jason Newton	1	Reported to recorder	Wrexham, Gatewen, S	Activity: S. Survey: Observer data	D0062/008/01	LBAP-C, LBAP- D, LBAP-F	NA

Distance	Species Name	Grid Reference	Date	Recorder(s)	Abundance	Record/Sample Type	Site Name	Notes	Dataset ID	Lists	V
2179m (1km)	<i>Parus major</i> (Great Tit / Titw Mawr)	SJ3150	23/05/2009	Jason Newton	1	Reported to recorder	Wrexham, Gatewen, S	Activity: S. Survey; Observer data	D0062/008/01	Bern2, LBAP-C	NA
2179m (1km)	<i>Phylloscopus collybita</i> (Chiffchaff / Siff-Siaff)	SJ3150	23/05/2009	Jason Newton	1	Reported to recorder	Wrexham, Gatewen, S	Activity: S. Survey; Observer data	D0062/008/01	LBAP-C	NA
2179m (1km)	<i>Sylvia atricapilla</i> (Blackcap / Telor Penddu)	SJ3150	23/05/2009	Jason Newton	1	Reported to recorder	Wrexham, Gatewen, S	Activity: S. Survey; Observer data	D0062/008/01	LBAP-C	NA
2250m (1km)	<i>Anser anser</i> (Greylag Goose / Gwydd Wylt)	SJ3452	30/12/2011	Kevin J Smith	1	Reported to recorder	Wrexham, Acton Park	Survey; Observer data	D0062/008/01	BDir2.1, Bonn2, LBAP-C, UKBA, WCA1.2	NA
2250m (1km)	<i>Buteo buteo</i> (Buzzard / Bwncaeth)	SJ3452	214 records, between 30/07/2006 and 07/07/2015	Kevin J Smith; Jason Newton; Patricia Ann Roberts; Norman Hallas	1; 2; 4; 3	Reported to recorder	Wrexham, Acton Park	over. Survey; Observer data; Survey; Observer data; pair with 2 young birds. Activity: P. Survey; Observer data; Birdtrack; Birdtrack;. Activity: F; Birdtrack;; BirdTrack; Bird Track	D0062/008/01 , D1297/025/01	Bonn2, CITES-A, LBAP-C	NA, PC

Distance	Species Name	Grid Reference	Date	Recorder(s)	Abundance	Record/Sample Type	Site Name	Notes	Dataset ID	Lists	V
2250m (1km)	<i>Carduelis carduelis</i> (Goldfinch / Nico)	SJ3452	162 records, between 03/01/2005 and 24/01/2017	Anon; Kevin J Smith; Jason Newton; Patricia Ann Roberts; Norman Hallas; Steven Davies	1; 2; 3; 4; 5; 6; 7; 8; 11; 14; 15; 25; 40; 12; 10; 9	Reported to recorder		Occurrence ID: NBN-GA000656-BGBW2009-16445836-106438016; feeders. Survey: Observer data; Feeders. Survey: Observer data; Garden feeders. Survey: Observer data; On feeders. Survey: Observer data; on feeders. Survey: Observer data; Winter Roving Record. Survey: Observer data;...	D1852/002/01 , D0062/008/01 , D1297/025/01	Bern2, LBAP-A, LBAP-C	PC, NA
2250m (1km)	<i>Certhia familiaris</i> (Treetreeper / Dringwr Bach)	SJ3452	14 records, between 02/05/2008 and 14/03/2012	Jason Newton; Norman Hallas; Steven Davies	1; 3; 2	Reported to recorder	Wrexham, Acton Park	Survey: Observer data; Activity: S. Survey: Observer data; Birdtrack. Activity: P; Birdtrack; Birdtrack.; Birdtrack.: Activity: P; Birdtrack. Regular here; BirdTrack	D0062/008/01 , D1297/025/01	Bern2, LBAP-C	NA, PC
2250m (1km)	<i>Columba oenas</i> (Stock Dove / Colomen Wylt)	SJ3452	10/04/2009	Jason Newton	3	Reported to recorder	Wrexham, Acton Park	Activity: H. Survey: Observer data	D0062/008/01	BDir2.2, LBAP-G, UKBA	NA
2250m (1km)	<i>Corvus corax</i> (Raven / Cigfran)	SJ3452	20/11/2008	Jason Newton	1	Reported to recorder	Wrexham, Acton Park	Survey: Observer data	D0062/008/01	LBAP-C	NA
2250m (1km)	<i>Curruca curruca</i> (Lesser Whitethroat / Llwydfon Fach)	SJ3452	23/04/2006	Jason Newton	1	Reported to recorder	Wrexham, Acton Park	Survey: Observer data	D0062/008/01	LBAP-C, LBAP-D, LBAP-F	NA

Distance	Species Name	Grid Reference	Date	Recorder(s)	Abundance	Record/Sample Type	Site Name	Notes	Dataset ID	Lists	V
2250m (1km)	<i>Cyanistes caeruleus</i> (Blue Tit / Penloyn)	SJ3452	236 records, between 01/02/2005 and 24/01/2017	Anon; Kevin J Smith; Jason Newton; Patricia Ann Roberts; Chris Pritchard; Norman Hallas; Steven Davies	1; 2; 3; 5; 6; 10; 2 Adult; 3 Juvenile; 4	Reported to recorder		Occurrence ID: NBN-GA000656-BGBW2009-16445771-105771171; feeders. Survey: Observer data; Survey: Observer data; On feeders. Survey: Observer data; Winter Roving Record. Survey: Observer data; all year. Survey: Observer data; Activity: B. Survey: Observer data; Activity: FL. Survey: Observer data;...	D1852/002/01 , D0062/008/01 , D1297/025/01	Bern2, LBAP-C	PC, NA
2250m (1km)	<i>Dendrocopos major</i> (Great Spotted Woodpecker / Cnocell Fraith Fwyaf)	SJ3452	28 records, between 27/05/2004 and 29/03/2014	Kevin J Smith; Jason Newton; Patricia Ann Roberts; Norman Hallas; Steven Davies	1; 2; 1 Male; 3	Reported to recorder	Wrexham, Acton Park	feeders. Survey: Observer data; Winter Roving Record. Survey: Observer data; Survey: Observer data; In garden. Survey: Observer data; nesting. Survey: Observer data; Pair feeding young. Survey: Observer data; on feeders. Survey: Observer data; Activity: D. Survey: Observer data; Activity: H. Surv...	D0062/008/01 , D1297/025/01	Bern2, LBAP-C	NA, PC
2250m (1km)	<i>Geranium pusillum</i> (Small-flowered Crane's-bill / Pig-yr-Aran Fân-Flodeuog)	SJ3452	26/05/2014	Shanklin, J.			Borras		D1169/004/02	LBAP-G, LI-48[LR], LI-49[LS], LI-51[LS], LI-52[LS]	NA

Distance	Species Name	Grid Reference	Date	Recorder(s)	Abundance	Record/Sample Type	Site Name	Notes	Dataset ID	Lists	V
2250m (1km)	<i>Lactuca serriola</i> (Prickly Lettuce / Letusen Bigog)	SJ3452	26/05/2014	Shanklin, J.			Borras		D1169/004/02	GBNNSIP, LBAP-C, LI- 51[LS]	NA
2250m (1km)	<i>Mentha aquatica</i> (Water Mint / Mintys y Dwr)	SJ3452	26/05/2014	Shanklin, J.			Borras		D1169/004/02	LBAP-A	NA
2250m (1km)	<i>Mergus merganser</i> (Goosander / Hwyaden Ddanheddog)	SJ3452	2 records, between 19/01/2011 and 19/02/2012	Kevin J Smith; Norman Hallas	1 Male; 1	Reported to recorder	Wrexham, Acton Park	Survey: Observer data; Birdtrack. Unusual here; 1 male (female at Erddig)	D0062/008/01 , D1297/025/01	BDir2.2, Bonn2, LBAP-C	NA, PC
2250m (1km)	<i>Motacilla alba yarrellii</i> (Pied Wagtail / Siglen Fraith)	SJ3452	14 records, between 05/01/2007 and 22/02/2011	Jason Newton; Kevin J Smith; Chris Pritchard; Patricia Ann Roberts	1; 2; 90+; 3	Reported to recorder	Wrexham, Acton Park	Winter Roving Record. Survey: Observer data; Survey: Observer data; Flock passing over head. Survey: Observer data; Birdtrack; Birdtrack;; BirdTrack	D0062/008/01 , D1297/025/01	Bern2, LBAP-T	NA, PC
2250m (1km)	<i>Parus major</i> (Great Tit / Titw Mawr)	SJ3452	48 records, between 01/02/2005 and 24/01/2017	Anon; Kevin J Smith; Jason Newton; Patricia Ann Roberts; Chris Pritchard; Norman Hallas; Steven Davies	1; 2; 4; 5; 6; 15; 2 Adult; 2 Juvenile; 3	Reported to recorder		Occurrence ID: NBN- GA000656- BGBW2009- 16445771- 106437684; feeders. Survey: Observer data; Survey: Observer data; On feeders. Survey: Observer data; Winter Roving Record. Survey: Observer data; Activity: FL. Survey: Observer data; Activity: S. Survey: Observer data; Birdtrack; Birdtrack;; BirdTrack...	D1852/002/01 , D0062/008/01 , D1297/025/01	Bern2, LBAP-C	PC, NA

Distance	Species Name	Grid Reference	Date	Recorder(s)	Abundance	Record/Sample Type	Site Name	Notes	Dataset ID	Lists	V
2250m (1km)	<i>Phylloscopus collybita</i> (Chiffchaff / Siff-Siaff)	SJ3452	7 records, between 23/04/2006 and 12/04/2012	Jason Newton; Kevin J Smith; Norman Hallas	1; 2	Reported to recorder	Wrexham, Acton Park	A mini influx with single bird singing at all 3 sites. Survey: Observer data; Survey: Observer data; Activity: S. Survey: Observer data; Birdtrack:.. Activity: S; BirdTrack	D0062/008/01 , D1297/025/01	LBAP-C	NA, PC
2250m (1km)	<i>Sitta europaea</i> (Nuthatch / Delor y Cnau)	SJ3452	58 records, between 27/08/2005 and 09/03/2014	Kevin J Smith; Jason Newton; Norman Hallas	1; 2	Reported to recorder	Wrexham, Acton Park	feeders. Survey: Observer data; Feeders. Survey: Observer data; On feeders. Survey: Observer data; on our feeders. Survey: Observer data; Winter Roving Record. Survey: Observer data; Survey: Observer data; 1 ringed/ Pair seen to year end, on nuts/. Survey: Observer data; on feeders. Survey: Obser...	D0062/008/01 , D2012/002/01 , D1297/025/01	Bern2, LBAP-C	NA, PC
2250m (1km)	<i>Spinus spinus</i> (Siskin / Pila Gwyrdd)	SJ3452	34 records, between 24/02/2004 and 22/07/2014	Kevin J Smith; Jason Newton; Norman Hallas; Patricia Ann Roberts	1; 2; 3; 4; 5; 20; 40; 1 Female; 1 Male	Reported to recorder	Wrexham, Acton Park	On feeders. Survey: Observer data; OVER. Survey: Observer data; Survey: Observer data; on feeders. Survey: Observer data; Winter Roving Record. Survey: Observer data; feeders. Survey: Observer data; Birdtrack; Birdtrack;; BirdTrack	D0062/008/01 , D1297/025/01	Bern2, LBAP-C	NA, PC

Distance	Species Name	Grid Reference	Date	Recorder(s)	Abundance	Record/Sample Type	Site Name	Notes	Dataset ID	Lists	V
2250m (1km)	<i>Sylvia atricapilla</i> (Blackcap / Telor Penddu)	SJ3452	89 records, between 01/05/2005 and 03/03/2015	Anon; Kevin J Smith; Jason Newton; Patricia Ann Roberts	1; 2; 3; 4; 1 Female; 1 Male; 1+ Female; 2 Male; 3 Female	Reported to recorder		Occurrence ID: NBN-GA000656-BGBW2009-16445596-105771033; on feeders. Survey: Observer data; Survey: Observer data; Feeders. Survey: Observer data; singing. Survey: Observer data; 1st bird of winter. Survey: Observer data; On feeders. Survey: Observer data; feeders. Survey: Observer data; Pair. Su...	D1852/002/01 , D0062/008/01 , D1297/025/01	LBAP-C	PC, NA
2320m (1km)	<i>Bombus lapidarius</i> (Red-tailed Bumblebee)	SJ3354	25/07/2015	Higginson-Tranter, Dave			Alyn Waters	iRecord (iRecord general data)	D1844/001/03	LBAP-F	NA
2320m (1km)	<i>Buteo buteo</i> (Buzzard / Bwnnath)	SJ3354	3 records, between 16/05/2009 and 10/11/2015	Jason Newton; Alex Humphreys-Jones; Steven Davies	1	Reported to recorder	Wrexham, Bryn Alyn	Activity: H. Survey: Observer data; Bird Track	D0062/008/01 , D1297/025/01	Bonn2, CITES-A, LBAP-C	NA, PC
2320m (1km)	<i>Calopteryx splendens</i> (Banded Demoiselle / Morwyn Wych)	SJ3354	25/07/2015	Higginson-Tranter, Dave			Alyn Waters	iRecord (iRecord general data)	D1844/001/03	LBAP-S	PC
2320m (1km)	<i>Carduelis carduelis</i> (Goldfinch / Nico)	SJ3354	3 records, between 16/05/2009 and 06/06/2020	Jason Newton; Steven Davies; Mr Steven Davies	2; 8; 3	Reported to recorder	Wrexham, Bryn Alyn	Activity: H. Survey: Observer data; BirdTrack	D0062/008/01 , D1297/025/01 , D1297/039/01	Bern2, LBAP-A, LBAP-C	NA, PC, UA
2320m (1km)	<i>Certhia familiaris</i> (Trecreeper / Dringwr Bach)	SJ3354	2 records, between 21/01/2009 and 21/03/2015	Jason Newton; Steven Davies	1	Reported to recorder	Wrexham, Bryn Alyn	Survey: Observer data; Bird Track	D0062/008/01 , D1297/025/01	Bern2, LBAP-C	NA, PC

Distance	Species Name	Grid Reference	Date	Recorder(s)	Abundance	Record/Sample Type	Site Name	Notes	Dataset ID	Lists	V
2320m (1km)	<i>Cyanistes caeruleus</i> (Blue Tit / Penloyn)	SJ3354	4 records, between 21/01/2009 and 21/03/2015	Jason Newton; Neil Hughes; Steven Davies	1; 4; 3	Reported to recorder	Wrexham, Bryn Alyn	Survey: Observer data; Activity: FL. Survey: Observer data; BirdTrack; Bird Track	D0062/008/01 , D1297/025/01	Bern2, LBAP-C	NA, PC
2320m (1km)	<i>Dendrocopos major</i> (Great Spotted Woodpecker / Cnocell Fraith Fwyaf)	SJ3354	2 records, between 20/06/2009 and 12/03/2012	Jason Newton; Steven Davies	1	Reported to recorder	Wrexham, Bryn Alyn	Activity: H. Survey: Observer data; BirdTrack	D0062/008/01 , D1297/025/01	Bern2, LBAP-C	NA, PC
2320m (1km)	<i>Motacilla alba yarrellii</i> (Pied Wagtail / Siglen Fraith)	SJ3354	20/06/2009	Jason Newton	1 Female	Reported to recorder	Wrexham, Bryn Alyn	Activity: H. Survey: Observer data	D0062/008/01	Bern2, LBAP-T	NA
2320m (1km)	<i>Parus major</i> (Great Tit / Titw Mawr)	SJ3354	6 records, between 21/01/2009 and 06/06/2020	Jason Newton; Neil Hughes; Steven Davies; Mr Steven Davies	5; 2 Juvenile; 4; 2; 1	Reported to recorder	Wrexham, Bryn Alyn	Survey: Observer data; Activity: FL. Survey: Observer data; BirdTrack; Bird Track	D0062/008/01 , D1297/025/01 , D1297/039/01	Bern2, LBAP-C	NA, PC, UA
2320m (1km)	<i>Phylloscopus collybita</i> (Chiffchaff / Siff-Siaff)	SJ3354	2 records, between 21/03/2015 and 06/06/2020	Steven Davies; Mr Steven Davies	1		Wrexham, Bryn Alyn	Bird Track	D1297/025/01 , D1297/039/01	LBAP-C	PC, UA
2320m (1km)	<i>Spinus spinus</i> (Siskin / Pila Gwyrdd)	SJ3354	2 records, between 21/01/2009 and 12/03/2012	Jason Newton; Steven Davies	1; 3	Reported to recorder	Wrexham, Bryn Alyn	Survey: Observer data; BirdTrack	D0062/008/01 , D1297/025/01	Bern2, LBAP-C	NA, PC
2320m (1km)	<i>Sylvia atricapilla</i> (Blackcap / Telor Penddu)	SJ3354	2 records, between 20/06/2009 and 01/06/2011	Jason Newton; Neil Hughes	2; 4	Reported to recorder	Wrexham, Bryn Alyn	Activity: S. Survey: Observer data	D0062/008/01	LBAP-C	NA
2398m (1km)	<i>Buteo buteo</i> (Buzzard / Bwncath)	SJ3350	2 records, between 01/03/2004 and 22/05/2011	Norman Hallas; ND Rawlings	1	Reported to recorder	Wrexham, centre	Survey: Observer data; BirdTrack	D0062/008/01 , D1297/025/01	Bonn2, CITES-A, LBAP-C	NA, PC

Distance	Species Name	Grid Reference	Date	Recorder(s)	Abundance	Record/Sample Type	Site Name	Notes	Dataset ID	Lists	V
2398m (1km)	<i>Carduelis carduelis</i> (Goldfinch / Nico)	SJ3350	12 records, between 03/01/2004 and 16/06/2017	Anon; Jason Newton; Norman Hallas; Neil Hughes; Kevin J Smith; Steven Davies	1; 3; 4; 18; 1 Juvenile; 2 Adult; 2	Reported to recorder		Occurrence ID: NBN-GA000656-BGBW2009-16445533-106437890; Survey: Observer data; Activity: H. Survey: Observer data; BirdTrack	D1852/002/01 , D0062/008/01 , D1297/025/01	Bern2, LBAP-A, LBAP-C	PC, NA
2398m (1km)	<i>Certhia familiaris</i> (Treetreeper / Dringwr Bach)	SJ3350	2 records, between 19/12/2004 and 03/01/2007	Norman Hallas; Anthony Britner	1	Reported to recorder	Wrexham, centre	Survey: Observer data; Birdtrack	D0062/008/01 , D1297/025/01	Bern2, LBAP-C	NA, PC
2398m (1km)	<i>Columba oenas</i> (Stock Dove / Colomen Wylt)	SJ3350	12/01/2014	Neil Hughes	1		Wrexham, centre	BirdTrack	D1297/025/01	BDir2.2, LBAP-G, UKBA	PC
2398m (1km)	<i>Corvus corax</i> (Raven / Cigfran)	SJ3350	18/09/2004	Norman Hallas	2	Reported to recorder	Wrexham, centre	Survey: Observer data	D0062/008/01	LBAP-C	NA
2398m (1km)	<i>Cyanistes caeruleus</i> (Blue Tit / Penloyn)	SJ3350	6 records, between 03/01/2007 and 07/02/2016	Anon; Jason Newton; Ian Newberry; Anthony Britner; Kevin J Smith	2	Reported to recorder		Occurrence ID: NBN-GA000656-BGBW2009-16444869-105770680; Survey: Observer data; Activity: H. Survey: Observer data; Birdtrack; BirdTrack	D1852/002/01 , D0062/008/01 , D1297/025/01	Bern2, LBAP-C	PC, NA
2398m (1km)	<i>Dendrocopos major</i> (Great Spotted Woodpecker / Cnocell Fraith Fwyaf)	SJ3350	3 records, between 26/06/2004 and 16/02/2014	Jason Newton; Norman Hallas; Kevin J Smith	1; 1 Juvenile	Reported to recorder	Wrexham, centre	Winter Roving Record. Survey: Observer data; Survey: Observer data; BirdTrack	D0062/008/01 , D1297/025/01	Bern2, LBAP-C	NA, PC

Distance	Species Name	Grid Reference	Date	Recorder(s)	Abundance	Record/Sample Type	Site Name	Notes	Dataset ID	Lists	V
2398m (1km)	<i>Motacilla alba yarrellii</i> (Pied Wagtail / Siglen Fraith)	SJ3350	11 records, between 03/01/2007 and 14/02/2019	Jason Newton; Kevin J Smith; Anthony Britner; Peter Lawton; Heather Cartwright; Steven Davies; Mr T Taylor	1; 2; 25; 4	Reported to recorder	Wrexham, centre	Winter Roving Record. Survey: Observer data; Survey: Observer data; Police Station. Survey: Observer data; Activity: H. Survey: Observer data; Birdtrack; BirdTrack; BirdTrack. Activity: P	D0062/008/01 , D1297/025/01 , D1297/026/01	Bern2, LBAP-T	NA, PC
2398m (1km)	<i>Parus major</i> (Great Tit / Titw Mawr)	SJ3350	5 records, between 21/06/2004 and 07/02/2016	Anon; Norman Hallas; Jason Newton; Anthony Britner; Kevin J Smith	10+; 1	Reported to recorder		Occurrence ID: NBN-GA000656-BGBW2009-16444959-106437823; Survey: Observer data; Activity: S. Survey: Observer data; Birdtrack; BirdTrack	D1852/002/01 , D0062/008/01 , D1297/025/01	Bern2, LBAP-C	PC, NA
2398m (1km)	<i>Phylloscopus collybita</i> (Chiffchaff / Siff-Siaff)	SJ3350	4 records, between 25/05/2004 and 06/04/2009	Norman Hallas; Jason Newton	1	Reported to recorder	Wrexham, centre	Singing. Survey: Observer data; Survey: Observer data	D0062/008/01	LBAP-C	NA
2398m (1km)	<i>Sitta europaea</i> (Nuthatch / Delor y Cnau)	SJ3350	2 records, between 01/01/2004 and 16/01/2016	Norman Hallas; Kevin J Smith	1	Reported to recorder	Wrexham, centre	Survey: Observer data; BirdTrack	D0062/008/01 , D1297/025/01	Bern2, LBAP-C	NA, PC
2398m (1km)	<i>Spinus spinus</i> (Siskin / Pila Gwyrdd)	SJ3350	2 records, between 24/03/2004 and 09/12/2008	Norman Hallas; Jason Newton	1	Reported to recorder	Wrexham, centre	Survey: Observer data	D0062/008/01	Bern2, LBAP-C	NA
2398m (1km)	<i>Sylvia atricapilla</i> (Blackcap / Telor Penddu)	SJ3350	19 records, between 01/01/2004 and 16/01/2016	Anon; Norman Hallas; Kevin J Smith; Alison Craig	1 Female; 1 Male; 2 Male; 3 Male; 1	Reported to recorder		Occurrence ID: NBN-GA000656-BGBW2009-16444959-105771564; Survey: Observer data; Winter. Survey: Observer data; BirdTrack	D1852/002/01 , D0062/008/01 , D1297/025/01	LBAP-C	PC, NA

Distance	Species Name	Grid Reference	Date	Recorder(s)	Abundance	Record/Sample Type	Site Name	Notes	Dataset ID	Lists	V
2444m (1km)	<i>Acrocephalus schoenobaenus</i> (Sedge Warbler / Telor yr Hesg)	SJ3453	7 records, between 28/04/2004 and 06/06/2020	Kevin J Smith; Norman Hallas; Jason Newton; Mr Steven Davies	1	Reported to recorder	Wrexham, Gresford Flash	singing. Survey: Observer data; Survey: Observer data; Singing for a few days (05.05.08). Activity: S. Survey: Observer data	D0062/008/01 , D1297/039/01	LBAP-C	NA, UA
2444m (1km)	<i>Anser anser</i> (Greylag Goose / Gwydd Wylt)	SJ3453	118 records, between 24/05/2004 and 02/04/2019	Mr S Davies; Kevin J Smith; Neil Hughes; Julie Rogers; Jason Newton; Norman Hallas; Hugh Linn; Steven Davies; Chris Pritchard; Anthony Britner; Trevor B Taylor; Suzie Bentley; Bryan Formstone; Jame...	1; 2; 3; 4; 5; 8; 10; 11; 15; 20; 27; 30; 39; 50; 52; 59; 65; 68; 81; 84; 85; 90; 100; 111; 153; 180; 190; 300; 10 Juvenile; 100+; 130+; 135+; 150+; 230+; 30+; 40+; 400+; 50+; 6+; 60+; 7 Adult; 80+...	Reported to recorder	Gresford Flash	Survey: Observer data; bred. Survey: Observer data; Winter Roving Record. Survey: Observer data; max year count here. Survey: Observer data; Inland. Survey: Observer data; Max count. Survey: Observer data; Varying No's all year, marked increase Aug > Oct. Max count given only. Survey: Observer data;...	D1297/020/01 , D0062/008/01 , D1297/025/01 , D1297/026/01	BDir2.1, Bonn2, LBAP-C, UKBA, WCA1.2	PC, NA
2444m (1km)	<i>Anser brachyrhynchus</i> (Pink-footed Goose / Gwydd Troetbinc)	SJ3453	3 records, between 15/05/2004 and 06/02/2010	Jason Newton; Kevin J Smith	1	Reported to recorder	Wrexham, Gresford Flash	Heading N with flock of greylag geese. Survey: Observer data; Survey: Observer data	D0062/008/01	BDir2.2, Bonn2, GBNNSIP, UKBA	NA
2444m (1km)	<i>Anthus petrosus</i> (Rock Pipit / Corhedydd y Graig)	SJ3453	17/10/2008	Jason Newton	2	Reported to recorder	Wrexham, Gresford Flash	Calling over fields. Survey: Observer data	D0062/008/01	Bern2, LBAP-A, LBAP-C	NA
2444m (1km)	<i>Athene noctua</i> (Little Owl / Tylluan Fach)	SJ3453	7 records, between 01/01/2006 and 05/04/2011	Jason Newton; Kevin J Smith; Peter Lawton	1	Reported to recorder	Wrexham, Gresford Flash	All August > November. Survey: Observer data; All Jan., Survey: Observer data; Survey: Observer data; Activity: H. Survey: Observer data; Birdtrack	D0062/008/01 , D1297/025/01	Bern2, CITES-A, GBNNSIP, LBAP-C	NA, PC

Distance	Species Name	Grid Reference	Date	Recorder(s)	Abundance	Record/Sample Type	Site Name	Notes	Dataset ID	Lists	V
2444m (1km)	<i>Buteo buteo</i> (Buzzard / Bwncath)	SJ3453	63 records, between 25/01/2004 and 10/07/2020	Anon; Kevin J Smith; Julie Rogers; Jason Newton; Norman Hallas; Chris Pritchard; Peter Lawton; Steven Davies; Trevor B Taylor; Duncan Halpin; Anthony Britner; Neil Hughes; Trevor G Payne; Ian M Spe...	1; 2; 3; 4; 6	Reported to recorder		Attacking a wood pigeon. Survey: Observer data; flew over. Survey: Observer data; Survey: Observer data; Winter Roving Record. Survey: Observer data; Activity: H. Survey: Observer data; Birdtrack; Birdtrack;; BirdTrack; Bird Track; BirdTrack. Activity: X; Breeding status: P	D1779/001/02 , D0062/008/01 , D1297/025/01 , D1297/026/01 , D1297/039/01	Bonn2, CITES- A, LBAP-C	NA, PC, UA
2444m (1km)	<i>Carduelis carduelis</i> (Goldfinch / Nico)	SJ3453	17 records, between 02/01/2006 and 06/06/2020	Anon; Kevin J Smith; Jason Newton; Andrew Clarke; Mark T Breaks; Lee Barber; Steven Davies; Trevor B Taylor; Trevor G Payne; Mr Ian Spence; Mr Steven Davies	1; 11; 30; 6; 9; 2	Reported to recorder		Survey: Observer data; Activity: H. Survey: Observer data; BirdTrack; Bird Track	D1779/001/02 , D0062/008/01 , D1297/025/01 , D1297/026/01 , D1297/039/01	Bern2, LBAP-A, LBAP-C	NA, PC, UA
2444m (1km)	<i>Certhia familiaris</i> (Treetreeper / Dringwr Bach)	SJ3453	2 records, between 18/02/2009 and 14/03/2014	Jason Newton; Trevor B Taylor	1	Reported to recorder	Wrexham, Gresford Flash	Survey: Observer data; BirdTrack	D0062/008/01 , D1297/025/01	Bern2, LBAP-C	NA, PC

Distance	Species Name	Grid Reference	Date	Recorder(s)	Abundance	Record/Sample Type	Site Name	Notes	Dataset ID	Lists	V
2444m (1km)	<i>Columba oenas</i> (Stock Dove / Colomen Wyllt)	SJ3453	50 records, between 05/03/2004 and 22/11/2020	Anon; Kevin J Smith; Julie Rogers; Neil Hughes; Hugh Linn; Jason Newton; Chris Pritchard; Graham Jones; Anthony Britner; Steven Davies; Sion Keir; Andrew Clarke; Duncan Halpin; Lee Barber; Mr Ian S...	1; 2; 3; 4; 5; 6; 8; 10; 13; 16; 17; 20; 55; 70; 75; 130; 50+; 6+; 15; 40; 2+	Reported to recorder		Survey: Observer data; Max. count given only. Survey: Observer data; On fresh muck- spread fields. Survey: Observer data; Max. count given. Survey: Observer data; Activity: H. Survey: Observer data; Birdtrack; BirdTrack; Birdtrack. Fields to north east of the flash; Bird Track	D1779/001/02 , D0062/008/01 , D1297/025/01 , D1297/026/01 , D1297/039/01	BDir2.2, LBAP- G, UKBA	NA, PC, UA
2444m (1km)	<i>Corvus corax</i> (Raven / Cigfran)	SJ3453	5 records, between 08/01/2005 and 29/03/2016	Kevin J Smith; Jason Newton	1; 2	Reported to recorder	Wrexham, Gresford Flash	Survey: Observer data; Winter Roving Record. Survey: Observer data; BirdTrack	D0062/008/01 , D1297/025/01	LBAP-C	NA, PC
2444m (1km)	<i>Curruca curruca</i> (Lesser Whitethroat / Llwydfron Fach)	SJ3453	10 records, between 01/04/2006 and 26/04/2017	Anon; Jason Newton; Kevin J Smith	1; 2	Reported to recorder		One singing bird regular. Survey: Observer data; Survey: Observer data; Present from April > June. Survey: Observer data; Single on several dates, singing in early to mid May. Activity: S. Survey: Observer data; Activity: S. Survey: Observer data; First of the year, singing birds. Activity: S. Su...	D1779/001/02 , D0062/008/01 , D1297/025/01	LBAP-C, LBAP- D, LBAP-F	NA, PC

Distance	Species Name	Grid Reference	Date	Recorder(s)	Abundance	Record/Sample Type	Site Name	Notes	Dataset ID	Lists	V
2444m (1km)	<i>Cyanistes caeruleus</i> (Blue Tit / Penloyn)	SJ3453	51 records, between 03/03/2006 and 04/12/2019	Anon; Jason Newton; Julie Rogers; Chris Pritchard; Peter Lawton; Steven Davies; Trevor B Taylor; Mark T Breaks; Duncan Halpin; Anthony Britner; Trevor G Payne; Ian M Spence; Suzie Bentley; Bryan Fo...	3; 4; 1; 2; 6	Reported to recorder		Winter Roving Record. Survey: Observer data; Survey: Observer data; Activity: H. Survey: Observer data; Birdtrack; BirdTrack; Bird Track	D1779/001/02 , D0062/008/01 , D1297/025/01 , D1297/026/01	Bern2, LBAP-C	NA, PC
2444m (1km)	<i>Dendrocopos major</i> (Great Spotted Woodpecker / Cnocell Fraith Fwyaf)	SJ3453	17 records, between 02/04/2004 and 20/12/2015	Anon; Jason Newton; Kevin J Smith; Norman Hallas; Steven Davies; Mark T Breaks; Lee Barber	1; 2	Reported to recorder		Chasing Lesser Spotted Woodpecker - Winter RR. Survey: Observer data; Winter Roving Record. Survey: Observer data; Survey: Observer data; Activity: T. Survey: Observer data; Birdtrack; BirdTrack; Bird Track	D1779/001/02 , D0062/008/01 , D1297/025/01	Bern2, LBAP-C	NA, PC
2444m (1km)	<i>Egretta garzetta</i> (Little Egret / Crëyr Bach)	SJ3453	3 records, between 26/01/2008 and 19/12/2018	Neil Hughes; Jason Newton; Duncan Halpin	1; 1 Adult	Reported to recorder	Wrexham, Gresford Flash	Survey: Observer data	D0062/008/01 , D1297/025/01	BDir1, Bern2, CITES-A, LBAP-C, LBAP-G	NA, PC
2444m (1km)	<i>Erythromma najas</i> (Red-eyed Damselfly / Mursen Lygatgoch Fawr)	SJ3453	2 records, both in 1989	Rob Whitehead; R.W. Whitehead	Present adult		Pant-yr-ochain, Gresford	The Flash.	D0217/001/04 , D1295/001/04	LBAP-S	NA

Distance	Species Name	Grid Reference	Date	Recorder(s)	Abundance	Record/Sample Type	Site Name	Notes	Dataset ID	Lists	V
2444m (1km)	<i>Mergus merganser</i> (Goosander / Hwyaden Ddanheddog)	SJ3453 (Selected from Interactive Map)	87 records, between 09/01/2008 and 22/11/2020	Hugh Linn; Jason Newton; Kevin J Smith; Martin G Williams; Anthony Britner; Mark T Breaks; Trevor B Taylor; Nicholas Barton; Steven Davies; Duncan Halpin; Alex Humphreys-Jones; Neil Hughes; Lee Bar...	40 Full-Grown; 1 Female; 1 Male; 2 Female; 2 Male; 3 Male; 4 Female; 2; 3; 4; 5; 6; 7; 9; 10; 1; 15; 20; 8; 12; 17; 23; 40; 34; 55; 13; 28; 33; 53	Reported to recorder	Gresford Flash	(Nr. Vicarage Moss). Survey: Observer data; Seen until 17 Dec. Survey: Observer data; Survey: Observer data; BirdTrack; Birdtrack. Females; Birdtrack. communal fishing preening; Bird Track; Bird track. All redheads; Birdtrack. 4 males 5 females; Birdtrack. 12 female 1 male	D1117/001/01 , D0062/008/01 , D1297/025/01 , D1297/026/01 , D1297/039/01	BDir2.2, Bonn2, LBAP-C	PC, NA, UA
2444m (1km)	<i>Motacilla alba alba</i> (White Wagtail / Siglen Wen)	SJ3453	09/06/2005	Kevin J Smith	2	Reported to recorder	Wrexham, Gresford Flash	Survey: Observer data	D0062/008/01	Bern2, LBAP-T	NA
2444m (1km)	<i>Motacilla alba yarrellii</i> (Pied Wagtail / Siglen Fraith)	SJ3453	21 records, between 02/01/2006 and 21/11/2017	Kevin J Smith; Lee Barber; Jason Newton; Chris Pritchard; Peter Lawton; Steven Davies; Trevor B Taylor	1; 40; 50; 100+; 110+; 130+; 400+; 55+; 80+; 3; 2	Reported to recorder	Wrexham, Gresford Flash	Survey: Observer data; Winter Roving Record. Survey: Observer data; Highest No's in winter months, seen passing overhead to roost, Max count given. Survey: Observer data; Max. autumn count given. Survey: Observer data; Max. count given for period Jan>Feb. Survey: Observer data; Activity: H. Survey:	D0062/008/01 , D1297/025/01	Bern2, LBAP-T	NA, PC

Distance	Species Name	Grid Reference	Date	Recorder(s)	Abundance	Record/Sample Type	Site Name	Notes	Dataset ID	Lists	V
2444m (1km)	<i>Parus major</i> (Great Tit / Titw Mawr)	SJ3453	22 records, between 03/03/2006 and 06/06/2020	Anon; Jason Newton; Julie Rogers; Peter Lawton; Steven Davies; Trevor B Taylor; Duncan Halpin; Trevor G Payne; Ian M Spence; Mr James Shrimpton; Mr Steven Davies; Mr Trevor Payne; Mr Ian Spence; Mr...	1; 3; 2	Reported to recorder		Survey: Observer data; Activity: S. Survey: Observer data; Birdtrack; BirdTrack; Bird Track	D1779/001/02 , D0062/008/01 , D1297/025/01 , D1297/026/01 , D1297/039/01	Bern2, LBAP-C	NA, PC, UA
2444m (1km)	<i>Phylloscopus collybita</i> (Chiffchaff / Siff- Siaff)	SJ3453	31 records, between 27/03/2005 and 28/03/2019	Anon; Jason Newton; Kevin J Smith; Neil Hughes; Hugh Linn; Norman Hallas; Steven Davies; Trevor G Payne; Mr Trevor Payne	1; 3; 2; 10	Reported to recorder		Last of the year. Survey: Observer data; last record. Survey: Observer data; Singing. Survey: Observer data; singing. Survey: Observer data; Survey: Observer data; Calling. Survey: Observer data; one singing! Survey: Observer data; Activity: S. Survey: Observer data; Activity: T. Survey: Observe...	D1779/001/02 , D0062/008/01 , D1297/025/01 , D1297/026/01	LBAP-C	NA, PC
2444m (1km)	<i>Sitta europaea</i> (Nuthatch / Delor y Cnau)	SJ3453	5 records, between 18/12/2005 and 10/07/2017	Kevin J Smith; Jason Newton; Steven Davies	1	Reported to recorder	Wrexham, Gresford Flash	Survey: Observer data; Activity: H. Survey: Observer data; BirdTrack	D0062/008/01 , D1297/025/01	Bern2, LBAP-C	NA, PC
2444m (1km)	<i>Sorex araneus</i> (Common Shrew / Llyg Cyffredin)	SJ3453	01/04/2000	Michael Griffiths			Pant-y-Ochain Farm, Gresford		D1923/001/01	Bern3, LBAP-A, LBAP-C	NA
2444m (1km)	<i>Sorex minutus</i> (Pygmy Shrew / Llyg Lleiaf)	SJ3453	01/06/2000	Michael Griffiths			Pant-y-Ochain Farm, Gresford		D1923/001/01	Bern3, LBAP-A, LBAP-C, LBAP- F	NA

Distance	Species Name	Grid Reference	Date	Recorder(s)	Abundance	Record/Sample Type	Site Name	Notes	Dataset ID	Lists	V
2444m (1km)	<i>Spinus spinus</i> (Siskin / Pila Gwyrdd)	SJ3453	2 records, between 18/11/2008 and 27/11/2009	Jason Newton	1	Reported to recorder	Wrexham, Gresford Flash	Winter Roving Record. Survey: Observer data; Survey: Observer data	D0062/008/01	Bern2, LBAP-C	NA
2444m (1km)	<i>Sylvia atricapilla</i> (Blackcap / Telor Penddu)	SJ3453	3 records, between 14/04/2009 and 26/04/2018	Kevin J Smith; Jason Newton; Trevor G Payne	1 Male; 1	Reported to recorder	Wrexham, Gresford Flash	Survey: Observer data; Activity: T. Survey: Observer data; Activity: S	D0062/008/01 , D1297/025/01	LBAP-C	NA, PC
2481m (1km)	<i>Anser anser</i> (Greylag Goose / Gwydd Wylt)	SJ3451	05/04/2009	Jason Newton	1	Reported to recorder	Wrexham, NE	Survey: Observer data	D0062/008/01	BDir2.1, Bonn2, LBAP-C, UKBA, WCA1.2	NA
2481m (1km)	<i>Buteo buteo</i> (Buzzard / Bwncath)	SJ3451	21 records, between 06/10/2007 and 02/04/2020	Jason Newton; Norman Hallas; Kevin J Smith; Mrs susan haslem	1; 4; 6; 12; 2; 3	Reported to recorder	Wrexham, NE	Winter Roving Record. Survey: Observer data; Survey: Observer data; circling in a thermal. Survey: Observer data; Birdtrack; Birdtrack. Activity: M; Birdtrack. Activity: F; Birdtrack;; Birdtrack. Frequently above garden, harassed by 4 Herring Gulls; Birdtrack. Over o/g, mewing; BirdTrack	D0062/008/01 , D1297/025/01 , D1297/039/01	Bonn2, CITES-A, LBAP-C	NA, PC, UA

Distance	Species Name	Grid Reference	Date	Recorder(s)	Abundance	Record/Sample Type	Site Name	Notes	Dataset ID	Lists	V
2481m (1km)	<i>Carduelis carduelis</i> (Goldfinch / Nico)	SJ3451	36 records, between 11/06/2008 and 02/04/2020	Anon; Jason Newton; Kevin J Smith; Norman Hallas; Mrs susan haslem	1; 2; 10; 4; 3; 20; 24; 9; 6; 5; 25	Reported to recorder		Occurrence ID: NBN-GA000656-BGBW2009-16446148-106437834; Winter Roving Record. Survey: Observer data; Survey: Observer data; Pandy. Survey: Observer data; Activity: H. Survey: Observer data; Birdtrack. Activity: FL; Birdtrack; Birdtrack. Activity: P; Birdtrack. Activity: A; Birdtrack. Activity: FL; ...	D1852/002/01 , D0062/008/01 , D1297/025/01 , D1297/039/01	Bern2, LBAP-A, LBAP-C	PC, NA, UA
2481m (1km)	<i>Certhia familiaris</i> (Treetreeper / Dringwr Bach)	SJ3451	11 records, between 03/11/2008 and 02/04/2020	Jason Newton; Norman Hallas; Peter Lawton; Mrs susan haslem	1; 3	Reported to recorder	Wrexham, NE	Winter Roving Record. Survey: Observer data; Survey: Observer data; Activity: S. Survey: Observer data; Birdtrack; Birdtrack. 1 again on our lime tree; currently regular as per a year ago; Birdtrack. Still a daily presence on lime trees; Birdtrack. On lime tree again; BirdTrack	D0062/008/01 , D1297/025/01 , D1297/039/01	Bern2, LBAP-C	NA, PC, UA
2481m (1km)	<i>Corvus corax</i> (Raven / Cigfran)	SJ3451	2 records, between 05/04/2007 and 09/05/2008	Norman Hallas	1	Reported to recorder	Wrexham, NE	being seen off by local Jackdaw. Survey: Observer data; Birdtrack	D0062/008/01 , D1297/025/01	LBAP-C	NA, PC

Distance	Species Name	Grid Reference	Date	Recorder(s)	Abundance	Record/Sample Type	Site Name	Notes	Dataset ID	Lists	V
2481m (1km)	<i>Cyanistes caeruleus</i> (Blue Tit / Penloyn)	SJ3451	36 records, between 26/02/2007 and 02/04/2020	Anon; Jason Newton; Colin Jones; Norman Hallas; Peter Lawton; Kevin J Smith; Mrs susan haslem	2; 1; 3; 4; 5; 10; 30; 20; 8	Reported to recorder		Occurrence ID: NBN-GA000656-BGBW2009-16445886-105771174; Survey: Observer data; Activity: H. Survey: Observer data; Birdtrack; Birdtrack. Activity: P; Birdtrack. Activity: FL; Birdtrack. Activity: B; Birdtrack.; Birdtrack.. Activity: B; Birdtrack.. Activity: FL; Birdtrack. A compact mobile flock; mainly	D1852/002/01 , D0062/008/01 , D1297/025/01 , D1297/039/01	Bern2, LBAP-C	PC, NA, UA
2481m (1km)	<i>Dendrocopos major</i> (Great Spotted Woodpecker / Cnocell Fraith Fwyaf)	SJ3451 (Estimated Centroid of Site))	19 records, between March 1996 and 23/12/2018	Anon; Jason Newton; Norman Hallas; Kevin J Smith	1; 2	Reported to recorder	Wrexham; Acton, Clarke Gardens	Survey: Observer data; Birdtrack; Birdtrack. Activity: S; Birdtrack. Activity: P; Birdtrack.. Activity: S; Birdtrack. f on bird-table; Birdtrack. f on lime tree; BirdTrack	D0026/041/01 , D0062/008/01 , D1297/025/01	Bern2, LBAP-C	NA, PC
2481m (1km)	<i>Lactuca serriola</i> (Prickly Lettuce / Letusen Bigog)	SJ3451	04/04/2015	Jonathan Shanklin			Wrexham		D1169/004/02	GBNNSIP, LBAP-C, LI-51[LS]	NA
2481m (1km)	<i>Mergus merganser</i> (Goosander / Hwyaden Ddanheddog)	SJ3451	2 records, between 08/12/2009 and 28/01/2010	Jason Newton; Norman Hallas	1 Female; 1	Reported to recorder	Wrexham, NE	Survey: Observer data; Birdtrack. Activity: F	D0062/008/01 , D1297/025/01	BDir2.2, Bonn2, LBAP-C	NA, PC

Distance	Species Name	Grid Reference	Date	Recorder(s)	Abundance	Record/Sample Type	Site Name	Notes	Dataset ID	Lists	V
2481m (1km)	<i>Motacilla alba yarrellii</i> (Pied Wagtail / Siglen Fraith)	SJ3451	6 records, between 16/06/2007 and 01/01/2018	Jason Newton; Colin Jones; Norman Hallas; Kevin J Smith	1; 2; 3	Reported to recorder	Wrexham, NE	Survey: Observer data; Winter Roving Record. Survey: Observer data; Birdtrack	D0062/008/01 , D1297/025/01	Bern2, LBAP-T	NA, PC
2481m (1km)	<i>Parus major</i> (Great Tit / Titw Mawr)	SJ3451	17 records, between 01/06/2007 and 02/04/2020	Anon; Jason Newton; Norman Hallas; Kevin J Smith; Mrs susan haslem	2; 5; 4+ Juvenile; 1; 4; 3; 6; 7	Reported to recorder		Occurrence ID: NBN-GA000656-BGBW2009-16445595-106437533; Winter Roving Record. Survey: Observer data; Survey: Observer data; fledglings. Survey: Observer data; Activity: S. Survey: Observer data; Birdtrack. Activity: FL; Birdtrack;; Birdtrack. Activity: FL; Birdtrack. Several family groups seen re...	D1852/002/01 , D0062/008/01 , D1297/025/01 , D1297/039/01	Bern2, LBAP-C	PC, NA, UA
2481m (1km)	<i>Phylloscopus collybita</i> (Chiffchaff / Siff-Siaff)	SJ3451	25 records, between 13/04/2007 and 02/04/2020	Norman Hallas; Peter Lawton; Kevin J Smith; Mrs susan haslem	1; 2; 5	Reported to recorder	Wrexham, NE	feeding on foliage. Survey: Observer data; singing nearby; suburban. Survey: Observer data; Birdtrack; Birdtrack. Activity: S; Birdtrack. Activity: M; Birdtrack;; Birdtrack. Activity: S; Birdtrack. Still singing; poss nesting near back garden shed.; Birdtrack. Our first of the year: in our cherry t...	D0062/008/01 , D1297/025/01 , D1297/039/01	LBAP-C	NA, PC, UA

Distance	Species Name	Grid Reference	Date	Recorder(s)	Abundance	Record/Sample Type	Site Name	Notes	Dataset ID	Lists	V
2481m (1km)	<i>Sitta europaea</i> (Nuthatch / Delor y Cnau)	SJ3451	30 records, between 28/06/2007 and 02/04/2020	Anon; Norman Hallas; Jason Newton; Kevin J Smith; Mrs susan haslem	1; 1 Juvenile; 2; 3	Reported to recorder		Occurrence ID: NBN- GA000656- BGBW2009- 16446148- 106734612; as usual, for this time of year, 1 feeding/drinking. Survey: Observer data; Winter Roving Record. Survey: Observer data; Survey: Observer data; Activity: H. Survey: Observer data; Birdtrack; Birdtrack.;; Birdtrack.: Activity: S; Birdtrack. Da...	D1852/002/01 , D0062/008/01 , D1297/025/01 , D1297/039/01	Bern2, LBAP-C	PC, NA, UA
2481m (1km)	<i>Spinus spinus</i> (Siskin / Pila Gwyrdd)	SJ3451	9 records, between 03/11/2008 and 10/02/2018	Jason Newton; Norman Hallas; Kevin J Smith	1; 2; 3; 6; 4	Reported to recorder	Wrexham, NE	Survey: Observer data; Birdtrack; Birdtrack. 2m, 1f on garden feeders; BirdTrack	D0062/008/01 , D1297/025/01	Bern2, LBAP-C	NA, PC
2481m (1km)	<i>Sylvia atricapilla</i> (Blackcap / Telor Penddu)	SJ3451	57 records, between 04/04/2007 and 02/04/2020	Anon; Norman Hallas; Jason Newton; Kevin J Smith; Mrs susan haslem	1 Male; 2 Female; 3 Male; 1; 3; 2; 4; 5; 6; 7	Reported to recorder		Occurrence ID: NBN- GA000656- BGBW2009- 16445769- 105771606; 1st of our bc to return. Survey: Observer data; Our last winter bird. Birds here from Nov06 to now = 5 months. Survey: Observer data; Survey: Observer data; As usual, regular garden winter visitor. Present from 14/11/07 (later than usual). ...	D1852/002/01 , D0062/008/01 , D1297/025/01 , D1297/039/01	LBAP-C	PC, NA, UA
2623m (1km)	<i>Buteo buteo</i> (Buzzard / Bwncath)	SJ3054 (Approximate)	08/05/2020	Mr Steven Davies	1		Windy Hill		D1297/039/01	Bonn2, CITES- A, LBAP-C	UA

Distance	Species Name	Grid Reference	Date	Recorder(s)	Abundance	Record/Sample Type	Site Name	Notes	Dataset ID	Lists	V
2623m (1km)	<i>Carduelis carduelis</i> (Goldfinch / Nico)	SJ3054	3 records, between 13/06/2009 and 30/05/2020	Jason Newton; Mr Steven Davies	3; 7; 1	Reported to recorder	Windy Hill	Activity: H. Survey: Observer data	D0062/008/01 , D1297/039/01	Bern2, LBAP-A, LBAP-C	NA, UA
2623m (1km)	<i>Cyanistes caeruleus</i> (Blue Tit / Penloyn)	SJ3054	3 records, between 13/06/2009 and 30/05/2020	Jason Newton; Mr Steven Davies	1	Reported to recorder	Windy Hill	Activity: H. Survey: Observer data	D0062/008/01 , D1297/039/01	Bern2, LBAP-C	NA, UA
2623m (1km)	<i>Motacilla alba yarrellii</i> (Pied Wagtail / Siglen Fraith)	SJ3054 (Approximate)	2 records, between 08/05/2020 and 30/05/2020	Mr Steven Davies	2; 1		Windy Hill		D1297/039/01	Bern2, LBAP-T	UA
2623m (1km)	<i>Parus major</i> (Great Tit / Titw Mawr)	SJ3054	2 records, between 24/01/2009 and 08/05/2020	Anon; Mr Steven Davies	1			Occurrence ID: NBN-GA000656-BGBW2009-16442730-106437812	D1852/002/01 , D1297/039/01	Bern2, LBAP-C	PC, UA
2623m (1km)	<i>Phylloscopus collybita</i> (Chiffchaff / Siff-Siaff)	SJ3054	3 records, between 13/06/2009 and 30/05/2020	Jason Newton; Mr Steven Davies	2; 1	Reported to recorder	Windy Hill	Activity: S. Survey: Observer data	D0062/008/01 , D1297/039/01	LBAP-C	NA, UA
2623m (1km)	<i>Sitta europaea</i> (Nuthatch / Delor y Cnau)	SJ3054	2 records, between 13/06/2009 and 08/05/2020	Jason Newton; Mr Steven Davies	1	Reported to recorder	Windy Hill	Activity: H. Survey: Observer data	D0062/008/01 , D1297/039/01	Bern2, LBAP-C	NA, UA
2623m (1km)	<i>Sylvia atricapilla</i> (Blackcap / Telor Penddu)	SJ3054	2 records, between 13/06/2009 and 30/05/2020	Jason Newton; Mr Steven Davies	1	Reported to recorder	Windy Hill	Activity: S. Survey: Observer data	D0062/008/01 , D1297/039/01	LBAP-C	NA, UA
2692m (1km)	<i>Buteo buteo</i> (Buzzard / Bwnncath)	SJ3050	17/02/2015	Ian M Spence	1		Wrexham, New Broughton, SW	Bird Track	D1297/025/01	Bonn2, CITES-A, LBAP-C	PC

Designation List - INNS											
Distance	Species Name	Grid Reference	Date	Recorder(s)	Abundance	Record/Sample Type	Site Name	Notes	Dataset ID	Lists	V
587m	<i>Heracleum mantegazzianum</i> (Giant Hogweed / Efwr Enfawr)	SJ319530	2 records, both on 08/07/2014	Anon				Next to pavement. iRecord (Rinse); Next to pavement. Occurrence ID: 1112552	D1844/001/03 , D1979/001/01	GBNNSIP, INNS, WCA9	NA
609m	<i>Myriophyllum aquaticum</i> (Parrot's-feather / Pluen Parot)	SJ31645261	2008	Dave Thorpe			Moss Valley Wrexham	Its about 1km upstream of Gatewen Marsh SSSI Fishery, no GCNs	D1195/001/04	GBNNSIP, INNS	PC
751m (1km)	<i>Branta canadensis</i> (Canada Goose / Gwydd Canada)	SJ3152	12/03/2012	Steven Davies	2		Wrexham, Moss Valley	BirdTrack	D1297/025/01	BDir2.1, Bonn2, GBNNSIP, INNS, WCA9	PC
751m (1km)	<i>Cotoneaster simonsii</i> (Himalayan Cotoneaster / Cotoneaster Simons)	SJ3152	26/05/2014	Shanklin, J.			Stansty Park	Bird-sown	D1169/004/02	GBNNSIP, INNS, WCA9	NA
751m (1km)	<i>Harmonia axyridis</i> (Harlequin Ladybird)	SJ3152 (Approximate)	08/04/2010	German, M.			Wrexham	Indoors	D1097/002/04	GBNNSIP, INNS	NA
751m (1km)	<i>Psittacula krameri</i> (Ring-necked Parakeet / Corbarot Torchog)	SJ3152	22/06/2014	Duncan Halpin	1		Wrexham, Moss Valley	BirdTrack	D1297/025/01	CITES-C, GBNNSIP, INNS, WCA9	PC

Distance	Species Name	Grid Reference	Date	Recorder(s)	Abundance	Record/Sample Type	Site Name	Notes	Dataset ID	Lists	V
926m	<i>Harmonia axyridis</i> (Harlequin Ladybird)	SJ320534	3 records, all on 01/06/2017	Roberts, Katy			Gwersyllt	iRecord (iRecord App)	D1844/001/03	GBNNSIP, INNS	NA
1045m	<i>Elodea nuttallii</i> (Nuttall's Waterweed / Ffugalaw Nuttall)	SJ312528	02/08/2014	Formstone, J.B.			Stansty Park	Moss Valley Top Pool	D1169/004/02	GBNNSIP, INNS	NA
1045m	<i>Fallopia japonica</i> (Japanese Knotweed / Clymog Japan)	SJ312528	02/08/2014	Formstone, J.B.			Stansty Park	Moss Valley Top Pool	D1169/004/02	GBNNSIP, INNS, WCA9	NA
1045m	<i>Impatiens glandulifera</i> (Himalayan Balsam / Jac y Neidiwr)	SJ312528	02/08/2014	Formstone, J.B.			Stansty Park	Moss Valley Top Pool	D1169/004/02	GBNNSIP, INNS	NA
1045m	<i>Myriophyllum aquaticum</i> (Parrot's-feather / Pluen Parot)	SJ312528	02/07/2014	Formstone, J.B.			Stansty Park	Moss Valley Top Pool	D1169/004/02	GBNNSIP, INNS	NA
1075m (1km)	<i>Fallopia japonica</i> (Japanese Knotweed / Clymog Japan)	SJ3251	26/05/2014	Shanklin, J.			Plas Coch		D1169/004/02	GBNNSIP, INNS, WCA9	NA
1104m	<i>Fallopia japonica</i> (Japanese Knotweed / Clymog Japan)	SJ311524	2 records, both on 26/07/2014	Anon				iRecord (Rinse); Occurrence ID: 1218434	D1844/001/03 , D1979/001/01	GBNNSIP, INNS, WCA9	NA

Distance	Species Name	Grid Reference	Date	Recorder(s)	Abundance	Record/Sample Type	Site Name	Notes	Dataset ID	Lists	V
1105m	<i>Harmonia axyridis</i> (Harlequin Ladybird)	SJ32875163	25/12/2017	Pye, Amanda	Adult			Inside bathroom window. iRecord (iRecord Ladybirds)	D1844/001/03	GBNNSIP, INNS	NA
1117m	<i>Harmonia axyridis</i> (Harlequin Ladybird)	SJ311523	04/06/2017	Higginson-Tranter, Dave			Moss Valley CP	Several. iRecord (iRecord general data)	D1844/001/03	GBNNSIP, INNS	NA
1170m	<i>Cotoneaster horizontalis</i> (Wall Cotoneaster / Cotoneaster / Asgwrn Pysgodyn)	SJ316535	26/05/2014	Shanklin, J.			Gwersyllt	Church	D1169/004/02	GBNNSIP, INNS, WCA9	NA
1170m	<i>Fallopia japonica</i> (Japanese Knotweed / Clymog Japan)	SJ316535	26/05/2014	Shanklin, J.			Gwersyllt	Church	D1169/004/02	GBNNSIP, INNS, WCA9	NA
1170m	<i>Hyacinthoides non-scripta x hispanica = H. x massartiana</i>	SJ316535	26/05/2014	Shanklin, J.			Gwersyllt	Church	D1169/004/02	GBNNSIP, INNS	NA
1181m	<i>Impatiens glandulifera</i> (Himalayan Balsam / Jac y Neidiwr)	SJ31075266	2 records, both on 27/07/2014	Anon				Nature Locator (Plant Tracker)	D1844/001/03	GBNNSIP, INNS	NA

Distance	Species Name	Grid Reference	Date	Recorder(s)	Abundance	Record/Sample Type	Site Name	Notes	Dataset ID	Lists	V
1200m	<i>Azolla filiculoides</i> (Water Fern / Rhedynen y Dwr)	SJ310525	02/05/2008	E Broad, S Brown		Reported to recorder	Moss Valley (north)	In former boating lake - also reports of <i>Crassula helmsii</i> from this water body	D1286/001/02	GBNNSIP, INNS, WCA9	PC
1200m	<i>Elodea nuttallii</i> (Nuttall's Waterweed / Ffugalaw Nuttall)	SJ310525	2 records, both on 02/08/2014	Formstone, J.B.			Stansty Park	Moss Valley Upper Pool. A couple of plants dragged out with grapple; Moss Valley Upper Pool. A couple of plants dragged out with a grapple.	D1169/004/02	GBNNSIP, INNS	NA
1200m	<i>Impatiens glandulifera</i> (Himalayan Balsam / Jac y Neidiwr)	SJ310525	02/05/2008	E Broad, S Brown		Reported to recorder	Moss Valley (north)	In former boating lake - also reports of <i>Crassula helmsii</i> from this water body	D1286/001/02	GBNNSIP, INNS	PC
1200m	<i>Myriophyllum aquaticum</i> (Parrot's-feather / Pluen Parot)	SJ310525	02/05/2008	E Broad, S Brown		Reported to recorder	Moss Valley (north)	In former boating lake - also reports of <i>Crassula helmsii</i> from this water body	D1286/001/02	GBNNSIP, INNS	PC
1204m	<i>Impatiens glandulifera</i> (Himalayan Balsam / Jac y Neidiwr)	SJ310526	2 records, both on 27/07/2014	Anon				Occurrence ID: 1232034	D1590/001/01 , D1979/001/01	GBNNSIP, INNS	NA
1214m (1km)	<i>Harmonia axyridis</i> (Harlequin Ladybird)	SJ3153 (Approximate)	2 records, between 23/10/2009 and 28/11/2009	Gwilliam, M.; Beange, S.			Gwersyllt	Outdoors on building; Indoors	D1097/002/04	GBNNSIP, INNS	NA

Distance	Species Name	Grid Reference	Date	Recorder(s)	Abundance	Record/Sample Type	Site Name	Notes	Dataset ID	Lists	V
1214m (1km)	<i>Prunus laurocerasus</i> (Cherry Laurel / Coeden Lawrgeirios)	SJ3153	26/05/2014	Shanklin, J.			Gwersyllt		D1169/004/02	GBNNSIP, INNS	NA
1214m (1km)	<i>Psittacula krameri</i> (Ring-necked Parakeet / Corbarot Torchog)	SJ3153	09/07/2014	Keith Davies		Reported to recorder	Gwersyllt	Survey: Observer data	D0062/008/01	CITES-C, GBNNSIP, INNS, WCA9	NA
1251m (1km)	<i>Aix galericulata</i> (Mandarin Duck / Hwyaden Gribog)	SJ3352	01/05/2005	Kevin J Smith	1 Male	Reported to recorder	Wrexham, Garden Village	Survey: Observer data	D0062/008/01	Bonn2, GBNNSIP, INNS, WCA9	NA
1287m (1km)	<i>Aix galericulata</i> (Mandarin Duck / Hwyaden Gribog)	SJ3151	30/11/2008	Greg M Thurnham	1		Wrexham, Gatwen	Birdtrack	D1297/025/01	Bonn2, GBNNSIP, INNS, WCA9	PC
1287m (1km)	<i>Branta canadensis</i> (Canada Goose / Gwydd Canada)	SJ3151	4 records, between 11/03/2007 and 27/08/2018	Greg M Thurnham	10		Wrexham, Gatwen	Birdtrack	D1297/025/01	BDir2.1, Bonn2, GBNNSIP, INNS, WCA9	PC
1405m	<i>Impatiens glandulifera</i> (Himalayan Balsam / Jac y Neidiwr)	SJ32605390	25/04/2014	Anon				Nature Locator (Plant Tracker)	D1844/001/03	GBNNSIP, INNS	NA

Distance	Species Name	Grid Reference	Date	Recorder(s)	Abundance	Record/Sample Type	Site Name	Notes	Dataset ID	Lists	V
1460m	<i>Impatiens glandulifera</i> (Himalayan Balsam / Jac y Neidiwr)	SJ326539	2 records, both on 25/04/2014	Anon				Occurrence ID: 896625	D1590/001/01 , D1979/001/01	GBNNSIP, INNS	NA
1500m	<i>Harmonia axyridis</i> (Harlequin Ladybird)	SJ307525	01/08/2019	Troughton, Linda	1 adult		Roberts road, Brynteg Wrexham	Harlequin black. Found this single beetle on my bay tree this afternoon. Glad I looked it up! iRecord (iRecord App)	D1844/001/03	GBNNSIP, INNS	NA
1572m (1km)	<i>Branta canadensis</i> (Canada Goose / Gwydd Canada)	SJ3353	4 records, between 16/05/2009 and 06/06/2020	Jason Newton; Mr Steven Davies	6 Juvenile; 2 Female; 2 Male; 2	Reported to recorder	Wrexham, Alyn Valley	Activity: FL. Survey: Observer data; Activity: H. Survey: Observer data	D0062/008/01 , D1297/039/01	BDir2.1, Bonn2, GBNNSIP, INNS, WCA9	NA, UA
1572m (1km)	<i>Impatiens glandulifera</i> (Himalayan Balsam / Jac y Neidiwr)	SJ3353	26/05/2014	Shanklin, J.			Wilderness Wood		D1169/004/02	GBNNSIP, INNS	NA
1612m	<i>Fallopia japonica</i> (Japanese Knotweed / Clymog Japan)	SJ32185093 (Selected from Interactive Map)	31/07/2015	Faye Davies			Berse Road roundabout		D1117/001/01	GBNNSIP, INNS, WCA9	PC
1630m (1km)	<i>Harmonia axyridis</i> (Harlequin Ladybird)	SJ3351 (Approximate)	2 records, between 14/10/2009 and 15/10/2009	Arton, P.			Rhosddu, Wrexham	Garden; Outdoors on building	D1097/002/04	GBNNSIP, INNS	NA

Distance	Species Name	Grid Reference	Date	Recorder(s)	Abundance	Record/Sample Type	Site Name	Notes	Dataset ID	Lists	V
1751m (1km)	<i>Branta canadensis</i> (Canada Goose / Gwydd Canada)	SJ3052	2 records, between 21/02/2018 and 03/09/2018	Greg M Thurnham	2; 13		Wrexham, Brynteg		D1297/025/01	BDir2.1, Bonn2, GBNNSIP, INNS, WCA9	PC
1751m (1km)	<i>Fallopia japonica</i> (Japanese Knotweed / Clymog Japan)	SJ3052	22/08/2012	Williams, D.			Pentre Broughton		D1169/004/02	GBNNSIP, INNS, WCA9	NA
1777m	<i>Impatiens glandulifera</i> (Himalayan Balsam / Jac y Neidiwr)	SJ32505430 (Approximate)	Before November 2010	Bradley Fishing Club			Alyn Waters Country Park	Spasmodic bits from SJ32505435 to SJ32515427.	D1358/001/01	GBNNSIP, INNS	PC
1807m	<i>Impatiens glandulifera</i> (Himalayan Balsam / Jac y Neidiwr)	SJ328542 (Approximate)	Before November 2010	Bradley Fishing Club			Alyn Waters Country Park	Spasmodic bits on waters edge.	D1358/001/01	GBNNSIP, INNS	PC
1826m	<i>Impatiens glandulifera</i> (Himalayan Balsam / Jac y Neidiwr)	SJ32945423 (Approximate)	Before November 2010	Bradley Fishing Club			Alyn Waters Country Park	Spasmodic bits on waters edge.	D1358/001/01	GBNNSIP, INNS	PC
1842m	<i>Impatiens glandulifera</i> (Himalayan Balsam / Jac y Neidiwr)	SJ329542 (Approximate)	Before November 2010	Bradley Fishing Club			Alyn Waters Country Park	Large area at the side of the southern bank of the river.	D1358/001/01	GBNNSIP, INNS	PC

Distance	Species Name	Grid Reference	Date	Recorder(s)	Abundance	Record/Sample Type	Site Name	Notes	Dataset ID	Lists	V
1857m	<i>Harmonia axyridis</i> (Harlequin Ladybird)	SJ333510	26/04/2010	Landon, I.			Wrexham, Cunliffe Street	2	D1097/002/04	GBNNSIP, INNS	NA
1871m	<i>Harmonia axyridis</i> (Harlequin Ladybird)	SJ33185092	24/10/2013	Anon	4 Adult		Office	Possibly 20+ seemed to hatch in the window seals of the office. Also saw a number of Harlequin spectabilis. iRecord (iRecord Ladybirds)	D1844/001/03	GBNNSIP, INNS	NA
1914m	<i>Impatiens glandulifera</i> (Himalayan Balsam / Jac y Neidiwr)	SJ324544 (Approximate)	Before November 2010	Bradley Fishing Club			Alyn Waters Country Park	Large area at the side of the river from SJ32455449 to SJ32515436.	D1358/001/01	GBNNSIP, INNS	PC
1927m	<i>Impatiens glandulifera</i> (Himalayan Balsam / Jac y Neidiwr)	SJ319544 (Estimated Centroid of Site))	12/06/2011	Anita Mulligan		Field record	Alyn Waters Country Park.	With Paul Mulligan, Steve Ryder, Liz Case, Sue Pinnington, Charles, Christine & Lauren Conway Site centroid used.	D0969/001/05	GBNNSIP, INNS	PC
1927m	<i>Impatiens glandulifera</i> (Himalayan Balsam / Jac y Neidiwr)	SJ325544	2 records, both on 09/09/2016	Meadowcroft, Stuart	Present			Nature Locator (Plant Tracker); Occurrence ID: 4015129	D1844/001/03 , D1979/001/01	GBNNSIP, INNS	NA
1970m (1km)	<i>Branta canadensis</i> (Canada Goose / Gwydd Canada)	SJ3254	2 records, between 08/03/2014 and 10/01/2017	Anthony Britner; Kenneth George Fletcher	3		Gwersyllt, Alyn Waters CP	BirdTrack	D1297/025/01	BDir2.1, Bonn2, GBNNSIP, INNS, WCA9	PC

Distance	Species Name	Grid Reference	Date	Recorder(s)	Abundance	Record/Sample Type	Site Name	Notes	Dataset ID	Lists	V
1970m (1km)	<i>Impatiens glandulifera</i> (Himalayan Balsam / Jac y Neidiwr)	SJ3254	21/06/2012	Shanklin, J			Alyn Waters Country Park		D1169/004/02	GBNNSIP, INNS	NA
1970m (1km)	<i>Neovison vison</i> (American Mink / Minc)	SJ3254	2 records, between April 2012 and March 2017	Anon	4			2 dead from this 1km square as part of mink cull project; 4 dead from this 1km square as part of mink cull project	D1528/001/02 , D1528/004/01	GBNNSIP, INNS, WCA9	NA
1970m (1km)	<i>Rhododendron ponticum</i> / Rhododendron Wylt	SJ3254	21/06/2012	BSBI			Alyn Waters Country Park	Welsh AGM	D1169/004/02	GBNNSIP, INNS, WCA9	NA
1972m	<i>Neovison vison</i> (American Mink / Minc)	SJ3352954047 (Selected from Interactive Map)	27/03/2015	Spencer Boss	1 Adult		Pont y Capel, River Alyn		D1330/001/01	GBNNSIP, INNS, WCA9	UA
1975m	<i>Allium triquetrum</i> (Three-cornered Garlic / Garleg Trionglog)	SJ34225250	26/05/2014	Shanklin, J.			Borras	Escaping from garden into drive	D1169/004/02	GBNNSIP, INNS, WCA9	NA
1989m	<i>Impatiens glandulifera</i> (Himalayan Balsam / Jac y Neidiwr)	SJ316506 (Selected from Interactive Map)	12/08/2011	Lizzy Webster			Near to Yale Hospital (stream/disused railway)	A little Himalayan balsam on road, but lots along stream and old railway line.	D1330/001/01	GBNNSIP, INNS	PC
1993m (1km)	<i>Fallopia japonica</i> (Japanese Knotweed / Clymog Japan)	SJ3053	03/06/1987	Morgan, Ms V.M.			Pentre Broughton, Brynteg	Associated species with <i>Senecio cambrensis</i> .	D1169/004/02	GBNNSIP, INNS, WCA9	NA

Distance	Species Name	Grid Reference	Date	Recorder(s)	Abundance	Record/Sample Type	Site Name	Notes	Dataset ID	Lists	V
2011m	<i>Fallopia japonica</i> (Japanese Knotweed / Clymog Japan)	SJ304516	07/06/2008	Anon		Reported to recorder	nr Coedpoeth		D1286/001/02	GBNNSIP, INNS, WCA9	PC
2014m	<i>Impatiens glandulifera</i> (Himalayan Balsam / Jac y Neidiwr)	SJ324545 (Approximate)	Before November 2010	Bradley Fishing Club			Alyn Waters Country Park	Spasmodic bits on waters edge from SJ32505467 to SJ32545428.	D1358/001/01	GBNNSIP, INNS	PC
2058m	<i>Fallopia japonica</i> (Japanese Knotweed / Clymog Japan)	SJ3094450955 (Estimated (Centroid of Site))	23/10/2018	Gemma Rose	Over 5m ²		Bersham Road, New Broughton	The record relates to a polygon of 2589.5 sq.m	D1586/014/01	GBNNSIP, INNS, WCA9	PC
2093m (1km)	<i>Branta canadensis</i> (Canada Goose / Gwydd Canada)	SJ3154	2 records, between 18/02/2014 and 14/03/2014	Trevor B Taylor			Gwersyllt, Alyn Waters CP, W	BirdTrack	D1297/025/01	BDir2.1, Bonn2, GBNNSIP, INNS, WCA9	PC
2250m (1km)	<i>Aix galericulata</i> (Mandarin Duck / Hwyaaden Gribog)	SJ3452	12 records, between 06/12/2006 and 12/01/2008	Anon (BirdGuides); Jason Newton; Kevin J Smith; Neil Hughes; Anon Per Birdguides; Norman Hallas; Chris Pritchard	1; 1 Male	Reported to recorder	Wrexham, Acton Park	Survey: Birdguides data; Long staying male, Mid August until end of December. Survey: Observer data; Long staying male, till Mid April. Survey: Observer data; Survey: Observer data; Apparently here all winter. (WeBS). Survey: Observer data; Still here. (WeBS). Survey: Observer data; Birdtrack	D0062/008/01 , D1297/025/01	Bonn2, GBNNSIP, INNS, WCA9	NA, PC

Distance	Species Name	Grid Reference	Date	Recorder(s)	Abundance	Record/Sample Type	Site Name	Notes	Dataset ID	Lists	V
2250m (1km)	<i>Branta canadensis</i> (Canada Goose / Gwydd Canada)	SJ3452	82 records, between 20/06/2004 and 24/01/2017	Kevin J Smith; Norman Hallas; Jason Newton; Patricia Ann Roberts; Chris Pritchard; Steven Davies; Peter Lawton	4; 8; 9; 15; 18; 23; 40; 84; 120; 4 Adult; 4 Juvenile; 7; 2; 25+; 3; 19; 5; 1; 30+; 11	Reported to recorder	Wrexham, Acton Park	Survey: Observer data; Inland. Survey: Observer data; Winter Roving Record. Survey: Observer data; Max. count given only. Survey: Observer data; Activity: H. Survey: Observer data; Activity: P. Survey: Observer data; Birdtrack; BirdTrack; Bird Track	D0062/008/01 , D1297/025/01	BDir2.1, Bonn2, GBNNSIP, INNS, WCA9	NA, PC
2250m (1km)	<i>Harmonia axyridis</i> (Harlequin Ladybird)	SJ3452 (Approximate)	31/10/2009	Carr, G.			Wrexham	Indoors	D1097/002/04	GBNNSIP, INNS	NA
2250m (1km)	<i>Prunus laurocerasus</i> (Cherry Laurel / Coeden Lawrgeirios)	SJ3452	26/05/2014	Shanklin, J.			Borras	Seeding	D1169/004/02	GBNNSIP, INNS	NA
2250m (1km)	<i>Rhododendron ponticum</i> / Rhododendron Wyllt	SJ3452	26/05/2014	Shanklin, J.			Borras		D1169/004/02	GBNNSIP, INNS, WCA9	NA
2320m (1km)	<i>Neovison vison</i> (American Mink / Minc)	SJ3354	4 records, between 14/09/2008 and March 2016	Sarah Totty; Anon	1; 4; 7		Worms Wood, Wrexham	On river, mid-late afternoon; 2 dead from this 1km square as part of mink cull project; 4 dead from this 1km square as part of mink cull project; 7 dead from this 1km square as part of mink cull project	D1117/001/01 , D1528/001/02 , D1528/002/01 , D1528/003/01	GBNNSIP, INNS, WCA9	PC, NA

Distance	Species Name	Grid Reference	Date	Recorder(s)	Abundance	Record/Sample Type	Site Name	Notes	Dataset ID	Lists	V
2398m (1km)	<i>Aix galericulata</i> (Mandarin Duck / Hwyaden Gribog)	SJ3350	03/01/2007	Anthony Britner			Wrexham, centre	Birdtrack	D1297/025/01	Bonn2, GBNNSIP, INNS, WCA9	PC
2398m (1km)	<i>Branta canadensis</i> (Canada Goose / Gwydd Canada)	SJ3350	2 records, between 24/09/2004 and 03/01/2007	Norman Hallas; Anthony Britner	25	Reported to recorder	Wrexham, centre	Flying. Survey: Observer data; Birdtrack	D0062/008/01 ; D1297/025/01	BDir2.1, Bonn2, GBNNSIP, INNS, WCA9	NA, PC
2444m (1km)	<i>Aix galericulata</i> (Mandarin Duck / Hwyaden Gribog)	SJ3453	3 records, between 28/05/2018 and 17/11/2018	Kevin J Smith; Steven Davies; Trevor B Taylor	6; 1; 3		Wrexham, Gresford Flash	Activity: FL	D1297/025/01	Bonn2, GBNNSIP, INNS, WCA9	PC
2444m (1km)	<i>Branta canadensis</i> (Canada Goose / Gwydd Canada)	SJ3453	171 records, between 12/05/2004 and 10/07/2020	Julie Rogers; Kevin J Smith; Neil Hughes; Jason Newton; Norman Hallas; Hugh Linn; Lee Barber; Steven Davies; Chris Pritchard; Anthony Britner; Peter Lawton; Trevor B Taylor; Mark T Breaks; Duncan H...	1; 2; 3; 5; 6; 7; 8; 10; 11; 13; 15; 20; 22; 25; 30; 40; 50; 58; 60; 80; 100; 113; 134; 141; 150; 170; 260; 266; 1 Juvenile; 10+; 100+; 18 Adult; 2 Adult; 20+; 210+; 23 Juvenile; 3 Juvenile; 30+; 4...	Reported to recorder	Wrexham, Gresford Flash	Survey: Observer data; Inland. Survey: Observer data; Activity: FL. Survey: Observer data; Max. count given only. Survey: Observer data; Activity: H. Survey: Observer data; Birdtrack; Birdtrack;; BirdTrack; Bird Track; BirdTrack. Activity: FL; Activity: FL	D0062/008/01 ; D1297/025/01 ; D1297/026/01 ; D1297/039/01	BDir2.1, Bonn2, GBNNSIP, INNS, WCA9	NA, PC, UA
2444m (1km)	<i>Oxyura jamaicensis</i> (Ruddy Duck / Hwyaden Goch)	SJ3453	5 records, between 05/04/2004 and 02/04/2005	Kevin J Smith	1; 3; 1 Male; 2 Male	Reported to recorder	Wrexham, Gresford Flash	Inland. 1 female. Survey: Observer data; Inland. 1 male. Survey: Observer data; Inland. Survey: Observer data; Survey: Observer data	D0062/008/01	Bonn2, GBNNSIP, INNS	NA

Distance	Species Name	Grid Reference	Date	Recorder(s)	Abundance	Record/Sample Type	Site Name	Notes	Dataset ID	Lists	V
2481m (1km)	<i>Branta canadensis</i> (Canada Goose / Gwydd Canada)	SJ3451	7 records, between 03/11/2008 and 02/04/2020	Jason Newton; Peter Lawton; Kevin J Smith; Mrs susan haslem	8; 15; 12; 2; 5; 7	Reported to recorder	Wrexham, NE	Winter Roving Record. Survey: Observer data; Survey: Observer data; Activity: H. Survey: Observer data; BirdTrack	D0062/008/01 , D1297/025/01 , D1297/039/01	BDir2.1, Bonn2, GBNSIP, INNS, WCA9	NA, PC, UA
2481m (1km)	<i>Harmonia axyridis</i> (Harlequin Ladybird)	SJ3451 (Approximate)	24/05/2010	Taylor, S.			Wrexham	Walking on a leek plant in our back garden. Garden	D1097/002/04	GBNSIP, INNS	NA
2481m (1km)	<i>Prunus laurocerasus</i> (Cherry Laurel / Coeden Lawrgeirios)	SJ3451	04/04/2015	Jonathan Shanklin			Wrexham		D1169/004/02	GBNSIP, INNS	NA
2481m (1km)	<i>Prunus lusitanica</i> (Portugal Laurel / Coeden Lawrgeirios Portiugal)	SJ3451	04/04/2015	Jonathan Shanklin			Wrexham		D1169/004/02	GBNSIP, INNS	NA
2481m (1km)	<i>Rhododendron ponticum</i> (Rhododendron Wylt)	SJ3451	26/05/2014	Shanklin, J.			Acton		D1169/004/02	GBNSIP, INNS, WCA9	NA
2481m (1km)	<i>Sedum album</i> (White Stonecrop / Briweg Wen)	SJ3451	04/04/2015	Jonathan Shanklin			Wrexham		D1169/004/02	GBNSIP, INNS	NA

Sites - 78 records	
Sites of Special Scientific Interest intersecting 2000m buffer	Gatewen Marsh (1065) (1041m)
Wildlife Sites intersecting 2000m buffer	Alyn Waters (Wrexham W306) (1475m), Bryn Alyn & Wormswood (Wrexham W309) (1004m), Moss Valley (Wrexham W311) (877m), Woodlands and Fishpond Wood (Wrexham W310) (739m), Berse Dreincourt (Wrexham W335) (1890m), New Broughton Meadow (Wrexham W334) (1780m)
Regionally Important Geodiversity Sites intersecting 2000m buffer	Wilderness Woods (1008m), The Wauns Esker (929m)
Scheduled Ancient Monuments intersecting 2000m buffer	Bryn Alyn Round Barrow (DE059) (1876m), Wat's Dyke: Garden Village Section (DE221) (1041m), Wat's Dyke at Crispin Lane, Wrexham (DE286) (1477m), Wat's Dyke: Section SSW of Wrexham Station, 130m Long (DE191) (1931m), Bryn Alyn Camp (DE057) (1301m), Wat's Dyke: Section W of Ty-Gwyn (DE151) (1051m), Gatewen Hall round barrow (DE290) (1299m)
Listed Buildings intersecting 2000m buffer	Church Of St Peter (6633) (1393m), Berse Dreincourt Church (1566) (1671m), Bridge Over Former Railway (16535) (845m), No 45 Westminster Road (W Side), Pentre Broughton,,,,Clwyd, (16532) (1529m), Acton Park Lodge (1749) (1670m), Wrexham General Station: Entrance Building (1855) (1889m), Newi: Plas Coch (Former Denbighshire Technical College) (1851) (1504m), Orphanage (1568) (1791m), No 71 Acton Gate (N Side), Garden Village,,,,Clwyd, (16513) (1534m), Nos.10-12 (Even), Weston Drive (Ne Side),,,,Clwyd, (1856) (991m), No 42 Westminster Road (W Side), Pentre Broughton,,,,Clwyd, (16529) (1518m), Church Of the Holy Trinity (16533) (1181m), Entrance Screen to Former Drive Of Acton Drive (1748) (1663m), Stansty Cottage (1850) (1069m), Stansty Park With Attached Garden Gateway (1535) (338m), Berse Vicarage With Flanking Walls to Garden (1567) (1808m), Broughton Hall and Broughton Hall Farmhouse (1569) (1759m), Gatewen Hall (3176) (1278m), No 67 Acton Gate (N Side), Garden Village,,,,Clwyd, (16512) (1506m), The Former Mines Rescue Centre (87623) (1887m), No 65 Acton Gate (N Side), Garden Village,,,,Clwyd, (1858) (1494m), Church Of St James (1854) (1714m), No 69 Acton Gate (N Side) Garden Village,,,,Clwyd, (1859) (1526m), No 41 Westminster Road (W Side), Pentre Broughton,,,,Clwyd, (16528) (1513m), Millward House (1570) (1674m), No 44 Westminster Road (W Side), Pentre Broughton,,,,Clwyd, (16531) (1526m), Henblas (16536) (815m), War Memorial With Railings to Memorial Gardens (16534) (788m), Croesnewydd Hall (1806) (1944m), No.63 Acton Gate (N Side), Garden Village,,,,Clwyd, (1857) (1481m), No 43 Westminster Road (W Side), Pentre Broughton,,,,Clwyd, (16530) (1522m), Lower Stansty Farmhouse (16537) (319m)
Ancient Woodland intersecting 2000m buffer	Restored Ancient Woodland Site (36945) (1019m), Ancient Semi Natural Woodland (30003) (1788m), Restored Ancient Woodland Site (36948) (1360m), Ancient Semi Natural Woodland (32244) (1611m), Ancient Semi Natural Woodland (32268) (1271m), Ancient Semi Natural Woodland (32273) (1575m), Ancient Semi Natural Woodland (28597) (1272m), Ancient Semi Natural Woodland (32270) (1435m), Ancient Semi Natural Woodland (28596) (1007m), Ancient Semi Natural Woodland (32269) (1611m), Ancient Semi Natural Woodland (32272) (1884m), Plantation on Ancient Woodland Site (47080) (1167m), Ancient Semi Natural Woodland (30004) (1594m), Restored Ancient Woodland Site (36947) (1149m), Restored Ancient Woodland Site (36946) (1016m), Ancient Semi Natural Woodland (32271) (1651m), Ancient Semi Natural Woodland (32265) (916m), Ancient Semi Natural Woodland (32267) (1252m), Ancient Semi Natural Woodland (32243) (1531m), Ancient Semi Natural Woodland (32266) (1040m), Ancient Semi Natural Woodland (32275) (1851m), Ancient Semi Natural Woodland (30002) (1291m), Ancient Semi Natural Woodland (32264) (1002m), Ancient Semi Natural Woodland (30005) (1816m), Restored Ancient Woodland Site (36944) (1114m)
Country Parks intersecting 2000m buffer	Moss Valley (980m), Alyn Waters (1415m)
Traditional Orchards intersecting 2000m buffer	WREX0144 (1770m), WREX0145 (251m), WREX0146 (587m)

Sites of Special Scientific Interest		
Site Code	Site Name	Link
1065	Gatewen Marsh	More Information

Wildlife Sites

Site Code	Site Name	Link
Wrexham W306	Alyn Waters	More Information
Wrexham W309	Bryn Alyn & Wormswood	More Information
Wrexham W311	Moss Valley	More Information
Wrexham W310	Woodlands and Fishpond Wood	More Information
Wrexham W335	Berse Dreincourt	More Information
Wrexham W334	New Broughton Meadow	More Information

Scheduled Ancient Monuments					
Site Code	Site Name	Class	Period	Site Type	Link
DE059	Bryn Alyn Round Barrow	Religious, Ritual and Funerary	Prehistoric	Round barrow	More Information
DE221	Wat's Dyke: Garden Village Section	Monument	Early Medieval	Linear earthwork	More Information
DE286	Wat's Dyke at Crispin Lane, Wrexham	Monument	Early Medieval	Linear earthwork	More Information
DE191	Wat's Dyke: Section SSW of Wrexham Station, 130m Long	Monument	Early Medieval	Linear earthwork	More Information
DE057	Bryn Alyn Camp	Defence	Prehistoric	Hillfort	More Information
DE151	Wat's Dyke: Section W of Ty-Gwyn	Monument	Early Medieval	Linear earthwork	More Information
DE290	Gatewen Hall round barrow	Religious, Ritual and Funerary	Prehistoric	Round barrow	More Information

Listed Buildings					
Site Code	Site Name	Grade	Classification	Link	
6633	Church Of St Peter	II	Religious, Ritual and Funerary	More Information	
1566	Berse Dreincourt Church	II	Religious, Ritual and Funerary	More Information	
16535	Bridge Over Former Railway	II	Transport	More Information	
16532	No 45 Westminster Road (W Side), Pentre Broughton,,,,,Clwyd,	II	Domestic	More Information	
1749	Acton Park Lodge	II	Domestic	More Information	
1855	Wrexham General Station: Entrance Building	II	Transport	More Information	
1851	Newi: Plas Coch (Former Denbighshire Technical College)	II	Education	More Information	
1568	Orphanage	II	Health and Welfare	More Information	
16513	No 71 Acton Gate (N Side), Garden Village,,,,,Clwyd,	II	Domestic	More Information	

Site Code	Site Name	Grade	Classification	Link
1856	Nos.10-12 (Even), Weston Drive (Ne Side),,,,,Clwyd,	II	Domestic	More Information
16529	No 42 Westminster Road (W Side), Pentre Broughton,,,,,Clwyd,	II	Domestic	More Information
16533	Church Of the Holy Trinity	II	Religious, Ritual and Funerary	More Information
1748	Entrance Screen to Former Drive Of Acton Drive	II	Domestic	More Information
1850	Stansty Cottage	II	Domestic	More Information
1535	Stansty Park With Attached Garden Gateway	II	Domestic	More Information
1567	Berse Vicarage With Flanking Walls to Garden	II*	Domestic	More Information
1569	Broughton Hall and Broughton Hall Farmhouse	II	Domestic	More Information
3176	Gatewen Hall	II	Domestic	More Information
16512	No 67 Acton Gate (N Side), Garden Village,,,,,Clwyd,	II	Domestic	More Information
87623	The Former Mines Rescue Centre	II	Commercial	More Information
1858	No 65 Acton Gate (N Side), Garden Village,,,,,Clwyd,	II	Domestic	More Information
1854	Church Of St James	II	Religious, Ritual and Funerary	More Information
1859	No 69 Acton Gate (N Side) Garden Village,,,,,Clwyd,	II	Domestic	More Information
16528	No 41 Westminster Road (W Side), Pentre Broughton,,,,,Clwyd,	II	Domestic	More Information
1570	Millward House	II	Domestic	More Information
16531	No 44 Westminster Road (W Side), Pentre Broughton,,,,,Clwyd,	II	Domestic	More Information
16536	Henblas	II	Domestic	More Information
16534	War Memorial With Railings to Memorial Gardens	II	Commemorative	More Information
1806	Croesnewydd Hall	II*	Commercial	More Information
1857	No.63 Acton Gate (N Side), Garden Village,,,,,Clwyd,	II	Domestic	More Information
16530	No 43 Westminster Road (W Side), Pentre Broughton,,,,,Clwyd,	II	Domestic	More Information
16537	Lower Stansty Farmhouse	II	Domestic	More Information

Phase 1				
Habitat	Distance	Area	Coverage	At Point
J.3.6 - Buildings	164m - 1994m	453.565	36.098%	No
B.4 - Improved Grassland	0m - 1990m	297.914	23.71%	Yes
J.1.2 - Amenity Grassland	487m - 1927m	93.981	7.48%	No
B.2.2 - Semi-improved Neutral Grassland	192m - 1970m	47.389	3.772%	No
A.1.1.1 - Semi-natural Broad-leaved Woodland	723m - 1948m	44.455	3.538%	No
J.1.1 - Arable Land	739m - 1972m	41.583	3.309%	No
I.2.2 - Spoil	999m - 1927m	26.141	2.08%	No
A.2.1 - Dense/Continuous Scrub	189m - 1991m	14.502	1.154%	No
N/A	94m - 1960m	11.459	0.912%	No
A.1.1.2 - Plantation Broad-leaved Woodland	660m - 1996m	9.656	0.768%	No
A.1.3.2 - Plantation Mixed Woodland	986m - 1904m	9.315	0.741%	No
A.1.2.2 - Plantation Coniferous Woodland	706m - 1768m	7.91	0.63%	No
J.1.3 - Ephemeral/Short Perennial	145m - 1970m	7.768	0.618%	No
J.4 - Bare Ground	58m - 1951m	7.548	0.601%	No
C.3.1 - Tall Ruderal Other	552m - 1922m	7.425	0.591%	No
J.1.5 - Gardens	248m - 1877m	6.751	0.537%	No
F.1 - Swamp	744m - 1975m	6.471	0.515%	No
I.2.1 - Quarry	93m - 1975m	5.063	0.403%	No
G.2 - Running Water	1192m - 1757m	3.146	0.25%	No
G.1 - Standing Water	338m - 1617m	2.163	0.172%	No
E.3 - Fen	1095m - 1188m	1.592	0.127%	No
C.1.1 - Continuous Bracken	1244m - 1876m	1.089	0.087%	No
B.1.1 - Unimproved Acid Grassland	1811m	0.09	0.007%	No
I.1.1.1 - Acid/Neutral Inland Cliff	1743m	0.068	0.005%	No

Species List - A summary of species found in this search							
Search Group	Species Group	Scientific Name	English Name	Welsh Name	Earliest Year	Latest Year	Total Records
Category 1 Species	Amphibian	Triturus cristatus	Great Crested Newt	Madfall Ddwr Gribog	1992	2021	37
Category 1 Species	Amphibian	Lissotriton			2014	2021	5
Category 1 Species	Amphibian	Lissotriton helveticus	Palmate Newt	Madfall Ddwr Balfog	2007	2021	6
Category 1 Species	Amphibian	Lissotriton vulgaris	Smooth Newt	Madfall Ddwr Gyffredin	1996	2021	11
Category 1 Species	Terrestrial Mammal	Meles meles	Badger	Mochyn Daeear	1971	2019	22
Category 1 Species	Bird	Tyto alba	Barn Owl	Tylluan Wen	2006	2019	9
Category 1 Species	Amphibian	Bufo bufo	Common Toad	Llyffant Dafadennog	1988	2019	6
Category 1 Species	Amphibian	Rana temporaria	Common Frog	Broga	1966	2019	5
Category 1 Species	Bird	Chroicocephalus ridibundus	Black-headed Gull	Gwylan Benddu	2004	2020	18
Category 1 Species	Bird	Larus argentatus	Herring Gull	Gwylan y Penwaig	2005	2020	18
Category 1 Species	Bird	Passer domesticus	House Sparrow	Aderyn y To	2004	2020	21
Category 1 Species	Terrestrial Mammal	Plecotus auritus	Brown Long-eared Bat	Ystlum Hirglust	2005	2017	2
Category 1 Species	Bird	Prunella modularis	Dunnock	Llwyd y Gwrych	2004	2020	22
Category 1 Species	Bird	Pyrrhula pyrrhula	Bullfinch	Coch y Berllan	2005	2020	19
Category 1 Species	Bird	Sturnus vulgaris	Starling	Drudwen	2004	2020	24
Category 1 Species	Bird	Troglodytes troglodytes	Wren	Dryw	2004	2022	23
Category 1 Species	Bird	Turdus philomelos	Song Thrush	Bronfraith	2004	2020	20
Category 1 Species	Reptile	Zootoca vivipara	Common Lizard	Madfall	1993	2010	2
Category 1 Species	Bird	Falco tinnunculus	Kestrel	Cudyll Coch	2004	2020	19
Category 1 Species	Terrestrial Mammal	Erinaceus europaeus	Hedgehog	Draenog	2001	2021	57
Category 1 Species	Terrestrial Mammal	Pipistrellus	Pipistrelle Bat species		2003	2003	2
Category 1 Species	Terrestrial Mammal	Chiroptera	Bat	Ystlum	1993	2000	3
Category 1 Species	Flowering Plant	Cerastium fontanum	Common Mouse-ear	Clust-y-Llygoden Gulddail	2012	2019	11
Category 1 Species	Terrestrial Mammal	Pipistrellus pipistrellus	Common Pipistrelle		1982	2017	13
Category 1 Species	Bird	Acanthis cabaret	Lesser Redpoll		2004	2017	8
Category 1 Species	Bird	Alcedo atthis	Kingfisher	Glas y Dorlan	2006	2020	10
Category 1 Species	Bird	Fringilla montifringilla	Brambling	Pinc y Mynydd	2007	2013	4
Category 1 Species	Flowering Plant	Hyacinthoides non-scripta	Bluebell		2012	2018	18
Category 1 Species	Bird	Milvus milvus	Red Kite	Barcud	2018	2020	4
Category 1 Species	Bird	Passer montanus	Tree Sparrow	Golfan y Mynydd	2013	2013	1
Category 1 Species	Bird	Turdus iliacus	Redwing	Coch Dan Adain	2004	2019	15
Category 1 Species	Bird	Vanellus vanellus	Lapwing	Cornchwiglen	2004	2020	7
Category 1 Species	Reptile	Natrix helvetica	Grass Snake	Neidr y Gwair	1993	2017	10
Category 1 Species	Reptile	Vipera berus	Adder	Gwiber	1993	1993	1
Category 1 Species	Bird	Emberiza schoeniclus	Reed Bunting	Bras y Cyrs	2005	2020	6
Category 1 Species	Bird	Locustella naevia	Grasshopper Warbler	Troellwr Bach	2008	2009	2
Category 1 Species	Insect - Butterfly	Satyrion w-album	White-letter Hairstreak	Brihribin W Wen	2016	2018	2
Category 1 Species	Bird	Cuculus canorus	Cuckoo	Cog	2005	2012	2
Category 1 Species	Terrestrial Mammal	Pipistrellus pipistrellus	Pipistrelle	Ystlum Lleiaf	1985	2015	3
Category 1 Species	Terrestrial Mammal	Pipistrellus pygmaeus	Soprano Pipistrelle		2012	2015	2
Category 1 Species	Bird	Alauda arvensis	Skylark	Ehedydd	2006	2020	8

Search Group	Species Group	Scientific Name	English Name	Welsh Name	Earliest Year	Latest Year	Total Records
Category 1 Species	Bird	<i>Emberiza citrinella</i>	Yellowhammer	Bras Melyn	2001	2010	3
Category 1 Species	Bird	<i>Linaria cannabina</i>	Linnet	Llinos	2007	2019	5
Category 1 Species	Bird	<i>Turdus pilaris</i>	Fieldfare	Socan Eira	2004	2020	9
Category 1 Species	Insect - True Fly (Diptera)	<i>Lipsothrix errans</i>	Northern Yellow Splinter		2009	2016	2
Category 1 Species	Terrestrial Mammal	<i>Lutra lutra</i>	Otter	Dyfrgi	1996	2019	7
Category 1 Species	Bird	<i>Tringa ochropus</i>	Green Sandpiper	Pibydd Gwyrdd	2006	2010	2
Category 1 Species	Insect - Moth	<i>Allophyes oxyacanthae</i>	Green-brindled Crescent	Cilgant Brych	1980	1980	1
Category 1 Species	Bird	<i>Falco peregrinus</i>	Peregrine	Hebog Tramor	2004	2019	8
Category 1 Species	Bird	<i>Muscicapa striata</i>	Spotted Flycatcher	Gwybedog Mannog	2004	2014	4
Category 1 Species	Bird	<i>Regulus ignicapilla</i>	Firecrest	Dryw Penfflamgoch	2008	2017	3
Category 1 Species	Insect - Moth	<i>Diarsia rubi</i>	Small Square-spot	Smotyn Sgwar Bach	2008	2009	2
Category 1 Species	Insect - Moth	<i>Leucania comma</i>	Shoulder-striped Wainscot	Gwensgod Gwar Rhesog	2008	2008	1
Category 1 Species	Insect - Moth	<i>Spilosoma lubricipeda</i>	White Ermine	Ermin Gwyn	2008	2008	1
Category 1 Species	Insect - Moth	<i>Spilosoma lutea</i>	Buff Ermine	Ermin Llwydfelyn	2008	2008	1
Category 1 Species	Insect - Butterfly	<i>Erynnis tages</i>	Dingy Skipper	Gwibiwr Llwyd	2012	2012	2
Category 1 Species	Terrestrial Mammal	<i>Nyctalus noctula</i>	Noctule Bat	Ystum Mawr	2015	2016	2
Category 1 Species	Insect - Moth	<i>Cirrhia icteritia</i>	Sallow	Melyn Penfelyn	2009	2009	1
Category 1 Species	Bony Fish (Actinopterygii)	<i>Salmo trutta</i>	Brown/Sea Trout	Siwin	1994	1994	1
Category 1 Species	Insect - Moth	<i>Orthosia gracilis</i>	Powdered Quaker	Crynwr Llychlyd	1985	1985	1
Category 1 Species	Insect - Moth	<i>Tyria jacobaeae</i>	Cinnabar	Teigr y Benfelen	1995	2003	2
Category 1 Species	Fern	<i>Asplenium trichomanes</i>	Maidenhair Spleenwort	Duegredynen Gwallt y Forwyn	2012	2012	1
Category 1 Species	Bird	<i>Poecile palustris</i>	Marsh Tit	Titw'r Wern	2010	2017	2
Category 1 Species	Bird	<i>Charadrius dubius</i>	Little Ringed Plover	Cwtiad Torchog Bach	2004	2017	2
Category 1 Species	Bird	<i>Podiceps auritus</i>	Slavonian Grebe	Gwyach Gorniog	2014	2014	1
Category 1 Species	Bird	<i>Aythya marila</i>	Scaup	Hwyaden Benddu	2010	2010	1
Category 1 Species	Bird	<i>Circus cyaneus</i>	Hen Harrier	Boda Tinwyn	2008	2009	2
Category 1 Species	Bird	<i>Dryobates minor</i>	Lesser Spotted Woodpecker	Cnocell Fraith Leiaf	1996	2011	3
Category 1 Species	Bird	<i>Falco subbuteo</i>	Hobby	Hebog yr Ehedydd	2002	2011	4
Category 1 Species	Bird	<i>Ficedula hypoleuca</i>	Pied Flycatcher	Gwybedog Brith	2008	2008	1
Category 1 Species	Bird	<i>Numenius arquata</i>	Curlew	Gylfinir	2004	2010	2
Category 1 Species	Bird	<i>Phylloscopus sibilatrix</i>	Wood Warbler	Telwr y Coed	2006	2006	1
Category 1 Species	Bird	<i>Accipiter gentilis</i>	Goshawk	Gwalch Marthin	2008	2009	2
Category 1 Species	Bird	<i>Anser albifrons</i>	White-fronted Goose	Gwydd Dalcen-Wen	2017	2017	1
Category 1 Species	Bird	<i>Anser albifrons albifrons</i>	European White-fronted Goose		2017	2017	1
Category 1 Species	Bird	<i>Branta bernicla</i>	Brent Goose	Gwydd Ddu	2018	2018	1
Category 1 Species	Bird	<i>Calcarius lapponicus</i>	Lapland Bunting	Bras y Gogledd	2008	2008	1
Category 1 Species	Bird	<i>Chlidonias niger</i>	Black Tern	Cors-Wennol Ddu	2015	2015	1
Category 1 Species	Bird	<i>Circus aeruginosus</i>	Marsh Harrier	Boda'r Gwerni	2007	2007	1
Category 1 Species	Bird	<i>Clangula hyemalis</i>	Long-tailed Duck	Hwyaden Gynffon-Hir	2017	2017	1
Category 1 Species	Bird	<i>Cygnus cygnus</i>	Whooper Swan	Alarch y Gogledd	2014	2014	1
Category 1 Species	Bird	<i>Falco columbarius</i>	Merlin	Cudyll Bach	2007	2010	1

Search Group	Species Group	Scientific Name	English Name	Welsh Name	Earliest Year	Latest Year	Total Records
Category 1 Species	Bird	Hydrocoloeus minutus	Little Gull	Gwylan Fechan	2013	2013	1
Category 1 Species	Bird	Ichthyaetus melanocephalus	Mediterranean Gull	Gwylan Môr y Canoldir	2006	2017	1
Category 1 Species	Bird	Linaria flavirostris	Twite	Llinos y Mynydd	2008	2008	1
Category 1 Species	Bird	Lullula arborea	Woodlark	Ehedydd y Coed	2008	2008	1
Category 1 Species	Bird	Melanitta nigra	Common Scoter	Mor-Hwyaden Ddu	2005	2009	1
Category 1 Species	Bird	Motacilla flava	Yellow Wagtail		2009	2009	1
Category 1 Species	Bird	Numenius phaeopus	Whimbrel	Coegylfinir	2009	2016	2
Category 1 Species	Bird	Pandion haliaetus	Osprey	Gwalch y Pysgod	2008	2008	1
Category 1 Species	Bird	Pernis apivorus	Honey-buzzard	Boda'r Mêl	2008	2008	1
Category 1 Species	Bird	Plectrophenax nivalis	Snow Bunting	Bras yr Eira	2008	2008	1
Category 1 Species	Bird	Podiceps nigricollis	Black-necked Grebe	Gwyach Yddfddu	2019	2019	1
Category 1 Species	Bird	Poecile montanus	Willow Tit	Titw'r Helyg	2008	2009	1
Category 1 Species	Bird	Spatula querquedula	Garganey	Hwyaden Addfain	2009	2009	1
Category 1 Species	Bird	Tringa nebularia	Greenshank	Pibydd Coeswyrdd	2008	2009	1
Category 1 Species	Bird	Turdus torquatus	Ring Ouzel	Mwyalchen y Mynydd	2007	2007	1
Category 2 Species	Bird	Accipiter nisus	Sparrowhawk	Gwalch Glas	2004	2020	16
Category 2 Species	Bird	Aegithalos caudatus	Long-tailed Tit	Titw Cynffon-Hir	2005	2020	24
Category 2 Species	Bird	Apus apus	Swift	Gwennol Ddu	2004	2021	44
Category 2 Species	Bird	Chloris chloris	Greenfinch	Llinos Werdd	2004	2020	24
Category 2 Species	Bird	Corvus frugilegus	Rook	Ydfran	2006	2020	17
Category 2 Species	Bird	Delichon urbicum	House Martin	Gwennol y Bondo	2004	2020	15
Category 2 Species	Bird	Hirundo rustica	Swallow	Gwennol	2003	2020	17
Category 2 Species	Bird	Larus fuscus	Lesser Black-backed Gull	Gwylan Gefnddu Leiaf	2004	2020	17
Category 2 Species	Bird	Periparus ater	Coal Tit	Titw Penddu	2005	2020	21
Category 2 Species	Bird	Streptopelia decaocto	Collared Dove	Turtur Dorchog	2004	2020	26
Category 2 Species	Bird	Strix aluco	Tawny Owl	Tylluan Frech	2004	2018	10
Category 2 Species	Insect - Hymenopteran	Hylaeus signatus	Large Yellow-face Bee		2004	2004	1
Category 2 Species	Insect - Hymenopteran	Lasioglossum quadrinotatum	Four-spotted Furrow Bee		2004	2004	1
Category 2 Species	Flowering Plant	Festuca rubra	Red Fescue	Peiswellt Coch	2012	2019	2
Category 2 Species	Flowering Plant	Ranunculus acris	Meadow Buttercup	Blodyn Ymenyn	2014	2019	10
Category 2 Species	Flowering Plant	Rumex crispus	Curled Dock	Tafol Crych	1987	2019	6
Category 2 Species	Flowering Plant	Senecio cambrensis	Welsh Groundsel	Creulys Gymreig	1987	2012	9
Category 2 Species	Bird	Anas platyrhynchos	Mallard	Hwyaden Wylt	2004	2020	19
Category 2 Species	Bird	Ardea cinerea	Grey Heron	Crêyr Glas	2004	2020	15
Category 2 Species	Bird	Fulica atra	Coot	Cwtiar	2004	2020	8
Category 2 Species	Bird	Gallinula chloropus	Moorhen	Iar Ddwr	2004	2020	14
Category 2 Species	Flowering Plant	Hypericum maculatum	Imperforate St John's-wort	Eurinllys Mawr	2012	2014	3
Category 2 Species	Bird	Motacilla cinerea	Grey Wagtail	Siglen Iwyd	2005	2020	20
Category 2 Species	Bird	Phalacrocorax carbo	Cormorant	Mulfran	2004	2020	8
Category 2 Species	Bird	Phylloscopus trochilus	Willow Warbler	Telw yr Helyg	2004	2018	14
Category 2 Species	Bird	Regulus regulus	Goldcrest	Dryw Eurben	2007	2020	14
Category 2 Species	Bird	Scolopax rusticola	Woodcock	Cyfflog	2007	2013	2

Search Group	Species Group	Scientific Name	English Name	Welsh Name	Earliest Year	Latest Year	Total Records
Category 2 Species	Bird	<i>Sylvia borin</i>	Garden Warbler	Telwr yr Ardd	2006	2010	5
Category 2 Species	Bird	<i>Turdus viscivorus</i>	Mistle Thrush	Brych y Coed	2004	2020	19
Category 2 Species	Flowering Plant	<i>Veronica serpyllifolia</i>	Thyme-leaved Speedwell	Rhwyddlwyn Dail Teim	1964	2015	4
Category 2 Species	Flowering Plant	<i>Cytisus scoparius</i>	Broom	Banhadlen	2014	2015	4
Category 2 Species	Insect - Beetle (Coleoptera)	<i>Oxytelus fulvipes</i>			2004	2004	1
Category 2 Species	Insect - Beetle (Coleoptera)	<i>Plateumaris rustica</i>			2015	2015	1
Category 2 Species	Flowering Plant	<i>Rumex acetosa</i>	Common Sorrel	Suran y Cwn	2011	2015	10
Category 2 Species	Bird	<i>Cinclus cinclus</i>	Dipper	Bronwen y Dwr	2006	2020	9
Category 2 Species	Flowering Plant	<i>Fumaria muralis</i>	Common Ramping-fumitory	Mwg-y-Ddaear Amrywiol	2012	2014	4
Category 2 Species	Bird	<i>Larus canus</i>	Common Gull	Gwylan y Gweunydd	2004	2020	9
Category 2 Species	Insect - Beetle (Coleoptera)	<i>Chaetocnema confusa</i>			2020	2020	1
Category 2 Species	Flowering Plant	<i>Nymphoides peltata</i>	Fringed Water-lily	Lili'r-Dwr Eddiog	2014	2014	3
Category 2 Species	Flowering Plant	<i>Anagallis arvensis</i>	Scarlet Pimpernel	Llysiau'r Cryman	2012	2015	4
Category 2 Species	Flowering Plant	<i>Bromus hordeaceus</i>	Soft-brome	Pawrwellt Cyffredin	2014	2015	4
Category 2 Species	Bird	<i>Curruca communis</i>	Whitethroat	Llwydfron	2005	2019	9
Category 2 Species	Flowering Plant	<i>Heracleum sphondylium</i>	Hogweed	Pannas Gwylt	1987	2016	14
Category 2 Species	Flowering Plant	<i>Deschampsia cespitosa</i>	Tufted Hair-grass	Brigwellt Garw	2012	2015	4
Category 2 Species	Flowering Plant	<i>Salix caprea</i>	Goat Willow	Helygen Ddeilgron	2012	2015	6
Category 2 Species	Spider (Araneae)	<i>Allomengea vidua</i>			1988	1988	1
Category 2 Species	Insect - True Fly (Diptera)	<i>Campsicnemus pusillus</i>			1988	1988	1
Category 2 Species	Insect - True Fly (Diptera)	<i>Phaonia atriceps</i>			1988	1988	1
Category 2 Species	Insect - True Fly (Diptera)	<i>Pilaria scutellata</i>			1988	1988	2
Category 2 Species	Mollusc	<i>Stagnicola palustris/fuscus/corvus</i>	Marsh Pond Snail		1988	1988	1
Category 2 Species	Insect - Caddis Fly (Trichoptera)	<i>Ernodes articularis</i>			1995	2016	4
Category 2 Species	Insect - Caddis Fly (Trichoptera)	<i>Plectrocnemia brevis</i>			1981	2016	6
Category 2 Species	Insect - True Fly (Diptera)	<i>Thaumastoptera calceata</i>			2007	2016	3
Category 2 Species	Insect - Caddis Fly (Trichoptera)	<i>Tinodes unicolor</i>			1995	2016	4
Category 2 Species	Insect - Caddis Fly (Trichoptera)	<i>Adicella filicornis</i>			1995	2016	5
Category 2 Species	Bird	<i>Anthus pratensis</i>	Meadow Pipit	Corhedydd y Waun	2008	2020	8
Category 2 Species	Bird	<i>Haematopus ostralegus</i>	Oystercatcher	Pioden Fôr	2004	2016	5
Category 2 Species	Conifer	<i>Pinus sylvestris</i>	Scots Pine	Pinwydden yr Alban	2012	2015	3
Category 2 Species	Insect - Caddis Fly (Trichoptera)	<i>Hydropsyche fulvipes</i>			1995	1995	1
Category 2 Species	Bird	<i>Aythya fuligula</i>	Tufted Duck	Hwyaden Gopog	2004	2020	5
Category 2 Species	Bird	<i>Cygnus olor</i>	Mute Swan	Alarch Dof	2004	2019	7

Search Group	Species Group	Scientific Name	English Name	Welsh Name	Earliest Year	Latest Year	Total Records
Category 2 Species	Bird	Oenanthe oenanthe	Wheatear	Tinwen y Garn	2006	2015	3
Category 2 Species	Bird	Picus viridis	Green Woodpecker	Cnocell Werdd	2007	2020	10
Category 2 Species	Insect - True Fly (Diptera)	Dicranota lucidipennis			2017	2019	1
Category 2 Species	Insect - True Fly (Diptera)	Ellipteroides alboscuteclatus			2007	2016	5
Category 2 Species	Insect - True Fly (Diptera)	Paradelphomyia fuscula			2016	2019	1
Category 2 Species	Insect - True Fly (Diptera)	Pilaria fuscipennis			2016	2019	2
Category 2 Species	Insect - True Fly (Diptera)	Suillia dumicola			2016	2016	1
Category 2 Species	Insect - True Fly (Diptera)	Dicranomyia aquosa			2009	2009	2
Category 2 Species	Insect - True Fly (Diptera)	Dicranomyia lucida			2009	2015	2
Category 2 Species	Insect - True Fly (Diptera)	Dicranota gracilipes			2009	2010	2
Category 2 Species	Insect - True Fly (Diptera)	Dixa maculata			2009	2009	1
Category 2 Species	Insect - True Fly (Diptera)	Fannia gotlandica			2009	2009	1
Category 2 Species	Insect - True Fly (Diptera)	Molophilus corniger			2009	2009	2
Category 2 Species	Insect - True Fly (Diptera)	Oxycera pardalina	Hill Soldier		2009	2009	1
Category 2 Species	Insect - True Fly (Diptera)	Phylidorea longicornis			2009	2009	2
Category 2 Species	Insect - True Fly (Diptera)	Tetanocera phyllophora			2009	2009	1
Category 2 Species	Insect - True Fly (Diptera)	Eloeophila apicata			2007	2007	2
Category 2 Species	Flowering Plant	Meconopsis cambrica	Welsh Poppy	Pabi Cymreig	2012	2014	2
Category 2 Species	Bird	Asio otus	Long-eared Owl	Tylluan Gorniog	2009	2009	1
Category 2 Species	Bird	Gallinago gallinago	Snipe	Giach Cyffredin	2006	2009	3
Category 2 Species	Bird	Larus glaucooides	Iceland Gull	Gwylan yr Arctig	2005	2014	3
Category 2 Species	Moss	Acaulon muticum	Rounded Pygmy-moss		1905	1905	1
Category 2 Species	Insect - Beetle (Coleoptera)	Agelastica alni	Alder Leaf Beetle		2016	2019	2
Category 2 Species	Flowering Plant	Odontites vernus	Red Bartsia	Gorudd	2012	2014	3
Category 2 Species	Mollusc	Arion (Arion) ater	Large Black Slug		2011	2012	2
Category 2 Species	Flowering Plant	Arum italicum	Italian Lords-and-Ladies	Pidyn-y-Gog Eidalaid	2011	2011	1
Category 2 Species	Flowering Plant	Calystegia sepium	Hedge Bindweed	Taglys y Perthi	2011	2012	2
Category 2 Species	Insect - Beetle (Coleoptera)	Margarinotus marginatus			1999	1999	1
Category 2 Species	Insect - Beetle (Coleoptera)	Quedius puncticollis			1999	1999	1
Category 2 Species	Flowering Plant	Tilia platyphyllos	Large-leaved Lime	Pisgwydd	2011	2011	1

Search Group	Species Group	Scientific Name	English Name	Welsh Name	Earliest Year	Latest Year	Total Records
Category 2 Species	Flowering Plant	<i>Daucus carota</i>	Wild Carrot	Moronon	2012	2012	1
Category 2 Species	Insect - Dragonfly (Odonata)	<i>Sympetrum striolatum</i>	Common Darter	Gwäell Gyffredin	2011	2015	2
Category 2 Species	Bird	<i>Phoenicurus phoenicurus</i>	Redstart	Tingoch	2006	2018	2
Category 2 Species	Bird	<i>Anas crecca</i>	Teal	Corhwyaden	2006	2018	3
Category 2 Species	Bird	<i>Podiceps cristatus</i>	Great Crested Grebe	Gwyach Fawr Gopog	2004	2020	4
Category 2 Species	Bird	<i>Riparia riparia</i>	Sand Martin	Gwennol y Glennydd	2004	2020	2
Category 2 Species	Bird	<i>Tadorna tadorna</i>	Shelduck	Hwyaden yr Eithin	2005	2014	3
Category 2 Species	Bird	<i>Actitis hypoleucos</i>	Common Sandpiper	Pibydd y Dorlan	2004	2017	2
Category 2 Species	Bird	<i>Aythya ferina</i>	Pochard	Hwyaden Bengoch	2004	2017	2
Category 2 Species	Bird	<i>Mareca penelope</i>	Wigeon	Chwiwell	2007	2016	2
Category 2 Species	Bird	<i>Mareca strepera</i>	Gadwall	Hwyaden Lwyd	2006	2012	2
Category 2 Species	Bird	<i>Spatula clypeata</i>	Shoveler	Hwyaden Lydanbig	2004	2020	2
Category 2 Species	Insect - True Fly (Diptera)	<i>Atherix ibis</i>	Yellow-legged Water-snipefly		1979	1979	1
Category 2 Species	Bird	<i>Anthus spinoletta</i>	Water Pipit	Corhedydd y Dwr	2008	2008	1
Category 2 Species	Bird	<i>Arenaria interpres</i>	Turnstone	Cwtiad y Traeth	2008	2008	1
Category 2 Species	Bird	<i>Bucephala clangula</i>	Goldeneye	Hwyaden Lygad-Aur	2007	2017	1
Category 2 Species	Bird	<i>Calidris alba</i>	Sanderling	Pibydd y Tywod	2004	2004	1
Category 2 Species	Bird	<i>Calidris alpina</i>	Dunlin	Pibydd y Mawn	2004	2008	2
Category 2 Species	Bird	<i>Chloris chloris chloris</i>			2009	2009	1
Category 2 Species	Bird	<i>Larus cachinnans</i>	Caspian Gull		2014	2014	1
Category 2 Species	Bird	<i>Larus hyperboreus</i>	Glaucous Gull	Gwylan y Gogledd	2005	2017	1
Category 2 Species	Bird	<i>Larus marinus</i>	Great Black-backed Gull	Gwylan Gefnddu Fwyaf	2005	2017	1
Category 2 Species	Bird	<i>Larus michahellis</i>	Yellow-legged Gull		2005	2019	1
Category 2 Species	Bird	<i>Lymnocyptes minimus</i>	Jack Snipe	Gïach Bach	2009	2010	1
Category 2 Species	Bird	<i>Mergus serrator</i>	Red-breasted Merganser	Hwyaden Frongoch	2009	2017	1
Category 2 Species	Bird	<i>Phalacrocorax aristotelis</i>	Shag	Mulfran Werdd	2009	2009	1
Category 2 Species	Bird	<i>Rissa tridactyla</i>	Kittiwake	Gwylan Goesddu	2009	2016	1
Category 2 Species	Bird	<i>Sterna hirundo</i>	Common Tern	Môr-Wennol Gyffredin	2004	2008	1
Category 2 Species	Bird	<i>Tringa erythropus</i>	Spotted Redshank	Pibydd Coesgoch Mannog	2009	2009	1
Category 2 Species	Bird	<i>Tringa totanus</i>	Redshank	Pibydd Coesgoch	2005	2009	1
Category 2 Species	Insect - Caddis Fly (Trichoptera)	<i>Limnephilus hirsutus</i>			1984	1984	1
Category 3 Species	Bird	<i>Cyanistes caeruleus</i>	Blue Tit	Penloyn	2005	2020	26
Category 3 Species	Bird	<i>Buteo buteo</i>	Buzzard	Bwncath	2004	2020	24
Category 3 Species	Bird	<i>Carduelis carduelis</i>	Goldfinch	Nico	2004	2020	27
Category 3 Species	Bird	<i>Dendrocopos major</i>	Great Spotted Woodpecker	Cnocell Fraith Fwyaf	1996	2020	16
Category 3 Species	Bird	<i>Parus major</i>	Great Tit	Titw Mawr	2004	2020	24
Category 3 Species	Flowering Plant	<i>Vicia tetrasperma</i>	Smooth Tare	Ffacbysen Lefn	2014	2015	2
Category 3 Species	Insect - Dragonfly (Odonata)	<i>Aeshna cyanea</i>	Southern Hawker	Gwas Neidr y De	2006	2009	2
Category 3 Species	Insect - Dragonfly (Odonata)	<i>Libellula depressa</i>	Broad-bodied Chaser	Picellwr Praff	2009	2019	4

Search Group	Species Group	Scientific Name	English Name	Welsh Name	Earliest Year	Latest Year	Total Records
Category 3 Species	Bony Fish (Actinopterygii)	Carassius carassius	Crucian Carp	Byrbysgodyn	2002	2002	1
Category 3 Species	Bony Fish (Actinopterygii)	Scardinius erythrophthalmus	Rudd	Pysgodyn Rhudd	2002	2002	1
Category 3 Species	Bony Fish (Actinopterygii)	Abramis brama	Common Bream	Merfog	2017	2017	2
Category 3 Species	Bird	Anser anser	Greylag Goose	Gwydd Wylt	2004	2020	7
Category 3 Species	Flowering Plant	Carex spicata	Spiked Sedge	Hesgen Ysbigog Borffor	2012	2014	2
Category 3 Species	Bird	Certhia familiaris	Treecreeper	Dringwr Bach	2004	2020	12
Category 3 Species	Bird	Corvus corax	Raven	Cigfran	2004	2019	10
Category 3 Species	Flowering Plant	Glyceria notata	Plicate Sweet-grass	Melyswellt Plygedig	2014	2014	2
Category 3 Species	Bird	Mergus merganser	Goosander	Hwyaden Ddanheddog	2005	2020	5
Category 3 Species	Bird	Motacilla alba yarrellii	Pied Wagtail	Siglen Fraith	2004	2020	17
Category 3 Species	Bird	Phylloscopus collybita	Chiffchaff	Siff-Siaff	2004	2020	23
Category 3 Species	Bird	Rallus aquaticus	Water Rail	Rhegen Ddwr	2005	2019	2
Category 3 Species	Bird	Sitta europaea	Nuthatch	Delor y Cnau	2004	2020	14
Category 3 Species	Bird	Spinus spinus	Siskin	Pila Gwyrdd	2004	2020	14
Category 3 Species	Bird	Sylvia atricapilla	Blackcap	Telwr Penddu	2004	2020	23
Category 3 Species	Flowering Plant	Lactuca serriola	Prickly Lettuce	Letusen Bigog	2014	2015	4
Category 3 Species	Moss	Hygroamblystegium humile	Constricted Feather-moss		1925	1925	1
Category 3 Species	Flowering Plant	Carex acutiformis	Lesser Pond-sedge	Hesgen-y-Dwr Fach	2014	2015	2
Category 3 Species	Flowering Plant	Rorippa microphylla	Narrow-fruited Water-cress	Berwr-y-Dwr Bach	2015	2015	1
Category 3 Species	Flowering Plant	Schoenoplectus lacustris	Common Club-rush	Llafrwynen	2009	2015	2
Category 3 Species	Bird	Columba oenas	Stock Dove	Colomen Wylt	2004	2020	8
Category 3 Species	Flowering Plant	Mentha aquatica	Water Mint	Mintys y Dwr	2012	2014	4
Category 3 Species	Insect - Dragonfly (Odonata)	Erythromma najas	Red-eyed Damselfly	Mursen Lygatgoch Fawr	1989	2013	2
Category 3 Species	Insect - Dragonfly (Odonata)	Coenagrion puella	Azure Damselfly	Mursen Las Asur	1989	2017	5
Category 3 Species	Insect - Dragonfly (Odonata)	Ischnura elegans	Blue-tailed Damselfly	Mursen Dinlas Gyffredin	1989	2017	5
Category 3 Species	Flowering Plant	Lemna trisulca	Ivy-leaved Duckweed	Llinad Dail Eiddew	2014	2014	1
Category 3 Species	Flowering Plant	Nymphaea alba	White Water-lily	Alaw	2014	2014	1
Category 3 Species	Bird	Athene noctua	Little Owl	Tylluan Fach	2006	2011	4
Category 3 Species	Flowering Plant	Geranium pusillum	Small-flowered Crane's-bill	Pig-yr-Aran Fân-Flodeuog	2014	2014	4
Category 3 Species	Insect - Dragonfly (Odonata)	Aeshna grandis	Brown Hawker	Gwas Neidr Brown	2014	2014	1
Category 3 Species	Insect - Dragonfly (Odonata)	Enallagma cyathigerum	Common Blue Damselfly	Mursen Las Gyffredin	2012	2014	2
Category 3 Species	Flowering Plant	Carex riparia	Greater Pond-sedge	Hesgen-y-Dwr Fawr	2014	2015	2
Category 3 Species	Flowering Plant	Carex pseudocyperus	Cyperus Sedge	Hesgen Gynffonnog	2014	2014	1
Category 3 Species	Flowering Plant	Euphorbia lathyris	Caper Spurge	Llaethlys Caprys	2014	2014	2
Category 3 Species	Insect - Hymenopteran	Bombus terrestris	Buff-tailed Bumblebee		2000	2009	5
Category 3 Species	Bird	Motacilla alba	Pied Wagtail		2009	2009	2
Category 3 Species	Bird	Acrocephalus schoenobaenus	Sedge Warbler	Telwr yr Hesg	2004	2020	4

Search Group	Species Group	Scientific Name	English Name	Welsh Name	Earliest Year	Latest Year	Total Records
Category 3 Species	Bird	Acrocephalus scirpaceus	Reed Warbler	Telwr y Cyrs	2018	2018	1
Category 3 Species	Insect - Hymenopteran	Bombus lapidarius	Red-tailed Bumblebee		2002	2015	5
Category 3 Species	Insect - Hymenopteran	Bombus lucorum	White-tailed Bumblebee		2009	2009	1
Category 3 Species	Insect - Hymenopteran	Bombus pascuorum	Common Carder Bee		2002	2009	3
Category 3 Species	Terrestrial Mammal	Mustela erminea	Stoat	Carlwm	2006	2006	1
Category 3 Species	Insect - Dragonfly (Odonata)	Aeshna mixta	Migrant Hawker	Gwas Neidr Mudol	2004	2009	3
Category 3 Species	Insect - Dragonfly (Odonata)	Anax imperator	Emperor Dragonfly	Ymerawdwr	2007	2011	2
Category 3 Species	Insect - Hymenopteran	Bombus pratorum	Early Bumblebee		2005	2009	3
Category 3 Species	Insect - Butterfly	Celastrina argiolus	Holly Blue	Glesyn Celyn	2007	2009	1
Category 3 Species	Insect - Dragonfly (Odonata)	Lestes sponsa	Emerald Damselfly	Mursen Werdd	2007	2012	2
Category 3 Species	Insect - Dragonfly (Odonata)	Pyrrhosoma nymphula	Large Red Damselfly	Mursen Fawr Goch	2007	2012	2
Category 3 Species	Flowering Plant	Frangula alnus	Alder Buckthorn	Breuwyddden	2010	2010	1
Category 3 Species	Flowering Plant	Populus nigra	Black-poplar	Poplysen Ddu	2005	2010	1
Category 3 Species	Insect - Dragonfly (Odonata)	Sympetrum sanguineum	Ruddy Darter	Gwäell Rudd	2014	2014	1
Category 3 Species	Bony Fish (Actinopterygii)	Cottus gobio	Bullhead	Penlletwad	2001	2018	2
Category 3 Species	Moss	Pleuridium subulatum	Awl-leaved Earth-moss		1917	1917	1
Category 3 Species	Bird	Curruca curruca	Lesser Whitethroat	Llwydfron Fach	2006	2017	5
Category 3 Species	Terrestrial Mammal	Sorex araneus	Common Shrew	Llyg Cyffredin	2000	2010	3
Category 3 Species	Insect - Dragonfly (Odonata)	Calopteryx splendens	Banded Demoiselle	Morwyn Wych	2003	2015	2
Category 3 Species	Flowering Plant	Blackstonia perfoliata	Yellow-wort	Y Ganrhi Felen	2012	2012	1
Category 3 Species	Flowering Plant	Carex acuta	Slender Tufted-sedge	Hesgen Tywysennau Main	2012	2012	1
Category 3 Species	Flowering Plant	Carex divulsa subsp. divulsa	Grey Sedge		2012	2012	1
Category 3 Species	Flowering Plant	Cruciata laevipes	Crosswort	Llysiâu'r Groes	2012	2012	1
Category 3 Species	Bird	Egretta garzetta	Little Egret	Crêyr Bach	2008	2018	2
Category 3 Species	Flowering Plant	Erigeron acris	Blue Fleabane	Amrhydlywyd Glas	2012	2012	1
Category 3 Species	Flowering Plant	Jacobaea erucifolia	Hoary Ragwort	Creulys Lwyd	2012	2012	1
Category 3 Species	Flowering Plant	Lysimachia nummularia	Creeping-Jenny	Siani Lusg	2012	2012	1
Category 3 Species	Flowering Plant	Ophrys apifera	Bee Orchid	Tegeirian y Wenynen	2012	2012	1
Category 3 Species	Terrestrial Mammal	Sorex minutus	Pygmy Shrew	Llyg Lleiaf	2000	2001	2
Category 3 Species	Flowering Plant	Erodium moschatum	Musk Stork's-bill	Pig-y-Crêyr Fwsg	2015	2015	1
Category 3 Species	Flowering Plant	Echium vulgare	Viper's-bugloss	Gwiberlys	2012	2012	1
Category 3 Species	Bird	Anser brachyrhynchus	Pink-footed Goose	Gwydd Troetbinc	2004	2010	1
Category 3 Species	Bird	Anthus petrosus	Rock Pipit	Corhedydd y Graig	2008	2008	1
Category 3 Species	Bird	Motacilla alba alba	White Wagtail	Siglen Wen	2005	2005	1
Designation List - INNS	Flowering Plant	Heracleum mantegazzianum	Giant Hogweed	Efwr Enfawr	2014	2014	1
Designation List - INNS	Flowering Plant	Myriophyllum aquaticum	Parrot's-feather	Pluen Parot	2008	2014	3

Search Group	Species Group	Scientific Name	English Name	Welsh Name	Earliest Year	Latest Year	Total Records
Designation List - INNS	Bird	<i>Branta canadensis</i>	Canada Goose	Gwydd Canada	2004	2020	10
Designation List - INNS	Flowering Plant	<i>Cotoneaster simonsii</i>	Himalayan Cotoneaster	Cotoneaster Simons	2014	2014	1
Designation List - INNS	Insect - Beetle (Coleoptera)	<i>Harmonia axyridis</i>	Harlequin Ladybird		2009	2019	11
Designation List - INNS	Bird	<i>Psittacula krameri</i>	Ring-necked Parakeet	Corbarot Torchog	2014	2014	2
Designation List - INNS	Flowering Plant	<i>Elodea nuttallii</i>	Nuttall's Waterweed	Ffugalaw Nuttall	2014	2014	2
Designation List - INNS	Flowering Plant	<i>Fallopia japonica</i>	Japanese Knotweed	Clymog Japan	1987	2018	9
Designation List - INNS	Flowering Plant	<i>Impatiens glandulifera</i>	Himalayan Balsam	Jac y Neidiwr	2008	2016	17
Designation List - INNS	Flowering Plant	<i>Cotoneaster horizontalis</i>	Wall Cotoneaster	Cotoneaster Asgwrn Pysgodyn	2014	2014	1
Designation List - INNS	Flowering Plant	<i>Hyacinthoides non-scripta</i> x <i>hispanica</i> = <i>H. x massartiana</i>			2014	2014	1
Designation List - INNS	Fern	<i>Azolla filiculoides</i>	Water Fern	Rhedynen y Dwr	2008	2008	1
Designation List - INNS	Flowering Plant	<i>Prunus laurocerasus</i>	Cherry Laurel	Coeden Lawrgeirios	2014	2015	3
Designation List - INNS	Bird	<i>Aix galericulata</i>	Mandarin Duck	Hwyaden Gribog	2005	2018	5
Designation List - INNS	Terrestrial Mammal	<i>Neovison vison</i>	American Mink	Minc	2008	2017	3
Designation List - INNS	Flowering Plant	<i>Rhododendron ponticum</i>		Rhododendron Wylt	2012	2014	3
Designation List - INNS	Flowering Plant	<i>Allium triquetrum</i>	Three-cornered Garlic	Garleg Trionglog	2014	2014	1
Designation List - INNS	Bird	<i>Oxyura jamaicensis</i>	Ruddy Duck	Hwyaden Goch	2004	2005	1
Designation List - INNS	Flowering Plant	<i>Prunus lusitanica</i>	Portugal Laurel	Coeden Lawrgeirios Portiwgal	2015	2015	1
Designation List - INNS	Flowering Plant	<i>Sedum album</i>	White Stonecrop	Briweg Wen	2015	2015	1

Ascerta

Landscape, Arboricultural & Ecological Solutions
for the Built Environment

Appendix 6

Great Crested Newt Habitat Suitability Index (GCN HSI)

P1

SI ₁	SI ₂	SI ₃	SI ₄	SI ₅	SI ₆	SI ₇	SI ₈	SI ₉	SI ₁₀	Product	HSI	Suitability
Location	Pond Area	Pond Drying	Water Quality	Shade	Fowl	Fish	Ponds	Terrestrial Habitat	Macrophytes			
Zone A	50-100m2	0.1 Never Dries	0.5 Moderate	0.67 76-80%	0.6 Absent	1 Absent	1 5 0.75	Good	1 66-80%	1 0.02714	0.6972	Average

P2

SI ₁	SI ₂	SI ₃	SI ₄	SI ₅	SI ₆	SI ₇	SI ₈	SI ₉	SI ₁₀	Product	HSI	Suitability
Location	Pond Area	Pond Drying	Water Quality	Shade	Fowl	Fish	Ponds	Terrestrial Habitat	Macrophytes			
Zone A	50-100m2	0.1 Never Dries	0.5 Moderate	0.67 81-85%	0.5 Absent	1 Absent	1 5 0.75	Good	1 46-50%	0.8 0.01809	0.6695	Average

P3

SI ₁	SI ₂	SI ₃	SI ₄	SI ₅	SI ₆	SI ₇	SI ₈	SI ₉	SI ₁₀	Product	HSI	Suitability
Location	Pond Area	Pond Drying	Water Quality	Shade	Fowl	Fish	Ponds	Terrestrial Habitat	Macrophytes			
Zone A	50-100m2	0.1 Never Dries	0.5 Moderate	0.67 86-90%	0.4 Absent	1 Absent	1 5 0.75	Good	1 36-40%	0.7 0.01266	0.646	Average

P4

SI ₁	SI ₂	SI ₃	SI ₄	SI ₅	SI ₆	SI ₇	SI ₈	SI ₉	SI ₁₀	Product	HSI	Suitability
Location	Pond Area	Pond Drying	Water Quality	Shade	Fowl	Fish	Ponds	Terrestrial Habitat	Macrophytes			
Zone A	50-100m2	0.1 Never Dries	0.9 Moderate	0.67 86-90%	0.4 Absent	1 Absent	1 5 0.75	Good	1 36-40%	0.7 0.01266	0.646	Average

P5

SI ₁	SI ₂	SI ₃	SI ₄	SI ₅	SI ₆	SI ₇	SI ₈	SI ₉	SI ₁₀	Product	HSI	Suitability
Location	Pond Area	Pond Drying	Water Quality	Shade	Fowl	Fish	Ponds	Terrestrial Habitat	Macrophytes			
Zone A	50-100m2	0.1 Sometimes Dries	0.5 Moderate	0.67 0-60%	1 Minor	0.67 Absent	1 5 0.75	Good	1 1-5%	0.35 0.00589	0.5984	Below Average

P6

SI ₁	SI ₂	SI ₃	SI ₄	SI ₅	SI ₆	SI ₇	SI ₈	SI ₉	SI ₁₀	Product	HSI	Suitability
Location	Pond Area	Pond Drying	Water Quality	Shade	Fowl	Fish	Ponds	Terrestrial Habitat	Macrophytes			
Zone A	300m2	0.6 Never Dries	0.5 Poor	0.33 86-90%	0.4 Minor	0.67 Absent	1 5 0.75	Poor	0.33 1-5%	0.35 0.00414	0.5777	Below Average

D1

SI ₁	SI ₂	SI ₃	SI ₄	SI ₅	SI ₆	SI ₇	SI ₈	SI ₉	SI ₁₀	Product	HSI	Suitability
Location	Pond Area	Pond Drying	Water Quality	Shade	Fowl	Fish	Ponds	Terrestrial Habitat	Macrophytes			
Zone A	1000m2	0.955 Never Dries	0.5 Moderate	0.67 0-60%	1 Absent	1 Absent	1 5 0.75	Good	1 1-5%	0.35 0.15116	0.8278	Excellent

D2

SI ₁		SI ₂		SI ₃		SI ₄		SI ₅		SI ₆		SI ₇		SI ₈		SI ₉		SI ₁₀		Product	HSI	Suitability	
Location		Pond Area		Pond Drying		Water Quality		Shade		Fowl		Fish		Ponds		Terrestrial Habitat		Macrophytes					
Zone A	1	800m2	0.985	Never Dries	0.5	Moderate	0.67	0-60%	1	Absent	1	Absent	1	5	0.75	Good	1	1-5%	0.35	0.15591	0.8304	Excellent	